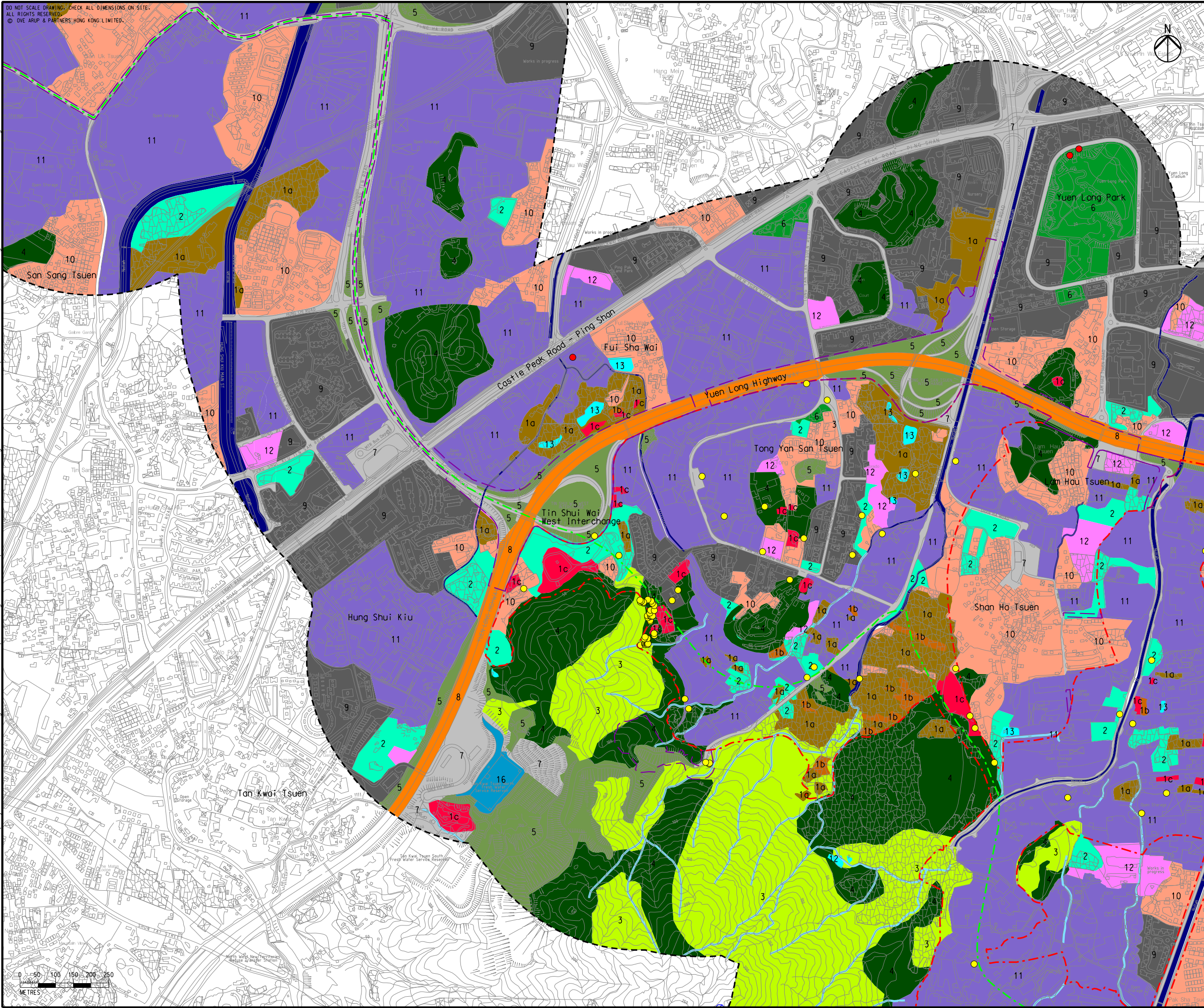


Printed by : 7/25/2017  
 Filename : \\HKGNTS22\acoustic\env\project\228228\13 Drawing Deliverables\Report\Final\Ch 10 LVIA\Figure 10.6a - Landscape Resources Plan - Enlargement Plan (Sheet 1 of 4).dgn

DO NOT SCALE DRAWING. CHECK ALL DIMENSIONS ON SITE.  
 ALL RIGHTS RESERVED.  
 © OVE ARUP & PARTNERS HONG KONG LIMITED.



- Legend**
- 500m Assessment Area
  - Potential Development Area (PDA)
  - Works Boundary Outside PDA
  - New Sewer from YLS STW to the Existing Inlet Chamber of the NWT Effluent Tunnel at San Wai for Discharging to the Urnston Road Submarine Outfall
  - Tai Lam Country Park

- Landscape Resources (LR)**
- 1a. Active Agricultural Land
  - 1b. Abandoned Agricultural Land
  - 1c. Orchard
  - 2. Lowland Mixed Trees, Shrubland and Grassland
  - 3. Hillside Shrubland and Grassland
  - 4. Secondary Woodland
  - 5. Plantation
  - 6. Urban Park
  - 7. Road and Urban Infrastructure
  - 8. Major Transport Corridor
  - 9. Urbanised Development
  - 10. Village Type Development
  - 11. Open Storage/Rural Built Area
  - 12. Disturbed Area
  - 13. Agricultural Pond
  - 14. Channelised Watercourse
  - 15. Watercourse of Higher Ecological Value
  - 16. Reservoir
  - Important Trees
  - Register DVTs


D	FOURTH ISSUE	GL	07/17
C	THIRD ISSUE	GL	05/17
B	SECOND ISSUE	GL	01/17
A	FIRST ISSUE	GL	12/16
Rev	Description	By	Date

Consultant  
**ARUP**


Contract No. and Title  
 Agreement No. CE 35/2012(CE)  
 Planning and Engineering Study for Housing Sites in Yuen Long South - Investigation

Drawing title  
 Landscape Resources Plan - Enlargement Plan (Sheet 1 of 4)

Drawing no. Figure 10.6a		Rev. D	
Drawn GL	Date 07/17	Checked CY	Approved FC
Scale 1:10000 ON A3	Status PRELIMINARY	COPYRIGHT RESERVED	



土木工程拓展署  
Civil Engineering and Development Department



規劃署  
Planning Department