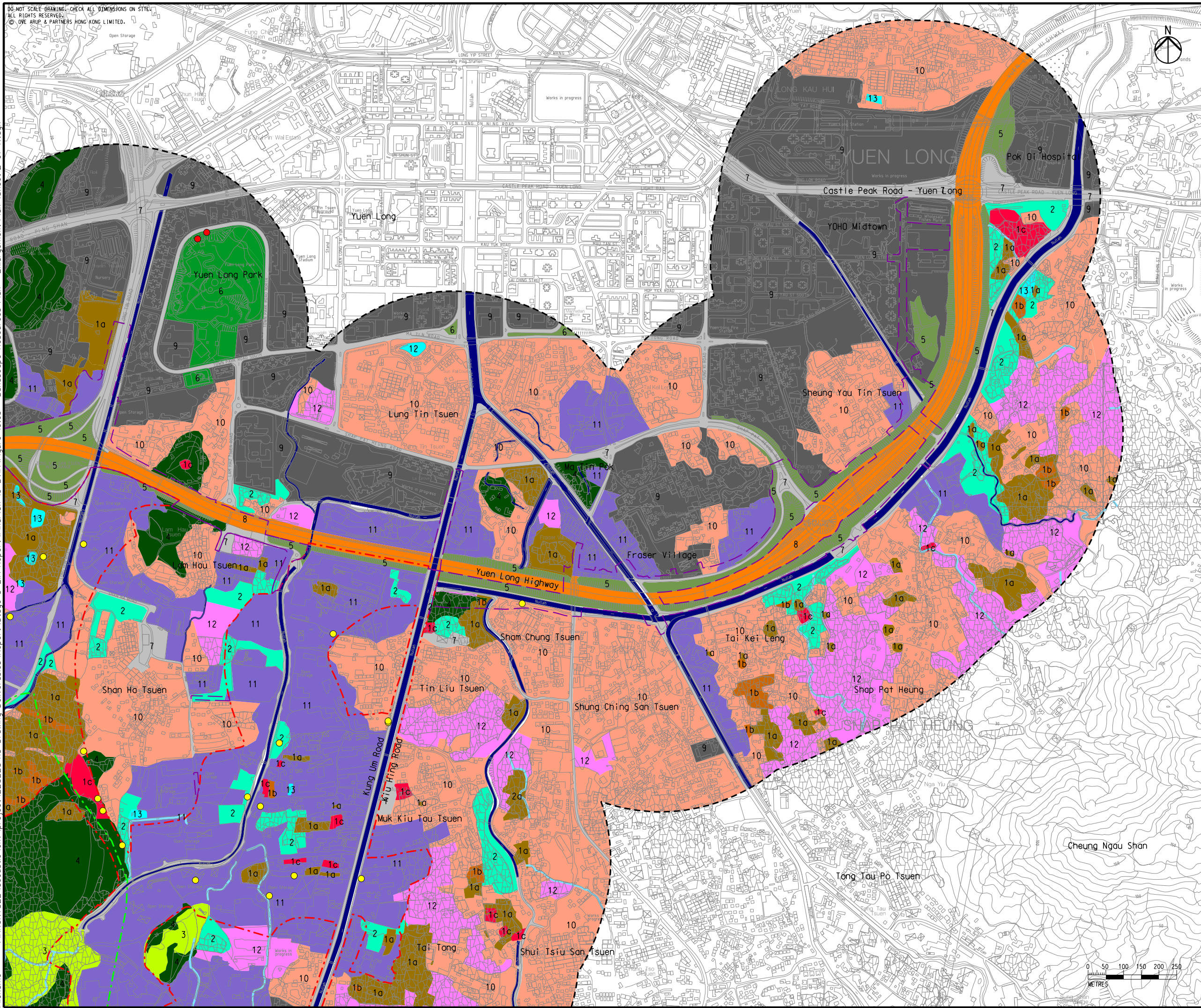


Printed by : 7/25/2017
 Filename : \\HKGNTS22\acoustic\env\project\228228\13 Drawing Deliverables\Report\Stage 3 EIA Report\Final\Ch 10 LVIA\Figure 10.6b - Landscape Resources Plan - Enlargement Plan (Sheet 2 of 4).dgn



- Legend**
- 500m Assessment Area
 - Potential Development Area (PDA)
 - Works Boundary Outside PDA
 - New Sewer from YLS STW to the Existing Inlet Chamber of the NWT Effluent Tunnel at San Wai for Discharging to the Urnston Road Submarine Outfall
 - Tai Lam Country Park

- Landscape Resources (LR)**
- 1a. Active Agricultural Land
 - 1b. Abandoned Agricultural Land
 - 1c. Orchard
 - 2. Lowland Mixed Trees, Shrubland and Grassland
 - 3. Hillside Shrubland and Grassland
 - 4. Secondary Woodland
 - 5. Plantation
 - 6. Urban Park
 - 7. Road and Urban Infrastructure
 - 8. Major Transport Corridor
 - 9. Urbanised Development
 - 10. Village Type Development
 - 11. Open Storage/Rural Built Area
 - 12. Disturbed Area
 - 13. Agricultural Pond
 - 14. Channelised Watercourse
 - 15. Watercourses of Higher Ecological Value
 - 16. Reservoir
 - Important Trees
 - Register DVTs


D	FOURTH ISSUE	GL	07/17
C	THIRD ISSUE	GL	05/17
B	SECOND ISSUE	GL	01/17
A	FIRST ISSUE	GL	12/16
Rev	Description	By	Date

Consultant
ARUP


Contract No. and Title
 Agreement No. CE 35/2012(CE)
 Planning and Engineering Study for Housing Sites in Yuen Long South - Investigation

Drawing title
 Landscape Resources Plan - Enlargement Plan (Sheet 2 of 4)

Drawing no. Figure 10.6b		Rev. D	
Drawn GL	Date 07/17	Checked CY	Approved FC
Scale 1:10000 ON A3	Status PRELIMINARY	COPYRIGHT RESERVED	



土木工程拓展署
Civil Engineering and Development Department



規劃署
Planning Department