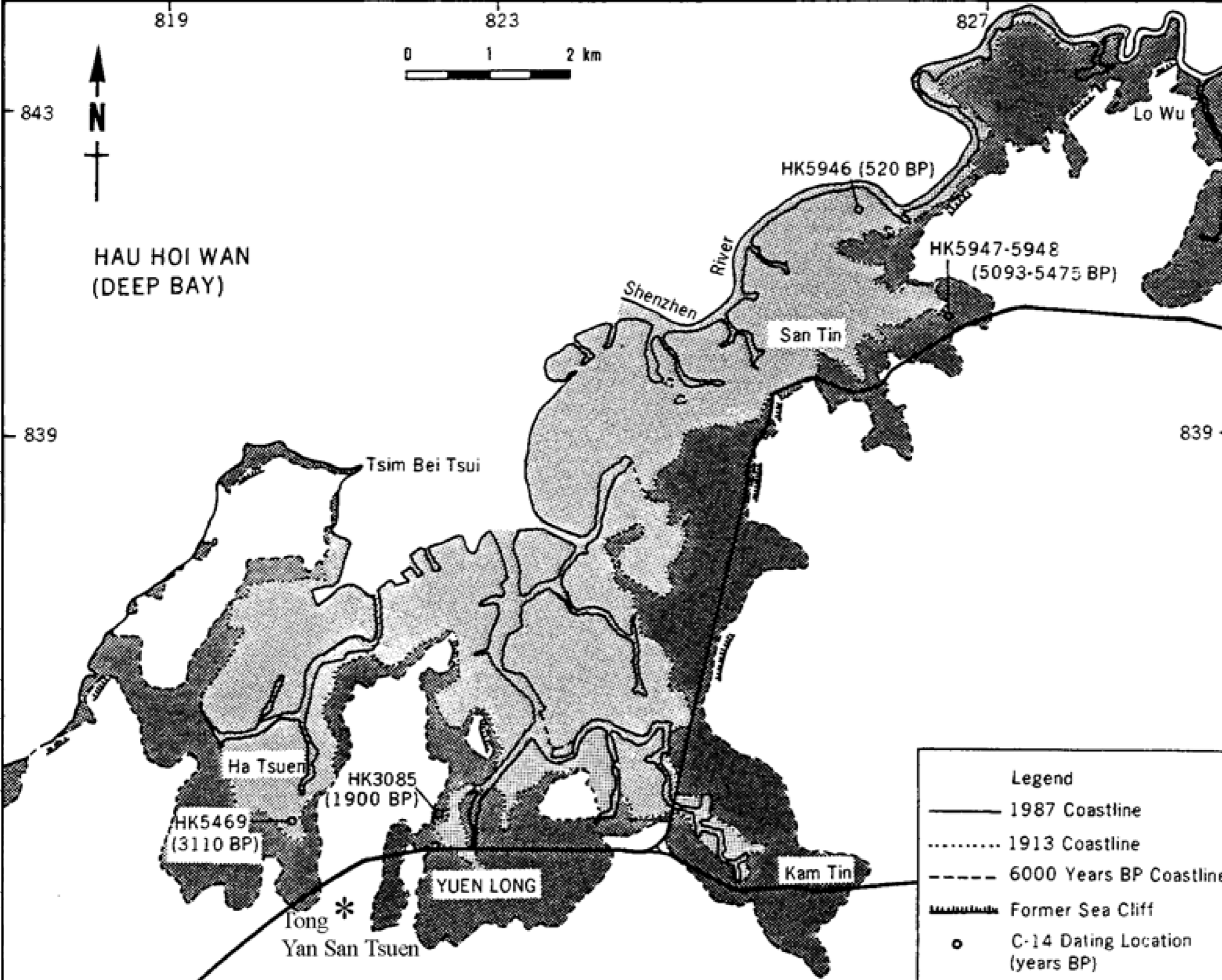


DO NOT SCALE DRAWING. CHECK ALL DIMENSIONS ON SITE.
 ALL RIGHTS RESERVED.
 © BYE ARUP & PARTNERS HONG KONG LIMITED.



Legend

- 1987 Coastline
- 1913 Coastline
- - - - 6000 Years BP Coastline
- ▒ Former Sea Cliff
- C-14 Dating Location (years BP)

Rev	Description	By	Date
A	FIRST ISSUE	GL	12/16


Consultant
ARUP

Contract No. and Title
 Agreement No. CE 35/2012(CE)
 Planning and Engineering Study for
 Housing Sites in Yuen Long South
 - Investigation


Drawing title
 Prehistoric Landscape
 and Shoreline
 (6000 Years BP)

Drawing no. Figure 13.5		Rev. A	
Drawn GL	Date 12/16	Checked FC	Approved FC
Scale AS SHOWN	Status PRELIMINARY		

COPYRIGHT RESERVED



土木工程拓展署
Civil Engineering and
Development Department



規劃署
Planning
Department

Printed by : 7/13/2017
 Filename : G:\env\project\228228\13 Drawing Deliverables\Report\Stage 3 EIA Report\Final\Ch 13 Cultural Heritage\Figure 13.5 Prehistoric Landscape and Shoreline (6000 Years BP).dgn