

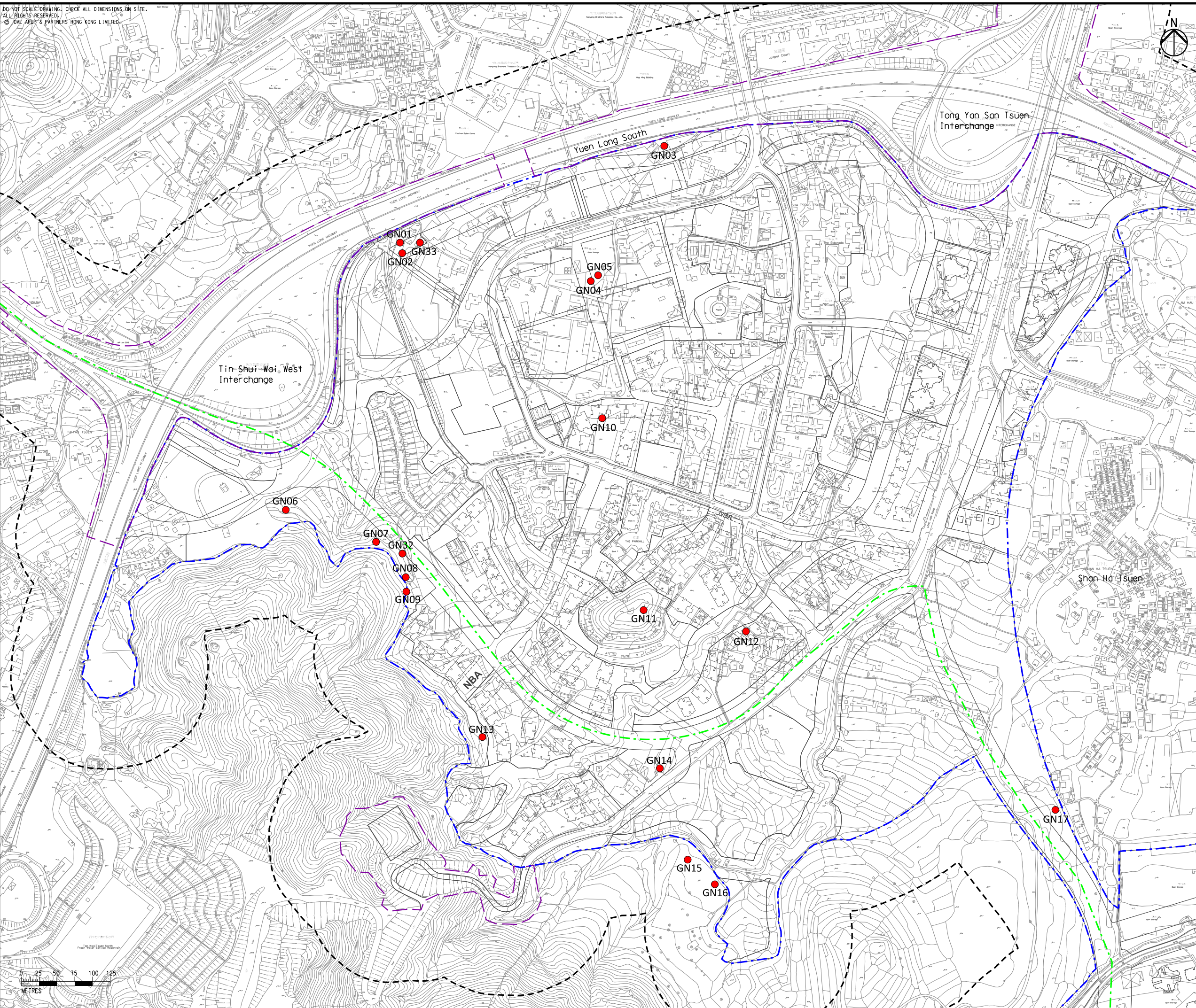
DO NOT SCALE DRAWING. CHECK ALL DIMENSIONS ON SITE.
ALL RIGHTS RESERVED.
© OVE ARUP & PARTNERS HONG KONG LIMITED.



Legend

- Potential Development Area (PDA)
- Works Boundary Outside PDA
- New Sewer from YLS STW to the Existing Inlet Chamber of the NWNT Effluent Tunnel at San Wai for Discharging to the Urmston Road Submarine Outfall
- 100m Assessment Area
- Grave

Printed by : 7/23/2017
Filename : \\HKGNTS22\acoustic\env\project\228228\13 Drawing Deliverables\Report\Stage 3 EIA Report\Final\Ch 13 Cultural Heritage\Figure 13.8a Grave Location Map with Proposed Layout.dgn



C	THIRD ISSUE	GL	07/17
B	SECOND ISSUE	GL	05/17
A	FIRST ISSUE	GL	12/16
Rev	Description	By	Date


Consultant
ARUP

Contract No. and Title
Agreement No. CE 35/2012(CE)
Planning and Engineering Study for Housing Sites in Yuen Long South - Investigation


Drawing title
Grave Location Map with Proposed Layout (Sheet 2 of 4)

Drawing no. Figure 13.8a		Rev. C	
Drawn GL	Date 07/17	Checked FC	Approved FC
Scale 1:5000 ON A3		Status PRELIMINARY	

COPYRIGHT RESERVED



土木工程拓展署
Civil Engineering and
Development Department



規劃署
Planning
Department

