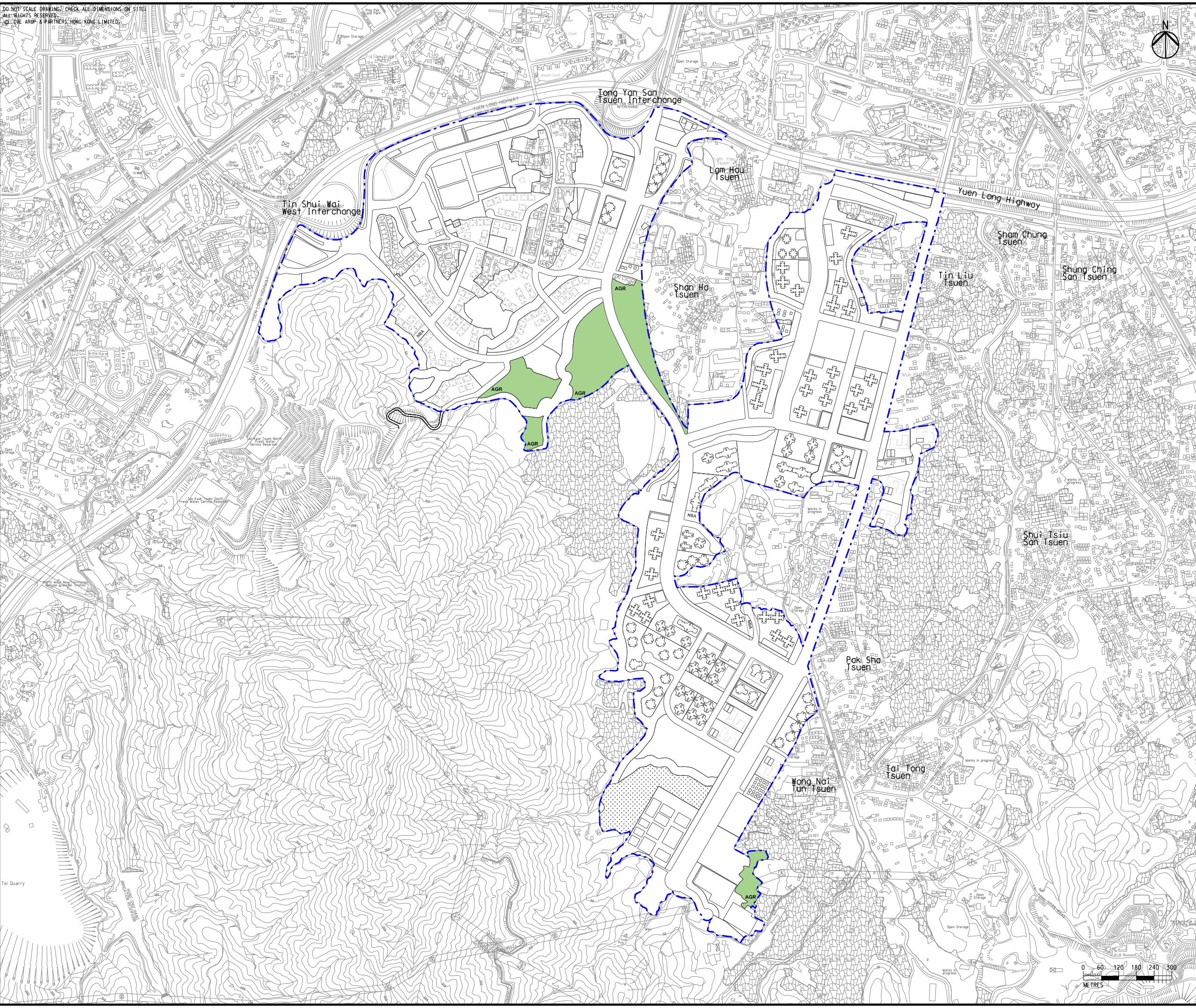


Printed by : 7/26/2017
 Filename : \\HKGNTS22\acoustic\env\project\228228\13 Drawing Deliverables\Report\Stage 3 EIA Report\Final\Ch 3 - Project Description and Construction Methodologies\Figure 3.10 - Locations of Agriculture Land Use in RODP.dgn



Legend

- Development Area
- Land Use Zoning
- Agriculture (AGR)

C	THIRD ISSUE	GL	07/17
B	SECOND ISSUE	GL	05/17
A	FIRST ISSUE	GL	02/17
Rev	Description	By	Date


Consultant
ARUP

Contract No. and Title
 Agreement No. CE 35/2012(CE)
 Planning and Engineering Study for
 Housing Sites in Yuen Long South
 - Investigation


Drawing title
**Locations of Agriculture
 Land Use in RODP**

Drawing no. Figure 3.10		Rev. C	
Drawn GL	Date 07/17	Checked FC	Approved FC
Scale AS SHOWN		Status PRELIMINARY	

COPYRIGHT RESERVED



土木工程拓展署
Civil Engineering and
Development Department



規劃署
Planning
Department

