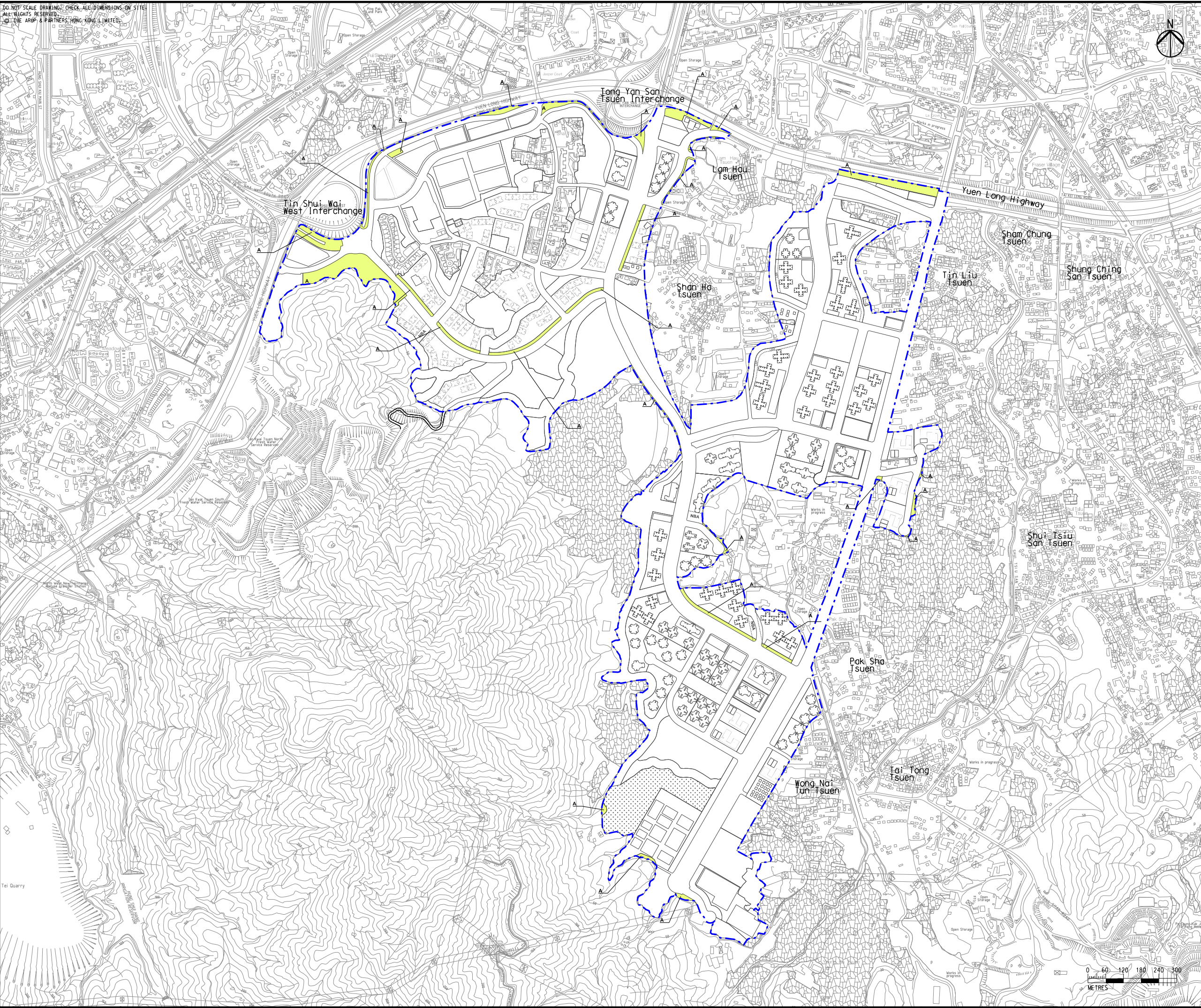


Printed by : 7/26/2017
 Filename : \\HKGNTS22\acoustic\env\project\228228\13 Drawing Deliverables\Report\Stage 3 EIA Report\Final\Ch 3 - Project Description and Construction Methodologies\Figure 3.8 - Locations of Amenity Land Use in RODP.dgn

DO NOT SCALE DRAWING; CHECK ALL DIMENSIONS ON SITE
 ALL RIGHTS RESERVED
 © 2016 ARUP & PARTNERS HONG KONG LIMITED



Legend

- Development Area
- Land Use Zoning
- Amenity (A)

C	THIRD ISSUE	GL	07/17
B	SECOND ISSUE	GL	05/17
A	FIRST ISSUE	GL	02/17
Rev	Description	By	Date


Consultant
ARUP

Contract No. and Title
 Agreement No. CE 35/2012(CE)
 Planning and Engineering Study for Housing Sites in Yuen Long South - Investigation


Drawing title
Locations of Amenity Land Use in RODP

Drawing no. Figure 3.8		Rev. C	
Drawn GL	Date 07/17	Checked FC	Approved FC
Scale AS SHOWN		Status PRELIMINARY	

COPYRIGHT RESERVED



土木工程拓展署
Civil Engineering and
Development Department



規劃署
Planning
Department

