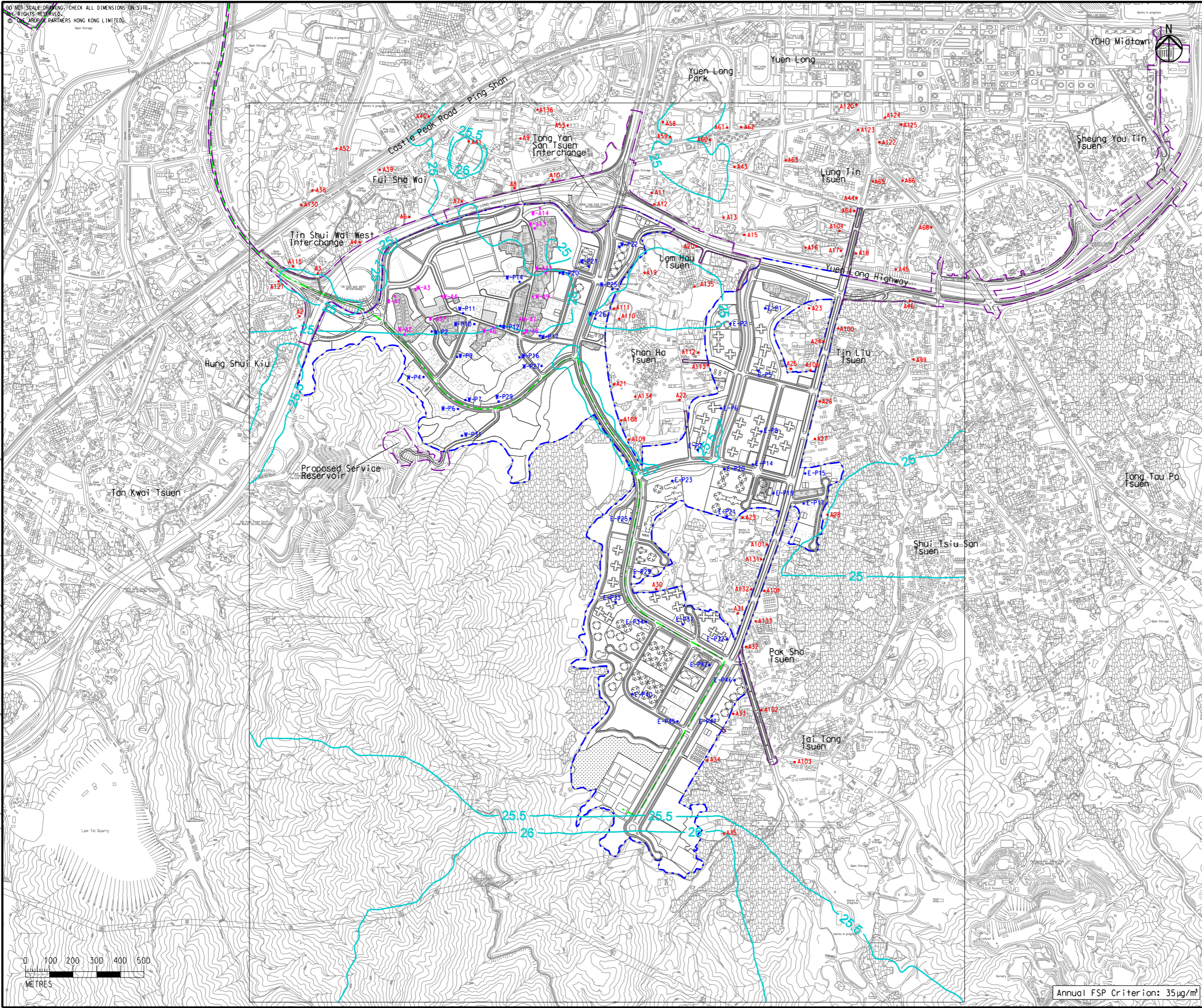



Printed by : 7/23/2017
 Filename : \\HKGNTS22\acoustic\env\project\228228\13 Drawing Deliverables\Report\Stage 3 EIA Report\Final\Ch 4 Air\Figure 4.12p - Contours of Cumulative Annual FSP Concentrations at 1.5m above Ground (2042).dgn




- Legend
- Potential Development Area (PDA)
 - Works Boundary Outside PDA
 - New Sewer from YLS STW to the Existing Inlet Chamber of the NWNT Effluent Tunnel at San Wai for Discharging to the Urmston Road Submarine Outfall
 - R5 (Existing Development Area within PDA to be retained)
 - FSP Contour, $\mu\text{g}/\text{m}^3$
 - Planned Air Sensitive Receiver
 - Existing Air Sensitive Receiver (within PDA)
 - Existing Air Sensitive Receiver (outside PDA)

A		FIRST ISSUE		GL	07/17
Rev	Description	By	Date		
Consultant					
ARUP					
Contract No. and Title					
Agreement No. CE 35/2012(CE)					
Planning and Engineering Study for Housing Sites in Yuen Long South - Investigation					
Drawing title					
Contours of Cumulative Annual FSP Concentrations at 1.5m above Ground (Year 2042) (PDA Area)					
Drawing no.				Rev.	
Figure 4.12p				A	
Drawn	Date	Checked	Approved		
GL	07/17	FC	FC		
Scale	AS SHOWN	Status	PRELIMINARY		
COPYRIGHT RESERVED					



土木工程拓展署
Civil Engineering and
Development Department



規劃署
Planning
Department

Annual FSP Criterion: 35 $\mu\text{g}/\text{m}^3$