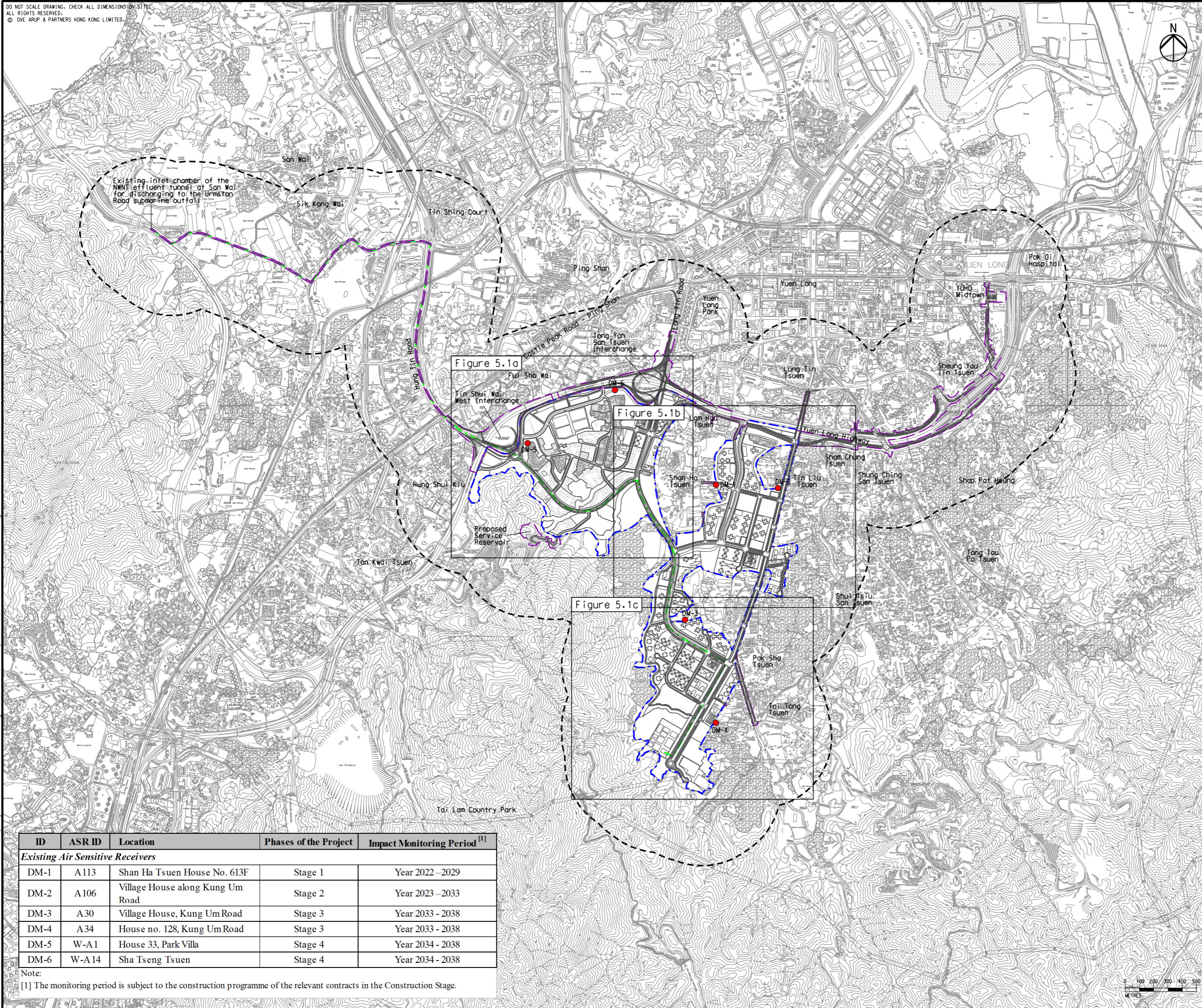


DO NOT SCALE DRAWING. CHECK ALL DIMENSIONS ON SITE.
ALL RIGHTS RESERVED.
© OVE ARUP & PARTNERS HONG KONG LIMITED.



- Legend**
- Potential Development Area (PDA)
 - Works Boundary Outside PDA
 - New Sewer from YLS STW to the Existing Inlet Chamber of the NWNT Effluent Tunnel at San Wai for Discharging to the Urmston Road Submarine Outfall
 - 500m Assessment Area
 - R5 (Existing Development Area within PDA)
 - Construction Dust Monitoring Station

Printed by : 7/22/2017
Filename : \\HKGNTS22\acoustic\env\project\228228\13 Drawing Deliverables\Report\EM&A Manual\03 Final Figure 5.1 - Locations of Construction Dust Monitoring Stations.dgn



ID	ASR ID	Location	Phases of the Project	Impact Monitoring Period ^[1]
Existing Air Sensitive Receivers				
DM-1	A113	Shan Ha Tsuen House No. 613F	Stage 1	Year 2022 – 2029
DM-2	A106	Village House along Kung Um Road	Stage 2	Year 2023 – 2033
DM-3	A30	Village House, Kung Um Road	Stage 3	Year 2033 - 2038
DM-4	A34	House no. 128, Kung Um Road	Stage 3	Year 2033 - 2038
DM-5	W-A1	House 33, Park Villa	Stage 4	Year 2034 - 2038
DM-6	W-A14	Sha Tseng Tsuen	Stage 4	Year 2034 - 2038

Note:
[1] The monitoring period is subject to the construction programme of the relevant contracts in the Construction Stage.

Rev	Description	By	Date
B	SECOND ISSUE	GL	07/17
A	FIRST ISSUE	GL	05/17


Consultant
ARUP

Contract No. and Title
Agreement No. CE 35/2012(CE)
Planning and Engineering Study for Housing Sites in Yuen Long South - Investigation


Drawing title
Locations of Construction Dust Monitoring Stations (Sheet 1 of 4)

Drawing no. Figure 5.1		Rev. B	
Drawn GL	Date 07/17	Checked FC	Approved FC
Scale 1:25000 @A3		Status PRELIMINARY	

COPYRIGHT RESERVED



土木工程拓展署
Civil Engineering and
Development Department



規劃署
Planning
Department

