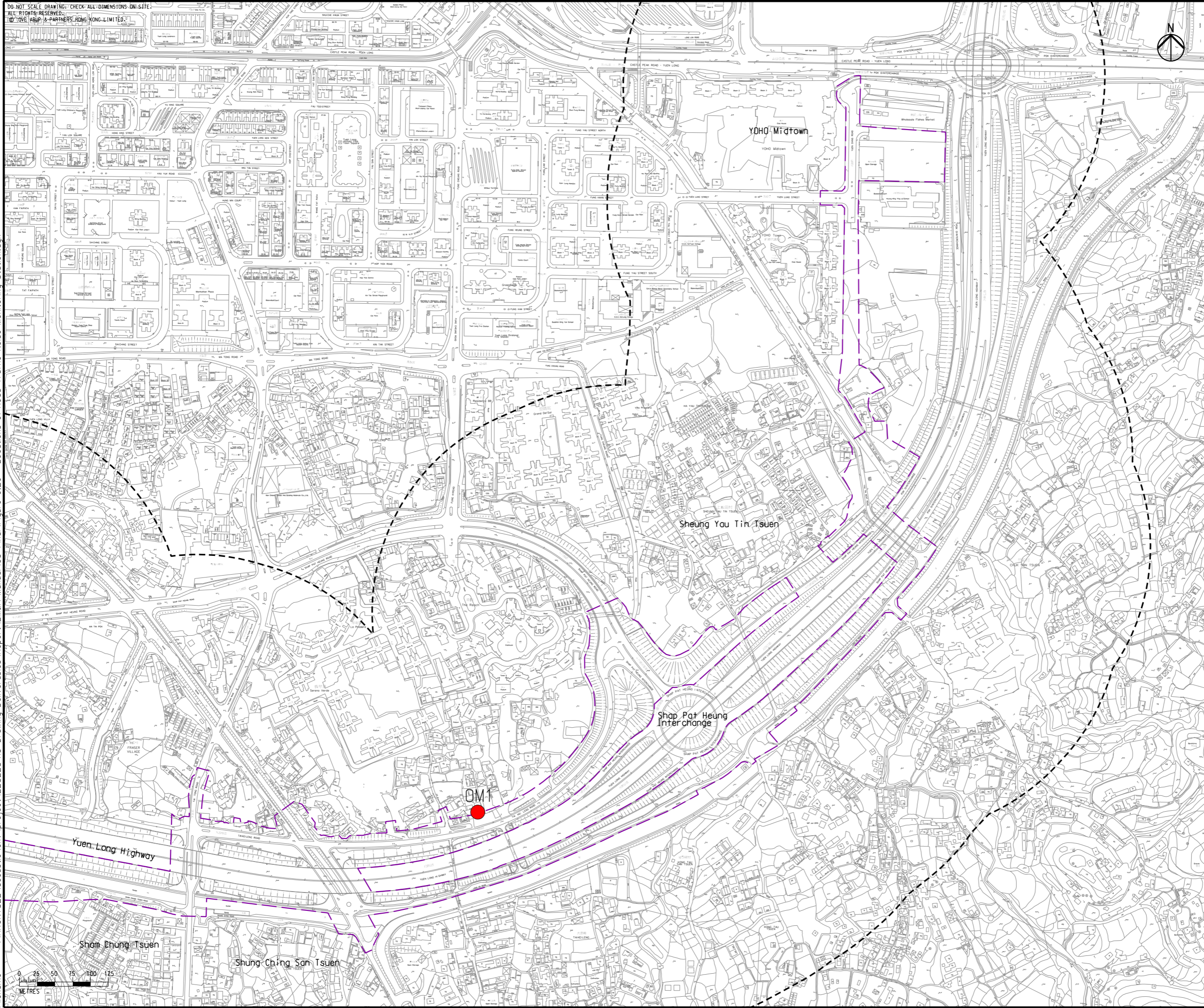


DO NOT SCALE DRAWING. CHECK ALL DIMENSIONS ON SITE.  
 ALL RIGHTS RESERVED.  
 © 2016 ARUP & PARTNERS HONG KONG LIMITED.

Printed by : 7/22/2017  
 Filename : \\HKGN\T22\acoustic\env\project\228228\13 Drawing Deliverables\Report\EM&A Manual\03 Final Figure 6.2e - Locations of Road Traffic Noise Monitoring Station.dgn



- Legend
- Potential Development Area (PDA)
  - Works Boundary Outside PDA
  - New Sewer from YLS STW to the Existing Inlet Chamber of the NWNT Effluent Tunnel at San Wai for Discharging to the Urmston Road Submarine Outfall
  - 300m Assessment Area
  - R5 (Existing Development Area within PDA)
  - Road Traffic Noise Monitoring Station

Rev	Description	By	Date
B	SECOND ISSUE	GL	07/17
A	FIRST ISSUE	GL	04/17


Consultant  
**ARUP**

Contract No. and Title  
 Agreement No. CE 35/2012(CE)  
 Planning and Engineering Study for Housing Sites in Yuen Long South - Investigation


Drawing title  
 Locations of Road Traffic Noise Monitoring Stations (Sheet 6 of 6)

Drawing no. <b>Figure 6.2e</b>		Rev. <b>B</b>	
Drawn GL	Date 07/17	Checked FC	Approved FC
Scale 1:5000 @A3		Status PRELIMINARY	

COPYRIGHT RESERVED



土木工程拓展署  
Civil Engineering and  
Development Department



規劃署  
Planning  
Department