

Figure 7.1d

Existing inlet chamber of the NWT effluent tunnel at San Wai for discharging to the Urmston Road submarine outfall

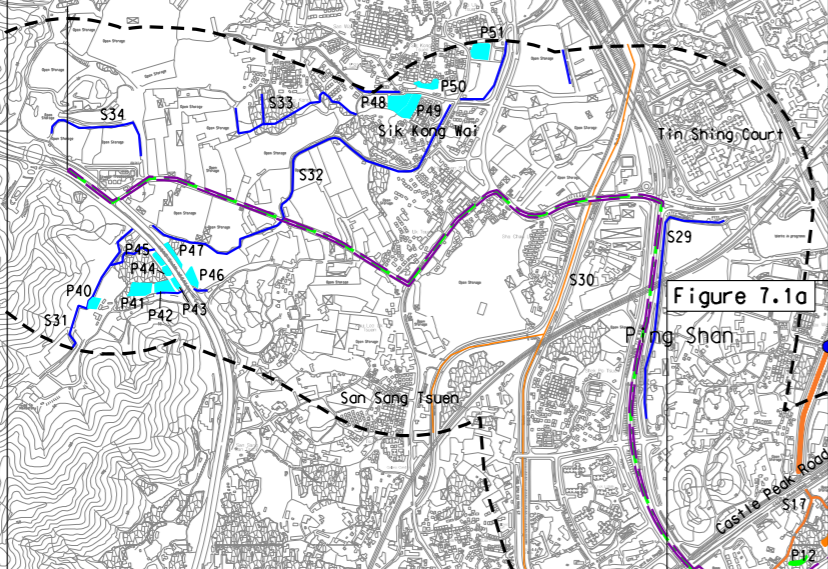


Figure 7.1a

San Sang Tsuen

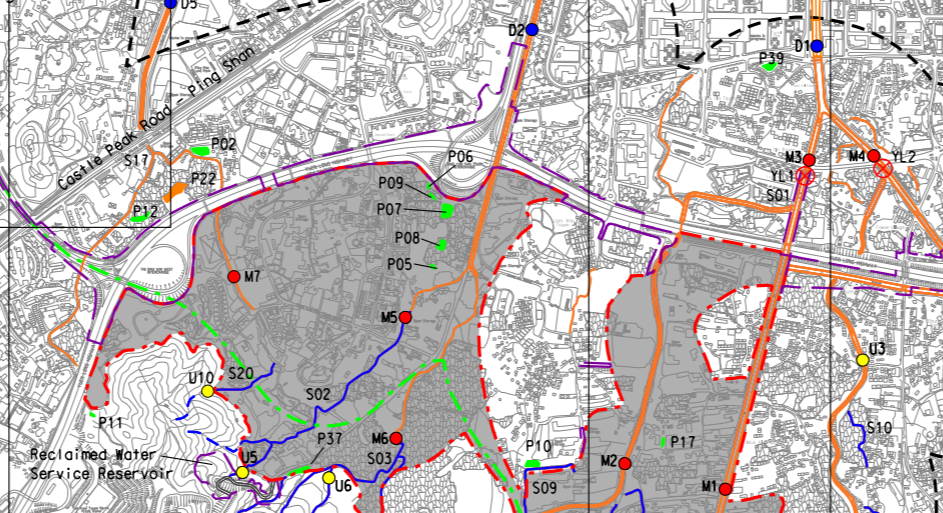


Figure 7.1b

Reclaimed Water Service Reservoir

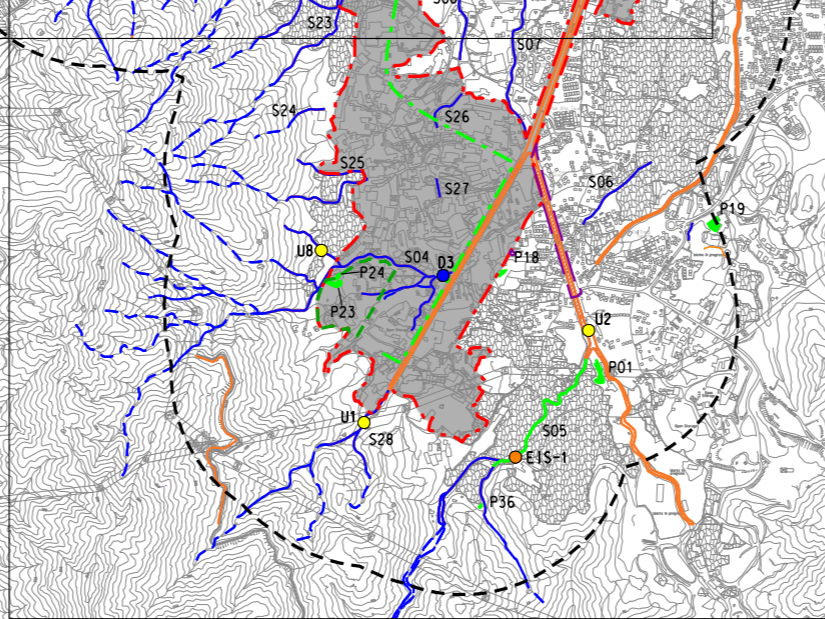
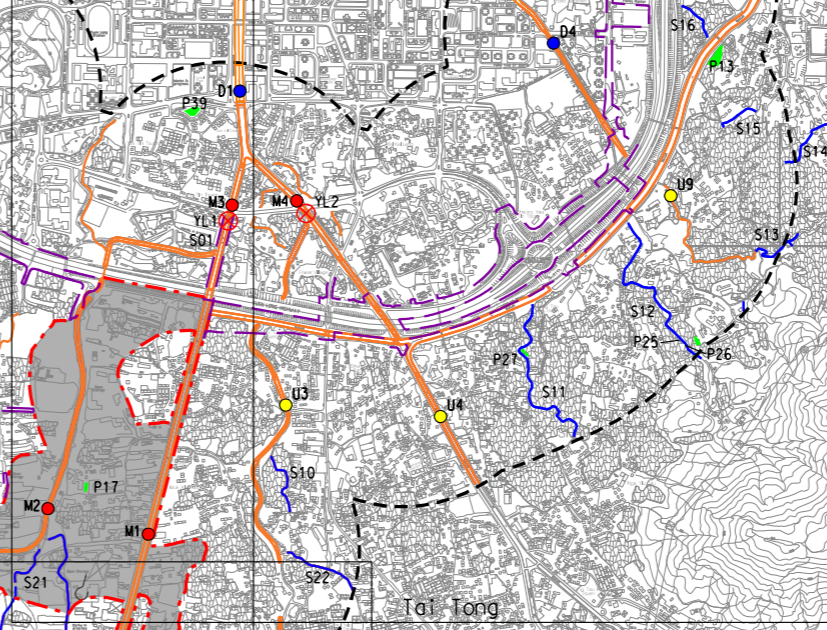


Figure 7.1c

Yuen Long New Town



- Legend**
- ▭ Potential Development Area (PDA)
  - ▭ Works Boundary Outside PDA
  - New Sewer from YLS STW to the Existing Inlet Chamber of the NWT Effluent Tunnel at San Wai for Discharging to the Urmston Road Submarine Outfall
  - ▭ 500m Assessment Area
  - ▭ Reedbed
  - Natural Watercourse
  - - - Seasonally Watercourse
  - Channelised Watercourse
  - Yuen Ka Tsuen EIS
  - ▭ Active Fish Pond
  - ▭ Inactive Fish Pond
  - ▭ Abandoned Fish Pond
  - ⊗ EPD Water Monitoring Station
  - U1 Proposed Upstream Water Quality Monitoring Station
  - M1 Proposed Gradient Water Quality Monitoring Station
  - D1 Proposed Impact Water Quality Monitoring Station
  - EIS-1 Proposed EIS Water Quality Monitoring Station

B	SECOND ISSUE	GL	07/17
A	FIRST ISSUE	GL	05/17
Rev	Description	By	Date


Consultant  
**ARUP**

Contract No. and Title  
Agreement No. CE 35/2012(CE)


Planning and Engineering Study for Housing Sites in Yuen Long South - Investigation

Drawing title  
**Locations of Water Quality Sensitive Receivers (Sheet 1 of 5)**

Drawing no. <b>Figure 7.1</b>		Rev. <b>B</b>	
Drawn GL	Date 07/17	Checked FC	Approved FC
Scale 1:25000 ON A3	Status PRELIMINARY	COPYRIGHT RESERVED	



土木工程拓展署  
Civil Engineering and  
Development Department



規劃署  
Planning  
Department

