

APPENDIX B  
LOCATIONS OF MONITORING STATIONS

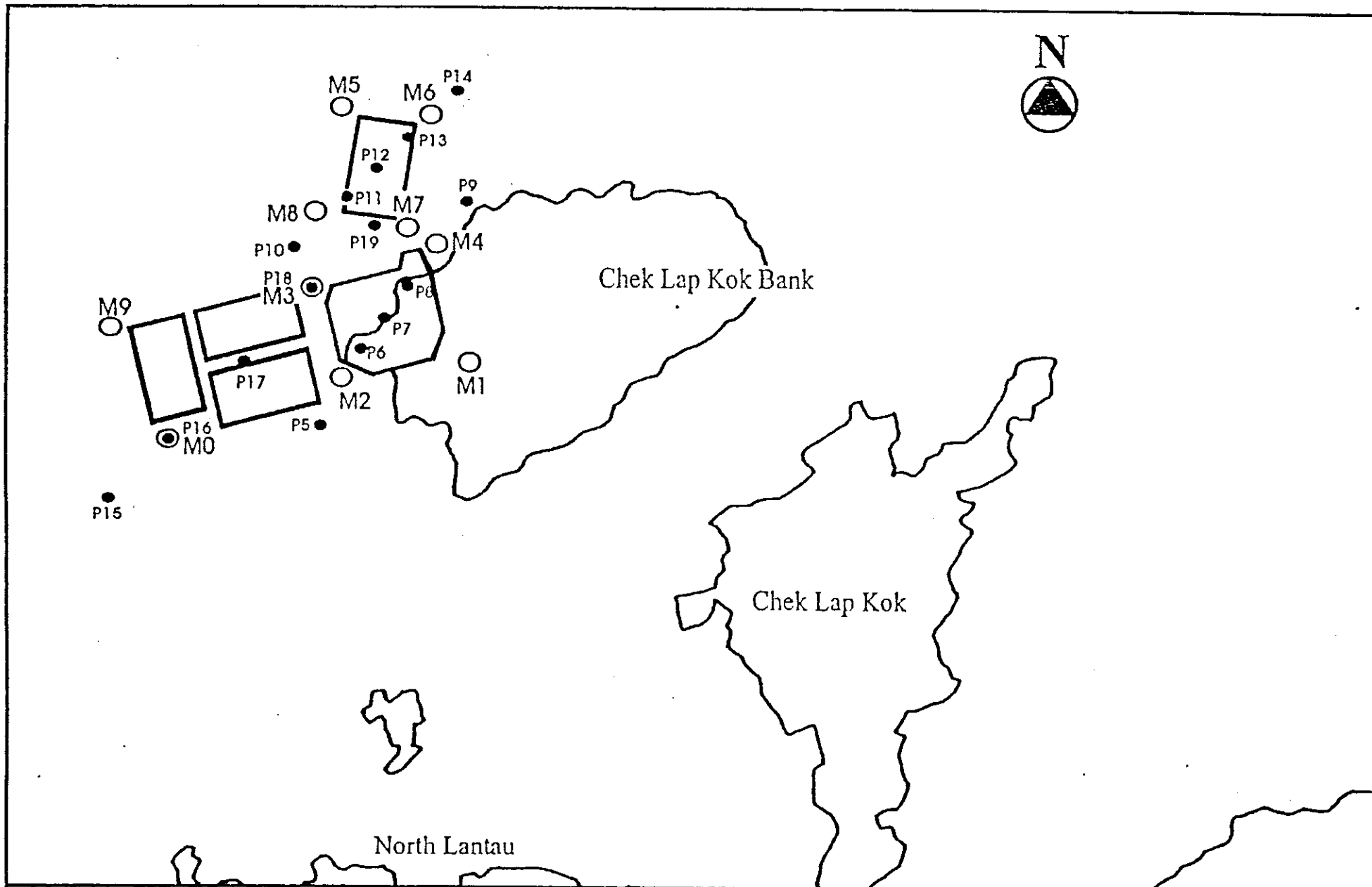


Figure 1 Location of Water Quality Monitoring and Profiling Stations

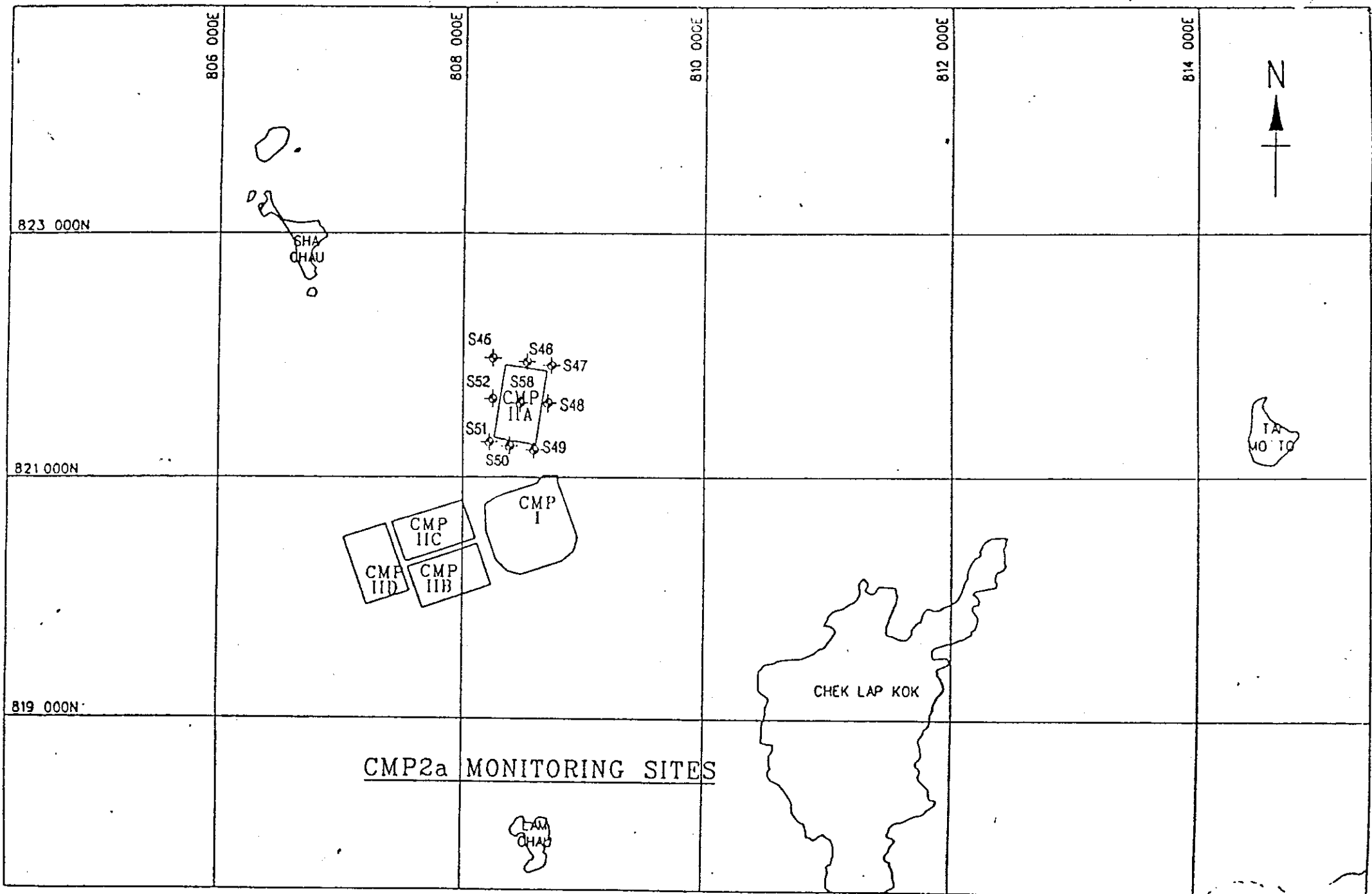


Figure 2 Location of Sediment Sampling Stations, Compliance Monitoring Programme CMP2a

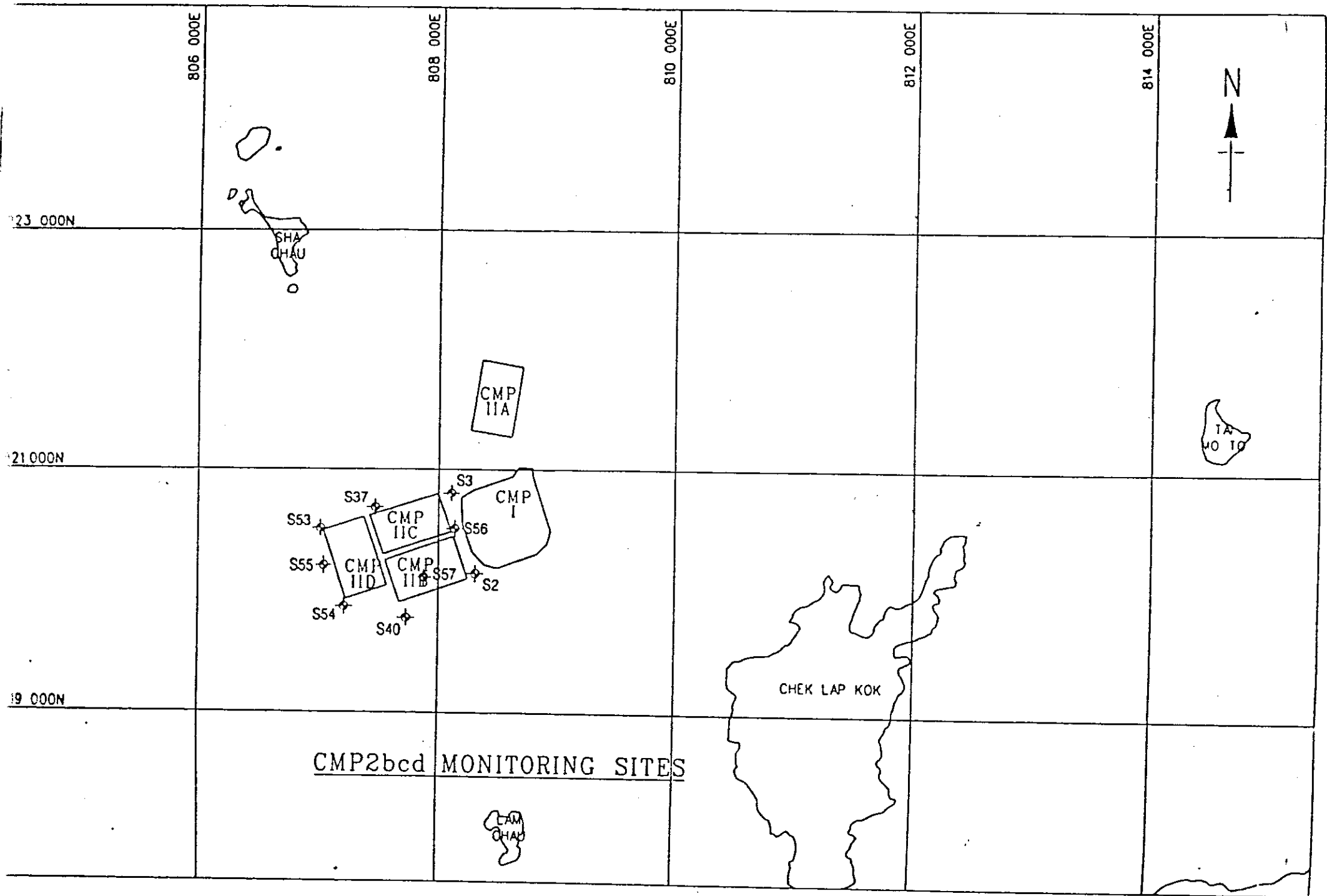


Figure 3 Location of Sediment Sampling Stations, Compliance Monitoring Programme CMP2b

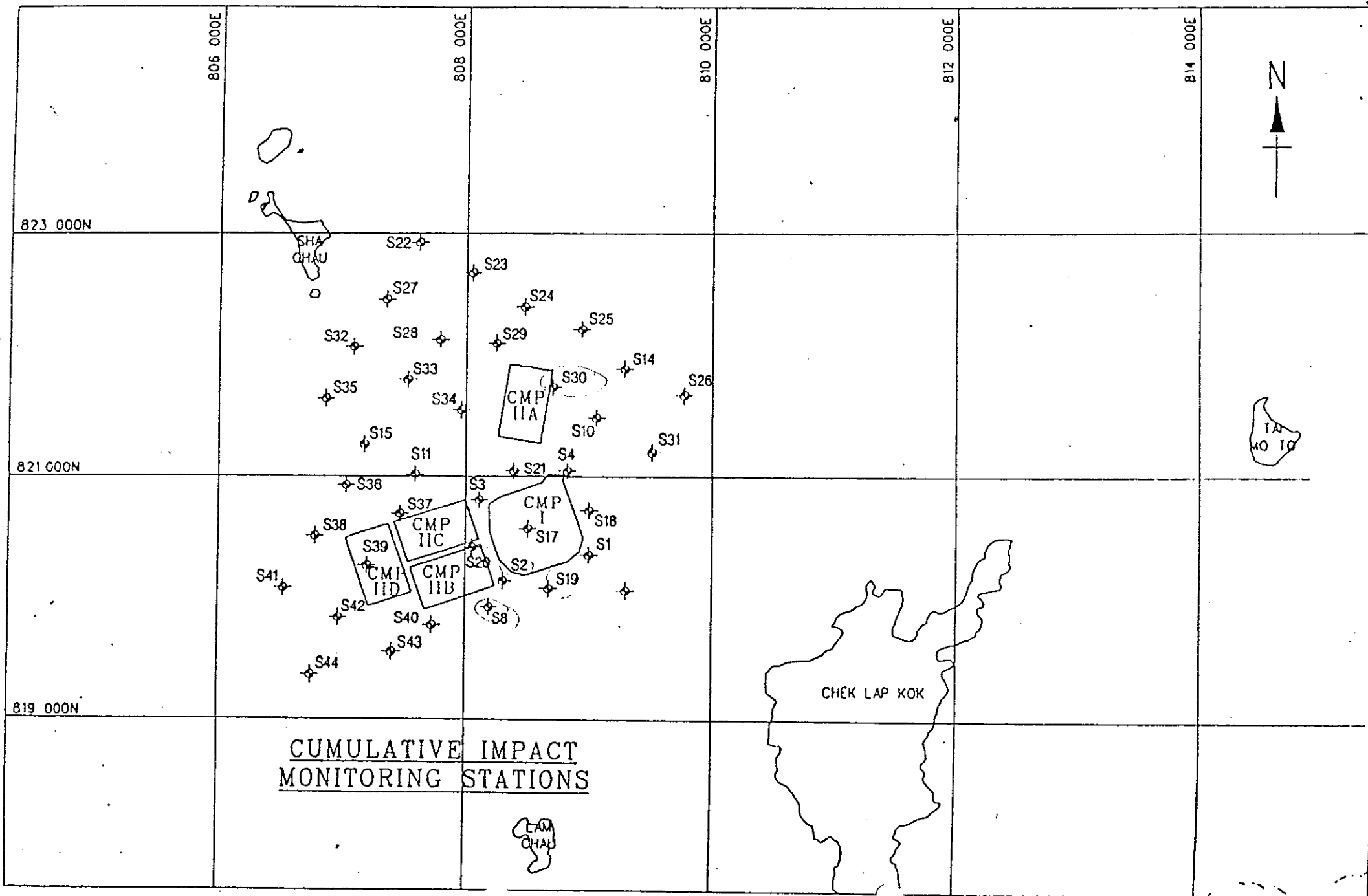


Figure 4 Location of Sediment Sampling Stations, Cumulative Impact Monitoring Programme

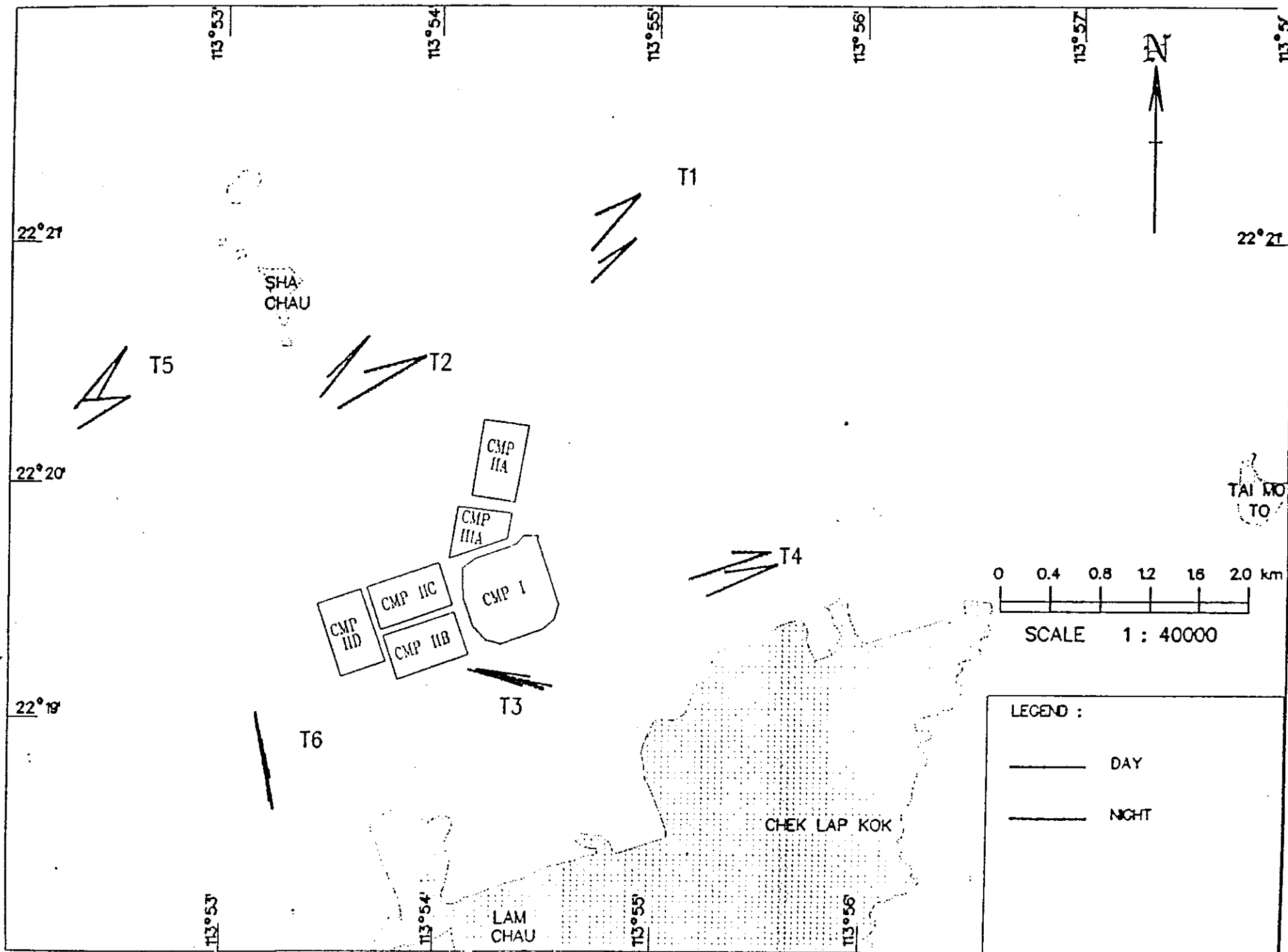


FIGURE 5 JUNE 1 AWL SURVEY TRANSECT LINES

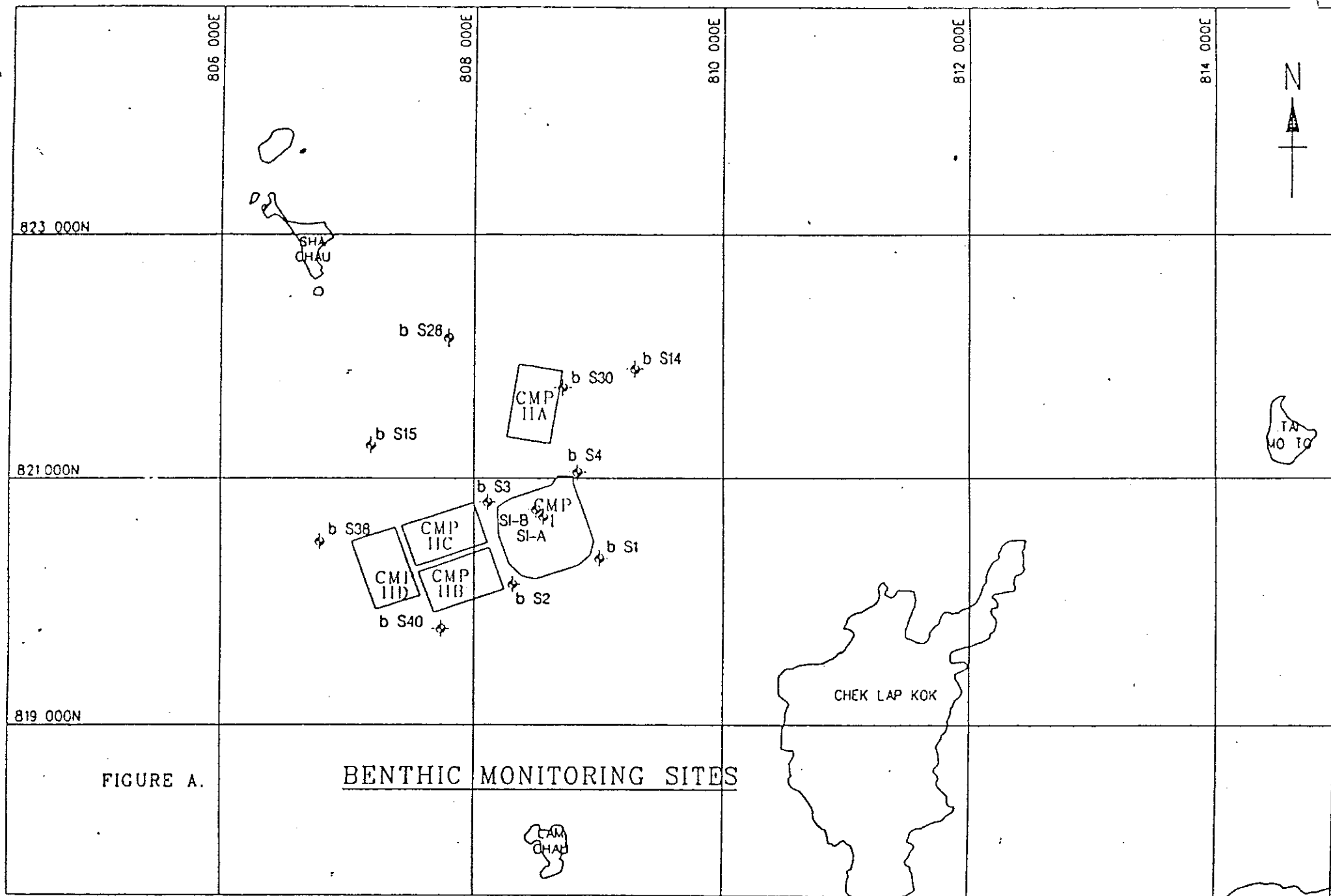


Figure 6 Location of Benthic Grab Sampling Stations.

Note: Sites marked\* had been relocated by port works between fixing the biomonitoring cages and the first retrieval of samples.

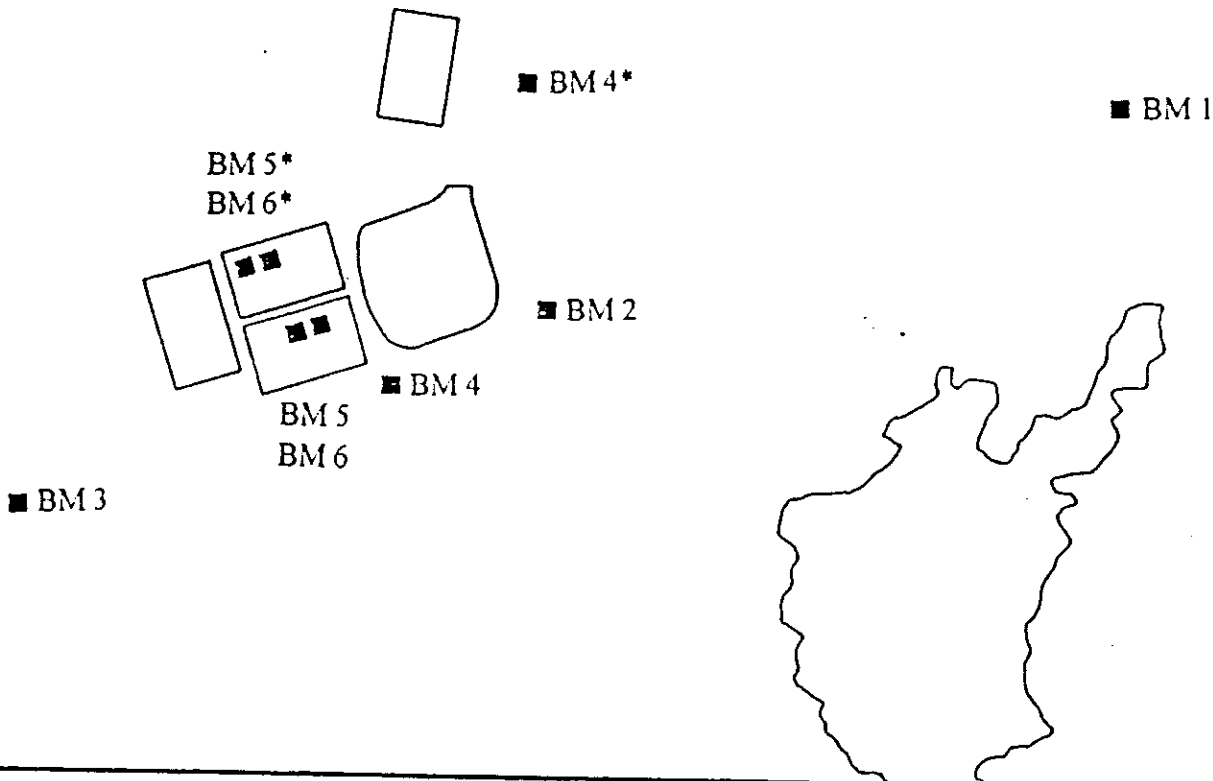


Figure 7 Location of Bio-monitoring Stations