




**VSR 1- LOOKING EAST FROM SUN YUEN LONG CENTRE: EXISTING CONDITIONS AT THE DEVELOPMENT SITE.**



**VIEW DISPLAYING THE 3D MODEL OF THE DEVELOPMENT SITE WITH LANDSCAPE AND VISUAL MITIGATION MEASURES AT DAY 1.**



**VIEW DISPLAYING THE 3D MODEL OF THE DEVELOPMENT SITE DAY 1 OF OPERATION WITHOUT LANDSCAPE AND VISUAL MITIGATION MEASURES**






**VIEW DISPLAYING THE 3D MODEL OF THE DEVELOPMENT SITE WITH LANDSCAPE AND VISUAL MITIGATION AT YEAR 10.**

**SUGGESTED SPECIES**



**BOUGAINVILLEA SPECTABILIS**

 <p><b>Highways Department</b> The Government of the Hong Kong Special Administrative Region</p>	<p>Consultant</p>  <p>Environmental Resources Management</p>  <p><b>Halcrow</b> Halcrow China Ltd. As Engineering Sub-consultant</p>	<p>Agreement No. : <b>WD 6/2007</b></p> <p>Project Title : Improvement to Pok Oi Interchange – Environmental Impact Assessment Study</p>	<p>Environmental Impact Assessment Report</p> <p>Photomontage from Visually Sensitive Receiver 1</p>	<p>Figure 8.8c</p> <table border="1"> <tr> <td>Checked</td> <td>PA</td> <td>Scale</td> <td>Rev.</td> </tr> <tr> <td>Designed</td> <td>SL</td> <td>Drawn</td> <td>AM</td> </tr> <tr> <td></td> <td></td> <td></td> <td>Date</td> </tr> <tr> <td></td> <td></td> <td></td> <td>07/01/2008</td> </tr> </table>	Checked	PA	Scale	Rev.	Designed	SL	Drawn	AM				Date				07/01/2008
Checked	PA	Scale	Rev.																	
Designed	SL	Drawn	AM																	
			Date																	
			07/01/2008																	