




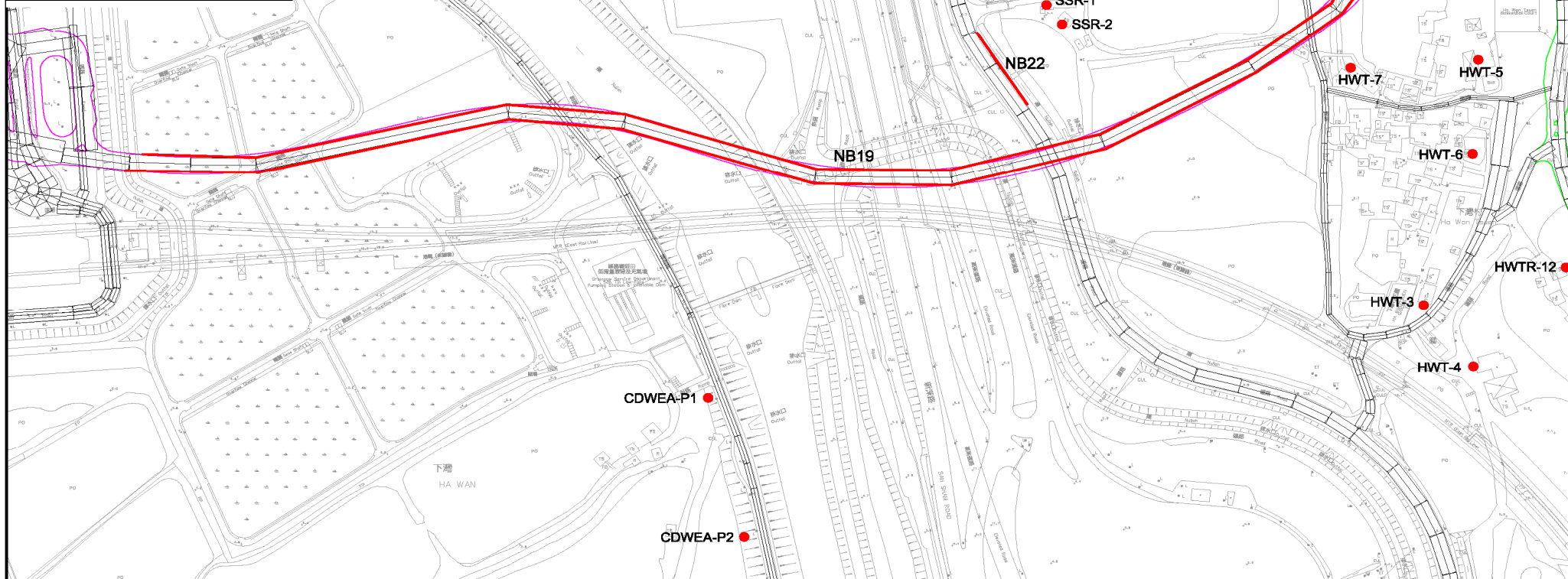


圖例
LEGEND

-  道路系統
Road Network
-  西面連接路
(包括落馬洲與新田公路連接道路)
Western Connection Road
(Including Lok Ma Chau / San Tin
Highway Connection)
-  落馬洲鐵路站連接通道
Direct Link to Lok Ma Chau
Station
-  0.8米高隔音屏
0.8m Noise Barrier
-  1.5米高隔音屏
1.5m Noise Barrier
-  3米高隔音屏
3m Noise Barrier
-  5米高隔音屏
5m Noise Barrier
-  噪音應處的地方(道路交通噪音)
Noise Sensitive Receivers
(Road Traffic Noise)



Project Title: Development of Lok Ma Chau Loop 工程項目名稱: 落馬洲河套地區發展

Figure 6c Extents and Locations of Operational Road Traffic Noise Barrier (Sheet 3 of 3)

圖6c 營運階段的道路交通隔音屏範圍和位置 (第三頁共三頁)

(Source: Based on Figure 4.9d of the approved EIA Report No. AEIAR-176/2013)

(資料來源: 根據環評報告編號AEIAR-176/2013, 圖4.9d 編制)

Environmental Permit No.

EP-477/2013

環境許可證編號

EP-477/2013

