



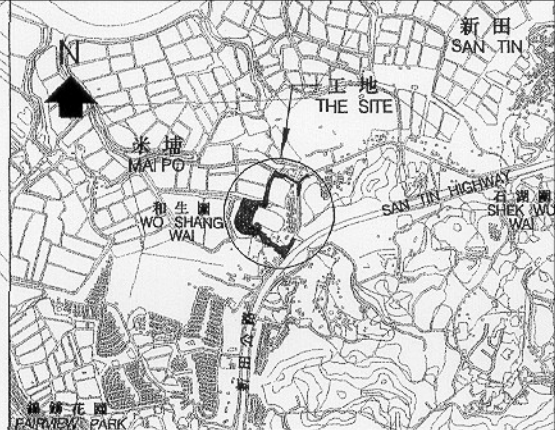


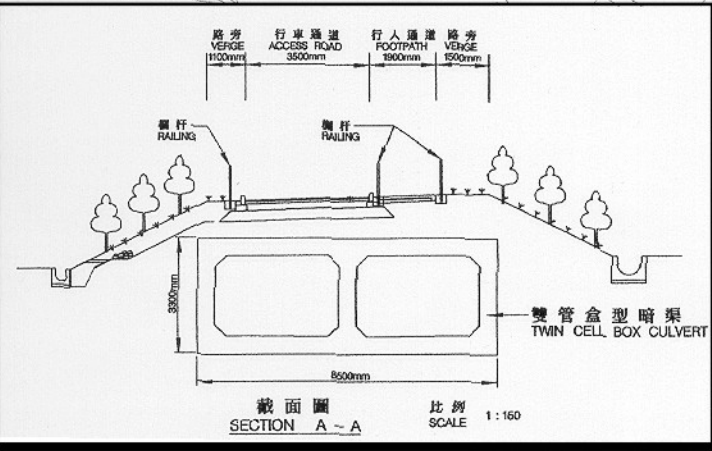
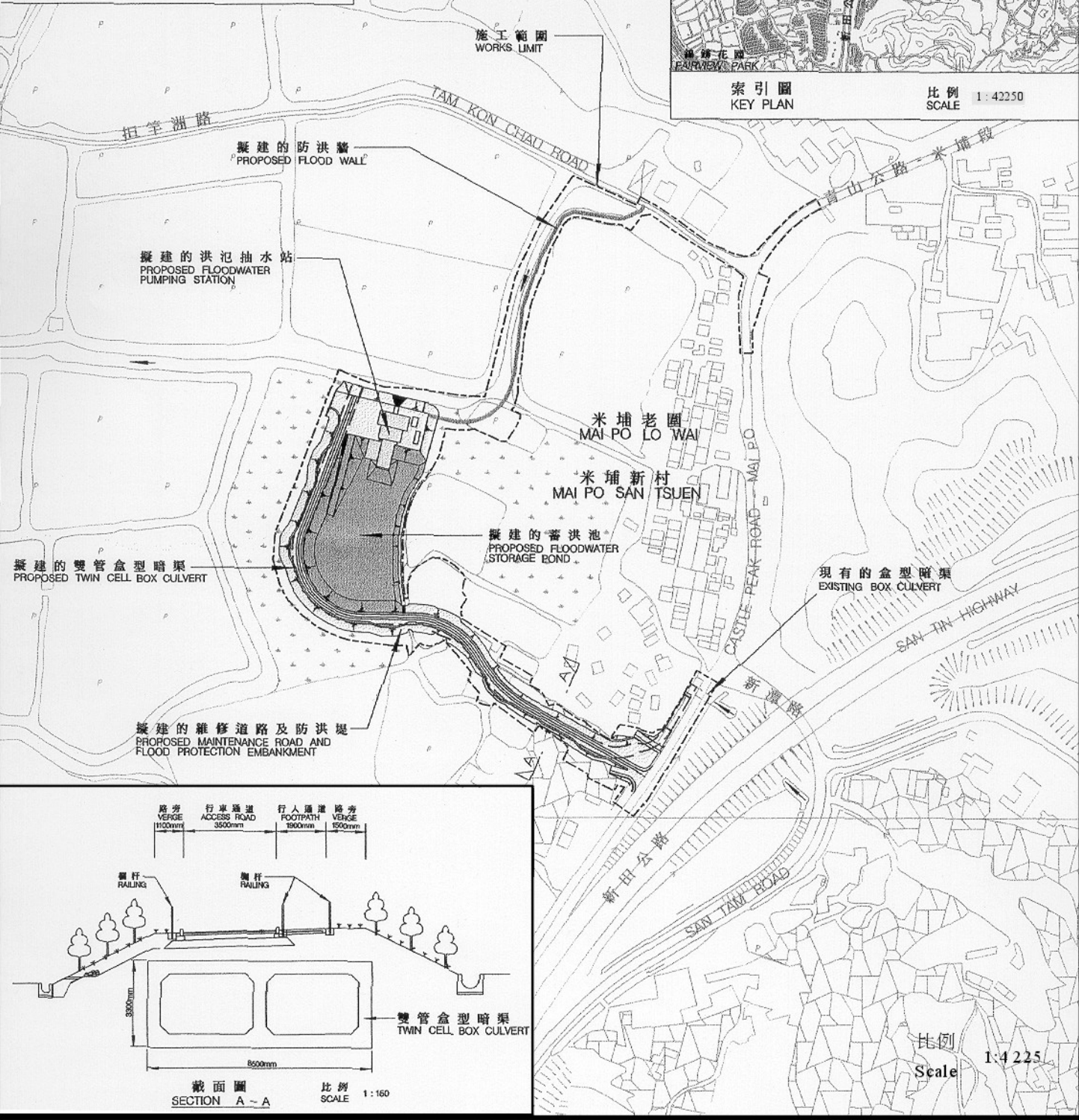
圖例 LEGEND :

-  擬建的洪氾抽水站
PROPOSED FLOODWATER PUMPING STATION
-  擬建的蓄洪池
PROPOSED FLOODWATER STORAGE POND
-  擬建的維修道路及防洪堤
PROPOSED MAINTENANCE ROAD AND FLOOD PROTECTION EMBANKMENT
-  擬建的雙管盒型暗渠
PROPOSED TWIN CELL BOX CULVERT
-  擬建的防洪牆
PROPOSED FLOOD WALL



索引圖
KEY PLAN

比例 SCALE 1:42250



比例 SCALE 1:42250

圖一 - 工程項目的地點
Figure 1 - Location of the Project