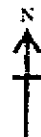


KEY

- S = SANDY BEACH
- VO = SHRUBLAND / GRASSLAND MIXTURE
- AF = TALL SHRUBLAND
- AG = ROCKY SHORE
- P = VILLAGE / ORCHARD
- AG = AGRICULTURAL FIELD
- P = PLANTATION
- AG = ARTIFICIAL GRASSLAND
- AG = CELESTINE BIONDI
- AG = RHAPIS EXCELSA
- AG = AREA WITH VITIS BALANSAEANA
- O = PTEROSPERMUM HETEROPHYLLUM
- X = PTERIS DISPAR (3 INDIVIDUALS)



SCALE 1:1800

Figure B1 Location of Landing Point N4 & its Habitat Map

(Ref. Figure 9.4b, Part C in Vol. 2 of the EIA Report)

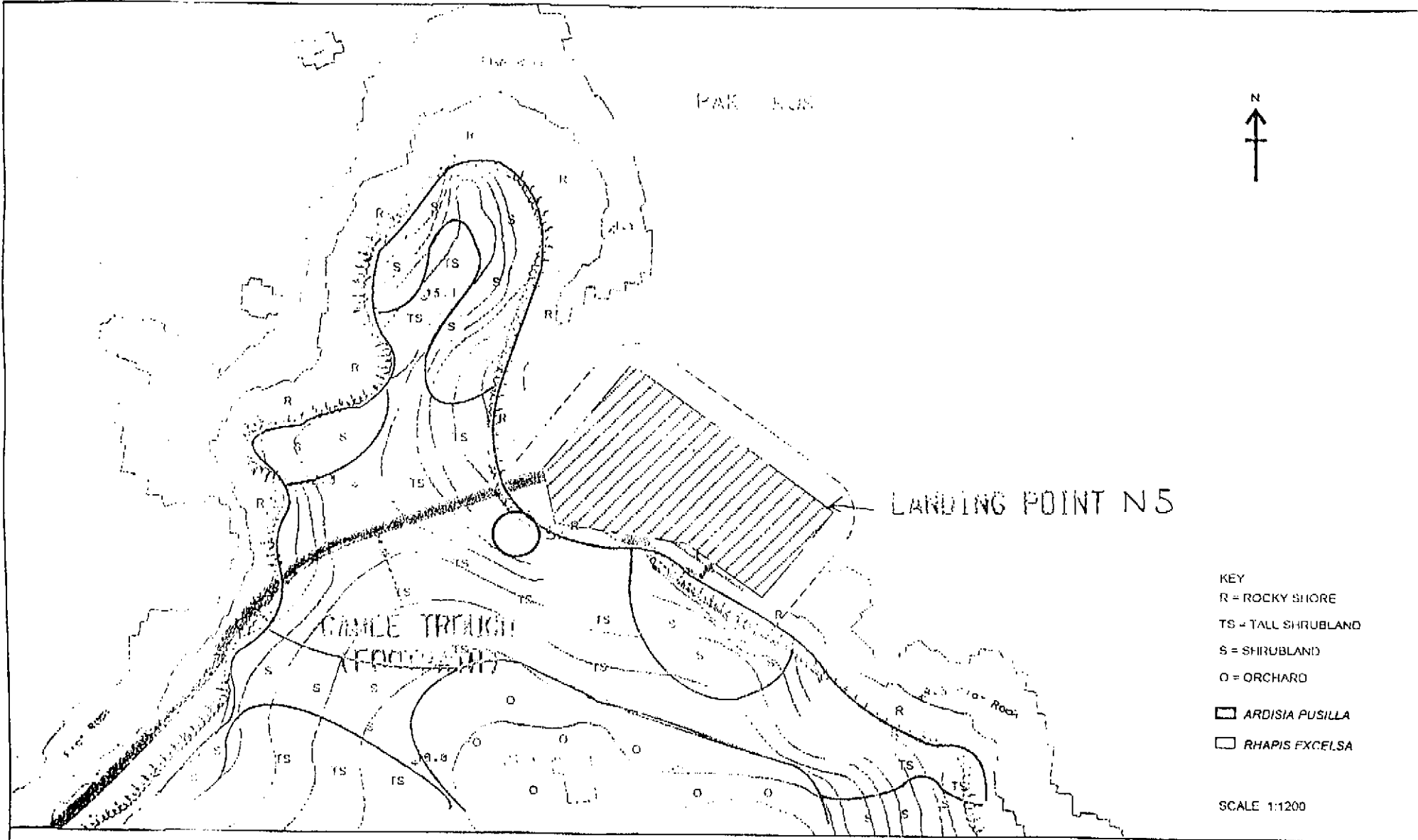


Figure B2 Location of Landing Point N5 & its Habitat Map
(Ref. Figure 9.4c, Part C in Vol. 2 of the EIA Report)

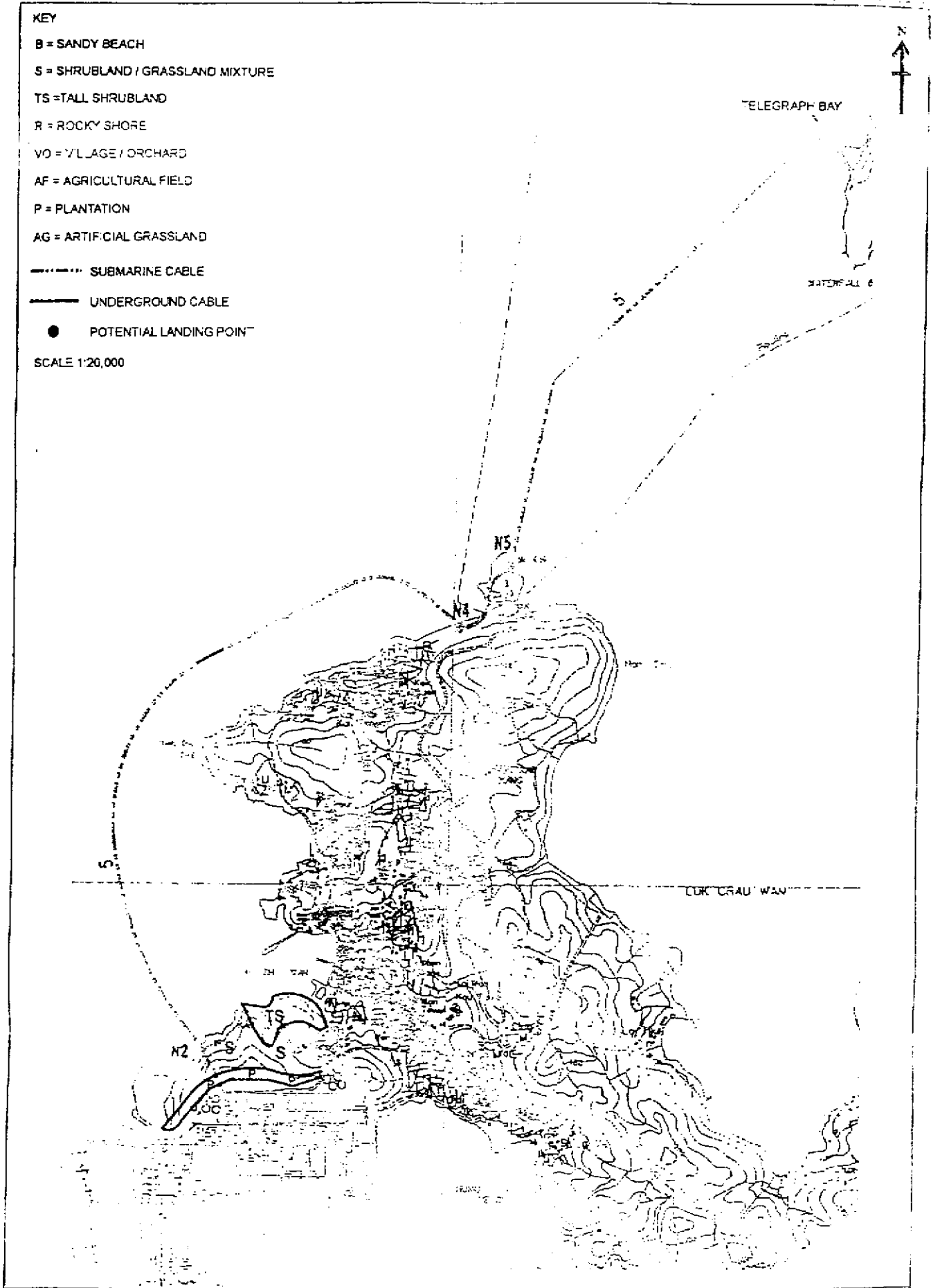


Figure B3 Location of Landing Point N2 & its Habitat Map
(Ref. Figure 9.4a, Part C in Vol. 2 of the EIA Report)