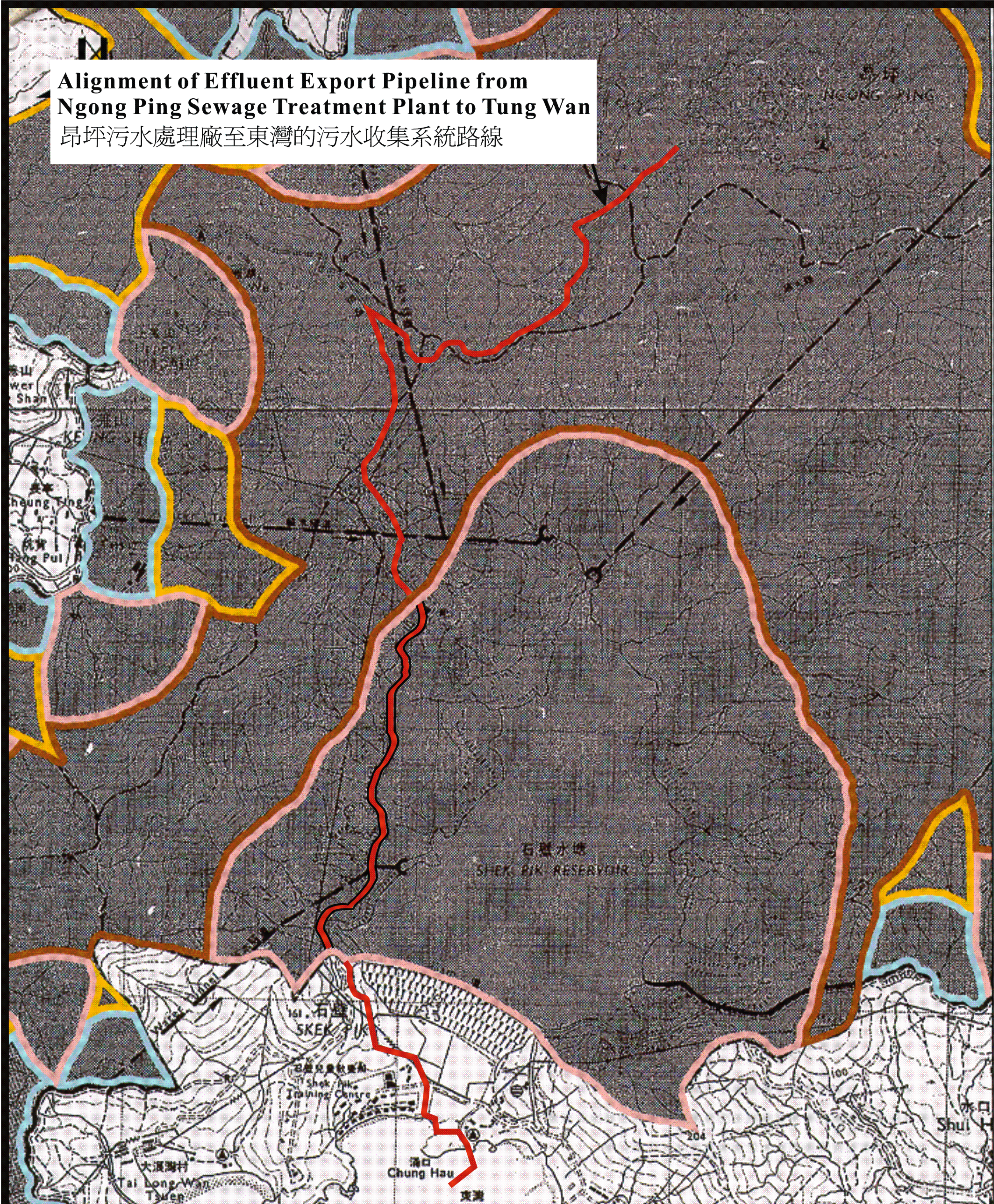


Alignment of Effluent Export Pipeline from Ngong Ping Sewage Treatment Plant to Tung Wan
 昂坪污水處理廠至東灣的污水收集系統路線



NOTES:

1. THE SITE IS WITHIN W.S.D WATER GATHERING GROUNDS.
2. THIS PART PRINT IS EXTRACTED FROM W.S.D. WATER GATHERING GROUNDS DRAWING W7955 SERIES.
3. THIS PART PRINT IS MARKED UP WITH DIRECT, INDIRECT & FLOOD PUMPING WATER GATERING GROUNDS DELINEATION, IF ANY. THE INFORMATION IS BASED ON DRAWING W10246 SERIES.

LEGEND:







- | | | | | | |
|--|---|---|----------------|---|--------------|
|  | SUBJECT SITE |  | UPPER DIRECT |  | LOWER DIRECT |
|  | UPPER INDIRECT |  | LOWER INDIRECT | | |
|  | PARTS OF EFFLUENT EXPORT PIPELINE WITHIN LEAKAGE CONTAINMENT SYSTEM | | | | |

Figure 2 Location of Water Gathering Grounds

圖 2 集水區範圍

Environmental Permit No.: EP-157/2003/A

環境許可證編號:
EP-157/2003/A