




LEGENDS 圖例:

 PROPOSED LOCATION FOR BACKFILLING OF TREATED SEDIMENT
 回填已處理的海泥的建議位置圖

 PROPOSED LOCATION FOR TREATMENT WORKS & THE SHELTERED WORKING PLATFORM
 海泥處理工作及有遮蔽的工作平台的建議位置圖

 **Project Title: South Island Line (East)**
工程項目名稱：南港島綫(東段)

Environmental Permit No. : EP-407/2010/D
環境許可證編號 : EP-407/2010/D

Figure 16: Location Plan of Treatment of Excavated Marine Sediment
圖 16：處理已挖掘海泥位置圖

(This figure was prepared based on Drawing No. 903/T/LCA/1377-2 of Proposal for Treatment of Marine Sediment to Replace Marine Disposal)
 (本圖是根據處理海泥代替海洋棄置的建議內的圖編號 903/T/LCA/1377-2 編制)