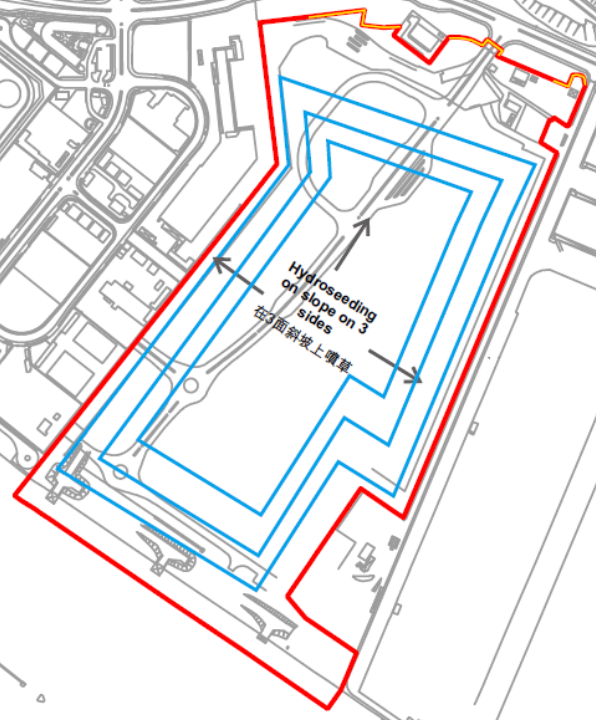
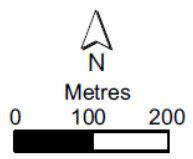
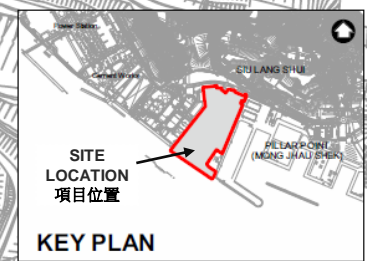


Key 圖例

- TMFB
屯門第38區填料庫
- Slope of the Fill Bank
填料庫斜坡
- Planting Buffer (Exact location subject to space availability)
樹木種植緩衝區(正確位置視乎可用的空間)



Expansion and Extension of Fill Bank at Tuen Mun Area 38 – Landscape and Visual Mitigation Measures

屯門第38區填料庫擴展及延長運作期 – 景觀及視覺的緩解措施

Environmental Permit No.: EP-210/2005/C
環境許可證編號：

Figure 4 圖 4

