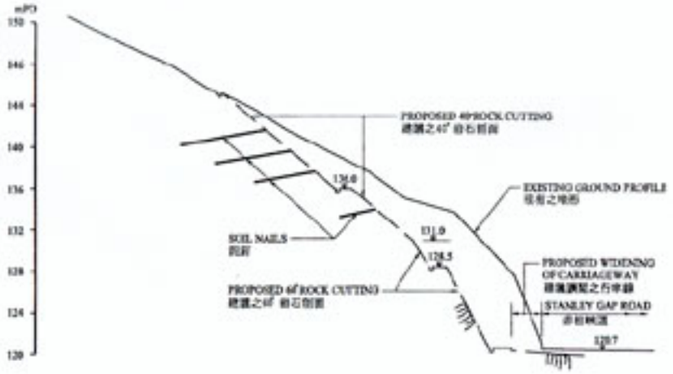

切面 1 - 1
SECTION 1 - 1
(AREA A)
(地區 A)

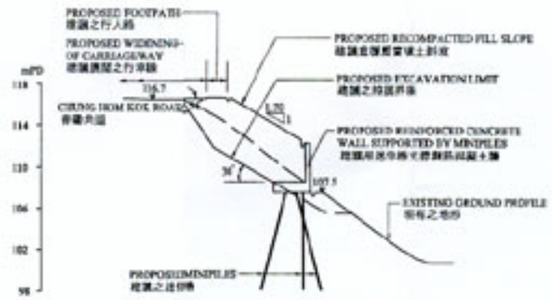

切面 2 - 2
SECTION 2 - 2
(AREA B)
(地區 B)

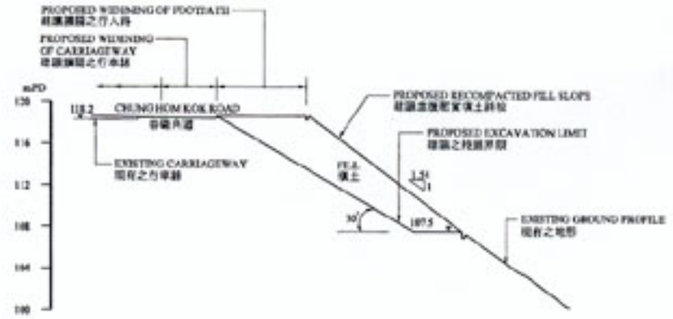

切面 3 - 3
SECTION 3 - 3
(AREA B)
(地區 B)

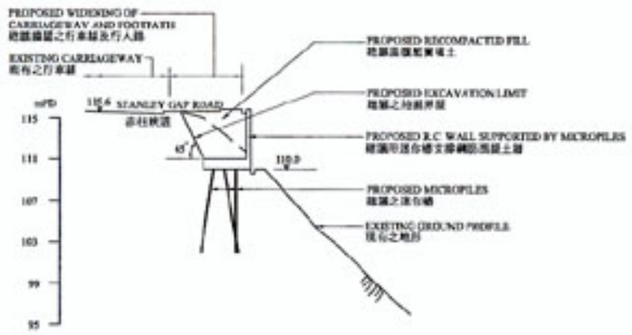

切面 4 - 4
SECTION 4 - 4
(AREA B)
(地區 B)

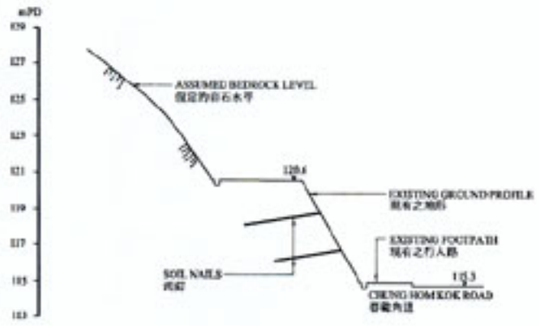

切面 5 - 5
SECTION 5 - 5
(AREA C)
(地區 C)

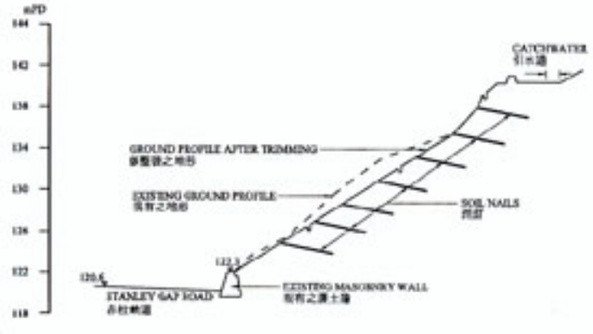

切面 6 - 6
SECTION 6 - 6
(AREA D)
(地區 D)

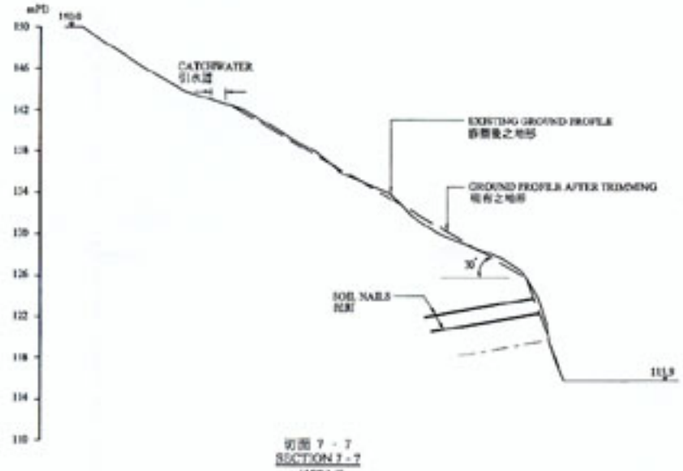

切面 7 - 7
SECTION 7 - 7
(AREA E)
(地區 E)

NOTES 備註：

ALL LEVELS ARE IN METRE ABOVE P.D.H.K.
所有水平均以米爲單位
並在香港主水平基準上

Highways Department 路政署
Highways (Hong Kong) Region

JUNCTION IMPROVEMENT TO CHUNG HOM KOK ROAD AND STANLEY GAP ROAD
春磡角道與赤柱峽道交界處改善工程

PROPOSED GEOTECHNICAL WORKS TYPICAL SECTION
建議的土力工程代表性切面

MAUNSELL CONSULTANTS ASIA LTD
茂盛亞洲工程顧問有限公司

DRG.NO. FIGURE 圖 1.3

ISPC
WKLK
N.T.S.
METRES

© COPYRIGHT RESERVED

Maunsell