

## **ATTACHMENT A**

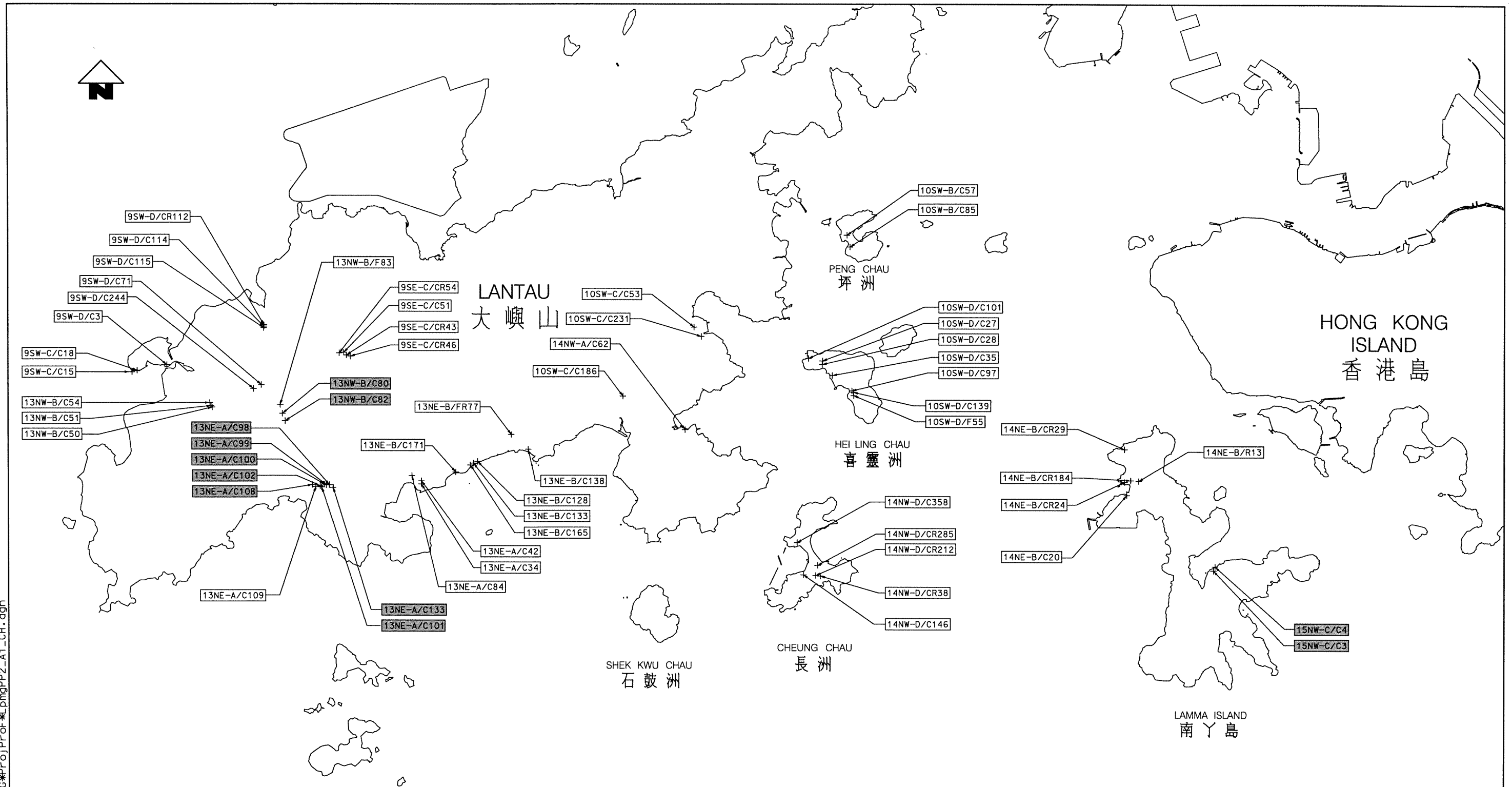
附件 A

### **Location Plans and Locations of Sensitive Receivers**

位置圖及噪音感應強的地方位置圖

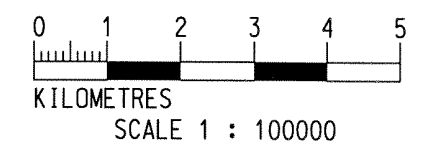
21 AUG 2002 E:\\*geo\img\Proj\Prof\\*.png\PP2\_A1\_CH.dgn

alexu



LEGEND:  
圖例:

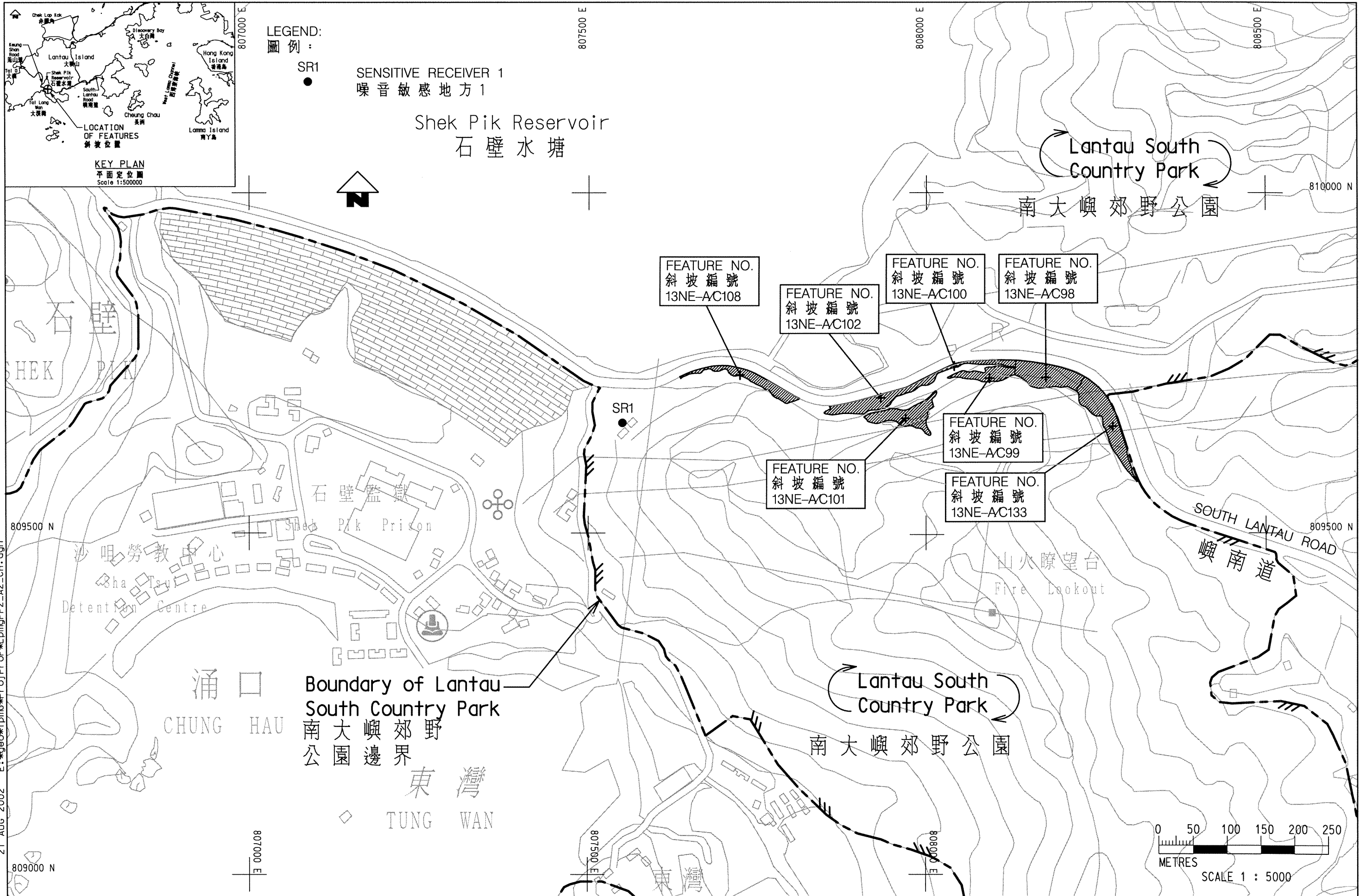
-  13NE-A/C101 DESIGNATED FEATURE  
指定斜坡
-  13NE-A/C84 FEATURE LOCATION  
斜坡位置



AGREEMENT NO. CE 40/2000 GEO 10-YEAR EXTENDED LPM PROJECT - PHASE 2, PACKAGE G  
合約編號 CE 40/2000 延續十年的防止山泥傾瀉計劃第二期第 G 組

LOCATION PLAN OF FEATURES  
斜坡平面位置圖

**Halcrow**  
合樂中國有限公司  
FIGURE A1  
圖 A1

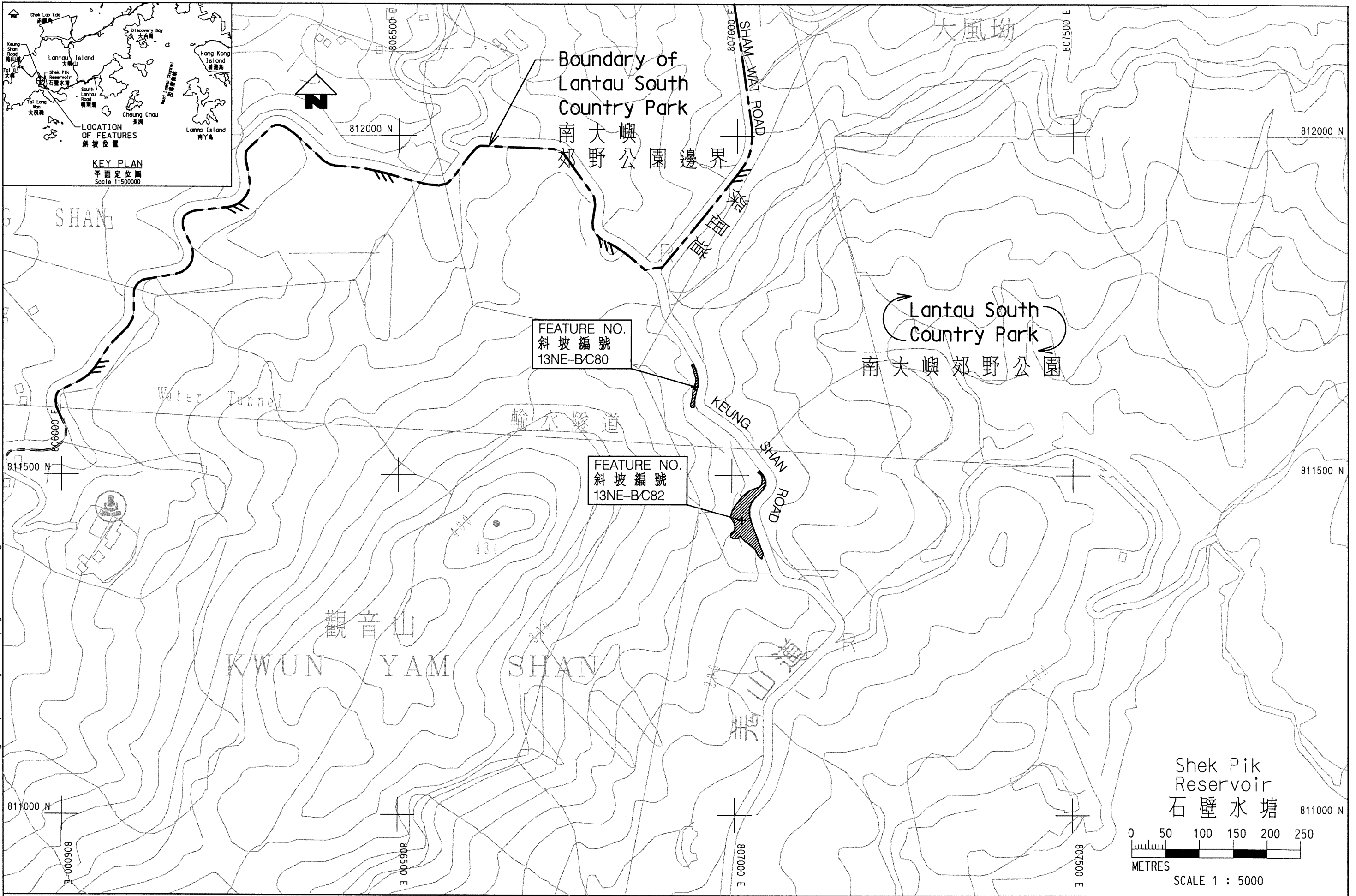


21 AUG 2002 E:\\*geo\ipmg\\*Proj\Prof\\*.img\PP2\_A2\_CH.dgn

AGREEMENT NO. CE 40/2000 GEO 10-YEAR EXTENDED LPM PROJECT - PHASE 2, PACKAGE G  
合約編號 CE 40/2000 延續十年的防止山泥傾瀉計劃第二期第 G 組

FEATURES AT SHEK PIK RESERVOIR  
石壁水塘斜坡

**Halcrow**  
合樂中國有限公司  
FIGURE A2  
圖 A2



E:\\*geo\pnc\Proj\pof\\*.png\PP2\_A3.CH.dgn

dlexn

AGREEMENT NO. CE 40/2000 GEO 10-YEAR EXTENDED LPM PROJECT - PHASE 2, PACKAGE G  
 合約編號 CE 40/2000 延續十年的防止山泥傾瀉計劃第二期第 G 組  
 FEATURES AT KEUNG SHAN ROAD  
 羌山道斜坡

Shek Pik Reservoir  
 石壁水塘  
 0 50 100 150 200 250  
 METRES  
 SCALE 1 : 5000

**Halcrow**  
 合樂中國有限公司  
 FIGURE A3  
 圖 A3