

# Civil Engineering and Development Department


**EP-344/2009 – New Sewage Pumping Stations  
Serving KTD  
EP-337/2009 – New Distributor Roads Serving the  
Planned KTD**

**Contract No. KL/2012/03  
Kai Tak Development –Stage 4 Infrastructure at  
Former North Apron Area**

Monthly EM&A Report

August 2018

(Version 1.0)

Approved By   
(Environmental Team Leader)

REMARKS:

The information supplied and contained within this report is, to the best of our knowledge, correct at the time of printing.

CINOTECH accepts no responsibility for changes made to this report by third parties

**CINOTECH CONSULTANTS LTD**  
Room 1710, Technology Park,  
18 On Lai Street,  
Shatin, NT, Hong Kong  
Tel: (852) 2151 2083 Fax: (852) 3107 1388  
Email: [info@cinotech.com.hk](mailto:info@cinotech.com.hk)



Kai Tak Development Site Office  
Contract No. KL/2012/03  
c/o AECOM  
8/F, Grand Central Plaza, Tower 2  
138 Shatin Rural Committee Road  
Shatin  
New Territories  
Hong Kong

Attention: Mr Stanley Chan

Your reference:

Our reference: HKCEDD11/50/105245

Date: 12 September 2018

**BY EMAIL & POST**  
**(email: RE1@ktd-5a.com)**

Dear Sirs

Agreement No. EDO 08/2018  
Independent Environmental Checker (IEC) for CEDD Contract No. KL/2012/03  
Kai Tak Development – Stage 4 infrastructure at former north apron area  
Verification of Monthly EM&A Report for August 2018

We refer to emails of 6, 10 and 12 September 2018 attaching a Monthly EM&A Report for August 2018 prepared by the ET.

We have no further comment and hereby verify the Report in accordance with Clause 3.3 of the Environmental Permit nos. EP-337/2009 and EP-344/2009.

Please do not hesitate to contact the undersigned or our Mr Nic Lam on 2618 2831 should you have any queries.

Yours faithfully  
ANEWR CONSULTING LIMITED

Independent Environmental Checker

LYMA/LHHN/FSKA/lhnh

cc CEDD – Mr C K Choi (email: ckchoi@cedd.gov.hk)  
Cinotech – Dr Priscilla Choy (email: priscilla.choy@cinotech.com.hk)

## TABLE OF CONTENTS

<b>EXECUTIVE SUMMARY .....</b>	<b>1</b>
Introduction.....	1
Environmental Monitoring Works.....	1
Environmental Licenses and Permits.....	2
Key Information in the Reporting Month.....	2
Future Key Issues .....	2
<b>1. INTRODUCTION.....</b>	<b>3</b>
Background.....	3
Project Organizations.....	3
Construction Activities undertaken during the Reporting Month .....	4
Summary of EM&A Requirements .....	5
Status of Compliance with Environmental Permits Conditions .....	7
<b>2. AIR QUALITY.....</b>	<b>8</b>
Monitoring Requirements .....	8
Monitoring Locations .....	8
Monitoring Equipment.....	9
Monitoring Parameters, Frequency and Duration .....	9
Monitoring Methodology and Quality Assurance and Quality Control (QA/QC) Procedure.....	9
Results, Observations and Action/Limit Level Exceedance.....	11
<b>3. NOISE .....</b>	<b>13</b>
Monitoring Requirements .....	13
Monitoring Locations .....	13
Monitoring Equipment.....	13
Monitoring Parameters, Frequency and Duration .....	13
Monitoring Methodology and QA/QC Procedures.....	14
Maintenance and Calibration.....	14
Results, Observations and Action/Limit Level Exceedance.....	15
<b>4. COMPARISON OF EM&amp;A RESULTS WITH EIA PREDICTIONS .....</b>	<b>16</b>
<b>5. LANDSCAPE AND VISUAL.....</b>	<b>18</b>
Monitoring Requirements .....	18
Results and Observations.....	18
<b>6. ENVIRONMENTAL AUDIT.....</b>	<b>19</b>
Site Audits .....	19
Status of Environmental Licensing and Permitting .....	19
Status of Waste Management .....	20
Implementation Status of Environmental Mitigation Measures.....	20
Summary of Mitigation Measures Implemented .....	21
Implementation Status of Event Action Plans .....	22
Summary of Complaint, Warning, Notification of any Summons and Successful Prosecution .....	22
<b>7. FUTURE KEY ISSUES.....</b>	<b>23</b>

Key Issues for the Coming Month.....	23
Monitoring Schedule for the Next Month .....	24
<b>8. CONCLUSIONS AND RECOMMENDATIONS .....</b>	<b>25</b>
Conclusions.....	25
Recommendations.....	25
Effectiveness of Environmental Management.....	26

## LIST OF TABLES

Table I	Breaches of Action and Limit Levels for the Project in the Reporting Month
Table II	Summary Table for Key Information in the Reporting Month
Table 1.1	Key Project Contacts
Table 1.2	Construction Programme Showing the Inter-Relationship with Environmental Protection/Mitigation Measures
Table 1.3	Air Quality and Noise Monitoring Stations for this Project
Table 1.4	Summary Table for Required Submission under EP No. EP-337/2009
Table 1.5	Summary Table for Required Submission under EP No. EP-344/2009
Table 2.1	Locations for Air Quality Monitoring
Table 2.2	Air Quality Monitoring Equipment
Table 2.3	Impact Dust Monitoring Parameters, Frequency and Duration
Table 2.4	Major dust source identified at the designated air quality monitoring stations
Table 3.1	Noise Monitoring Stations
Table 3.2	Noise Monitoring Equipment
Table 3.3	Noise Monitoring Parameters, Frequency and Duration
Table 3.4	Major noise source identified at the designated noise monitoring stations
Table 3.5	Baseline Noise Level and Noise Limit Level for Monitoring Stations
Table 4.1	Comparison of 1-hr TSP data with EIA predictions
Table 4.2	Comparison of 24-hr TSP data with EIA predictions
Table 4.3	Comparison of Noise Monitoring Data with EIA predictions
Table 6.1	Summary of Environmental Licensing and Permit Status
Table 6.2	Observations and Recommendations of Site Inspections for EP-337/2009
Table 6.3	Observations and Recommendations of Site Inspections for EP-344/2009
Table 7.1	Summary of the tentative program of major site activities, the impact prediction and control measures for September and October 2018
Table 8.1	Examples of Mitigation Measures for Environmental Recommendations

## **LIST OF FIGURES**

Figure 1	Layout Plan of the Project Site
Figure 2	Locations of Air Quality Monitoring Stations
Figure 3	Locations of Construction Noise Monitoring Stations
Figure 4	Locations of Wind Anemometer
Figure 5	Management Structure

## **LIST OF APPENDICES**

A	Action and Limit Levels for Air Quality and Noise
B	Copies of Calibration Certificates
C	Weather Information
D	Environmental Monitoring Schedules
E	1-hour TSP Monitoring Results and Graphical Presentations
F	24-hour TSP Monitoring Results and Graphical Presentations
G	Noise Monitoring Results and Graphical Presentations
H	Summary of Exceedance
I	Site Audit Summary
J	Event Action Plans
K	Environmental Mitigation Implementation Schedule (EMIS)
L	Summaries of Environmental Complaint, Warning, Summon and Notification of Successful Prosecution
M	Summary of Waste Generation and Disposal Records
N	Construction Programme

## EXECUTIVE SUMMARY

### Introduction

1. This is the 57<sup>th</sup> Monthly Environmental Monitoring and Audit (EM&A) Report prepared by Cinotech Consultants Ltd. for “Contract No. KL/2012/03 - Kai Tak Development –Stage 4 Infrastructure at Former North Apron Area” (Hereafter referred to as “the Project”). This contract comprises the construction of Schedule 2 Designated Projects (DP) Road D2 & Sewage Pumping Station PS2 and PS NPS which forms a part of the works under two Environmental Permits (EP), EP-337/2009 and EP-344/2009. The title of the designated projects under Environmental Permit No.: EP-344/2009 is “New sewage pumping stations serving Kai Tak Development” and under Environmental Permit No.: EP-337/2009 is “New distributor roads serving the planned Kai Tak Development”. This report documents the findings of EM&A Works conducted from 1 to 31 August 2018.
2. The major site activities undertaken in the reporting month included:
  - Daily Cleaning;
  - Finishing works, E&M work, Access Road Construction in PS2;
  - Site Clearance Works in DCS;
  - Road Widening Work, Pavement Construction in Sung Wong Toi Road;
  - Finishing works, E&M works and Access Road Construction in Portion 4 (NPS & Sewerage); and
  - Removal of excavated material in Portion 6.

### Environmental Monitoring Works

3. Environmental monitoring for the Project was performed in accordance with the EM&A Manual and the monitoring results were checked and reviewed. Site Inspections/Audits were conducted once per week. The implementation of the environmental mitigation measures, Event Action Plans and environmental complaint handling procedures were also checked.
4. Summary of the breaches of action and limit levels in the reporting month for the Project is tabulated in **Table I**.

**Table I Breaches of Action and Limit Levels for the Project in the Reporting Month**

Parameter	No. of Project-related Exceedance		Action Taken
	Action Level	Limit Level	
1-hr TSP	0	0	N/A
24-hr TSP	0	0	N/A
Noise	0	0	N/A

#### *1-hour & 24-hour TSP Monitoring*

5. All 1-hour TSP monitoring was conducted as scheduled in the reporting month. No Action/Limit Level exceedance was recorded.
6. The 24-hour TSP monitoring at AM4(C) – New Pump Station was not available on 29 August 2018 due to inspection by Fire Services Department. The additional 24-hour TSP monitoring at AM4(C) – New Pump Station will be conducted on 5 September 2018 and the result will be presented in Monthly EM&A Report for September 2018. No Action/Limit Level exceedance

was recorded in the reporting month.

#### *Construction Noise Monitoring*

7. All construction noise monitoring was conducted as scheduled in the reporting month. No Action/Limit Level exceedance was recorded.

#### **Environmental Licenses and Permits**

8. Licenses/Permits granted to the Project include the Environmental Permit (EP) for the Project, Environmental Permits No. EP-344/2009 and EP-337/2009 were issued on 23 April 2009.
9. Registration of Chemical Waste Producer (Waste Producer Number: 5213-286-K2958-05).
10. Water Discharge License (WT00020971-2015).

#### **Key Information in the Reporting Month**

11. Summary of complaint received, reporting changes and notifications of any summons and successful prosecutions in the reporting month is tabulated in **Table II**.

**Table II Summary Table for Key Information in the Reporting Month**

Event	Event Details		Action Taken	Status	Remark
	Number	Nature			
Complaint received	0	---	N/A	N/A	---
Reporting Changes	0	---	N/A	N/A	---
Notifications of any summons & prosecutions received	0	---	N/A	N/A	---

#### **Future Key Issues**

12. The future key environmental issues in the coming month include:
1. Dust generation from stockpiles of dusty materials, exposed site area, excavation works and rock breaking activities;
  2. Water spraying for dust generating activity and on haul road;
  3. Proper storage of construction materials on site;
  4. Storage of chemicals/fuel and chemical waste/waste oil on site;
  5. Accumulation of general and construction waste on site;
  6. Noise from operation of the equipment, especially for rock-breaking activities, piling works and machinery on-site; and
  7. Review and implementation of temporary drainage system for the surface runoff.

## 1. INTRODUCTION

### Background

- 1.1 The Kai Tak Development (KTD) is located in the south-eastern part of Kowloon Peninsula, comprising the apron and runway areas of the former Kai Tak Airport and existing waterfront areas at To Kwa Wan, Ma Tau Kok, Kowloon Bay, Kwun Tong and Cha Kwo Ling. It covers a land area of about 328 hectares. Stage 4 Infrastructure at Former North Apron Area is one of the construction stages of KTD. Schedule 2 DPs in this Project include new distributor roads serving the planned KTD and new sewage pumping stations serving the planned KTD. The general layout of the Project is shown in **Figure 1**.
- 1.2 Two Environmental Permits (EPs) No. EP-344/2009 and EP-337/2009 were also issued to the Permit Holder Civil Engineering and Development Department on 23 April 2009 for new sewage pumping stations serving the planned KTD and new distributor roads serving the planned KTD respectively.
- 1.3 A study of environmental impact assessment (EIA) was undertaken to identify the key issues of air quality, noise, water quality, waste, land contamination, cultural heritage and landscape and visual impact, and recommend possible mitigation measures associated with the works. The EIA Report (Register No. AEIAR-130/2009) was approved by the Environmental Protection Department (EPD) on 4 April 2009.
- 1.4 Cinotech Consultants Limited (Cinotech) is commissioned by Kwan On Construction Co., Ltd. (the Contractor) to undertake the role of the Environmental Team (ET) for the Contract No. KL/2012/03 - Stage 4 Infrastructure at Former North Apron Area. The construction work under KL/2012/03 comprises the construction of Road D2 & Sewage Pumping Station PS2 and PS NPS which forms a part of the works under two EPs (EP-337/2009 and EP-344/2009).
- 1.5 The construction commencement of this Contract was on 1<sup>st</sup> December 2013 for Road D2, Sewage Pumping Station PS2 and PS NPS. This is the 57<sup>th</sup> Monthly EM&A report summarizing the EM&A works for the Project from 1 to 31 August 2018.

### Project Organizations

- 1.6 Different parties with different levels of involvement in the project organization include:
  - Project Proponent – Civil Engineering and Development Department (CEDD).
  - The Engineer and the Engineer’s Representative (ER) – AECOM.
  - Environmental Team (ET) – Cinotech Consultants Limited (CCL).
  - Independent Environmental Checker (IEC) – ANewR Consulting Limited. (ANewR).
  - Contractor – Kwan On Construction Co., Ltd. (Kwan On).

1.7 The key contacts of the Project are shown in **Table 1.1** and **Figure 5**.

**Table 1.1 Key Project Contacts**

Party	Role	Contact Person	Position	Phone No.	Fax No.
CEDD	Project Proponent	Mr. C. K. Choi	Senior Engineer	2301 1174	2301 1277
AECOM	Engineer's Representative	Mr. W. K. Leung	CRE	2798 0771	3013 8864
		Mr. Jacky Pun	RE		
Cinotech	Environmental Team	Dr. Priscilla Choy	Environmental Team Leader	2151 2089	3107 1388
		Ms. Ivy Tam	Project Coordinator and Audit Team Leader	2151 2090	
ANewR	Independent Environmental Checker	Mr. Adi Lee	Independent Environmental Checker	2618 2831	3007 8648
Kwan On	Contractor	Mr. Albert Ng	Site Agent	3689 7752	3689 7726
				6146 6761 (Hotline telephone number)	

#### **Construction Activities undertaken during the Reporting Month**

1.8 The site activities undertaken in the reporting month included:

- Daily Cleaning;
- Finishing works, E&M work, Access Road Construction in PS2;
- Site Clearance Works in DCS;
- Road Widening Work, Pavement Construction in Sung Wong Toi Road;
- Finishing works, E&M works and Access Road Construction in Portion 4 (NPS & Sewerage); and
- Removal of excavated material in Portion 6.

1.9 The construction programme showing the inter-relationship with environmental protection/mitigation measures is presented in **Table 1.2**.

**Table 1.2 Construction Programme Showing the Inter-Relationship with Environmental Protection/Mitigation Measures**

Construction Works	Generated Major Environmental Impact	Control Measures
Construction of superstructure of Pumping Station PS2 and NPS;	Dust, Water Quality, Waste Management	<ul style="list-style-type: none"> <li>Sufficient watering of the works site with active dust emitting activities;</li> <li>Properly cover the stockpiles;</li> <li>Appropriate desilting/sedimentation devices provided on site for treatment before discharge;</li> <li>Well maintain the drainage system to prevent the spillage of wastewater during heavy rainfall; and</li> <li>On-site waste sorting and implementation of trip ticket system.</li> </ul>
Backfilling between sewerage manholes 1K1_1 and FMH10_340 and construction of manhole FMH10_370a at L6;	Dust, Noise	<ul style="list-style-type: none"> <li>Use of quiet plant and well-maintained construction plant; and</li> <li>Properly cover the stockpiles;</li> </ul>
Installation of precast unit and construction of in-situ portions of Box Culvert B6; Construction of jacking pits nos. 1 and 2; Installation of gas pipe at pit no. 10; Construction of washout chamber at pit no. 11;	Noise, Waste Management	<ul style="list-style-type: none"> <li>Use of quiet plant and well-maintained construction plant; and</li> <li>Provide hoarding.</li> <li>Good management and control on construction waste reduction</li> </ul>
Construction of sewerage manhole FMH 10 at Bailey Street; Widening works of Sung Wong Toi Road.	Noise	<ul style="list-style-type: none"> <li>Use of quiet plant and well-maintained construction plant; and</li> <li>Provide hoarding.</li> </ul>
Pipe laying from manhole SMH2204 to Box Culvert B6; Laying of rising mains from PS2 to chainage CHA-18; Pipe laying from stormwater manholes SMH1962 to SMH1963 and construction of manholes SMH1953 and SMH1963 at L6; Installation of DCS;	Noise, Water Quality	<ul style="list-style-type: none"> <li>Use of quiet plant and well-maintained construction plant; and</li> <li>Well maintain the drainage system to prevent the spillage of wastewater during heavy rainfall.</li> </ul>

### Summary of EM&A Requirements

1.10 The EM&A programme requires construction noise monitoring, air quality monitoring, landscape and visual monitoring and environmental site audit. The EM&A requirements for each parameter are described in the following sections, including:

- All monitoring parameters;
- Action and Limit levels for all environmental parameters;
- Event Action Plans;
- Environmental requirements and mitigation measures, as recommended in the EM&A Manual under the EP.

1.11 The advice on the implementation status of environmental protection and pollution control/mitigation measures is summarized in Section 6 of this report.

1.12 This report presents the implementation of the EM&A programme for the Project from 1 to 31 August 2018.

- 1.13 Air quality monitoring stations within 500m and noise monitoring stations within 300m from the boundary of this Project are considered as relevant monitoring locations. In such regard, the relevant air quality and noise monitoring locations are tabulated in **Table 1.3** (see **Figure 2 and 3** for their locations).

**Table 1.3 Air Quality and Noise Monitoring Stations for this Project**

Locations	Monitoring Stations In accordance with EM&A Manual	Alternative Monitoring Stations
<b>Air Quality Monitoring Stations</b>		
AM2 - Lee Kau Yan Memorial School	Yes	AM2(A) – Ng Wah Catholic Secondary School
AM3 – Sky Tower	No	AM3(A) – Holy Trinity Bradbury Centre
AM4 – Grand Waterfront	No	AM4(A) – EMSD Workshop*
AM5 – CCC Kei To Secondary School	No	N/A^
AM6 – Site 1B4 (Planned)		N/A
<b>Noise Monitoring Stations</b>		
M6 – Holy Carpenter Primary School	No	M6(A) – Oblate Primary School
M7 – CCC Kei To Secondary School	Yes	N/A
M8 – Po Leung Kuk Ngan Po Ling College	Yes	N/A
M9 – Tak Long Estate	Yes	N/A
M10 – Site 1B4 (Planned)		N/A

Remarks:

- “Yes” – Monitoring station is the same as that stated in EM&A Manual
- No – Monitoring station is not the same as that stated in EM&A Manual. Request for carrying monitoring works at the monitoring stations stated in EM&A Manual was rejected by owner of premise. Alternative monitoring stations were proposed by the ET of Schedule 3 EIA and approved by the EPD.
- N/A – No alternative monitoring station is required.
- \*AM4(A) – EMSD Workshop was cancelled due to unsuccessful accessibility of the facility. 1-hr TSP monitoring was conducted at AM4(B) – Ma Tau Kok Road (next to EMSD workshop) temporarily and 24-hr TSP monitoring was conducted at AM4(C) – New Pumping Station under Contract No. KL/2012/03.
- ^AM5(A) – Po Leung Kuk Ngan Po Ling College was cancelled because no permission was granted from the premise. Air quality monitoring was carried out at AM5 – CCC Kei To Secondary School.

- 1.14 According to the Environmental Monitoring and Audit Manual (EM&A Manual) of the Kai Tak Development (KTD) Schedule 3 Environmental Impact Assessment (EIA) Report, the impact monitoring at the designated monitoring stations as required in KTD EM&A Manual under the EP, has been conducted in Environmental Monitoring Works for Kai Tak Development under Schedule 3 of KTD, which is on-going starting from December 2010, when the impact monitoring data under Schedule 3 of KTD were adopted for the Project.

- 1.15 Although Contract no. KLN/2013/16 under Schedule 3 of KTD has been superseded by KLN/2016/09 since early March 2017, the ET continued to adopt the impact monitoring data under Schedule 3 of KTD until appropriate new arrangement is agreed. The KLN/2016/09 impact environmental monitoring schedule is shown in **Appendix D**.

### Status of Compliance with Environmental Permits Conditions

1.16 The status of required submission related to this Project under the Environmental Permits No. EP-337/2009 and EP-344/2009 is summarized in the **Table 1.4** and **Table 1.5** respectively:

**Table 1.4 Summary Table for Required Submission under EP No. EP-337/2009**

EP Conditions	Submission	Submission Date	Remark
1.11	Notification of Commencement Date of Construction of Project	31 October 2013	For Road D2
2.3	Management Organization of Main Construction Companies	31 October 2013	For Contract No. KL/2012/03
2.4	Design Drawing(s) of the Project	28 October 2013	For Road D2
2.11	Landscape Mitigation Plan(s) for distributors road(s)	7 January 2014	For Road D2
2.12	As-built drawing(s) for the distributor road(s)	To be submitted at least one week before the commencement of operation of distributor road(s)	
3.2	Baseline Monitoring Report	26 November 2010 (Part I) 24 December 2010 (Part II)	/
3.3	Four hard copies and one electronic copy of the Monthly EM&A Report No. 56 (July 2018)	15 August 2018	Monthly EM&A Report for Contract No. KL/2012/03

**Table 1.5 Summary Table for Required Submission under EP No. EP-344/2009**

EP Conditions	Submission	Submission Date	Remark
1.11	Notification of Commencement Date of Construction of Project	31 October 2013	For Pumping Station PS2 and PS NPS
2.3	Management Organization of Main Construction Companies	31 October 2013	For Contract No. KL/2012/03
2.4	Design Drawing(s) of the Project	28 October 2013	For Pumping Station PS2 and PS NPS
2.11	Landscape Mitigation Plan(s) for sewage pumping station(s)	7 January 2014	For Pumping Station PS2 and PS NPS
2.12	As-built drawing(s) for the sewage pumping station (s)	To be submitted at least one week before the commencement of operation of distributor road(s)	
3.2	Baseline Monitoring Report	26 November 2010 (Part I) 24 December 2010 (Part II)	/
3.3	Four hard copies and one electronic copy of the Monthly EM&A Report No. 56 (July 2018)	15 August 2018	Monthly EM&A Report for Contract No. KL/2012/03

## 2. AIR QUALITY

### Monitoring Requirements

- 2.1 According to EM&A Manual under the Eps, 1-hour and 24-hour Total Suspended Particulates (TSP) monitoring were conducted to monitor the air quality for this Project. For regular impact monitoring, a sampling frequency of at least once in every six days at all of the monitoring stations for 24-hour TSP monitoring. For 1-hour TSP monitoring, the sampling frequency of at least three times in every six days shall be undertaken when the highest dust impact occurs. **Appendix A** shows the established Action/Limit Levels for the environmental monitoring works.

### Monitoring Locations

- 2.2 Five designated monitoring stations were selected for air quality monitoring programme. Impact dust monitoring was conducted at four of the air quality monitoring stations (AM2, AM3(A), AM4(C) and AM5). **Table 2.1** describes the air quality monitoring locations, which are also depicted in **Figure 2**.

**Table 2.1 Locations for Air Quality Monitoring**

Monitoring Stations	Locations	Location of Measurement
AM2	Lee Kau Yan Memorial School	Rooftop (about 8/F) Area
AM2(A)	Ng Wah Catholic Secondary School	Rooftop (about 8/F) Area
AM3(A)	Holy Trinity Bradbury Centre	Rooftop (about 8/F) Area
AM4(C)	New Pumping Station	Rooftop (about 6/F) Area
AM5	CCC Kei To Secondary School	Rooftop (about 10/F) Area
#AM6	PA 15	Site 1B4 (Planned)

Remarks: # The impact monitoring at these locations will only be carried out until the sensitive receivers at the building are resided.

## Monitoring Equipment

- 2.3 **Table 2.2** summarizes the equipment used in the impact air monitoring programme. Copies of calibration certificates and laboratory accreditation are attached in **Appendix B**.

**Table 2.2 Air Quality Monitoring Equipment**

Equipment	Model and Make	Quantity
Calibrator	TE-5025A	1
1-hour TSP Dust Meter	Laser Dust Monitor – Model Hal-HPC301	5
HVS Sampler	TE-5170	4
Wind Anemometer	Davis Weather Monitor, Vantage Pro2	1

## Monitoring Parameters, Frequency and Duration

- 2.4 Table 2.3 summarizes the monitoring parameters and frequencies of impact dust monitoring for the whole construction period. The air quality monitoring schedule for the reporting month is shown in **Appendix D**.

**Table 2.3 Impact Dust Monitoring Parameters, Frequency and Duration**

Parameters	Frequency
1-hr TSP	At least three times every 6 days
24-hr TSP	At least once every 6 days

## Monitoring Methodology and Quality Assurance and Quality Control (QA/QC) Procedure

### *1-hour TSP Monitoring*

#### Measuring Procedures

- 2.5 The measuring procedures of the 1-hour dust meters were in accordance with the Manufacturer's Instruction Manual as follows:
- The 1-hour dust meter is placed at least 1.3 meters above ground.
  - Set POWER to "ON" and make sure that the battery level was not flash or in low level.
  - Allow the instrument to stand for about 3 minutes and then the cap of the air sampling inlet has been released.
  - Push the knob at MEASURE position.
  - Set time/mode setting to [BG] by pushing the time setting switch. Then, start the background measurement by pushing the start/stop switch once. It will take 6 sec. to complete the background measurement.
  - Push the time setting switch to change the time setting display to [MANUAL] at the bottom left of the liquid crystal display. Finally, push the start/stop switch to stop the measuring after 1 hour sampling.
  - Information such as sampling date, time, count value and site condition were recorded during the monitoring period.

### Maintenance/Calibration

2.6 The following maintenance/calibration was required for the direct dust meters:

- Check and calibrate the meter by High-Volume Sampler (HVS) to check the validity and accuracy of the results measured by direct reading method at 2-month intervals throughout all stages of the air quality monitoring.

### *24-hour TSP Monitoring*

### Instrumentation

2.7 High volume samplers (HVS) (Model GMWS-2310 Accu-Vol) completed with appropriate sampling inlets were employed for 24-hour TSP monitoring. The sampler was composed of a motor, a filter holder, a flow controller and a sampling inlet and its performance specification complied with that required by USEPA Standard Title 40, Code of Federation Regulations Chapter 1 (Part 50). Moreover, the HVS also met all the requirements in section 2.5 of the updated EM&A Manual.

### Operating/Analytical Procedures

2.8 Operating/analytical procedures for the operation of HVS were as follows:

- A horizontal platform was provided with appropriate support to secure the samplers against gusty wind.
- No two samplers were placed less than 2 meters apart.
- The distance between the sampler and an obstacle, such as buildings, was at least twice the height that the obstacle protrudes above the sampler.
- A minimum of 2 meters of separation from walls, parapets and penthouses was required for rooftop samples.
- A minimum of 2 meters separation from any supporting structure, measured horizontally was required.
- No furnaces or incineration flues were nearby.
- Airflow around the sampler was unrestricted.
- The sampler was more than 20 meters from the drip line.
- Any wire fence and gate, to protect the sampler, should not cause any obstruction during monitoring.

2.9 Prior to the commencement of the 24-hour TSP sampling, the flow rate of the high volume sampler was properly set (between 1.1 m<sup>3</sup>/min. and 1.4 m<sup>3</sup>/min.) in accordance with the manufacturer's instruction to within the range recommended in USEPA Standard Title 40, CFR Part 50.

2.10 For 24-hour TSP sampling, fiberglass filters having a collection efficiency of  $\geq 99\%$  for particles of 0.3 $\mu\text{m}$  (DOP) diameter were used.

2.11 The power supply was checked to ensure the sampler worked properly. On sampling, the sampler was operated for 5 minutes to establish thermal equilibrium before placing any filter media at the designated air monitoring station.

2.12 The filter holding frame was then removed by loosening the four nuts and a weighted and

- conditioned filter was carefully centered with the stamped number upwards, on a supporting screen.
- 2.13 The filter was aligned on the screen so that the gasket formed an airtight seal on the outer edges of the filter. Then the filter holding frame was tightened to the filter holder with swing bolts. The applied pressure should be sufficient to avoid air leakage at the edges.
- 2.14 The shelter lid was closed and secured with the aluminum strip.
- 2.15 The timer was then programmed so that the TSP will be sampled for 24 hours. Information was recorded on the record sheet, which included the starting time, the weather condition and the filter number (the initial weight of the filter paper can be found out by using the filter number).
- 2.16 After completion of sampling, the filter was removed and sent to Wellab Ltd., which is accredited under HOKLAS for laboratory analysis. The elapsed time was also recorded.
- 2.17 Before weighing, all filters were equilibrated in a conditioning environment for 24 hours. The conditioning temperature should be between 25°C and 30°C and not vary by more than  $\pm 3^\circ\text{C}$ ; the relative humidity (RH) should be  $< 50\%$  and not vary by more than  $\pm 5\%$ . A convenient working RH is 40%.

#### Maintenance/Calibration

- 2.18 The following maintenance/calibration was required for the HVS:
- The high volume motors and their accessories were properly maintained. Appropriate maintenance such as routine motor brushes replacement and electrical wiring checking were made to ensure that the equipment and necessary power supply are in good working condition.
  - High volume samplers were calibrated at bi-monthly intervals using G25A Calibration Kit throughout all stages of the air quality monitoring.
  - Orifice Transfer Standards were calibrated at yearly intervals throughout all stages of the air quality monitoring.

#### **Results, Observations and Action/Limit Level Exceedance**

- 2.19 All other 1-hour TSP monitoring was conducted as scheduled in the reporting month. No Action/Limit Level exceedance was recorded.
- 2.20 The 24-hour TSP monitoring at AM4(C) – New Pump Station was not available on 29 August 2018 due to inspection by Fire Services Department. The additional 24-hour TSP monitoring at AM4(C) – New Pump Station will be conducted on 5 September 2018 and the result will be presented in Monthly EM&A Report for September 2018. No Action/Limit Level exceedance was recorded in the reporting month.
- 2.21 This weather information for the reporting month is summarized in **Appendix C**.
- 2.22 The monitoring data and graphical presentations of 1-hour and 24-hour TSP monitoring results are shown in **Appendices E and F** respectively.
- 2.23 The summary of exceedance record in the reporting month is shown in **Appendix H**. No

exceedance in Action/Limit Levels of 1-hour and 24-hour TSP was recorded for the air quality monitoring.

- 2.24 According to our field observations, the major dust source identified at the designated air quality monitoring stations is as follows:

**Table 2.4 Major dust source identified at the designated air quality monitoring stations**

<b>Station</b>	<b>Major Dust Source</b>
AM2 – Lee Kau Yan Memorial School	Road Traffic Dust Exposed site area and open stockpiles Site vehicle movement
AM2(A) – Ng Wah Catholic Secondary School	Road Traffic Dust Exposed site area and open stockpiles Excavation works Site vehicle movement
AM3(B) – Family Planning Association of Hong Kong	Road Traffic Dust Exposed site area Excavation works Site vehicle movement
AM4(C) – New Pumping Station under Contract No. KL/2012/03	Site vehicle movement
AM5 – CCC Kei To Secondary School	Road Traffic Dust

### 3. NOISE

#### Monitoring Requirements

- 3.1 According to EM&A Manuals under the EP, construction noise monitoring was conducted to monitor the construction noise arising from the construction activities within KTD. The regular monitoring frequency for each monitoring station shall be on a weekly basis to conduct one set of measurements between 0700 and 1900 hours on normal weekdays. **Appendix A** shows the established Action and Limit Levels for the environmental monitoring works.

#### Monitoring Locations

- 3.2 Five designated monitoring stations were selected for noise monitoring programme. Noise monitoring was conducted at four designated monitoring stations (M6, M7, M8 and M9). **Figure 3** shows the locations of these stations.
- 3.3 Construction noise monitoring at Station M6 – Holy Carpenter Primary School was rejected by the premise owner on 6<sup>th</sup> October 2014. The monitoring station has been relocated at a proposed alternative noise monitoring station M6(A) – Oblate Primary School since 10<sup>th</sup> October 2014 to carry out the monitoring works.

**Table 3.1 Noise Monitoring Stations**

Monitoring Stations	Locations	Location of Measurement
*M6(A)	Oblate Primary School	Rooftop (about 7/F) Area
M7	CCC Kei To Secondary School	Rooftop (about 8/F) Area
M8	Po Leung Kuk Ngan Po Ling College	Staircase Area (about 9/F)
M9	Tak Long Estate	Car Park Building (about 2/F)
#M10	Site 1B4 (Planned)	-

Remarks:

\* Alternative noise monitoring station for M6 – Holy Carpenter Primary School from 10<sup>th</sup> October 2014 onwards

# The impact monitoring at these locations will only be carried out until existence of the sensitive receiver at the building.

#### Monitoring Equipment

- 3.4 **Table 3.2** summarizes the noise monitoring equipment. Copies of calibration certificates are provided in **Appendix B**.

**Table 3.2 Noise Monitoring Equipment**

Equipment	Model and Make	Qty.
Integrating Sound Level Meter	SVANTEK SVAN 957/977 & BSWA BSWA 801	5
Calibrator	SVANTEK SV30A & Brüel & Kjær 4231	3

#### Monitoring Parameters, Frequency and Duration

- 3.5 Table 3.3 summarizes the monitoring parameters, frequency and total duration of monitoring. The noise monitoring schedule is shown in **Appendix D**.

**Table 3.3 Noise Monitoring Parameters, Frequency and Duration**

Monitoring Stations	Parameter	Period	Frequency	Type of Measurement
M7 M8 M9	L <sub>10</sub> (30 min.) dB(A) L <sub>90</sub> (30 min.) dB(A) L <sub>eq</sub> (30 min.) dB(A)	0700-1900 hrs on normal weekdays	Once per week	Façade (*)
M6(A)	L <sub>10</sub> (30 min.) dB(A) L <sub>90</sub> (30 min.) dB(A) L <sub>eq</sub> (30 min.) dB(A)	0700-1900 hrs on normal weekdays	Once per week	Free Field (*)

(\*) Refer to bullet point 1 and 2 in the following section.

### Monitoring Methodology and QA/QC Procedures

- The Sound Level Meter was set on a tripod at a point 1m from the exterior of the sensitive receivers building façade and be at a position 1.2m above the ground.
- For free field measurement, the meter was positioned away from any nearby reflective surfaces. All records for free field noise levels was adjusted with a correction of +3 dB(A).
- The battery condition was checked to ensure the correct functioning of the meter.
- Parameters such as frequency weighting, the time weighting and the measurement time were set as follows:
  - frequency weighting : A
  - time weighting : Fast
  - time measurement : 30 minutes
- Prior to and after each noise measurement, the meter was calibrated using a Calibrator for 94.0 dB at 1000 Hz. If the difference in the calibration level before and after measurement was more than 1.0 dB, the measurement would be considered invalid and repeat of noise measurement would be required after re-calibration or repair of the equipment.
- The wind speed was frequently checked with the portable wind meter.
- At the end of the monitoring period, the L<sub>eq</sub>, L<sub>90</sub> and L<sub>10</sub> were recorded. In addition, site conditions and noise sources were recorded on a standard record sheet.
- Noise measurement was paused temporarily during periods of high intrusive noise if possible and observation was recorded when intrusive noise was not avoided.
- Noise monitoring was cancelled in the presence of fog, rain, and wind with a steady speed exceeding 5 m/s, or wind with gusts exceeding 10 m/s.

### Maintenance and Calibration

- 3.6 The microphone head of the sound level meter and calibrator was cleaned with a soft cloth at quarterly intervals.
- 3.7 The sound level meter and calibrator were checked and calibrated at yearly intervals.
- 3.8 Immediately prior to and following each noise measurement the accuracy of the sound level meter shall be checked using an acoustic calibrator generating a known sound pressure level at a known frequency. Measurements may be accepted as valid only if the calibration levels from before and after the noise measurement agree to within 1.0 dB.

**Results, Observations and Action/Limit Level Exceedance**

- 3.9 All construction noise monitoring was conducted as scheduled in the reporting month. No Action/Limit Level exceedance was recorded.
- 3.10 The baseline noise level and the Noise Limit Level at each designated noise monitoring station are presented in **Table 3.4**.
- 3.11 Noise monitoring results and graphical presentations are shown in **Appendix G**.
- 3.12 The major noise source identified at the designated noise monitoring stations is as follows:

**Table 3.4 Major noise source identified at the designated noise monitoring stations**

Monitoring Stations	Locations	Major Noise Source
M6(A)	Oblate Primary School	Road and marine traffic Noise
M7	CCC Kei To Secondary School	Road and marine traffic Noise
M8	Po Leung Kuk Ngan Po Ling College	Excavation works at the site (Contract No.: 1/WSD/14(K)) facing Po Leung Kuk Ngan Po Ling College
M9	Tak Long Estate	Road paving and asphalt paving works

**Table 3.5 Baseline noise level and noise limit level for monitoring stations**

Monitoring Stations	Baseline Noise Level, dB (A)	Noise Limit Level, dB (A)
M6(A)	63.9 (at 0700 – 1900 hrs on normal weekdays)	70* (at 0700 – 1900 hrs on normal weekdays)
M7	68.7 (at 0700 – 1900 hrs on normal weekdays)	
M8	61.9 (at 0700 – 1900 hrs on normal weekdays)	
M9	59.9 (at 0700 – 1900 hrs on normal weekdays)	75 (at 0700 – 1900 hrs on normal weekdays)

(\*) Noise Limit Level is 65 dB(A) during school examination periods.

#### 4. COMPARISON OF EM&A RESULTS WITH EIA PREDICTIONS

4.1 According to Section 16.1.6 (vi) of the EM&A Manual, the EM&A data were compared with the EIA predictions as summarized in **Table 4.1** to **4.3** below.

**Table 4.1 Comparison of 1-hr TSP data with EIA predictions**

Station	Predicted 1-hr TSP conc.			
	Scenario1 (Mid 2009 to Mid 2013), µg/m3	Scenario2 (Mid 2013 to Late 2016), µg/m3	Reporting Month (Aug 2018), µg/m3	
			Average	Range
AM2 – Lee Kau Yan Memorial School	290	312	104.2	46.2 – 206.2
AM3(A) - Holy Trinity Bradbury Centre (Alternative station for Sky Tower)	217	247	97.3	30.7 – 189.2
AM4(C) – New Pumping Station	N/A	N/A	136.9	25.4 – 367.7
AM5– CCC Kei To Secondary School	159	221	102.4	9.9 – 310.0

**Table 4.2 Comparison of 24-hr TSP data with EIA predictions**

Station	Predicted 24-hr TSP conc.			
	Scenario1 (Mid 2009 to Mid 2013), µg/m3	Scenario2 (Mid 2013 to Late 2016), µg/m3	Reporting Month (Aug 2018), µg/m3	
			Average	Range
AM2(A) – Ng Wah Catholic Secondary School (Alternative station for Lee Kau Yan Memorial School)	145	169	44.1	21.8 – 84.9
AM3(B) – Family Planning Association of Hong Kong	N/A	N/A	44.7	32.6 – 65.5
AM4(C) – New Pumping Station	N/A	N/A	35.3	19.1 – 50.5
AM5 – CCC Kei To Secondary School	103	128	23.6	12.6 – 38.6

**Table 4.3 Comparison of Noise Monitoring Data with EIA predictions**

<b>Stations</b>	<b>Predicted Mitigated Construction Noise Levels during Normal Working Hour (<math>L_{eq(30min)}</math> dB(A))</b>	<b>Reporting Month (Aug 2018), <math>L_{eq(30min)}</math> dB(A)</b>
M6(A) - Oblate Primary School ^	N/A	58.0 – 63.8
M7 - CCC Kei To Secondary School	45 – 68	61.8 – 67.3
M8 - Po Leung Kuk Ngan Po Ling College	44 – 70	62.5 – 68.4
M9 – Tak Long Estate	Not predicted in EIA Report	56.1 – 69.7

(^) Alternative noise monitoring station for M6 – Holy Carpenter Primary School from 10<sup>th</sup> October 2014 onwards.

- 4.2 The averages of 1-hour TSP concentrations in all stations in the reporting month were below the prediction in the approved Environmental Impact Assessment (EIA) Report.
- 4.3 The averages of 24-hour TSP concentrations in all stations in the reporting month were below the prediction in the approved Environmental Impact Assessment (EIA) Report.
- 4.4 The range of noise level monitoring at all stations in the reporting month were below the prediction in the approved Environmental Impact Assessment (EIA) Report.

## 5. LANDSCAPE AND VISUAL

### Monitoring Requirements

- 5.1 According to EM&A Manual of the Kai Tak Development EIA Study, ET shall monitor and audit the contractor's activities during the construction period on a weekly basis, and to report on the contractor's performance.

### Results and Observations

- 5.2 Site audits were carried out on a weekly basis to monitor and audit the timely implementation of landscape and visual mitigation measures within the site boundaries of this Project. The summaries of site audits are attached in **Appendix I**.
- 5.3 No non-compliance of the landscape and visual impact was recorded in the reporting month.
- 5.4 In accordance with the Action Plan presented in **Appendix J**, no corrective actions were required in the reporting month.

## 6. ENVIRONMENTAL AUDIT

### Site Audits

- 6.1 Site audits were carried out on a weekly basis to monitor the timely implementation of proper environmental management practices and mitigation measures in the Project site. The summaries of site audits are attached in **Appendix I**.
- 6.2 Site audits were conducted on 3, 10, 17, 22 and 31 August 2018 in the reporting month. IEC site inspection was conducted on 22 August 2018. No non-compliance was observed during the site audits.

### Status of Environmental Licensing and Permitting

- 6.3 All permits/licenses obtained for the Project are summarized in Table 6.1.

**Table 6.1 Summary of Environmental Licensing and Permit Status**

Permit No.	Valid Period		Details	Status
	From	To		
<b>Environmental Permit (EP)</b>				
EP-337/2009	23/04/09	N/A	Construction of new distributor roads serving the planned Kai Tak development.	Valid
EP-344/2009	23/04/09	N/A	Construction of a new sewage pumping station serving the planned Kai Tak development with installed capacity of more than 2,000 m <sup>3</sup> per day and a boundary of which is less than 150m from an existing or planned residential area or educational institution.	Valid
<b>Effluent Discharge License</b>				
WT00020971-2015	22/04/15	21/04/20	Discharge License for the discharge of wastewater from the construction site including contaminated surface run-off to the communal storm water drain	Valid
<b>Registration of Chemical Waste Producer</b>				
5213-286-K2958-05	--	--	Registration of chemical waste producer for chemical waste produced during construction of Stage 4 at former North Apron Area Infrastructure.	Valid

### Status of Waste Management

- 6.4 The amount of wastes generated by the major site activities of this Project during the reporting month is shown in **Appendix M**.
- 6.5 In respect of the dump truck cover, the Contractor is advised to take record photos and inspection to ensure that the skips of all dump trucks have been fully covered before leaving the site.

### Implementation Status of Environmental Mitigation Measures

- 6.6 During site inspections in the reporting month, no non-conformance was identified. ET weekly site inspections were carried out during the reporting month and the observations and recommendations are summarized in Table 6.2.

**Table 6.2 Observations and Recommendations of Site Inspections for EP-337/2009**

Parameters	Date	Observations and Recommendations	Follow-up
<i>Water Quality</i>	22 <sup>nd</sup> August 2018	Sand Bags should be provided to avoid site surface runoff discharge to access road.	Sand bags were provided to prevent surface runoff on 31 <sup>st</sup> August 2018.
	31 <sup>st</sup> August 2018	Contractor was reminded to collect the silty water after rain event and ensure the silty water has been treated before discharging.	This item will be followed up in next reporting month.
<i>Air Quality</i>	10 <sup>th</sup> August 2018	Dust stockpile should be covered by impervious material to avoid dust generation (L6 Road).	The stockpile was covered properly on 17 <sup>th</sup> August 2018.
	22 <sup>nd</sup> August 2018	Dusty materials should be removed/covered properly to prevent dust generation.	The dusty material was removed on 31 <sup>st</sup> August 2018.
<i>Noise</i>	--	--	--
<i>Waste/Chemical Management</i>	--	--	--
<i>Landscape and Visual</i>	--	--	--
<i>Permits /Licences</i>	--	--	--

**Table 6.3 Observations and Recommendations of Site Inspections for EP-344/2009**

Parameters	Date	Observations and Recommendations	Follow-up
<i>Water Quality</i>	--	--	--
<i>Air Quality</i>	27 <sup>th</sup> July 2018	<u>Observation:</u> The NRMM label should be displayed at the conspicuous position of PME.	The NRMM label was provided on 3 <sup>rd</sup> August 2018.
	3 <sup>rd</sup> August 2018	<u>Reminder:</u> Dust material should be covered completed for dust suppression.	The dust material was removed on 10 <sup>th</sup> August 2018
	31 <sup>st</sup> August 2018	<u>Reminder:</u> Contractor was reminded to display the NRMM label at conspicuous position of PME.	This item will be followed up in next reporting month.
<i>Noise</i>	--	--	--
<i>Waste/Chemical Management</i>	--	--	--
<i>Landscape and Visual</i>	--	--	--
<i>Permits /Licences</i>	--	--	--

### Summary of Mitigation Measures Implemented

6.7 The monthly IEC audit was carried out on 22<sup>nd</sup> August 2018, the observations were recorded and they are presented as follows:

Follow up of last monthly audit:

- Open stockpile was removed.

Observation(s) in the reporting month:

- Opened cement pack without cover was observed. The Contractor was request to provide tarpaulin sheet to cover dusty material properly.
- Muddy water inside the site area was observed. The Contractor was requested to remove the muddy water more frequently and provide sandbag along the site boundary to prevent muddy water overflow the public area during the rainy season.

6.8 An updated summary of the EMIS is provided in **Appendix K**.

**Implementation Status of Event Action Plans**

6.9 The Event Action Plans for air quality, noise and landscape and visual are presented in **Appendix J**.

1-hr TSP Monitoring

6.10 No Action/Limit Level exceedance was recorded in the reporting month.

24-hr TSP Monitoring

6.11 No Action/Limit Level exceedance was recorded in the reporting month.

Construction Noise

6.12 No Action/Limit Level exceedance was recorded in the reporting month.

Landscape and visual

6.13 No non-compliance was recorded in the reporting month.

**Summary of Complaint, Warning, Notification of any Summons and Successful Prosecution**

6.14 No environmental complaint and environmental prosecution was received in the reporting month. The summaries of environmental complaint, warning, summon and notification of successful prosecution for the Project are presented in **Appendix L**.

## 7. FUTURE KEY ISSUES

- 7.1 Major site activities undertaken for the coming two months include:
- Daily Cleaning;
  - Finishing works, E&M work and Access Road Construction in PS2;
  - Site Clearance works in DCS;
  - Road widening works and Pavement Construction at Sung Wong Toi Road;
  - Finishing works and E&M works and Access Road Construction in Portion 4 (NPS & Sewerage); and
  - Removal of excavated materials in Portion 6
- 7.2 The tentative construction program for the Project is provided in **Appendix N**.

### Key Issues for the Coming Month

- 7.3 Key environmental issues in the coming month include:
1. Dust generation from stockpiles of dusty materials, exposed site area, excavation works and rock breaking activities;
  2. Water spraying for dust generating activity and on haul road;
  3. Proper storage of construction materials on site;
  4. Storage of chemicals/fuel and chemical waste/waste oil on site;
  5. Accumulation of general and construction waste on site;
  6. Noise from operation of the equipment, especially for rock-breaking activities, piling works and machinery on-site; and
  7. Review and implementation of temporary drainage system for the surface runoff.
- 7.4 The tentative program of major site activities and the impact prediction and environmental mitigation measures for the coming two months, i.e. September and October 2018 are summarized as follows:

**Table 7.1 Summary of the tentative program of major site activities, the impact prediction and control measures for September and October 2018**

Construction Works	Major Impact Prediction	Control Measures
As mentioned in Section 7.1	Air quality impact (dust)	a) Frequent watering of haul road and unpaved/exposed areas; b) Frequent watering or covering stockpiles with tarpaulin or similar means; and c) Watering of any earth moving activities.
	Water quality impact (surface run-off)	d) Diversion of the collected effluent to de-silting facilities for treatment prior to discharge to public storm water drains; e) Provision of adequate de-silting facilities for treating surface run-off and other collected effluents prior to discharge; f) Provision of site boundary bund such as sealing of hoarding footings to avoid run-off from entering the existing storm water drainage system via public road; and g) Provision of measures to prevent discharge into the stream.
	Noise Impact	h) Scheduling of noisy construction activities if necessary to avoid persistent noisy operation; i) Controlling the number of plants use on site; j) Regular maintenance of machines; and k) Use of acoustic barriers if necessary.

**Monitoring Schedule for the Next Month**

7.5 The tentative environmental monitoring schedules for the next month are shown in **Appendix D**.

## 8. CONCLUSIONS AND RECOMMENDATIONS

### Conclusions

- 8.1 Environmental monitoring works required under the EM&A Manual were performed in the reporting month and all monitoring results were checked and reviewed.

#### 1-hr TSP Monitoring

- 8.2 All 1-hour TSP monitoring was conducted as scheduled in the reporting month. No Action/Limit Level exceedance was recorded. 1-hour TSP concentrations in all stations in the reporting month were below the prediction in the approved Environmental Impact Assessment (EIA) Report.

#### 24-hr TSP Monitoring

- 8.3 The 24-hour TSP monitoring at AM4(C) – New Pump Station was not available on 29 August 2018 due to inspection by Fire Services Department. The additional 24-hour TSP monitoring at AM4(C) – New Pump Station will be conducted on 5 September 2018 and the result will be presented in Monthly EM&A Report for September 2018. No Action/Limit Level exceedance was recorded in the reporting month. 24-hour TSP concentrations in all stations in the reporting month were below the prediction in the approved Environmental Impact Assessment (EIA) Report

#### Construction Noise Monitoring

- 8.4 All construction noise monitoring was conducted as scheduled in the reporting month. The construction noise levels in all stations in the reporting month were below the range of predicted mitigated construction noise levels in the approved Environmental Impact Assessment (EIA) report.

#### Complaints, Notification of any Summons and Prosecution Received

- 8.5 No environmental complaint and environmental prosecution was received in the reporting month. The summaries of environmental complaint, warning, summon and notification of successful prosecution for the Project are presented in **Appendix L**.

### Recommendations

- 8.6 According to the environmental audit performed in the reporting month, the following recommendations were made:

#### *Air Quality Impact*

- To implement dust suppression measures on all haul roads, stockpiles, dry surfaces and excavation works.
- To mitigate the dust generation by adequate water spraying on dry days.

*Noise Impact*

- To inspect the noise sources inside the site.
- To disperse the locations of noisy equipments and position the equipments as far away as possible from sensitive receivers.
- To provide temporary noise barriers for operations of noisy equipment near the noise sensitive receivers in an appropriate location.

*Water Impact*

- To prevent any surface runoff discharge into any stream course.
- To review and implement temporary drainage system.
- To identify any wastewater discharges from site.
- To ensure properly maintenance for de-silting facilities.
- To clear the silt and sediment in the sedimentation tanks.
- To review the capacity of de-silting facilities for discharge.
- To divert all the water generated from construction site to de-silting facilities with enough handling capacity before discharge.

*Waste/Chemical Management*

- To check for any accumulation of waste materials or rubbish on site.
- To ensure the performance of sorting of C&D materials at source (during generation);
- To avoid any discharge or accidental spillage of chemical waste or oil directly from the site.
- To provide proper storage area or drip trays for oil containers/ equipment on site.
- To avoid improper handling or storage of oil drum on site.

*Landscape and Visual*

- To protect the existing trees to be retained.
- To transplant the trees unavoidably affected by the works.
- To control of night-time lighting.
- To provide decorative screen hoarding.
- To complete landscape works at site area as early as possible.

**Effectiveness of Environmental Management**

- 8.7 The above recommendations and the recommended mitigation measures in the EM&A Manual were carried out by the Contractor during construction. No non-compliance was recorded during the environmental site inspections as shown in **Appendix I**.
- 8.8 The effectiveness of environmental management is satisfactory as the above recommendations are met. Some of the examples of mitigation measures for the following recommendations are given in **Table 8.1** below.
- Surface runoff discharge into any stream course is prevented;
  - Provision of sedimentation facilities after identification of wastewater discharges from site;
  - Discharge or accidental spillage of chemical waste or oil directly from the site is avoided;
  - Improper handling or storage of oil drum on site is avoided;
  - The existing trees to be retained are protected; and
  - Night-time lighting is controlled.

**Table 8.1 Examples of Mitigation Measures for Environmental Recommendations**

	
<p>To prevent any surface runoff discharge into any stream course.</p>	<p>Follow-up measure(s) after identification of wastewater discharges from site.</p>
	
<p>To avoid any discharge or accidental spillage of chemical waste or oil directly from the site</p>	<p>To avoid improper handling or storage of oil drum on site</p>
	
<p>To protect the existing trees to be retained</p>	<p>To control of night-time lighting</p>

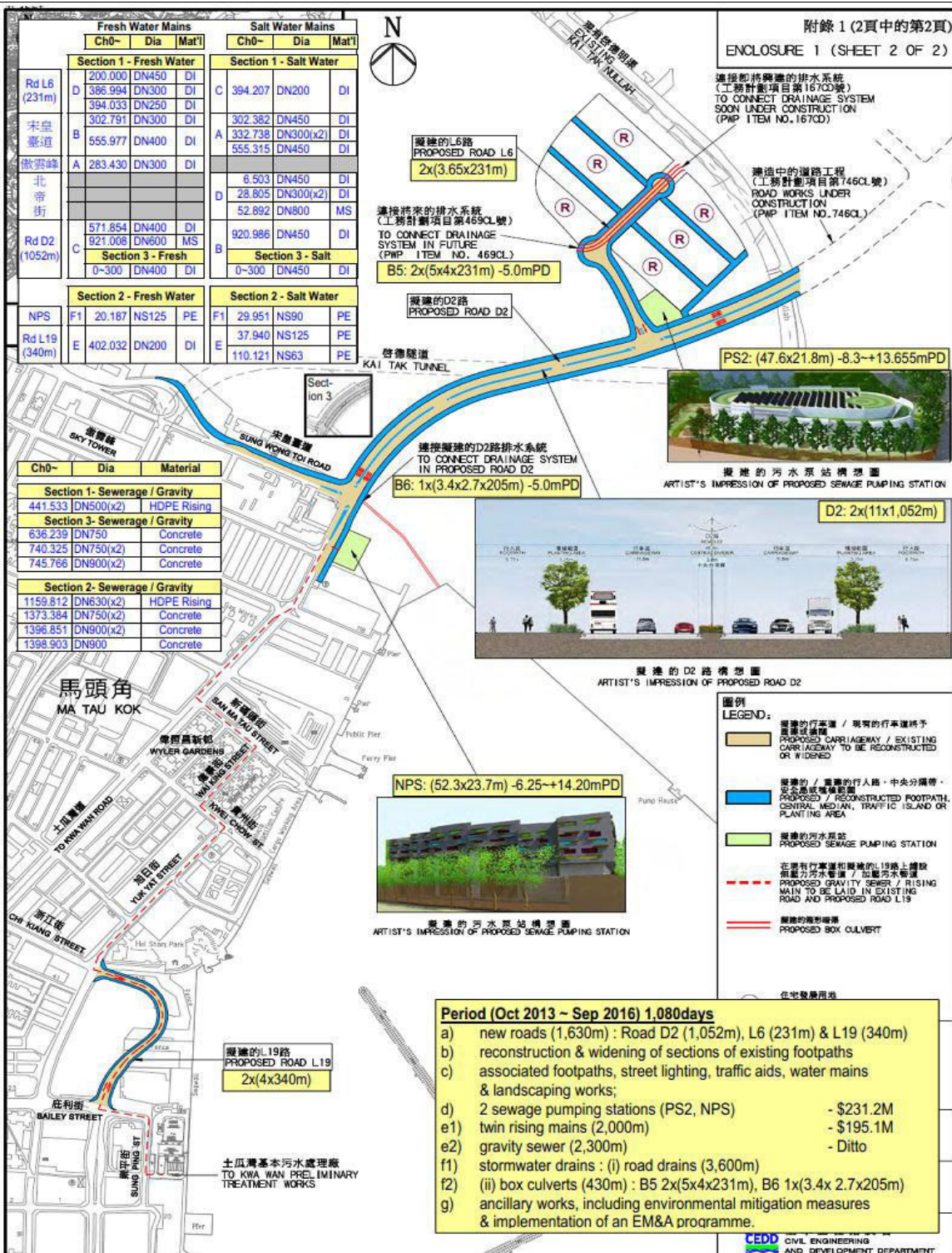
---

---

## FIGURES

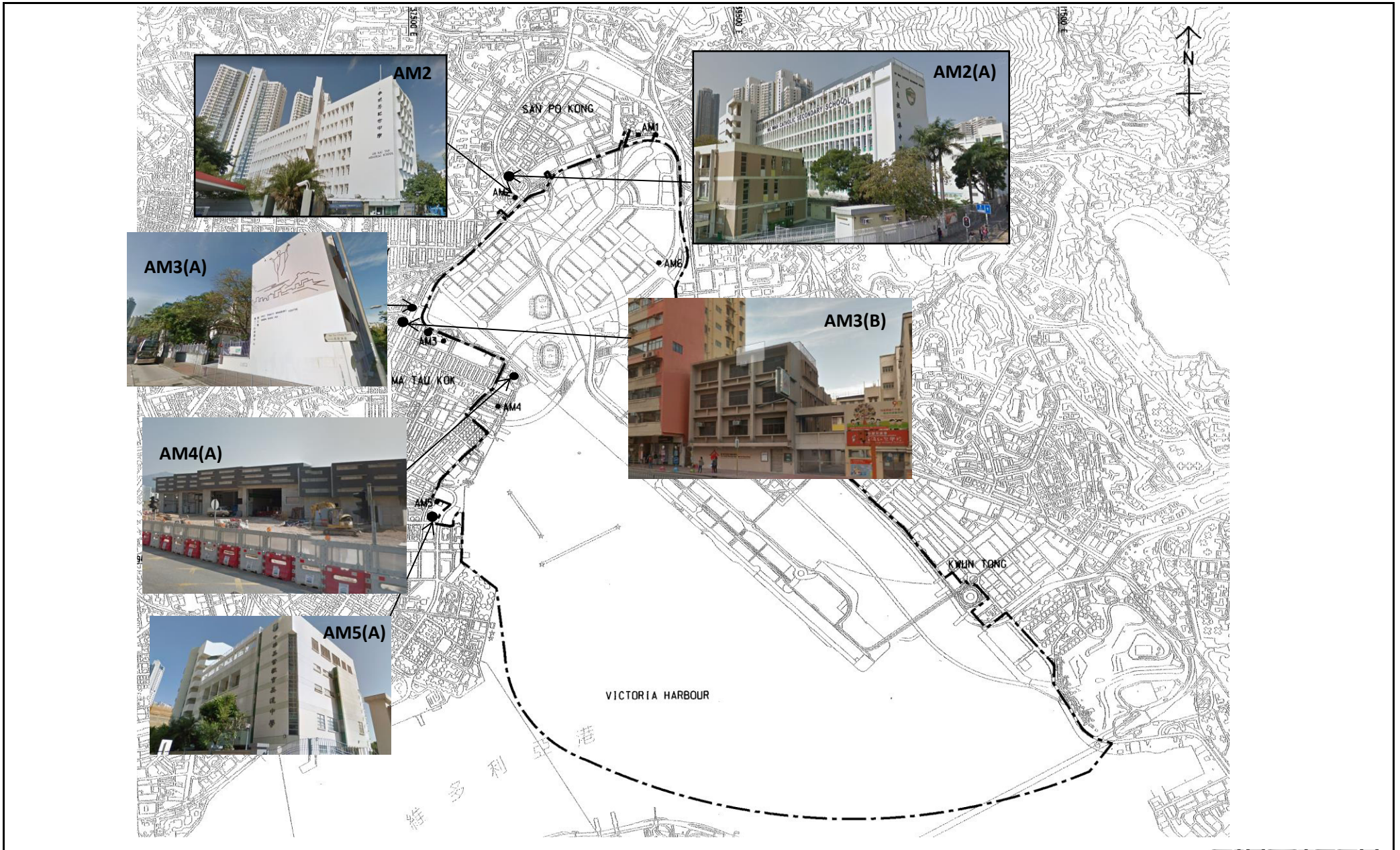
---

---

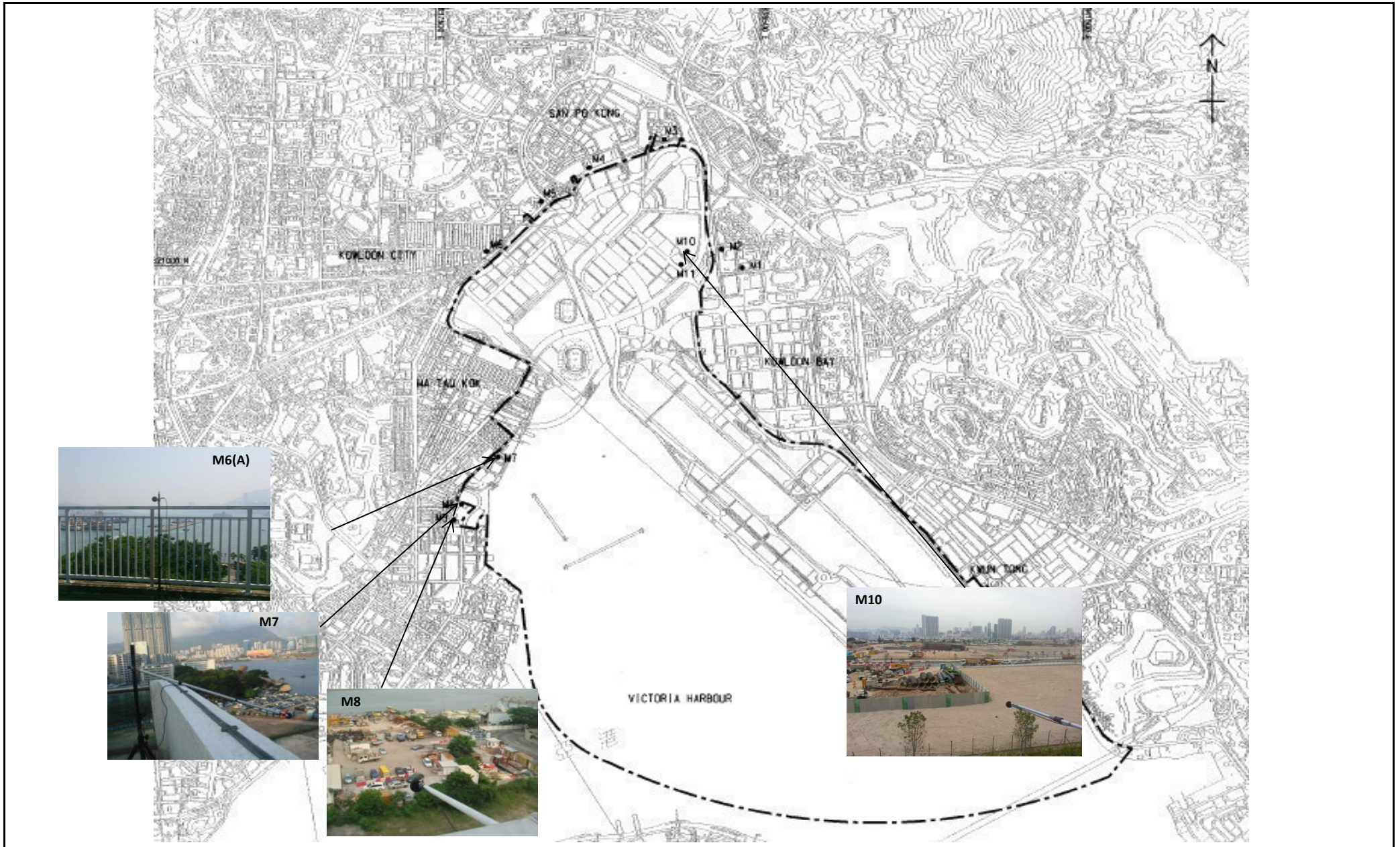


附錄 1 (2頁中的第2頁)  
ENCLOSURE 1 (SHEET 2 OF 2)

Title	KL/2012/03 - Kai Tak Development - Stage 4 Infrastructure at Former North Apron Area	Scale	N.T.S	Project No.	MA13056	CINOTECH
	Site Layout Plan		Date		Sep-13	

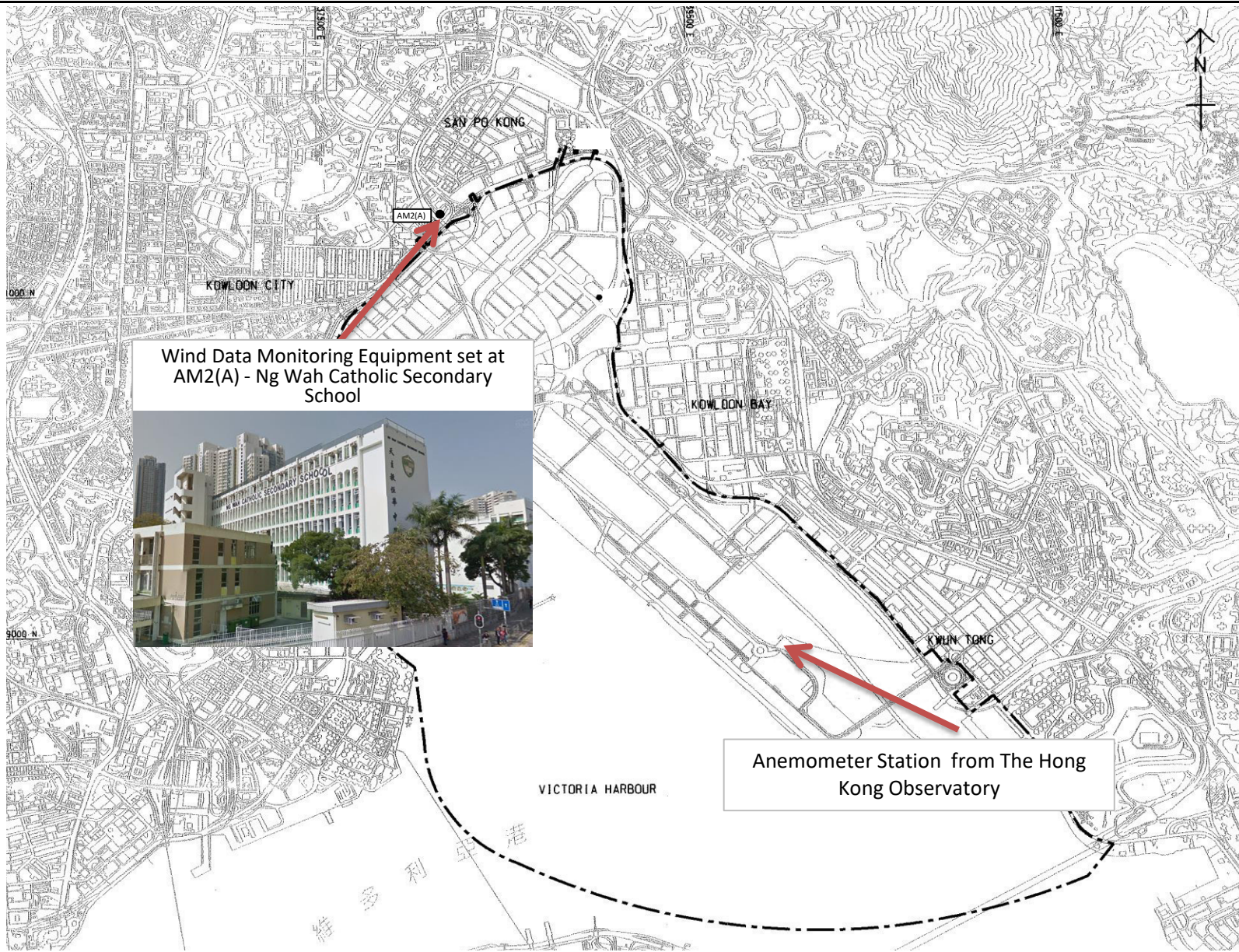


Title	Contract No. KL/2012/03		Scale	Project	CINOTECH
	Kai Tak Development –Stage 4 Infrastructure at Former North Apron Area		N.T.S	No. MA13056	
	Air Quality Monitoring Stations under this Project		Date	Figure	
			Dec-17	2	



Title	Contract No. KL/2012/03		Scale	Project
	Kai Tak Development –Stage 4 Infrastructure at Former North Apron Area		N.T.S	No. MA13056
	Noise Monitoring Stations under this Project		Date	Figure
			Dec-16	3



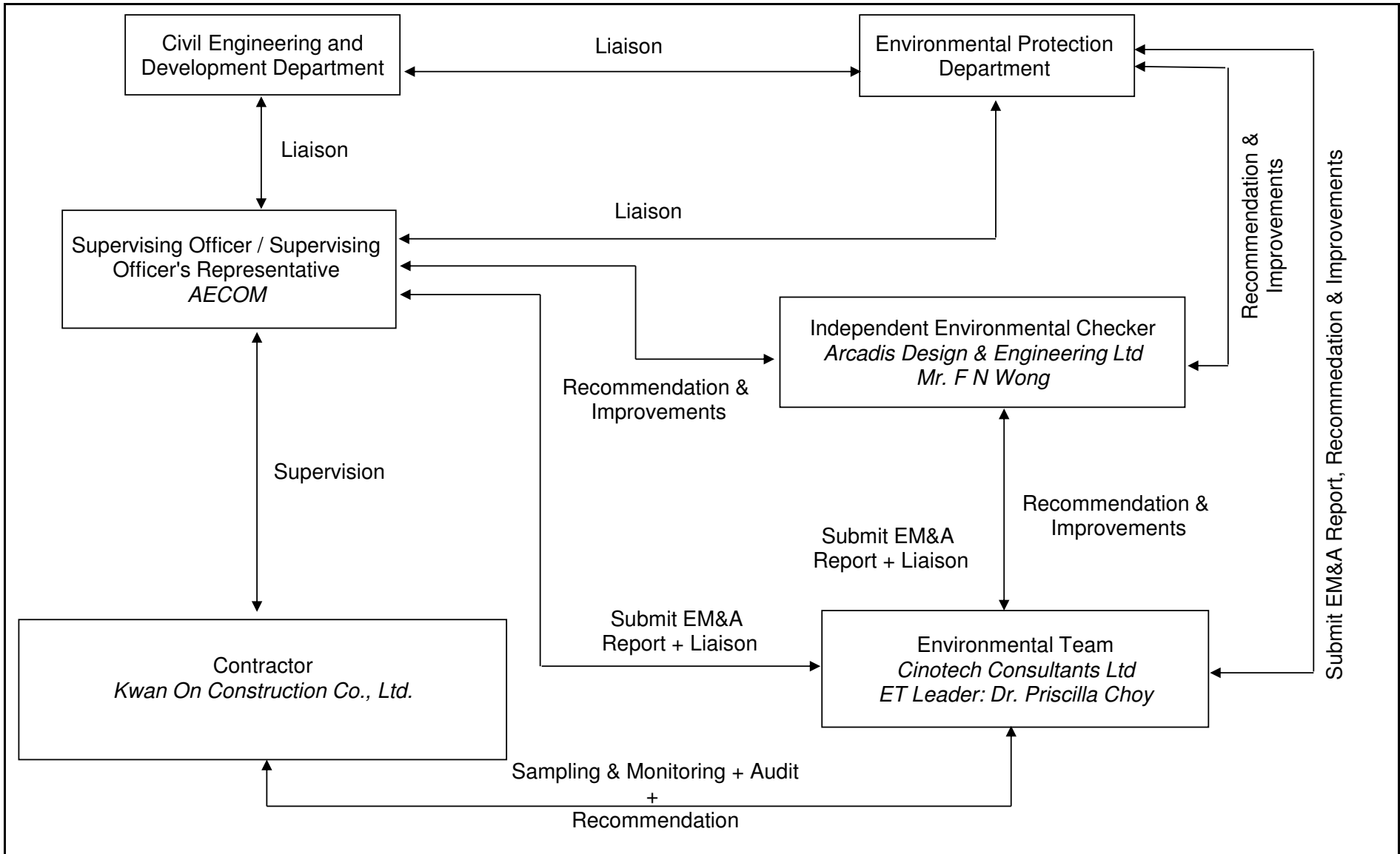


Title Contract No. KL/2012/03  
 Kai Tak Development –Stage 4 Infrastructure at Former North Apron Area

Location of Wind Data Monitoring Equipment

Scale	N.T.S	Project No.	MA13056
Date	Aug-17	Figure	4





Title	Contract No. KL/2012/03 Kai Tak Development –Stage 4 Infrastructure at Former North Apron Area Management Structure	Scale	N.T.S	Project No.	MA13056	CINOTECH
		Date	Dec-16	Figure	5	

---

---

**APPENDIX A  
ACTION AND LIMIT LEVELS**

---

---

## Appendix A - Action and Limit Levels

**Table A-1 Action and Limit Levels for 1-Hour TSP**

Location	Action Level, $\mu\text{g}/\text{m}^3$	Limit Level, $\mu\text{g}/\text{m}^3$
AM2	346	500
AM3(A)	351	
AM4(C)	371	
AM5	345	

**Table A-2 Action and Limit Levels for 24-Hour TSP**

Location	Action Level, $\mu\text{g}/\text{m}^3$	Limit Level, $\mu\text{g}/\text{m}^3$
AM2(A)	157	260
AM3(B)	167	
AM4(C)	187	
AM5	156	

**Table A-3 Action and Limit Levels for Construction Noise**

Time Period	Action Level	Limit Level
0700-1900 hrs on normal weekdays	When one documented complaint is received	75 dB(A) 70dB(A)/65dB(A)*

Remarks: If works are to be carried out during restricted hours, the conditions stipulated in the Construction Noise Permit (CNP) issued by the Noise Control Authority have to be followed. \*70dB(A) and 65dB(A) for schools during normal teaching periods and school examination periods, respectively.

---

---

**APPENDIX B  
COPIES OF CALIBRATION  
CERTIFICATES**

---

---

**TEST REPORT**

**APPLICANT:** Cinotech Consultants Limited  
Room 1710, Technology Park,  
18 On Lai Street,  
Shatin, NT, Hong Kong

Test Report No.:	29026
Date of Issue:	2018-06-11
Date Received:	2018-06-08
Date Tested:	2018-06-08
Date Completed:	2018-06-11
Next Due Date:	2018-08-10

**ATTN:** Mr. W. K. Tang

Page: 1 of 1

**Certificate of Calibration**

**Item for Calibration:**

Description : Handheld Particle Counter  
Manufacturer : Hal Technology  
Model No. : Hal-HPC301  
Serial No. : 3011701019  
Flow rate : 0.1 cfm  
Zero Count Test : 0 count per 5 minutes  
Equipment No. : A-27-01

**Test Conditions:**

Room Temperature : 17-22 degree Celsius  
Relative Humidity : 40-70%

**Test Specifications & Methodology:**

1. Instruction and Operation Manual High Volume Sampler, Andersen Samplers, Inc.
2. In-house method in according to the instruction manual: The Dust Monitor was compared with a calibrated High Volume Sampler and the result was used to generate the Correlation Factor (CF) between the Dust Monitor and High Volume Sampler.

**Results:**

Correlation Factor (CF)	1.226
-------------------------	-------

\*\*\*\*\*

*PREPARED AND CHECKED BY:*

For and On Behalf of **WELLAB Ltd.**

  
**PATRICK TSE**  
Laboratory Manager

**TEST REPORT**

**APPLICANT:** Cinotech Consultants Limited  
Room 1710, Technology Park,  
18 On Lai Street,  
Shatin, NT, Hong Kong

Test Report No.:	29661
Date of Issue:	2018-08-13
Date Received:	2018-08-11
Date Tested:	2018-08-11
Date Completed:	2018-08-13
Next Due Date:	2018-10-12

**ATTN:** Mr. W. K. Tang

Page: 1 of 1

**Certificate of Calibration**

**Item for Calibration:**

Description : Handheld Particle Counter  
 Manufacturer : Hal Technology  
 Model No. : Hal-HPC301  
 Serial No. : 3011701019  
 Flow rate : 0.1 cfm  
 Zero Count Test : 0 count per 5 minutes  
 Equipment No. : A-27-01

**Test Conditions:**

Room Temperature : 17-22 degree Celsius  
 Relative Humidity : 40-70%

**Test Specifications & Methodology:**

1. Instruction and Operation Manual High Volume Sampler, Andersen Samplers, Inc.
2. In-house method in according to the instruction manual: The Dust Monitor was compared with a calibrated High Volume Sampler and the result was used to generate the Correlation Factor (CF) between the Dust Monitor and High Volume Sampler.

**Results:**

Correlation Factor (CF)	1.177
-------------------------	-------

\*\*\*\*\*

*PREPARED AND CHECKED BY:*

For and On Behalf of **WELLAB Ltd.**

  
**PATRICK TSE**  
 Laboratory Manager

**TEST REPORT**

**APPLICANT:** Cinotech Consultants Limited  
Room 1710, Technology Park,  
18 On Lai Street,  
Shatin, NT, Hong Kong

Test Report No.:	29026A
Date of Issue:	2018-06-11
Date Received:	2018-06-08
Date Tested:	2018-06-08
Date Completed:	2018-06-11
Next Due Date:	2018-08-10

**ATTN:** Mr. W. K. Tang

Page: 1 of 1

**Certificate of Calibration**

**Item for Calibration:**

Description : Handheld Particle Counter  
 Manufacturer : Hal Technology  
 Model No. : Hal-HPC301  
 Serial No. : 3011701016  
 Flow rate : 0.1 cfm  
 Zero Count Test : 0 count per 5 minutes  
 Equipment No. : A-27-03

**Test Conditions:**

Room Temperature : 17-22 degree Celsius  
 Relative Humidity : 40-70%

**Test Specifications & Methodology:**

1. Instruction and Operation Manual High Volume Sampler, Andersen Samplers, Inc.
2. In-house method in according to the instruction manual: The Dust Monitor was compared with a calibrated High Volume Sampler and the result was used to generate the Correlation Factor (CF) between the Dust Monitor and High Volume Sampler.

**Results:**

Correlation Factor (CF)	1.239
-------------------------	-------

\*\*\*\*\*

*PREPARED AND CHECKED BY:*

For and On Behalf of **WELLAB Ltd.**

  
**PATRICK TSE**  
 Laboratory Manager

**TEST REPORT**

**APPLICANT:** Cinotech Consultants Limited  
Room 1710, Technology Park,  
18 On Lai Street,  
Shatin, NT, Hong Kong

Test Report No.:	29662
Date of Issue:	2018-08-13
Date Received:	2018-08-11
Date Tested:	2018-08-11
Date Completed:	2018-08-13
Next Due Date:	2018-10-12

**ATTN:** Mr. W. K. Tang

Page: 1 of 1

**Certificate of Calibration**

**Item for Calibration:**

Description : Handheld Particle Counter  
 Manufacturer : Hal Technology  
 Model No. : Hal-HPC301  
 Serial No. : 3011701016  
 Flow rate : 0.1 cfm  
 Zero Count Test : 0 count per 5 minutes  
 Equipment No. : A-27-03

**Test Conditions:**

Room Temperature : 17-22 degree Celsius  
 Relative Humidity : 40-70%

**Test Specifications & Methodology:**

1. Instruction and Operation Manual High Volume Sampler, Andersen Samplers, Inc.
2. In-house method in according to the instruction manual: The Dust Monitor was compared with a calibrated High Volume Sampler and the result was used to generate the Correlation Factor (CF) between the Dust Monitor and High Volume Sampler.

**Results:**

Correlation Factor (CF)	1.149
-------------------------	-------

\*\*\*\*\*

*PREPARED AND CHECKED BY:*

For and On Behalf of **WELLAB Ltd.**



**PATRICK TSE**  
Laboratory Manager

**TEST REPORT**

**APPLICANT:** Cinotech Consultants Limited  
Room 1710, Technology Park,  
18 On Lai Street,  
Shatin, NT, Hong Kong

Test Report No.:	29026B
Date of Issue:	2018-06-11
Date Received:	2018-06-08
Date Tested:	2018-06-08
Date Completed:	2018-06-11
Next Due Date:	2018-08-10

**ATTN:** Mr. W. K. Tang

Page: 1 of 1

**Certificate of Calibration**

**Item for Calibration:**

Description : Handheld Particle Counter  
Manufacturer : Hal Technology  
Model No. : Hal-HPC301  
Serial No. : 3011701017  
Flow rate : 0.1 cfm  
Zero Count Test : 0 count per 5 minutes  
Equipment No. : A-27-04

**Test Conditions:**

Room Temperature : 17-22 degree Celsius  
Relative Humidity : 40-70%

**Test Specifications & Methodology:**

1. Instruction and Operation Manual High Volume Sampler, Andersen Samplers, Inc.
2. In-house method in according to the instruction manual: The Dust Monitor was compared with a calibrated High Volume Sampler and the result was used to generate the Correlation Factor (CF) between the Dust Monitor and High Volume Sampler.

**Results:**

Correlation Factor (CF)	1.204
-------------------------	-------

\*\*\*\*\*

*PREPARED AND CHECKED BY:*

For and On Behalf of **WELLAB Ltd.**



**PATRICK TSE**

Laboratory Manager

**TEST REPORT**

**APPLICANT:** Cinotech Consultants Limited  
Room 1710, Technology Park,  
18 On Lai Street,  
Shatin, NT, Hong Kong

Test Report No.:	29026C
Date of Issue:	2018-06-11
Date Received:	2018-06-08
Date Tested:	2018-06-08
Date Completed:	2018-06-11
Next Due Date:	2018-08-10

**ATTN:** Mr. W. K. Tang

Page: 1 of 1

**Certificate of Calibration**

**Item for Calibration:**

Description : Handheld Particle Counter  
 Manufacturer : Hal Technology  
 Model No. : Hal-HPC301  
 Serial No. : 3011701012  
 Flow rate : 0.1 cfm  
 Zero Count Test : 0 count per 5 minutes  
 Equipment No. : A-27-07

**Test Conditions:**

Room Temperature : 17-22 degree Celsius  
 Relative Humidity : 40-70%

**Test Specifications & Methodology:**

1. Instruction and Operation Manual High Volume Sampler, Andersen Samplers, Inc.
2. In-house method in according to the instruction manual: The Dust Monitor was compared with a calibrated High Volume Sampler and the result was used to generate the Correlation Factor (CF) between the Dust Monitor and High Volume Sampler.

**Results:**

Correlation Factor (CF)	1.239
-------------------------	-------

\*\*\*\*\*

*PREPARED AND CHECKED BY:*

For and On Behalf of **WELLAB Ltd.**

  
**PATRICK TSE**  
 Laboratory Manager

**TEST REPORT**

**APPLICANT:** Cinotech Consultants Limited  
Room 1710, Technology Park,  
18 On Lai Street,  
Shatin, NT, Hong Kong

Test Report No.:	29664
Date of Issue:	2018-08-13
Date Received:	2018-08-11
Date Tested:	2018-08-11
Date Completed:	2018-08-13
Next Due Date:	2018-10-12

**ATTN:** Mr. W. K. Tang

Page: 1 of 1

**Certificate of Calibration**

**Item for Calibration:**

Description : Handheld Particle Counter  
 Manufacturer : Hal Technology  
 Model No. : Hal-HPC301  
 Serial No. : 3011701012  
 Flow rate : 0.1 cfm  
 Zero Count Test : 0 count per 5 minutes  
 Equipment No. : A-27-07

**Test Conditions:**

Room Temperature : 17-22 degree Celsius  
 Relative Humidity : 40-70%

**Test Specifications & Methodology:**

1. Instruction and Operation Manual High Volume Sampler, Andersen Samplers, Inc.
2. In-house method in according to the instruction manual: The Dust Monitor was compared with a calibrated High Volume Sampler and the result was used to generate the Correlation Factor (CF) between the Dust Monitor and High Volume Sampler.

**Results:**

Correlation Factor (CF)	1.161
-------------------------	-------

\*\*\*\*\*

*PREPARED AND CHECKED BY:*

For and On Behalf of **WELLAB Ltd.**

  
**PATRICK TSE**  
 Laboratory Manager

**TEST REPORT**

**APPLICANT:** Cinotech Consultants Limited  
Room 1710, Technology Park,  
18 On Lai Street,  
Shatin, NT, Hong Kong

Test Report No.:	29026D
Date of Issue:	2018-06-11
Date Received:	2018-06-08
Date Tested:	2018-06-08
Date Completed:	2018-06-11
Next Due Date:	2018-08-10

**ATTN:** Mr. W. K. Tang

Page: 1 of 1

**Certificate of Calibration**

**Item for Calibration:**

Description : Handheld Particle Counter  
 Manufacturer : Hal Technology  
 Model No. : Hal-HPC301  
 Serial No. : 3011701013  
 Flow rate : 0.1 cfm  
 Zero Count Test : 0 count per 5 minutes  
 Equipment No. : A-27-08

**Test Conditions:**

Room Temperature : 17-22 degree Celsius  
 Relative Humidity : 40-70%

**Test Specifications & Methodology:**

1. Instruction and Operation Manual High Volume Sampler, Andersen Samplers, Inc.
2. In-house method in according to the instruction manual: The Dust Monitor was compared with a calibrated High Volume Sampler and the result was used to generate the Correlation Factor (CF) between the Dust Monitor and High Volume Sampler.

**Results:**

Correlation Factor (CF)	1.220
-------------------------	-------

\*\*\*\*\*

*PREPARED AND CHECKED BY:*

For and On Behalf of **WELLAB Ltd.**

  
**PATRICK TSE**  
 Laboratory Manager

**TEST REPORT**

**APPLICANT:** Cinotech Consultants Limited  
Room 1710, Technology Park,  
18 On Lai Street,  
Shatin, NT, Hong Kong

Test Report No.:	29665
Date of Issue:	2018-08-13
Date Received:	2018-08-11
Date Tested:	2018-08-11
Date Completed:	2018-08-13
Next Due Date:	2018-10-12

**ATTN:** Mr. W. K. Tang

Page: 1 of 1

**Certificate of Calibration**

**Item for Calibration:**

Description : Handheld Particle Counter  
 Manufacturer : Hal Technology  
 Model No. : Hal-HPC301  
 Serial No. : 3011701013  
 Flow rate : 0.1 cfm  
 Zero Count Test : 0 count per 5 minutes  
 Equipment No. : A-27-08

**Test Conditions:**

Room Temperature : 17-22 degree Celsius  
 Relative Humidity : 40-70%

**Test Specifications & Methodology:**

1. Instruction and Operation Manual High Volume Sampler, Andersen Samplers, Inc.
2. In-house method in according to the instruction manual: The Dust Monitor was compared with a calibrated High Volume Sampler and the result was used to generate the Correlation Factor (CF) between the Dust Monitor and High Volume Sampler.

**Results:**

Correlation Factor (CF)	1.162
-------------------------	-------

\*\*\*\*\*

*PREPARED AND CHECKED BY:*

For and On Behalf of **WELLAB Ltd.**

  
**PATRICK TSE**  
 Laboratory Manager

## TEST REPORT

**APPLICANT:** Cinotech Consultants Limited  
Room 1710, Technology Park,  
18 On Lai Street,  
Shatin, NT, Hong Kong

Test Report No.:	C/N/170825
Date of Issue:	2017-08-28
Date Received:	2017-08-25
Date Tested:	2017-08-25
Date Completed:	2017-08-28
Next Due Date:	2018-08-27

**ATTN:** Mr. W.K. Tang

Page: 1 of 1

### Certificate of Calibration

**Item for calibration:**

Description	: 'SVANTEK' Integrating Sound Level Meter
Manufacturer	: SVANTEK
Model No.	: SVAN 957
Serial No.	: 21455
Microphone No.	: 43730
Equipment No.	: N-08-07

**Test conditions:**

Room Temperature	: 23 degree Celsius
Relative Humidity	: 60 %

**Test Specifications:**

Performance checking at 94 and 114 dB

**Methodology:**

In-house method, according to manufacturer instruction manual

**Results:**

Reference Set Point, dB	Instrument Readings, dB
94	94.0
114	114.0

*PREPARED AND CHECKED BY:*  
For and On Behalf of **WELLAB Ltd.**

  
**PATRICK TSE**  
Laboratory Manager

## TEST REPORT

**APPLICANT:** Cinotech Consultants Limited  
Room 1710, Technology Park,  
18 On Lai Street,  
Shatin, NT, Hong Kong

Test Report No.:	C/N/170915C
Date of Issue:	2017-09-18
Date Received:	2017-09-15
Date Tested:	2017-09-15
Date Completed:	2017-09-18
Next Due Date:	2018-09-17

**ATTN:** Mr. W.K. Tang

Page: 1 of 1

### Certificate of Calibration

**Item for calibration:**

Description	: 'SVANTEK' Integrating Sound Level Meter
Manufacturer	: SVANTEK
Model No.	: SVAN 977
Serial No.	: 45482
Microphone No.	: 63626
Equipment No.	: N-08-14

**Test conditions:**

Room Temperature	: 22 degree Celsius
Relative Humidity	: 60%

**Test Specifications:**

Performance checking at 94 and 114 dB

**Methodology:**

In-house method, according to manufacturer instruction manual

**Results:**

Reference Set Point, dB	Instrument Readings, dB
94	94.0
114	114.0

*PREPARED AND CHECKED BY:*

For and On Behalf of **WELLAB Ltd.**

  
**PATRICK TSE**  
Laboratory Manager

### TEST REPORT

**APPLICANT:** Cinotech Consultants Limited  
Room 1710, Technology Park,  
18 On Lai Street,  
Shatin, NT, Hong Kong

Test Report No.:	C/N/171215
Date of Issue:	2017-12-18
Date Received:	2017-12-15
Date Tested:	2017-12-15
Date Completed:	2017-12-18
Next Due Date:	2018-12-17

**ATTN:** Mr. W.K. Tang

Page: 1 of 1

### Certificate of Calibration

**Item for calibration:**

Description	: Sound & Vibration Analyser
Manufacturer	: BSWA
Model No.	: BSWA 801
Serial No.	: 35924
Equipment No.	: N-13-01

**Test conditions:**

Room Temperature	: 20 degree Celsius
Relative Humidity	: 64%

**Test Specifications:**

Performance checking at 94 and 114 dB

**Methodology:**

In-house method, according to manufacturer instruction manual

**Results:**

Reference Set Point, dB	Instrument Readings, dB
94	94.0
114	114.0

*PREPARED AND CHECKED BY:*

For and On Behalf of **WELLAB Ltd.**



**PATRICK TSE**

Laboratory Manager

## TEST REPORT

**APPLICANT:** Cinotech Consultants Limited  
Room 1710, Technology Park,  
18 On Lai Street,  
Shatin, NT, Hong Kong

Test Report No.:	C/N/171215A
Date of Issue:	2017-12-18
Date Received:	2017-12-15
Date Tested:	2017-12-15
Date Completed:	2017-12-18
Next Due Date:	2018-12-17

**ATTN:** Mr. W.K. Tang

Page: 1 of 1

### Certificate of Calibration

**Item for calibration:**

Description	: Sound & Vibration Analyser
Manufacturer	: BSWA
Model No.	: BSWA 801
Serial No.	: 35921
Equipment No.	: N-13-02

**Test conditions:**

Room Temperature	: 20 degree Celsius
Relative Humidity	: 64%

**Test Specifications:**

Performance checking at 94 and 114 dB

**Methodology:**

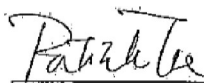
In-house method, according to manufacturer instruction manual

**Results:**

Reference Set Point, dB	Instrument Readings, dB
94	94.0
114	114.0

*PREPARED AND CHECKED BY:*

For and On Behalf of **WELLAB Ltd.**



**PATRICK TSE**

Laboratory Manager

## TEST REPORT

**APPLICANT:** Cinotech Consultants Limited  
Room 1710, Technology Park,  
18 On Lai Street,  
Shatin, NT, Hong Kong

Test Report No.:	C/N/171215B
Date of Issue:	2017-12-18
Date Received:	2017-12-15
Date Tested:	2017-12-15
Date Completed:	2017-12-18
Next Due Date:	2018-12-17

**ATTN:** Mr. W.K. Tang

Page: 1 of 1

### Certificate of Calibration

**Item for calibration:**

Description	: Sound & Vibration Analyser
Manufacturer	: BSWA
Model No.	: BSWA 801
Serial No.	: 35927
Equipment No.	: N-13-03

**Test conditions:**

Room Temperature	: 20 degree Celsius
Relative Humidity	: 64%

**Test Specifications:**

Performance checking at 94 and 114 dB

**Methodology:**

In-house method, according to manufacturer instruction manual

**Results:**

Reference Set Point, dB	Instrument Readings, dB
94	94.0
114	114.0

*PREPARED AND CHECKED BY:*

For and On Behalf of **WELLAB Ltd.**

  
**PATRICK TSE**  
Laboratory Manager

## TEST REPORT

**APPLICANT:** Cinotech Consultants Limited  
Room 1710, Technology Park,  
18 On Lai Street,  
Shatin, NT, Hong Kong

Test Report No.:	C/N/170929
Date of Issue:	2017-09-30
Date Received:	2017-09-29
Date Tested:	2017-09-29
Date Completed:	2017-09-30
Next Due Date:	2018-09-29

**ATTN:** Mr. W.K. Tang

Page: 1 of 1

### Item for calibration:

Description	: Acoustical Calibrator
Manufacturer	: SVANTEK
Model No.	: SV30A
Serial No.	: 24803
Equipment No.	: N-09-03

### Test conditions:

Room Temperature	: 21 degree Celsius
Relative Humidity	: 60 %

### Methodology:

The Sound Level Calibrator has been calibrated in accordance with the documented procedures and using standard(s) and instrument(s) which are recommended by the manufacturer, or equivalent.

### Results:

Sound Pressure Level (1kHz)	Measured SPL	Tolerance
At 94 dB SPL	94.0	94.0 ± 0.1 dB
At 114 dB SPL	114.0	114.0 ± 0.1 dB

*PREPARED AND CHECKED BY:*

For and On Behalf of **WELLAB Ltd.**

  
**PATRICK TSE**  
Laboratory Manager

## TEST REPORT

**APPLICANT:** Cinotech Consultants Limited  
Room 1710, Technology Park,  
18 On Lai Street,  
Shatin, NT, Hong Kong

Test Report No.:	C/N/170929B
Date of Issue:	2017-09-30
Date Received:	2017-09-29
Date Tested:	2017-09-29
Date Completed:	2017-09-30
Next Due Date:	2018-09-29

**ATTN:** Mr. W.K. Tang

Page: 1 of 1

### Item for calibration:

Description	: Acoustical Calibrator
Manufacturer	: SVANTEK
Model No.	: SV30A
Serial No.	: 24780
Equipment No.	: N-09-05

### Test conditions:

Room Temperature	: 21 degree Celsius
Relative Humidity	: 60 %

### Methodology:

The Sound Level Calibrator has been calibrated in accordance with the documented procedures and using standard(s) and instrument(s) which are recommended by the manufacturer, or equivalent.

### Results:

Sound Pressure Level (1kHz)	Measured SPL	Tolerance
At 94 dB SPL	94.0	94.0 ± 0.1 dB
At 114 dB SPL	114.0	114.0 ± 0.1 dB

*PREPARED AND CHECKED BY:*

For and On Behalf of **WELLAB Ltd.**

  
**PATRICK TSE**  
Laboratory Manager

## TEST REPORT

**APPLICANT:** Cinotech Consultants Limited  
Room 1710, Technology Park,  
18 On Lai Street,  
Shatin, NT, Hong Kong

Test Report No.:	C/N/171103
Date of Issue:	2017-11-06
Date Received:	2017-11-03
Date Tested:	2017-11-03
Date Completed:	2017-11-06
Next Due Date:	2018-11-05

**ATTN:** Mr. W.K. Tang

Page: 1 of 1

### Item for calibration:

Description	: Acoustical Calibrator
Manufacturer	: Brüel & Kjær
Model No.	: 4231
Serial No.	: 2326353
Equipment No.	: N-02-01

### Test conditions:

Room Temperature	: 21 degree Celsius
Relative Humidity	: 64 %

### Methodology:

The Sound Level Calibrator has been calibrated in accordance with the documented procedures and using standard(s) and instrument(s) which are recommended by the manufacturer, or equivalent.

### Results:

Sound Pressure Level (1kHz)	Measured SPL	Tolerance
At 94 dB SPL	94.0	94.0 ± 0.1 dB
At 114 dB SPL	114.0	114.0 ± 0.1 dB

PREPARED AND CHECKED BY:

For and On Behalf of **WELLAB Ltd.**

  
\_\_\_\_\_  
**PATRICK TSE**  
Laboratory Manager

# High-Volume TSP Sampler 5-POINT CALIBRATION DATA SHEET

**CINOTECH**

File No. MA13056/13/0007

Station AM2(A) - Ng Wah Catholic Secondary School

Date: 14-Jul-18

Next Due Date: 13-Sep-18

Operator: MH

Equipment No.: A-01-13

Model No.: TE-5170

Serial No.: 1352

Ambient Condition			
Temperature, Ta (K)	299.3	Pressure, Pa (mmHg)	755.8

Orifice Transfer Standard Information					
Serial No.	2896	Slope, mc	0.0585	Intercept, bc	-0.00045
Last Calibration Date:	13-Feb-18	$mc \times Qstd + bc = [\Delta H \times (Pa/760) \times (298/Ta)]^{1/2}$			
Next Calibration Date:	13-Feb-19	$Qstd = \{[\Delta H \times (Pa/760) \times (298/Ta)]^{1/2} - bc\} / mc$			

Calibration of TSP Sampler					
Calibration Point	Orifice			HVS	
	$\Delta H$ (orifice), in. of water	$[\Delta H \times (Pa/760) \times (298/Ta)]^{1/2}$	Qstd (CFM) X - axis	$\Delta W$ (HVS), in. of water	$[\Delta W \times (Pa/760) \times (298/Ta)]^{1/2}$ Y-axis
1	12.5	3.52	60.12	7.9	2.80
2	10.9	3.29	56.14	6.8	2.59
3	7.8	2.78	47.49	5.2	2.27
4	5.5	2.33	39.88	3.4	1.83
5	3.3	1.81	30.89	2.1	1.44

**By Linear Regression of Y on X**

Slope, mw = 0.0464

Intercept, bw = 0.0099

Correlation coefficient\* = 0.9983

\*If Correlation Coefficient < 0.990, check and recalibrate.

Set Point Calculation	
From the TSP Field Calibration Curve, take Qstd = 43 CFM	
From the Regression Equation, the "Y" value according to	
$mw \times Qstd + bw = [\Delta W \times (Pa/760) \times (298/Ta)]^{1/2}$	
Therefore, Set Point; W = (mw x Qstd + bw) <sup>2</sup> x (760 / Pa) x (Ta / 298) =	<u>4.07</u>

Remarks: \_\_\_\_\_

Conducted by: Lee Man Hee Signature: \_\_\_\_\_  
 Checked by: Wk. Tang Signature: \_\_\_\_\_

Date: 14/7/2018  
 Date: 14/7/2018

# High-Volume TSP Sampler

## 5-POINT CALIBRATION DATA SHEET

**CINOTECH**

File No. MA13056/16/0005

Station AM3(B) - Hong Kong Family Planning Association Operator: MH  
 Date: 20-Jul-18 Next Due Date: 19-Sep-18  
 Equipment No.: A-01-16 Serial No. 3456

Ambient Condition			
Temperature, Ta (K)	302.7	Pressure, Pa (mmHg)	757.7

Orifice Transfer Standard Information					
Serial No.	2896	Slope, mc	0.0585	Intercept, bc	-0.00045
Last Calibration Date:	13-Feb-18	$mc \times Qstd + bc = [\Delta H \times (Pa/760) \times (298/Ta)]^{1/2}$			
Next Calibration Date:	13-Feb-19	$Qstd = \{[\Delta H \times (Pa/760) \times (298/Ta)]^{1/2} - bc\} / mc$			

Calibration of TSP Sampler					
Calibration Point	Orifice			HVS	
	$\Delta H$ (orifice), in. of water	$[\Delta H \times (Pa/760) \times (298/Ta)]^{1/2}$	Qstd (CFM) X - axis	$\Delta W$ (HVS), in. of water	$[\Delta W \times (Pa/760) \times (298/Ta)]^{1/2}$ Y-axis
1	12.7	3.53	60.33	7.9	2.78
2	9.8	3.10	53.00	6.4	2.51
3	8.1	2.82	48.18	5.1	2.24
4	5.6	2.34	40.06	3.4	1.83
5	3.1	1.74	29.81	2.0	1.40

**By Linear Regression of Y on X**  
 Slope, mw = 0.0464 Intercept, bw : 0.0024  
 Correlation coefficient\* = 0.9984

\*If Correlation Coefficient < 0.990, check and recalibrate.

**Set Point Calculation**

From the TSP Field Calibration Curve, take Qstd = 43 CFM  
 From the Regression Equation, the "Y" value according to

$$mw \times Qstd + bw = [\Delta W \times (Pa/760) \times (298/Ta)]^{1/2}$$

Therefore, Set Point;  $W = (mw \times Qstd + bw)^2 \times (760 / Pa) \times (Ta / 298) =$  4.07

Remarks: \_\_\_\_\_

Conducted by: Li Kwun Wai Signature: Li Kwun Wai Date: 20/7/2018  
 Checked by: Wk Tang Signature: Wk Tang Date: 20/7/2018

# High-Volume TSP Sampler 5-POINT CALIBRATION DATA SHEET

**CINOTECH**

File No. MA13056/62/0008

Project No. AM4(C) -  
New Pumping Station under Contract KL/2012/03 Operator: MH  
 Date: 28-Jun-18 Next Due Date: 27-Aug-18  
 Equipment No.: A-01-62 Serial No. 2351

Ambient Condition			
Temperature, Ta (K)	303.1	Pressure, Pa (mmHg)	760.1

Orifice Transfer Standard Information					
Serial No.	2896	Slope, mc	0.0585	Intercept, bc	-0.00045
Last Calibration Date:	13-Feb-18	$mc \times Qstd + bc = [\Delta H \times (Pa/760) \times (298/Ta)]^{1/2}$			
Next Calibration Date:	13-Feb-19	$Qstd = \{[\Delta H \times (Pa/760) \times (298/Ta)]^{1/2} - bc\} / mc$			

Calibration of TSP Sampler					
Calibration Point	Orifice			HVS	
	$\Delta H$ (orifice), in. of water	$[\Delta H \times (Pa/760) \times (298/Ta)]^{1/2}$	Qstd (CFM) X - axis	$\Delta W$ (HVS), in. of water	$[\Delta W \times (Pa/760) \times (298/Ta)]^{1/2}$ Y-axis
1	13.6	3.66	62.49	8.1	2.82
2	10.7	3.24	55.43	6.9	2.60
3	8.4	2.87	49.11	5.2	2.26
4	5.1	2.24	38.27	3.2	1.77
5	3.3	1.80	30.78	2.1	1.44

**By Linear Regression of Y on X**

Slope,  $m_w =$  0.0448 Intercept,  $b_w =$  0.0660  
 Correlation coefficient\* = 0.9981

\*If Correlation Coefficient < 0.990, check and recalibrate.

Set Point Calculation	
From the TSP Field Calibration Curve, take Qstd = 43 CFM	
From the Regression Equation, the "Y" value according to	
$m_w \times Qstd + b_w = [\Delta W \times (Pa/760) \times (298/Ta)]^{1/2}$	
Therefore, Set Point; $W = (m_w \times Qstd + b_w)^2 \times (760 / Pa) \times (Ta / 298) =$ <u>4.03</u>	

Remarks: \_\_\_\_\_

Conducted by: Lee Man Kit Signature: Lee Man Kit Date: 28/6/2018  
 Checked by: wk Tang Signature: wk Tang Date: 28/6/2018

# High-Volume TSP Sampler 5-POINT CALIBRATION DATA SHEET

**CINOTECH**

File No. MA13056/59/0008

Station AM5 - CCC Kei To Secondary School Operator: MH  
 Date: 1-Aug-18 Next Due Date: 30-Sep-18  
 Equipment No.: A-01-59 Serial No. 2354

Ambient Condition			
Temperature, Ta (K)	304.2	Pressure, Pa (mmHg)	754.8

Orifice Transfer Standard Information					
Serial No.	2896	Slope, mc	0.0585	Intercept, bc	-0.00045
Last Calibration Date:	13-Feb-18	$mc \times Qstd + bc = [\Delta H \times (Pa/760) \times (298/Ta)]^{1/2}$			
Next Calibration Date:	13-Feb-19	$Qstd = \{[\Delta H \times (Pa/760) \times (298/Ta)]^{1/2} - bc\} / mc$			

Calibration of TSP Sampler					
Calibration Point	Orifice			HVS	
	$\Delta H$ (orifice), in. of water	$[\Delta H \times (Pa/760) \times (298/Ta)]^{1/2}$	Qstd (CFM) X - axis	$\Delta W$ (HVS), in. of water	$[\Delta W \times (Pa/760) \times (298/Ta)]^{1/2}$ Y-axis
1	12.7	3.52	60.06	8.1	2.81
2	10.5	3.20	54.62	6.8	2.57
3	7.6	2.72	46.47	4.9	2.18
4	5.4	2.29	39.17	3.3	1.79
5	3.4	1.82	31.08	2.3	1.50

**By Linear Regression of Y on X**

Slope, mw = 0.0463 Intercept, bw = 0.0256

Correlation coefficient\* = 0.9985

\*If Correlation Coefficient < 0.990, check and recalibrate.

**Set Point Calculation**

From the TSP Field Calibration Curve, take Qstd = 43 CFM

From the Regression Equation, the "Y" value according to

$$mw \times Qstd + bw = [\Delta W \times (Pa/760) \times (298/Ta)]^{1/2}$$

Therefore, Set Point; W =  $(mw \times Qstd + bw)^2 \times (760 / Pa) \times (Ta / 298) =$  4.19

Remarks: \_\_\_\_\_

Conducted by: Lee Man Kin Signature: Lee  
 Checked by: Wk. Tang Signature: Wk Tang

Date: 1/8/2018  
 Date: 1/8/2018

# Certificate of Calibration

Calibration Certification Information			
Cal. Date: February 13, 2018	Rootsmeter S/N: 438320	Ta: 293	°K
Operator: Jim Tisch		Pa: 763.3	mm Hg
Calibration Model #: TE-5025A	Calibrator S/N: 2896		

Run	Vol. Init (m3)	Vol. Final (m3)	ΔVol. (m3)	ΔTime (min)	ΔP (mm Hg)	ΔH (in H2O)
1	1	2	1	1.4670	3.2	2.00
2	3	4	1	1.0380	6.4	4.00
3	5	6	1	0.9220	8.0	5.00
4	7	8	1	0.8840	8.8	5.50
5	9	10	1	0.7250	12.8	8.00

Data Tabulation						
Vstd (m3)	Qstd (x-axis)	$\sqrt{\Delta H \left( \frac{Pa}{Pstd} \right) \left( \frac{Tstd}{Ta} \right)}$ (y-axis)	Va	Qa (x-axis)	$\sqrt{\Delta H (Ta/Pa)}$ (y-axis)	
1.0172	0.6934	1.4293	0.9958	0.6788	0.8762	
1.0129	0.9758	2.0213	0.9916	0.9553	1.2392	
1.0107	1.0962	2.2599	0.9895	1.0732	1.3854	
1.0097	1.1422	2.3702	0.9885	1.1182	1.4530	
1.0043	1.3853	2.8586	0.9832	1.3562	1.7524	
<b>QSTD</b>	m=	<b>2.06726</b>	<b>QA</b>	m=	<b>1.29448</b>	
	b=	<b>-0.00045</b>		b=	<b>-0.00028</b>	
	r=	<b>0.99992</b>		r=	<b>0.99992</b>	

Calculations			
Vstd=	$\Delta Vol \left( \frac{Pa - \Delta P}{Pstd} \right) \left( \frac{Tstd}{Ta} \right)$	Va=	$\Delta Vol \left( \frac{Pa - \Delta P}{Pa} \right)$
Qstd=	Vstd/ΔTime	Qa=	Va/ΔTime
For subsequent flow rate calculations:			
Qstd=	$1/m \left( \left( \sqrt{\Delta H \left( \frac{Pa}{Pstd} \right) \left( \frac{Tstd}{Ta} \right)} \right) - b \right)$	Qa=	$1/m \left( \left( \sqrt{\Delta H (Ta/Pa)} \right) - b \right)$

Standard Conditions	
Tstd:	298.15 °K
Pstd:	760 mm Hg
Key	
ΔH: calibrator manometer reading (in H2O)	
ΔP: rootsmeter manometer reading (mm Hg)	
Ta: actual absolute temperature (°K)	
Pa: actual barometric pressure (mm Hg)	
b: intercept	
m: slope	

RECALIBRATION
US EPA recommends annual recalibration per 1998 40 Code of Federal Regulations Part 50 to 51, Appendix B to Part 50, Reference Method for the Determination of Suspended Particulate Matter in the Atmosphere, 9.2.17, page 30

## TEST REPORT

**APPLICANT:** Cinotech Consultants Limited  
Room 1710, Technology Park,  
18 On Lai Street,  
Shatin, NT, Hong Kong

Test Report No.:	29680A
Date of Issue:	2018-07-28
Date Received:	2018-07-27
Date Tested:	2018-07-27
Date Completed:	2018-07-28
Next Due Date:	2019-01-27

**ATTN:** Mr. W.K. Tang

Page: 1 of 2

### Certificate of Calibration

**Item for calibration:**

Description	: Weather Stations, Vantage Pro2
Manufacturer	: Davis Instruments
Model No.	: 6152
Serial No.	: AR160809018

**Test conditions:**

Room Temperature	: 17-22 degree Celsius
Relative Humidity	: 40-70 %

**Test Specifications:**

1. Performance check of anemometer
2. Performance check of wind direction sensor

**Methodology:**

In-house method with reference anemometer (RS232 Integral Vane Digital Anemometer)

*PREPARED AND CHECKED BY:*

For and On Behalf of **WELLAB Ltd.**



**PATRICK TSE**

Laboratory Manager

## TEST REPORT

Test Report No.:	29680A
Date of Issue:	2018-07-28
Date Received:	2018-07-27
Date Tested:	2018-07-27
Date Completed:	2018-07-28
Next Due Date:	2019-01-27

Page: 2 of 2

### Results:

#### 1. Performance check of anemometer

Air Velocity, m/s		Difference D (m/s)
Instrument Reading (V1)	Reference Value (V1)	D = V1 - V2
2.00	2.00	0.00

#### 2. Performance check of wind direction sensor

Wind Direction (°)		Difference D (°)
Instrument Reading (W1)	Reference Value (W2)	D = W1 - W2
0	0	0
45	45	0
90.2	90	0.2
135.3	135	0.3
180	180	0
225.1	225	0.1
270.3	270	0.3
315	315	0
360	360	0

\*\*\*\*\*END OF REPORT\*\*\*\*\*

---

---

**APPENDIX C**  
**WEATHER INFORMATION**

---

---

**APPENDIX C –  
WEATHER CONDITIONS DURING THE MONITORING PERIOD**

**I. General Information**

<b>Date</b>	<b>Mean Air Temperature (°C)</b>	<b>Mean Relative Humidity (%)</b>	<b>Precipitation (mm)</b>
1 August 2018	29.9	78	2.7
2 August 2018	30	78	6.1
3 August 2018	30.1	77	Trace
4 August 2018	29.8	79	5
5 August 2018	30.3	77	0.5
6 August 2018	30.2	76	-
7 August 2018	30	78	-
8 August 2018	30.3	75	0.5
9 August 2018	30.4	74	Trace
10 August 2018	27.2	92	47.9
11 August 2018	27	93	51.9
12 August 2018	26.9	93	18.9
13 August 2018	28.9	84	0.1
14 August 2018	27.6	90	32.9
15 August 2018	28.2	86	2.2
16 August 2018	27.8	89	3.2
17 August 2018	27.2	91	36.1
18 August 2018	28.4	84	21.8
19 August 2018	28.6	84	31.2

**APPENDIX C –  
WEATHER CONDITIONS DURING THE MONITORING PERIOD**

**I. General Information**

<b>Date</b>	<b>Mean Air Temperature (°C)</b>	<b>Mean Relative Humidity (%)</b>	<b>Precipitation (mm)</b>
20 August 2018	27.8	88	61.1
21 August 2018	28.3	86	25.7
22 August 2018	28.5	83	26.4
23 August 2018	27.7	86	24.9
24 August 2018	29.1	82	0.1
25 August 2018	30.3	73	-
26 August 2018	28.9	77	80.2
27 August 2018	27	87	27.3
28 August 2018	26.3	93	71.6
29 August 2018	27.4	89	23.3
30 August 2018	28	87	6.3
31 August 2018	27.9	88	7.2

\* The above information was extracted from the daily weather summary by Hong Kong Observatory.

\*\* Trace means rainfall less than 0.05 mm

**APPENDIX C –  
WEATHER CONDITIONS DURING THE MONITORING PERIOD**

**II. Mean Wind Speed and Wind Direction**

<b>Date</b>	<b>Time</b>	<b>Wind Speed m/s</b>	<b>Direction</b>
1-Aug-2018	00:00	1.8	SE
1-Aug-2018	01:00	1.7	SSE
1-Aug-2018	02:00	1.9	SSE
1-Aug-2018	03:00	1.9	SSW
1-Aug-2018	04:00	1.1	N
1-Aug-2018	05:00	1.2	ESE
1-Aug-2018	06:00	1.3	NE
1-Aug-2018	07:00	1.4	ENE
1-Aug-2018	08:00	1.3	N
1-Aug-2018	09:00	1.9	ENE
1-Aug-2018	10:00	2.2	ENE
1-Aug-2018	11:00	2.4	NNE
1-Aug-2018	12:00	2.6	ENE
1-Aug-2018	13:00	3	NE
1-Aug-2018	14:00	2.7	ENE
1-Aug-2018	15:00	3.2	E
1-Aug-2018	16:00	2.6	NNE
1-Aug-2018	17:00	2.8	NNE
1-Aug-2018	18:00	2.6	NNE
1-Aug-2018	19:00	2.3	NNE
1-Aug-2018	20:00	2	NE
1-Aug-2018	21:00	1.6	ENE
1-Aug-2018	22:00	2.2	ENE
1-Aug-2018	23:00	2.2	ENE
2-Aug-2018	00:00	2.7	SE
2-Aug-2018	01:00	2.4	NE
2-Aug-2018	02:00	2.4	ENE
2-Aug-2018	03:00	2.2	ESE
2-Aug-2018	04:00	1.7	S
2-Aug-2018	05:00	1.6	ENE
2-Aug-2018	06:00	1.2	NNE
2-Aug-2018	07:00	1.6	ESE
2-Aug-2018	08:00	2.1	ENE
2-Aug-2018	09:00	2.5	ESE
2-Aug-2018	10:00	2.9	E
2-Aug-2018	11:00	3.1	SSE
2-Aug-2018	12:00	2.9	S

**APPENDIX C –  
WEATHER CONDITIONS DURING THE MONITORING PERIOD**

**II. Mean Wind Speed and Wind Direction**

2-Aug-2018	13:00	2.3	SW
2-Aug-2018	14:00	2.9	WNW
2-Aug-2018	15:00	2.3	W
2-Aug-2018	16:00	2.2	WNW
2-Aug-2018	17:00	2.4	W
2-Aug-2018	18:00	2.1	NE
2-Aug-2018	19:00	1.7	NE
2-Aug-2018	20:00	1.9	W
2-Aug-2018	21:00	1.9	WNW
2-Aug-2018	22:00	1.8	NE
2-Aug-2018	23:00	2.5	NNE
3-Aug-2018	00:00	2.3	ENE
3-Aug-2018	01:00	2.1	SE
3-Aug-2018	02:00	2.1	WSW
3-Aug-2018	03:00	2.3	WNW
3-Aug-2018	04:00	1.9	SE
3-Aug-2018	05:00	1.7	SSE
3-Aug-2018	06:00	1.4	ESE
3-Aug-2018	07:00	1.4	WNW
3-Aug-2018	08:00	1.8	WNW
3-Aug-2018	09:00	2	NE
3-Aug-2018	10:00	2.3	ESE
3-Aug-2018	11:00	2.1	E
3-Aug-2018	12:00	2.6	S
3-Aug-2018	13:00	3	SE
3-Aug-2018	14:00	2.6	E
3-Aug-2018	15:00	2.5	SSW
3-Aug-2018	16:00	2.7	ESE
3-Aug-2018	17:00	2.9	W
3-Aug-2018	18:00	2.3	W
3-Aug-2018	19:00	1.8	W
3-Aug-2018	20:00	1	WNW
3-Aug-2018	21:00	1.5	E
3-Aug-2018	22:00	1.6	ENE
3-Aug-2018	23:00	1.7	W
4-Aug-2018	00:00	1.6	W
4-Aug-2018	01:00	1.7	NE
4-Aug-2018	02:00	1.8	NE

**APPENDIX C –  
WEATHER CONDITIONS DURING THE MONITORING PERIOD**

**II. Mean Wind Speed and Wind Direction**

4-Aug-2018	03:00	1.5	WNW
4-Aug-2018	04:00	1.2	WNW
4-Aug-2018	05:00	1.2	NE
4-Aug-2018	06:00	1.8	WNW
4-Aug-2018	07:00	1.7	W
4-Aug-2018	08:00	2.4	WSW
4-Aug-2018	09:00	2.7	NNE
4-Aug-2018	10:00	3.4	W
4-Aug-2018	11:00	3.1	W
4-Aug-2018	12:00	3.4	W
4-Aug-2018	13:00	3.4	W
4-Aug-2018	14:00	2.6	W
4-Aug-2018	15:00	3.3	WNW
4-Aug-2018	16:00	2.5	W
4-Aug-2018	17:00	2.2	ESE
4-Aug-2018	18:00	2.2	WNW
4-Aug-2018	19:00	1.7	SE
4-Aug-2018	20:00	1.7	SE
4-Aug-2018	21:00	2.5	NW
4-Aug-2018	22:00	2.4	SW
4-Aug-2018	23:00	1.9	WNW
5-Aug-2018	00:00	2	NW
5-Aug-2018	01:00	2.2	NNW
5-Aug-2018	02:00	2.1	NW
5-Aug-2018	03:00	2.2	ESE
5-Aug-2018	04:00	2.1	SE
5-Aug-2018	05:00	2	S
5-Aug-2018	06:00	1.8	SW
5-Aug-2018	07:00	2.3	S
5-Aug-2018	08:00	2.2	S
5-Aug-2018	09:00	2.6	ENE
5-Aug-2018	10:00	3.1	NNE
5-Aug-2018	11:00	3.2	NNE
5-Aug-2018	12:00	3.9	WNW
5-Aug-2018	13:00	3.7	WNW
5-Aug-2018	14:00	3.7	NE
5-Aug-2018	15:00	3.5	NNE
5-Aug-2018	16:00	3.5	NNE

**APPENDIX C –  
WEATHER CONDITIONS DURING THE MONITORING PERIOD**

**II. Mean Wind Speed and Wind Direction**

5-Aug-2018	17:00	2.9	NNE
5-Aug-2018	18:00	2.2	ENE
5-Aug-2018	19:00	2.2	NNE
5-Aug-2018	20:00	2.7	NNE
5-Aug-2018	21:00	2.7	ENE
5-Aug-2018	22:00	2.8	E
5-Aug-2018	23:00	3	SSW
6-Aug-2018	00:00	2.2	SSE
6-Aug-2018	01:00	2.5	ESE
6-Aug-2018	02:00	2.5	ESE
6-Aug-2018	03:00	2.6	SE
6-Aug-2018	04:00	2.5	WNW
6-Aug-2018	05:00	2.5	E
6-Aug-2018	06:00	2.9	ENE
6-Aug-2018	07:00	2.5	WSW
6-Aug-2018	08:00	3	SW
6-Aug-2018	09:00	3.2	ENE
6-Aug-2018	10:00	3.5	ESE
6-Aug-2018	11:00	3.7	ENE
6-Aug-2018	12:00	3.7	NE
6-Aug-2018	13:00	3.3	N
6-Aug-2018	14:00	3.1	WNW
6-Aug-2018	15:00	3.2	WNW
6-Aug-2018	16:00	3	W
6-Aug-2018	17:00	2.4	S
6-Aug-2018	18:00	2.1	E
6-Aug-2018	19:00	2.2	NE
6-Aug-2018	20:00	2.4	SSW
6-Aug-2018	21:00	2.2	E
6-Aug-2018	22:00	2.3	SW
6-Aug-2018	23:00	2.2	WSW
7-Aug-2018	00:00	2.3	WSW
7-Aug-2018	01:00	2.4	SSW
7-Aug-2018	02:00	2	S
7-Aug-2018	03:00	2.1	W
7-Aug-2018	04:00	2.1	W
7-Aug-2018	05:00	2	SW
7-Aug-2018	06:00	2.4	W

**APPENDIX C –  
WEATHER CONDITIONS DURING THE MONITORING PERIOD**

**II. Mean Wind Speed and Wind Direction**

7-Aug-2018	07:00	1.9	W
7-Aug-2018	08:00	2.1	W
7-Aug-2018	09:00	1.9	WNW
7-Aug-2018	10:00	1.7	WNW
7-Aug-2018	11:00	1.8	N
7-Aug-2018	12:00	2.2	WNW
7-Aug-2018	13:00	2.2	WNW
7-Aug-2018	14:00	2	N
7-Aug-2018	15:00	2.2	WNW
7-Aug-2018	16:00	2.6	ENE
7-Aug-2018	17:00	2.3	WSW
7-Aug-2018	18:00	2.5	SW
7-Aug-2018	19:00	2.4	SW
7-Aug-2018	20:00	1.9	S
7-Aug-2018	21:00	1.5	SW
7-Aug-2018	22:00	1.8	SSW
7-Aug-2018	23:00	1.8	SW
8-Aug-2018	00:00	1.8	W
8-Aug-2018	01:00	1.6	ENE
8-Aug-2018	02:00	2.1	NW
8-Aug-2018	03:00	2.1	NE
8-Aug-2018	04:00	2.4	E
8-Aug-2018	05:00	2.2	N
8-Aug-2018	06:00	2.2	N
8-Aug-2018	07:00	2.2	ENE
8-Aug-2018	08:00	2.2	SSE
8-Aug-2018	09:00	2.5	NE
8-Aug-2018	10:00	2.2	E
8-Aug-2018	11:00	2.2	ENE
8-Aug-2018	12:00	2.2	ENE
8-Aug-2018	13:00	2.7	ENE
8-Aug-2018	14:00	3.3	NNE
8-Aug-2018	15:00	3.2	N
8-Aug-2018	16:00	3.1	NE
8-Aug-2018	17:00	2.3	NNE
8-Aug-2018	18:00	1.8	NNE
8-Aug-2018	19:00	1.5	NNE
8-Aug-2018	20:00	1.4	S

**APPENDIX C –  
WEATHER CONDITIONS DURING THE MONITORING PERIOD**

**II. Mean Wind Speed and Wind Direction**

8-Aug-2018	21:00	2.2	W
8-Aug-2018	22:00	2.4	WNW
8-Aug-2018	23:00	2.1	WNW
9-Aug-2018	00:00	2	E
9-Aug-2018	01:00	1.9	NE
9-Aug-2018	02:00	2	NNE
9-Aug-2018	03:00	1.9	NE
9-Aug-2018	04:00	2	WSW
9-Aug-2018	05:00	2.1	WSW
9-Aug-2018	06:00	1.9	W
9-Aug-2018	07:00	1.8	W
9-Aug-2018	08:00	1.6	SW
9-Aug-2018	09:00	2.3	N
9-Aug-2018	10:00	2.2	WNW
9-Aug-2018	11:00	2.3	WNW
9-Aug-2018	12:00	2.5	WSW
9-Aug-2018	13:00	2.7	W
9-Aug-2018	14:00	2.5	W
9-Aug-2018	15:00	2.3	WSW
9-Aug-2018	16:00	1.9	SW
9-Aug-2018	17:00	1.9	N
9-Aug-2018	18:00	1.2	SW
9-Aug-2018	19:00	0.7	NNE
9-Aug-2018	20:00	0.5	WSW
9-Aug-2018	21:00	0.6	WSW
9-Aug-2018	22:00	0.5	W
9-Aug-2018	23:00	0.3	E
10-Aug-2018	00:00	1.3	SW
10-Aug-2018	01:00	1.6	W
10-Aug-2018	02:00	1.4	W
10-Aug-2018	03:00	1.4	W
10-Aug-2018	04:00	0.9	W
10-Aug-2018	05:00	1.1	NNE
10-Aug-2018	06:00	0.9	NNE
10-Aug-2018	07:00	1	NE
10-Aug-2018	08:00	1.1	W
10-Aug-2018	09:00	1.6	W
10-Aug-2018	10:00	2.2	WSW

**APPENDIX C –  
WEATHER CONDITIONS DURING THE MONITORING PERIOD**

**II. Mean Wind Speed and Wind Direction**

10-Aug-2018	11:00	3.2	ESE
10-Aug-2018	12:00	3.1	WSW
10-Aug-2018	13:00	3.1	W
10-Aug-2018	14:00	2.9	SW
10-Aug-2018	15:00	2.2	SW
10-Aug-2018	16:00	2.2	SW
10-Aug-2018	17:00	2.4	W
10-Aug-2018	18:00	1.9	W
10-Aug-2018	19:00	1.2	W
10-Aug-2018	20:00	1.3	W
10-Aug-2018	21:00	1.2	WSW
10-Aug-2018	22:00	1.2	WSW
10-Aug-2018	23:00	1.3	SSW
11-Aug-2018	00:00	1.2	NE
11-Aug-2018	01:00	1.3	ENE
11-Aug-2018	02:00	1.2	NNW
11-Aug-2018	03:00	1.3	ENE
11-Aug-2018	04:00	1.2	ESE
11-Aug-2018	05:00	1	E
11-Aug-2018	06:00	1.2	SW
11-Aug-2018	07:00	1.1	SSE
11-Aug-2018	08:00	1.2	W
11-Aug-2018	09:00	1.6	W
11-Aug-2018	10:00	1.8	ENE
11-Aug-2018	11:00	1.9	WNW
11-Aug-2018	12:00	2	ENE
11-Aug-2018	13:00	2.3	N
11-Aug-2018	14:00	2.2	N
11-Aug-2018	15:00	2.2	N
11-Aug-2018	16:00	2	NNE
11-Aug-2018	17:00	2.1	WNW
11-Aug-2018	18:00	1.5	ESE
11-Aug-2018	19:00	1.2	SSW
11-Aug-2018	20:00	1.3	W
11-Aug-2018	21:00	1.2	WSW
11-Aug-2018	22:00	1.4	W
11-Aug-2018	23:00	1.3	W
12-Aug-2018	00:00	1.4	NNE

**APPENDIX C –  
WEATHER CONDITIONS DURING THE MONITORING PERIOD**

**II. Mean Wind Speed and Wind Direction**

12-Aug-2018	01:00	1	N
12-Aug-2018	02:00	1	WNW
12-Aug-2018	03:00	1	NE
12-Aug-2018	04:00	1.1	E
12-Aug-2018	05:00	0.9	SSE
12-Aug-2018	06:00	0.8	ENE
12-Aug-2018	07:00	0.8	NNE
12-Aug-2018	08:00	0.8	W
12-Aug-2018	09:00	1.1	WSW
12-Aug-2018	10:00	1.2	NNE
12-Aug-2018	11:00	1.9	WSW
12-Aug-2018	12:00	2.3	N
12-Aug-2018	13:00	2.1	N
12-Aug-2018	14:00	2.1	NE
12-Aug-2018	15:00	2.3	NE
12-Aug-2018	16:00	2.3	SE
12-Aug-2018	17:00	2.1	NE
12-Aug-2018	18:00	1.6	SE
12-Aug-2018	19:00	1.2	ESE
12-Aug-2018	20:00	1.3	SSE
12-Aug-2018	21:00	1.4	NE
12-Aug-2018	22:00	1.1	ENE
12-Aug-2018	23:00	1	E
13-Aug-2018	00:00	0.9	ENE
13-Aug-2018	01:00	0.7	ESE
13-Aug-2018	02:00	0.5	NE
13-Aug-2018	03:00	0.7	ENE
13-Aug-2018	04:00	0.7	NE
13-Aug-2018	05:00	0.6	NNE
13-Aug-2018	06:00	0.4	ENE
13-Aug-2018	07:00	0.5	WSW
13-Aug-2018	08:00	1	WSW
13-Aug-2018	09:00	1.4	SW
13-Aug-2018	10:00	1.6	SW
13-Aug-2018	11:00	2	SW
13-Aug-2018	12:00	2.3	SW
13-Aug-2018	13:00	2.3	SW
13-Aug-2018	14:00	2.3	SSW

**APPENDIX C –  
WEATHER CONDITIONS DURING THE MONITORING PERIOD**

**II. Mean Wind Speed and Wind Direction**

13-Aug-2018	15:00	2.4	SW
13-Aug-2018	16:00	2.2	SW
13-Aug-2018	17:00	2.1	E
13-Aug-2018	18:00	1.8	ENE
13-Aug-2018	19:00	1.3	SE
13-Aug-2018	20:00	0.7	ESE
13-Aug-2018	21:00	1	NE
13-Aug-2018	22:00	1.2	E
13-Aug-2018	23:00	1.3	E
14-Aug-2018	00:00	1.5	E
14-Aug-2018	01:00	1.9	E
14-Aug-2018	02:00	1.8	E
14-Aug-2018	03:00	2	N
14-Aug-2018	04:00	1.9	WNW
14-Aug-2018	05:00	1.9	N
14-Aug-2018	06:00	2	N
14-Aug-2018	07:00	1.9	NE
14-Aug-2018	08:00	2.1	ENE
14-Aug-2018	09:00	2.3	NE
14-Aug-2018	10:00	2	N
14-Aug-2018	11:00	1.9	ENE
14-Aug-2018	12:00	2.5	SSW
14-Aug-2018	13:00	2.6	SSW
14-Aug-2018	14:00	2	NW
14-Aug-2018	15:00	1.6	WNW
14-Aug-2018	16:00	2.2	WNW
14-Aug-2018	17:00	1.8	WNW
14-Aug-2018	18:00	1.4	SSW
14-Aug-2018	19:00	1.1	NW
14-Aug-2018	20:00	1	W
14-Aug-2018	21:00	1.1	WNW
14-Aug-2018	22:00	1.1	WNW
14-Aug-2018	23:00	1.1	W
15-Aug-2018	00:00	0.9	W
15-Aug-2018	01:00	0.9	W
15-Aug-2018	02:00	0.8	W
15-Aug-2018	03:00	1.2	WNW
15-Aug-2018	04:00	1.2	WNW

**APPENDIX C –  
WEATHER CONDITIONS DURING THE MONITORING PERIOD**

**II. Mean Wind Speed and Wind Direction**

15-Aug-2018	05:00	1.2	NW
15-Aug-2018	06:00	1	W
15-Aug-2018	07:00	1.1	W
15-Aug-2018	08:00	1.2	NNE
15-Aug-2018	09:00	1.5	NNE
15-Aug-2018	10:00	2.4	NE
15-Aug-2018	11:00	2.2	NE
15-Aug-2018	12:00	1.8	NE
15-Aug-2018	13:00	1.8	NNE
15-Aug-2018	14:00	2	NNE
15-Aug-2018	15:00	2	NNE
15-Aug-2018	16:00	2.1	NE
15-Aug-2018	17:00	1.9	NE
15-Aug-2018	18:00	1.5	NNE
15-Aug-2018	19:00	0.9	NE
15-Aug-2018	20:00	0.7	NNE
15-Aug-2018	21:00	0.6	NE
15-Aug-2018	22:00	0.6	NNE
15-Aug-2018	23:00	0.6	NNE
16-Aug-2018	00:00	0.8	NNE
16-Aug-2018	01:00	0.7	NNE
16-Aug-2018	02:00	0.7	NNE
16-Aug-2018	03:00	0.6	NNE
16-Aug-2018	04:00	0.8	NE
16-Aug-2018	05:00	0.7	NE
16-Aug-2018	06:00	0.7	NNE
16-Aug-2018	07:00	0.8	NNE
16-Aug-2018	08:00	0.8	NE
16-Aug-2018	09:00	1	NNE
16-Aug-2018	10:00	1.2	ENE
16-Aug-2018	11:00	1.2	NE
16-Aug-2018	12:00	1.6	ENE
16-Aug-2018	13:00	2	NE
16-Aug-2018	14:00	2	NE
16-Aug-2018	15:00	2.3	NE
16-Aug-2018	16:00	2.1	NE
16-Aug-2018	17:00	1.9	NE
16-Aug-2018	18:00	1.3	ENE

**APPENDIX C –  
WEATHER CONDITIONS DURING THE MONITORING PERIOD**

**II. Mean Wind Speed and Wind Direction**

16-Aug-2018	19:00	0.9	NE
16-Aug-2018	20:00	0.7	NNE
16-Aug-2018	21:00	0.9	NNE
16-Aug-2018	22:00	0.7	NE
16-Aug-2018	23:00	0.6	ENE
17-Aug-2018	00:00	0.9	NE
17-Aug-2018	01:00	0.9	NE
17-Aug-2018	02:00	1	SE
17-Aug-2018	03:00	0.9	SE
17-Aug-2018	04:00	0.9	SE
17-Aug-2018	05:00	0.8	NNE
17-Aug-2018	06:00	0.8	SE
17-Aug-2018	07:00	0.8	NE
17-Aug-2018	08:00	1	ENE
17-Aug-2018	09:00	1.2	NE
17-Aug-2018	10:00	1.5	ENE
17-Aug-2018	11:00	1.8	NE
17-Aug-2018	12:00	2	ENE
17-Aug-2018	13:00	2.2	NE
17-Aug-2018	14:00	2.3	NE
17-Aug-2018	15:00	2.5	NE
17-Aug-2018	16:00	2.8	NE
17-Aug-2018	17:00	2	NE
17-Aug-2018	18:00	1.9	NE
17-Aug-2018	19:00	1.6	ENE
17-Aug-2018	20:00	1.5	NE
17-Aug-2018	21:00	1.3	NNE
17-Aug-2018	22:00	1.4	ENE
17-Aug-2018	23:00	1.2	ENE
18-Aug-2018	00:00	1.2	NE
18-Aug-2018	01:00	1.2	NE
18-Aug-2018	02:00	1.2	ENE
18-Aug-2018	03:00	1.2	ENE
18-Aug-2018	04:00	1.3	NNE
18-Aug-2018	05:00	1.2	NE
18-Aug-2018	06:00	1.3	NE
18-Aug-2018	07:00	1.3	ENE
18-Aug-2018	08:00	1.7	NE

**APPENDIX C –  
WEATHER CONDITIONS DURING THE MONITORING PERIOD**

**II. Mean Wind Speed and Wind Direction**

18-Aug-2018	09:00	2.2	ENE
18-Aug-2018	10:00	2.5	ENE
18-Aug-2018	11:00	3	NE
18-Aug-2018	12:00	3.8	NE
18-Aug-2018	13:00	3.8	NNE
18-Aug-2018	14:00	3.5	N
18-Aug-2018	15:00	3.4	N
18-Aug-2018	16:00	3.7	N
18-Aug-2018	17:00	3	N
18-Aug-2018	18:00	2.6	W
18-Aug-2018	19:00	3	WSW
18-Aug-2018	20:00	2.6	SW
18-Aug-2018	21:00	2.5	SSW
18-Aug-2018	22:00	2.6	SW
18-Aug-2018	23:00	2.2	SW
19-Aug-2018	00:00	2.6	SW
19-Aug-2018	01:00	2.4	SW
19-Aug-2018	02:00	2.4	SW
19-Aug-2018	03:00	2.5	W
19-Aug-2018	04:00	2.8	WNW
19-Aug-2018	05:00	2.4	W
19-Aug-2018	06:00	1.7	W
19-Aug-2018	07:00	1.8	WSW
19-Aug-2018	08:00	1.9	ENE
19-Aug-2018	09:00	3	SW
19-Aug-2018	10:00	2.7	SW
19-Aug-2018	11:00	2.6	W
19-Aug-2018	12:00	2.8	SSW
19-Aug-2018	13:00	2.7	SW
19-Aug-2018	14:00	2.4	SW
19-Aug-2018	15:00	2.4	SW
19-Aug-2018	16:00	2.5	SW
19-Aug-2018	17:00	2.4	SW
19-Aug-2018	18:00	1.8	SSW
19-Aug-2018	19:00	1.7	SSW
19-Aug-2018	20:00	1.7	SSW
19-Aug-2018	21:00	1.7	SSW
19-Aug-2018	22:00	1.8	SSW

**APPENDIX C –  
WEATHER CONDITIONS DURING THE MONITORING PERIOD**

**II. Mean Wind Speed and Wind Direction**

19-Aug-2018	23:00	1.6	SSW
20-Aug-2018	00:00	1.8	W
20-Aug-2018	01:00	1.8	ENE
20-Aug-2018	02:00	1.9	WNW
20-Aug-2018	03:00	1.5	WNW
20-Aug-2018	04:00	1.7	WNW
20-Aug-2018	05:00	1.4	WNW
20-Aug-2018	06:00	1.5	WNW
20-Aug-2018	07:00	1.3	WNW
20-Aug-2018	08:00	1.1	WNW
20-Aug-2018	09:00	2	WNW
20-Aug-2018	10:00	2.6	W
20-Aug-2018	11:00	2.6	W
20-Aug-2018	12:00	2.4	SW
20-Aug-2018	13:00	2.8	WSW
20-Aug-2018	14:00	3.2	WSW
20-Aug-2018	15:00	3.3	W
20-Aug-2018	16:00	3.1	W
20-Aug-2018	17:00	3	SSW
20-Aug-2018	18:00	2.5	WSW
20-Aug-2018	19:00	2.3	SSW
20-Aug-2018	20:00	2.2	WSW
20-Aug-2018	21:00	1.6	W
20-Aug-2018	22:00	1.8	WSW
20-Aug-2018	23:00	2	W
21-Aug-2018	00:00	1.9	W
21-Aug-2018	01:00	2.1	W
21-Aug-2018	02:00	2	W
21-Aug-2018	03:00	2	WSW
21-Aug-2018	04:00	1.9	WSW
21-Aug-2018	05:00	2.2	W
21-Aug-2018	06:00	1.8	WSW
21-Aug-2018	07:00	1.4	SW
21-Aug-2018	08:00	1.4	W
21-Aug-2018	09:00	1.2	W
21-Aug-2018	10:00	1.6	W
21-Aug-2018	11:00	2.5	W
21-Aug-2018	12:00	2.5	N

**APPENDIX C –  
WEATHER CONDITIONS DURING THE MONITORING PERIOD**

**II. Mean Wind Speed and Wind Direction**

21-Aug-2018	13:00	2.6	W
21-Aug-2018	14:00	3.1	N
21-Aug-2018	15:00	2.8	N
21-Aug-2018	16:00	2.5	W
21-Aug-2018	17:00	2.5	W
21-Aug-2018	18:00	2.5	W
21-Aug-2018	19:00	2.8	W
21-Aug-2018	20:00	1.9	W
21-Aug-2018	21:00	2.2	W
21-Aug-2018	22:00	1.5	S
21-Aug-2018	23:00	1.6	ENE
22-Aug-2018	00:00	1.5	NNE
22-Aug-2018	01:00	1.8	NNE
22-Aug-2018	02:00	1.4	WNW
22-Aug-2018	03:00	1.7	ENE
22-Aug-2018	04:00	1.6	ENE
22-Aug-2018	05:00	1.5	ENE
22-Aug-2018	06:00	1.4	ENE
22-Aug-2018	07:00	1.8	NE
22-Aug-2018	08:00	2.3	NE
22-Aug-2018	09:00	2.3	NE
22-Aug-2018	10:00	2.2	ENE
22-Aug-2018	11:00	2.6	NE
22-Aug-2018	12:00	2.7	ENE
22-Aug-2018	13:00	2.2	NE
22-Aug-2018	14:00	2.2	N
22-Aug-2018	15:00	2	NNE
22-Aug-2018	16:00	1.6	N
22-Aug-2018	17:00	1.5	ENE
22-Aug-2018	18:00	1.6	ENE
22-Aug-2018	19:00	1.5	ENE
22-Aug-2018	20:00	1.6	ENE
22-Aug-2018	21:00	1.6	ENE
22-Aug-2018	22:00	2.3	ENE
22-Aug-2018	23:00	1.9	ENE
23-Aug-2018	00:00	1.6	ENE
23-Aug-2018	01:00	1.6	ENE
23-Aug-2018	02:00	1.4	ENE

**APPENDIX C –  
WEATHER CONDITIONS DURING THE MONITORING PERIOD**

**II. Mean Wind Speed and Wind Direction**

23-Aug-2018	03:00	1.4	NE
23-Aug-2018	04:00	1.2	N
23-Aug-2018	05:00	1.2	ESE
23-Aug-2018	06:00	0.9	ESE
23-Aug-2018	07:00	1.1	N
23-Aug-2018	08:00	1.8	SSE
23-Aug-2018	09:00	2.2	SSE
23-Aug-2018	10:00	2.7	SSE
23-Aug-2018	11:00	2.7	ENE
23-Aug-2018	12:00	2.5	ENE
23-Aug-2018	13:00	2.5	W
23-Aug-2018	14:00	2.6	WSW
23-Aug-2018	15:00	2.9	SW
23-Aug-2018	16:00	2.5	SW
23-Aug-2018	17:00	2.1	WNW
23-Aug-2018	18:00	1.5	W
23-Aug-2018	19:00	1	ENE
23-Aug-2018	20:00	1.5	N
23-Aug-2018	21:00	1.4	NNE
23-Aug-2018	22:00	1.9	ESE
23-Aug-2018	23:00	1.6	S
24-Aug-2018	00:00	1.4	S
24-Aug-2018	01:00	1.4	S
24-Aug-2018	02:00	1.6	SSW
24-Aug-2018	03:00	1.8	SSW
24-Aug-2018	04:00	1.8	WNW
24-Aug-2018	05:00	1.9	SW
24-Aug-2018	06:00	1.6	SW
24-Aug-2018	07:00	1.3	SW
24-Aug-2018	08:00	2	WSW
24-Aug-2018	09:00	2.7	W
24-Aug-2018	10:00	3.2	W
24-Aug-2018	11:00	3	SSW
24-Aug-2018	12:00	2.6	W
24-Aug-2018	13:00	2.6	W
24-Aug-2018	14:00	2.4	W
24-Aug-2018	15:00	2.6	W
24-Aug-2018	16:00	2.4	N

**APPENDIX C –  
WEATHER CONDITIONS DURING THE MONITORING PERIOD**

**II. Mean Wind Speed and Wind Direction**

24-Aug-2018	17:00	1.8	WNW
24-Aug-2018	18:00	1.3	W
24-Aug-2018	19:00	1.4	NNE
24-Aug-2018	20:00	1.7	NE
24-Aug-2018	21:00	1.4	E
24-Aug-2018	22:00	1.7	SE
24-Aug-2018	23:00	1.5	SW
25-Aug-2018	00:00	1.7	W
25-Aug-2018	01:00	1.7	WSW
25-Aug-2018	02:00	1.4	W
25-Aug-2018	03:00	1.6	W
25-Aug-2018	04:00	1.5	W
25-Aug-2018	05:00	1.4	WNW
25-Aug-2018	06:00	1.8	W
25-Aug-2018	07:00	1.2	W
25-Aug-2018	08:00	1.3	WSW
25-Aug-2018	09:00	2	SSW
25-Aug-2018	10:00	2.2	SSW
25-Aug-2018	11:00	2.3	WSW
25-Aug-2018	12:00	3.3	SSW
25-Aug-2018	13:00	3.1	SW
25-Aug-2018	14:00	2.8	SSW
25-Aug-2018	15:00	2.8	SSW
25-Aug-2018	16:00	2.7	SSW
25-Aug-2018	17:00	2.3	SSW
25-Aug-2018	18:00	1.9	NE
25-Aug-2018	19:00	1.7	ENE
25-Aug-2018	20:00	1.8	ENE
25-Aug-2018	21:00	1.6	NE
25-Aug-2018	22:00	1.5	NE
25-Aug-2018	23:00	1.4	NE
26-Aug-2018	00:00	1.9	ENE
26-Aug-2018	01:00	1.7	ENE
26-Aug-2018	02:00	1.7	ENE
26-Aug-2018	03:00	1.5	ENE
26-Aug-2018	04:00	1.6	ENE
26-Aug-2018	05:00	1.3	N
26-Aug-2018	06:00	1	N

**APPENDIX C –  
WEATHER CONDITIONS DURING THE MONITORING PERIOD**

**II. Mean Wind Speed and Wind Direction**

26-Aug-2018	07:00	1.5	NNE
26-Aug-2018	08:00	1.8	N
26-Aug-2018	09:00	2.2	NNE
26-Aug-2018	10:00	3.3	W
26-Aug-2018	11:00	3.7	N
26-Aug-2018	12:00	3.9	WNW
26-Aug-2018	13:00	3.9	W
26-Aug-2018	14:00	3.3	W
26-Aug-2018	15:00	3.1	WNW
26-Aug-2018	16:00	2.5	W
26-Aug-2018	17:00	1.7	W
26-Aug-2018	18:00	1.4	W
26-Aug-2018	19:00	1.8	W
26-Aug-2018	20:00	1.4	W
26-Aug-2018	21:00	1.5	S
26-Aug-2018	22:00	1.4	S
26-Aug-2018	23:00	1.7	SSW
27-Aug-2018	00:00	1.9	WSW
27-Aug-2018	01:00	1.8	WNW
27-Aug-2018	02:00	1.8	W
27-Aug-2018	03:00	1.9	W
27-Aug-2018	04:00	1.8	W
27-Aug-2018	05:00	1.5	W
27-Aug-2018	06:00	1.3	WSW
27-Aug-2018	07:00	1.2	WSW
27-Aug-2018	08:00	1.5	W
27-Aug-2018	09:00	2	W
27-Aug-2018	10:00	2.6	SW
27-Aug-2018	11:00	3.7	ENE
27-Aug-2018	12:00	3.9	ENE
27-Aug-2018	13:00	3.7	ENE
27-Aug-2018	14:00	3.4	S
27-Aug-2018	15:00	3.3	S
27-Aug-2018	16:00	3.1	SW
27-Aug-2018	17:00	2.3	S
27-Aug-2018	18:00	2	WNW
27-Aug-2018	19:00	1.5	W
27-Aug-2018	20:00	1.3	W

**APPENDIX C –  
WEATHER CONDITIONS DURING THE MONITORING PERIOD**

**II. Mean Wind Speed and Wind Direction**

27-Aug-2018	21:00	1.4	W
27-Aug-2018	22:00	0.9	W
27-Aug-2018	23:00	1.1	W
28-Aug-2018	00:00	0.8	W
28-Aug-2018	01:00	1.1	W
28-Aug-2018	02:00	0.8	W
28-Aug-2018	03:00	1	WNW
28-Aug-2018	04:00	1.3	WNW
28-Aug-2018	05:00	1.6	W
28-Aug-2018	06:00	1.1	NE
28-Aug-2018	07:00	1.7	W
28-Aug-2018	08:00	2.2	W
28-Aug-2018	09:00	2.6	W
28-Aug-2018	10:00	2.9	SW
28-Aug-2018	11:00	3	WSW
28-Aug-2018	12:00	2.6	SW
28-Aug-2018	13:00	2.8	N
28-Aug-2018	14:00	2.9	WNW
28-Aug-2018	15:00	2.2	W
28-Aug-2018	16:00	2.3	W
28-Aug-2018	17:00	2	SSE
28-Aug-2018	18:00	1.4	WNW
28-Aug-2018	19:00	0.9	W
28-Aug-2018	20:00	0.8	W
28-Aug-2018	21:00	0.8	WSW
28-Aug-2018	22:00	0.8	WSW
28-Aug-2018	23:00	0.9	W
29-Aug-2018	00:00	0.9	WSW
29-Aug-2018	01:00	0.9	W
29-Aug-2018	02:00	1	WNW
29-Aug-2018	03:00	1.1	W
29-Aug-2018	04:00	1.1	W
29-Aug-2018	05:00	1.6	W
29-Aug-2018	06:00	0.9	W
29-Aug-2018	07:00	0.6	W
29-Aug-2018	08:00	1	WNW
29-Aug-2018	09:00	1.6	WNW
29-Aug-2018	10:00	2.2	WNW

**APPENDIX C –  
WEATHER CONDITIONS DURING THE MONITORING PERIOD**

**II. Mean Wind Speed and Wind Direction**

29-Aug-2018	11:00	2.8	SSE
29-Aug-2018	12:00	2.9	WNW
29-Aug-2018	13:00	2.6	WNW
29-Aug-2018	14:00	2.4	W
29-Aug-2018	15:00	2.5	WSW
29-Aug-2018	16:00	2.3	WSW
29-Aug-2018	17:00	1.6	WNW
29-Aug-2018	18:00	1.3	WNW
29-Aug-2018	19:00	0.9	W
29-Aug-2018	20:00	0.7	W
29-Aug-2018	21:00	0.8	W
29-Aug-2018	22:00	0.9	WSW
29-Aug-2018	23:00	0.7	W
30-Aug-2018	00:00	0.9	W
30-Aug-2018	01:00	0.9	W
30-Aug-2018	02:00	0.6	W
30-Aug-2018	03:00	0.8	W
30-Aug-2018	04:00	1.2	W
30-Aug-2018	05:00	1.6	W
30-Aug-2018	06:00	1.4	WNW
30-Aug-2018	07:00	1.4	W
30-Aug-2018	08:00	1.7	NW
30-Aug-2018	09:00	2.8	W
30-Aug-2018	10:00	3.1	W
30-Aug-2018	11:00	3.3	WNW
30-Aug-2018	12:00	3.3	WNW
30-Aug-2018	13:00	2.9	W
30-Aug-2018	14:00	2.9	WNW
30-Aug-2018	15:00	2.7	WNW
30-Aug-2018	16:00	2.1	WNW
30-Aug-2018	17:00	2	WNW
30-Aug-2018	18:00	1.5	W
30-Aug-2018	19:00	1.3	W
30-Aug-2018	20:00	1.4	W
30-Aug-2018	21:00	1.1	WNW
30-Aug-2018	22:00	1.1	WNW
30-Aug-2018	23:00	1.1	WNW
31-Aug-2018	00:00	1.3	WNW

**APPENDIX C –  
WEATHER CONDITIONS DURING THE MONITORING PERIOD**

**II. Mean Wind Speed and Wind Direction**

31-Aug-2018	01:00	1.3	WNW
31-Aug-2018	02:00	1.3	WNW
31-Aug-2018	03:00	1.4	WNW
31-Aug-2018	04:00	1.3	W
31-Aug-2018	05:00	1.2	WSW
31-Aug-2018	06:00	1.4	S
31-Aug-2018	07:00	1.5	S
31-Aug-2018	08:00	2	WNW
31-Aug-2018	09:00	2.2	WNW
31-Aug-2018	10:00	2.5	WSW
31-Aug-2018	11:00	2.1	SW
31-Aug-2018	12:00	1.9	WSW
31-Aug-2018	13:00	2.2	SW
31-Aug-2018	14:00	1.8	W
31-Aug-2018	15:00	1.9	WSW
31-Aug-2018	16:00	1.9	WNW
31-Aug-2018	17:00	1.9	WNW
31-Aug-2018	18:00	1.5	WNW
31-Aug-2018	19:00	1.4	SSW
31-Aug-2018	20:00	1.3	WNW
31-Aug-2018	21:00	1.4	WNW
31-Aug-2018	22:00	1.5	WNW
31-Aug-2018	23:00	1.5	WSW

---

---

**APPENDIX D  
ENVIRONMENTAL MONITORING  
SCHEDULES**

---

---

**Contract No. KL/2012/03**  
**Kai Tak Development –Stage 4 Infrastructure at Former North Apron Area**  
**Impact Air and Noise Monitoring Schedule for August 2018**

Sunday	Monday	Tuesday	Wednesday	Thursday	Friday	Saturday
			1-Aug	2-Aug	3-Aug	4-Aug
			<b>1 hr TSP X3</b> AM2, AM3(A) AM4(C), AM5 <b>Noise</b> M6(A) M7, M8, M9			
5-Aug	6-Aug	7-Aug	8-Aug	9-Aug	10-Aug	11-Aug
	<b>24-hr TSP</b> AM2(A),AM3(B) AM4(C),AM5	<b>1 hr TSP X3</b> AM2, AM3(A) AM4(C), AM5 <b>Noise</b> M6(A) M7, M8, M9				<b>24-hr TSP</b> AM2(A),AM3(B) AM4(C),AM5
12-Aug	13-Aug	14-Aug	15-Aug	16-Aug	17-Aug	18-Aug
	<b>1 hr TSP X3</b> AM2, AM3(A) AM4(C), AM5 <b>Noise</b> M6(A) M7, M8, M9				<b>1 hr TSP X3</b> AM4(C), AM5  <b>24-hr TSP</b> AM2(A),AM3(B) AM4(C),AM5	<b>1 hr TSP X3</b> AM2, AM3(A)
19-Aug	20-Aug	21-Aug	22-Aug	23-Aug	24-Aug	25-Aug
				<b>1 hr TSP X3</b> AM4(C), AM5 <b>Noise</b> M6(A) M7, M8, M9 <b>24-hr TSP</b> AM2(A),AM3(B) AM4(C),AM5	<b>1 hr TSP X3</b> AM2, AM3(A)	
26-Aug	27-Aug	28-Aug	29-Aug	30-Aug	31-Aug	
			<b>1 hr TSP X3</b> AM4(C), AM5 <b>Noise</b> M6(A) M7, M8, M9 <b>24-hr TSP</b> AM2(A),AM3(B) AM5	<b>1 hr TSP X3</b> AM2, AM3(A)		

The schedule may be changed due to unforeseen circumstances (adverse weather, etc)

**Air Quality Monitoring Station**

AM2 - Lee Kau Yan Memorial School  
 AM2(A) - Ng Wah Catholic Secondary School  
 AM3(A) - Holy Trinity Bradbury Centre  
 AM3(B) - Hong Kong Family Planning Association  
 AM4(C) - New Pumping Station under Contract KL/2012/03  
 AM5 - CCC Kei To Secondary School

**Noise Monitoring Station**

M6(A) - Oblate Primary School  
 M7 - CCC Kei To Secondary School  
 M8 - Po Leung Kuk Ngan Po Ling College  
 M9 - Tak Long Estate

**Contract No. KL/2012/03**  
**Kai Tak Development –Stage 4 Infrastructure at Former North Apron Area**  
**Tentative Impact Air and Noise Monitoring Schedule for September 2018**

Sunday	Monday	Tuesday	Wednesday	Thursday	Friday	Saturday
						1-Sep
2-Sep	3-Sep	4-Sep	5-Sep	6-Sep	7-Sep	8-Sep
		<b>1 hr TSP X3</b> AM4(C), AM5 <b>Noise</b> M6(A) M7, M8, M9 <b>24-hr TSP</b> AM2(A),AM3(B) AM4(C),AM5	<b>1 hr TSP X3</b> AM2, AM3(A)  <b>24-hr TSP</b> AM4(C)			
9-Sep	10-Sep	11-Sep	12-Sep	13-Sep	14-Sep	15-Sep
	<b>1 hr TSP X3</b> AM4(C), AM5 <b>Noise</b> M6(A) M7, M8, M9 <b>24-hr TSP</b> AM2(A),AM3(B) AM4(C),AM5	<b>1 hr TSP X3</b> AM2, AM3(A)			<b>1 hr TSP X3</b> AM4(C), AM5	<b>24-hr TSP</b> AM2(A),AM3(B) AM4(C),AM5
16-Sep	17-Sep	18-Sep	19-Sep	20-Sep	21-Sep	22-Sep
	<b>1 hr TSP X3</b> AM2, AM3(A)			<b>1 hr TSP X3</b> AM4(C), AM5 <b>Noise</b> M6(A) M7, M8, M9	<b>24-hr TSP</b> AM2(A),AM3(B) AM4(C),AM5	<b>1 hr TSP X3</b> AM2, AM3(A)
23-Sep	24-Sep	25-Sep	26-Sep	27-Sep	28-Sep	29-Sep
			<b>1 hr TSP X3</b> AM4(C), AM5 <b>Noise</b> M6(A) M7, M8, M9	<b>24-hr TSP</b> AM2(A),AM3(B) AM4(C),AM5	<b>1 hr TSP X3</b> AM2, AM3(A)	
30-Sep						

The schedule may be changed due to unforeseen circumstances (adverse weather, etc)

**Air Quality Monitoring Station**

AM2 - Lee Kau Yan Memorial School  
 AM2(A) - Ng Wah Catholic Secondary School  
 AM3(A) - Holy Trinity Bradbury Centre  
 AM3(B) - Hong Kong Family Planning Association  
 AM4(C) - New Pumping Station under Contract KL/2012/03  
 AM5 - CCC Kei To Secondary School

**Noise Monitoring Station**

M6(A) - Oblate Primary School  
 M7 - CCC Kei To Secondary School  
 M8 - Po Leung Kuk Ngan Po Ling College  
 M9 - Tak Long Estate

---

---

**APPENDIX E  
1-HOUR TSP MONITORING RESULTS  
AND GRAPHICAL PRESENTATION**

---

---

## Appendix E - 1-hour TSP Monitoring Results

Location AM2 - Lee Kau Yan Memorial School			
Date	Time	Weather	Particulate Concentration ( µg/m3)
1-Aug-18	8:50	Sunny	48.1
1-Aug-18	9:50	Sunny	54.4
1-Aug-18	10:50	Sunny	58.3
7-Aug-18	8:50	Sunny	81.6
7-Aug-18	9:50	Sunny	85.4
7-Aug-18	10:50	Sunny	88.8
13-Aug-18	9:00	Cloudy	46.2
13-Aug-18	10:00	Cloudy	49.9
13-Aug-18	11:00	Cloudy	53.8
18-Aug-18	13:00	Cloudy	147.5
18-Aug-18	14:00	Cloudy	142.9
18-Aug-18	15:00	Cloudy	139.3
24-Aug-18	9:00	Cloudy	203.0
24-Aug-18	10:00	Cloudy	206.2
24-Aug-18	11:00	Cloudy	204.1
30-Aug-18	13:00	Cloudy	87.1
30-Aug-18	14:00	Cloudy	89.2
30-Aug-18	15:00	Cloudy	89.7
		Average	104.2
		Maximum	206.2
		Minimum	46.2

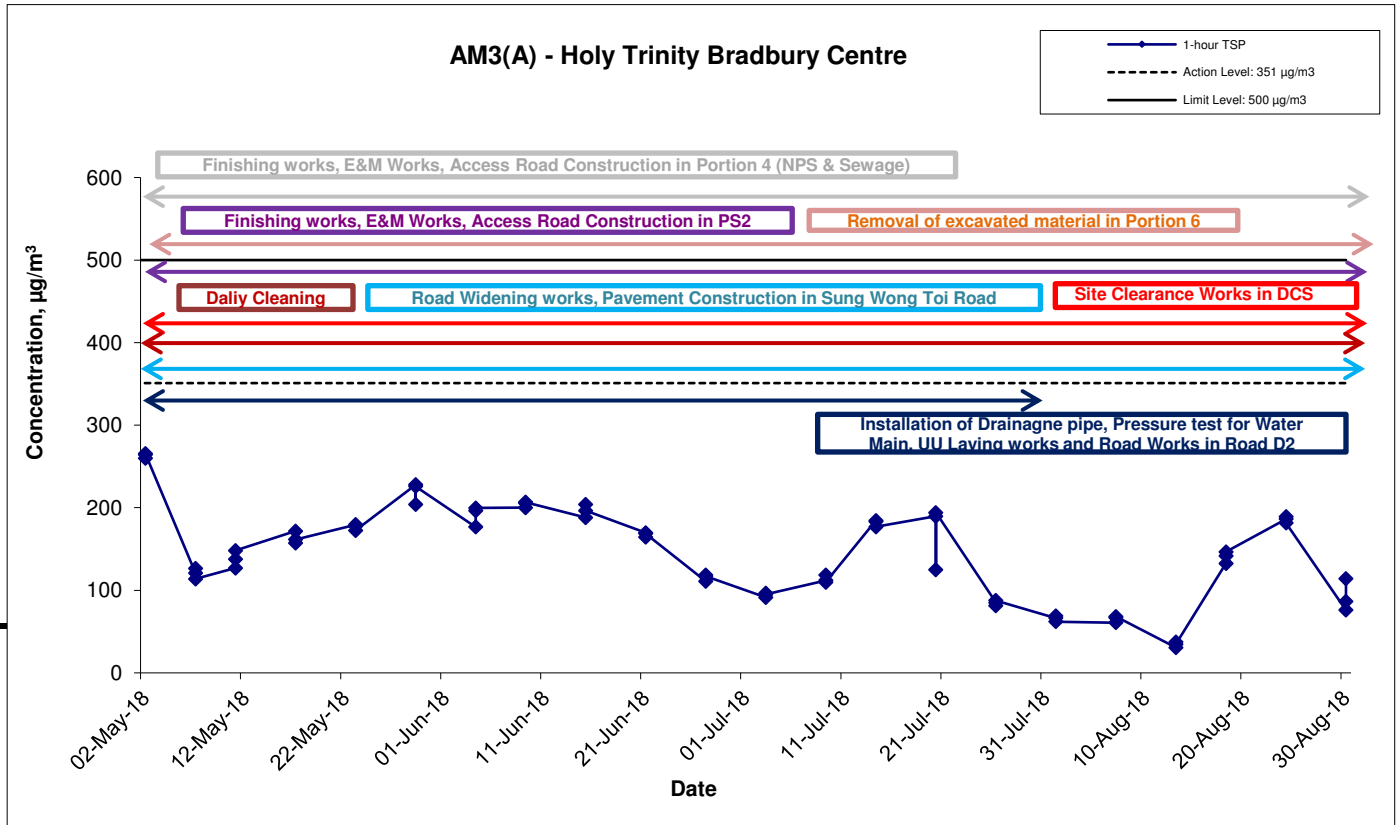
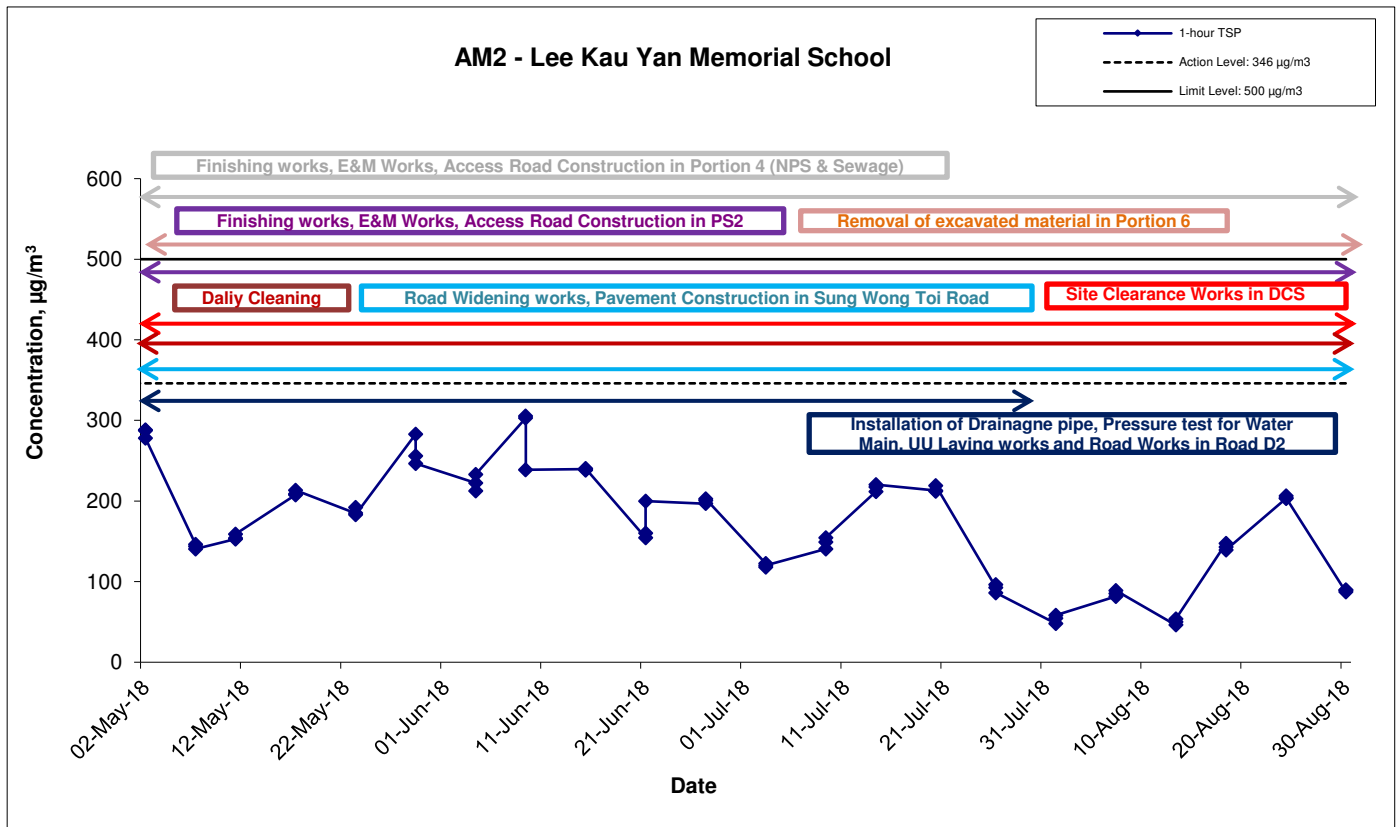
Location AM3(A) - Holy Trinity Bradury Centre			
Date	Time	Weather	Particulate Concentration ( µg/m3)
1-Aug-18	13:00	Sunny	66.5
1-Aug-18	14:00	Sunny	69.0
1-Aug-18	15:00	Sunny	62.1
7-Aug-18	13:00	Sunny	60.8
7-Aug-18	14:00	Sunny	66.8
7-Aug-18	15:00	Sunny	68.3
13-Aug-18	9:00	Cloudy	30.7
13-Aug-18	10:00	Cloudy	37.4
13-Aug-18	11:00	Cloudy	34.6
18-Aug-18	9:00	Cloudy	132.5
18-Aug-18	10:00	Cloudy	141.7
18-Aug-18	11:00	Cloudy	146.6
24-Aug-18	13:00	Cloudy	186.3
24-Aug-18	14:00	Cloudy	189.2
24-Aug-18	15:00	Cloudy	181.6
30-Aug-18	8:50	Cloudy	76.1
30-Aug-18	9:50	Cloudy	86.6
30-Aug-18	10:50	Cloudy	114.3
		Average	97.3
		Maximum	189.2
		Minimum	30.7

## Appendix E - 1-hour TSP Monitoring Results

Location AM4(C) - New Pumping Station			
Date	Time	Weather	Particulate Concentration ( µg/m3)
1-Aug-18	9:00	Sunny	89.3
1-Aug-18	10:00	Sunny	83.1
1-Aug-18	11:00	Sunny	100.9
7-Aug-18	8:30	Sunny	77.7
7-Aug-18	9:30	Sunny	87.1
7-Aug-18	10:30	Sunny	81.0
13-Aug-18	15:00	Cloudy	35.6
13-Aug-18	16:00	Cloudy	30.3
13-Aug-18	17:00	Cloudy	25.4
17-Aug-18	13:00	Cloudy	82.7
17-Aug-18	14:00	Cloudy	85.6
17-Aug-18	15:00	Cloudy	74.8
23-Aug-18	9:00	Fine	352.6
23-Aug-18	10:00	Fine	367.7
23-Aug-18	11:00	Fine	361.0
29-Aug-18	9:00	Cloudy	187.6
29-Aug-18	10:00	Cloudy	192.7
29-Aug-18	11:00	Cloudy	149.7
		Average	136.9
		Maximum	367.7
		Minimum	25.4

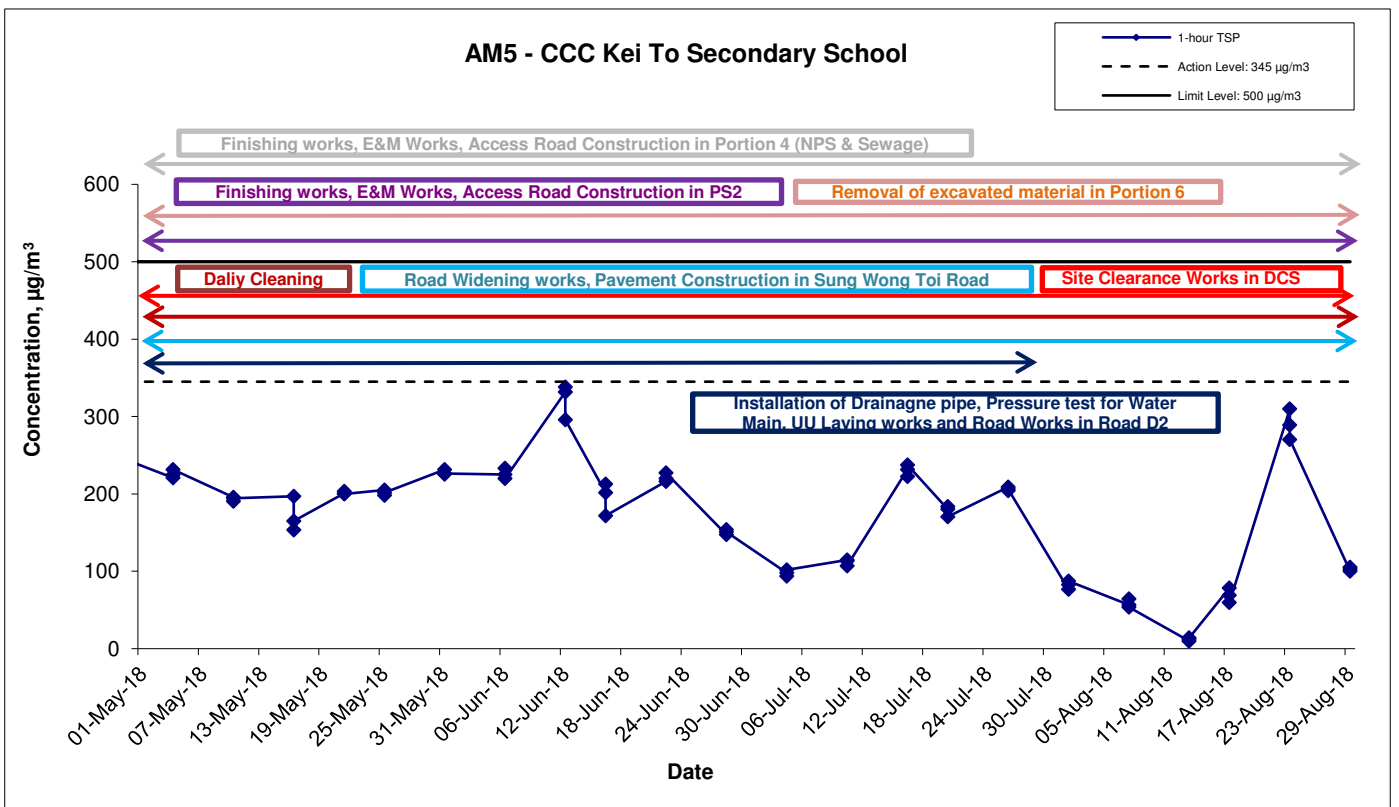
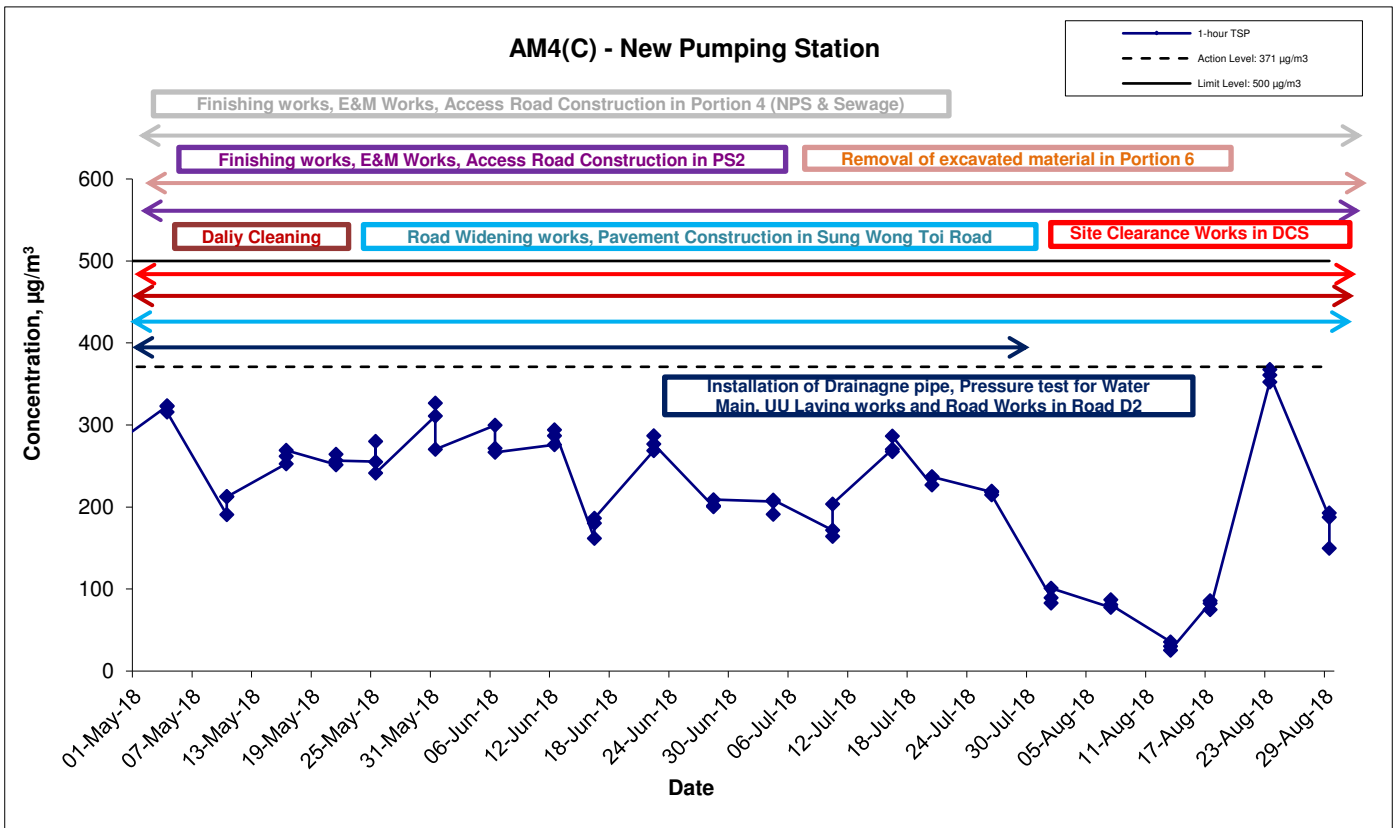
Location AM5 - CCC Kei To Secondary School			
Date	Time	Weather	Particulate Concentration ( µg/m3)
1-Aug-18	15:00	Sunny	76.7
1-Aug-18	16:00	Sunny	82.7
1-Aug-18	17:00	Sunny	87.2
7-Aug-18	13:30	Sunny	56.7
7-Aug-18	14:30	Sunny	64.4
7-Aug-18	15:30	Sunny	53.8
13-Aug-18	9:00	Cloudy	9.9
13-Aug-18	10:00	Cloudy	12.4
13-Aug-18	11:00	Cloudy	14.1
17-Aug-18	9:00	Cloudy	78.4
17-Aug-18	10:00	Cloudy	68.9
17-Aug-18	11:00	Cloudy	59.8
23-Aug-18	13:00	Fine	310.0
23-Aug-18	14:00	Fine	289.2
23-Aug-18	15:00	Fine	270.4
29-Aug-18	13:00	Cloudy	100.3
29-Aug-18	14:00	Cloudy	105.1
29-Aug-18	15:00	Cloudy	102.6
		Average	102.4
		Maximum	310.0
		Minimum	9.9

# 1-hr TSP Concentration Levels



Title Kai Tak Development –Stage 4 Infrastructure at Former North Apron Area Graphical Presentation of 1-hour TSP Monitoring Results	Contract No. KL/2012/03	Scale N.T.S	Project No. MA13056	<b>CINOTECH</b>
		Date Aug 18	Appendix E	

### 1-hr TSP Concentration Levels



Title	Contract No. KL/2012/03	Scale	Project No.	CINOTECH
	Kai Tak Development –Stage 4 Infrastructure at Former North Apron Area	N.T.S	MA13056	
Graphical Presentation of 1-hour TSP Monitoring Results		Date	Appendix	
		Aug 18	E	

---

---

**APPENDIX F  
24-HOUR TSP MONITORING RESULTS  
AND GRAPHICAL PRESENTATION**

---

---

## Appendix F - 24-hour TSP Monitoring Results

### Location AM2(A) - Ng Wah Catholic Secondary School

Start Date	Weather Condition	Air Temp. (K)	Atmospheric Pressure, Pa (mmHg)	Filter Weight (g)		Particulate weight (g)	Elapse Time		Sampling Time(hrs.)	Flow Rate (m <sup>3</sup> /min.)		Av. flow (m <sup>3</sup> /min)	Total vol. (m <sup>3</sup> )	Conc. (µg/m <sup>3</sup> )
				Initial	Final		Initial	Final		Initial	Final			
6-Aug-18	Sunny	303.9	757.0	3.1955	3.2747	0.0792	2208.2	2232.2	24.0	1.21	1.21	1.21	1748.9	45.3
11-Aug-18	Cloudy	298.5	752.5	3.1290	3.1674	0.0384	2256.2	2280.2	24.0	1.22	1.22	1.22	1759.4	21.8
17-Aug-18	Cloudy	299.1	752.8	3.2924	3.3423	0.0499	2304.2	2328.2	24.0	1.22	1.22	1.22	1758.0	28.4
23-Aug-18	Cloudy	301.3	754.5	2.9843	3.1331	0.1488	2352.2	2376.2	24.0	1.22	1.22	1.22	1753.5	84.9
29-Aug-18	Cloudy	300.9	754.5	2.9862	3.0564	0.0702	2400.2	2424.2	24.0	1.22	1.22	1.22	1754.7	40.0
													Min	21.8
													Max	84.9
													Average	44.1

### Location AM3(B) - Hong Kong Family Planning Association

Start Date	Weather Condition	Air Temp. (K)	Atmospheric Pressure, Pa (mmHg)	Filter Weight (g)		Particulate weight (g)	Elapse Time		Sampling Time(hrs.)	Flow Rate (m <sup>3</sup> /min.)		Av. flow (m <sup>3</sup> /min)	Total vol. (m <sup>3</sup> )	Conc. (µg/m <sup>3</sup> )
				Initial	Final		Initial	Final		Initial	Final			
6-Aug-18	Sunny	303.5	757.4	3.6485	3.7226	0.0741	1009.2	1033.2	24.0	1.22	1.22	1.22	1757.1	42.2
11-Aug-18	Cloudy	298.7	752.1	3.1493	3.2111	0.0618	1033.2	1057.2	24.0	1.23	1.23	1.23	1764.9	35.0
17-Aug-18	Cloudy	299.4	752.5	2.9696	3.0271	0.0575	1057.2	1081.2	24.0	1.22	1.22	1.22	1763.3	32.6
23-Aug-18	Cloudy	302.0	754.7	3.6272	3.7423	0.1151	1081.2	1105.2	24.0	1.22	1.22	1.22	1758.3	65.5
29-Aug-18	Cloudy	301.3	754.1	3.6255	3.7108	0.0853	1105.2	1129.2	24.0	1.22	1.22	1.22	1759.6	48.5
													Min	32.6
													Max	65.5
													Average	44.7

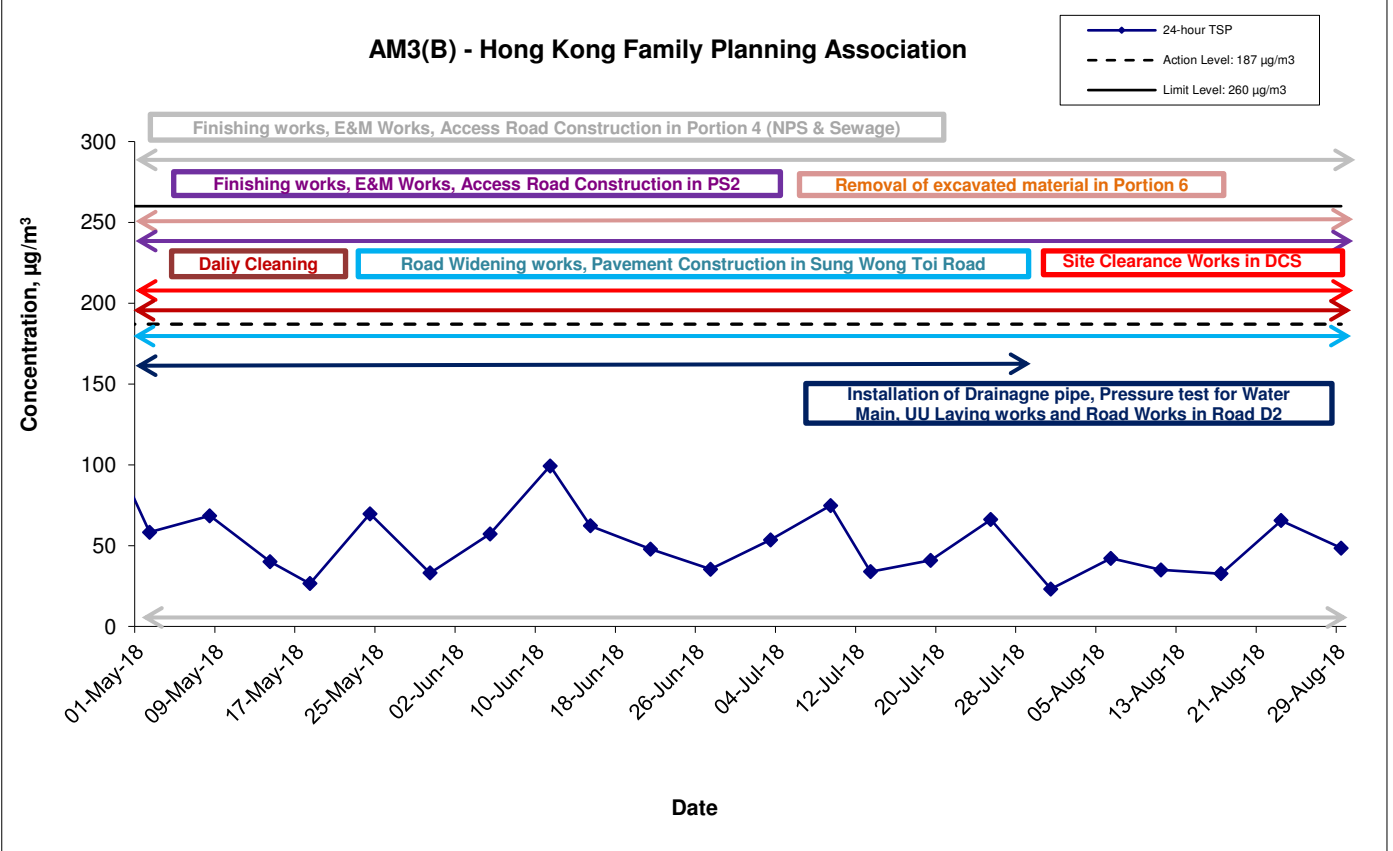
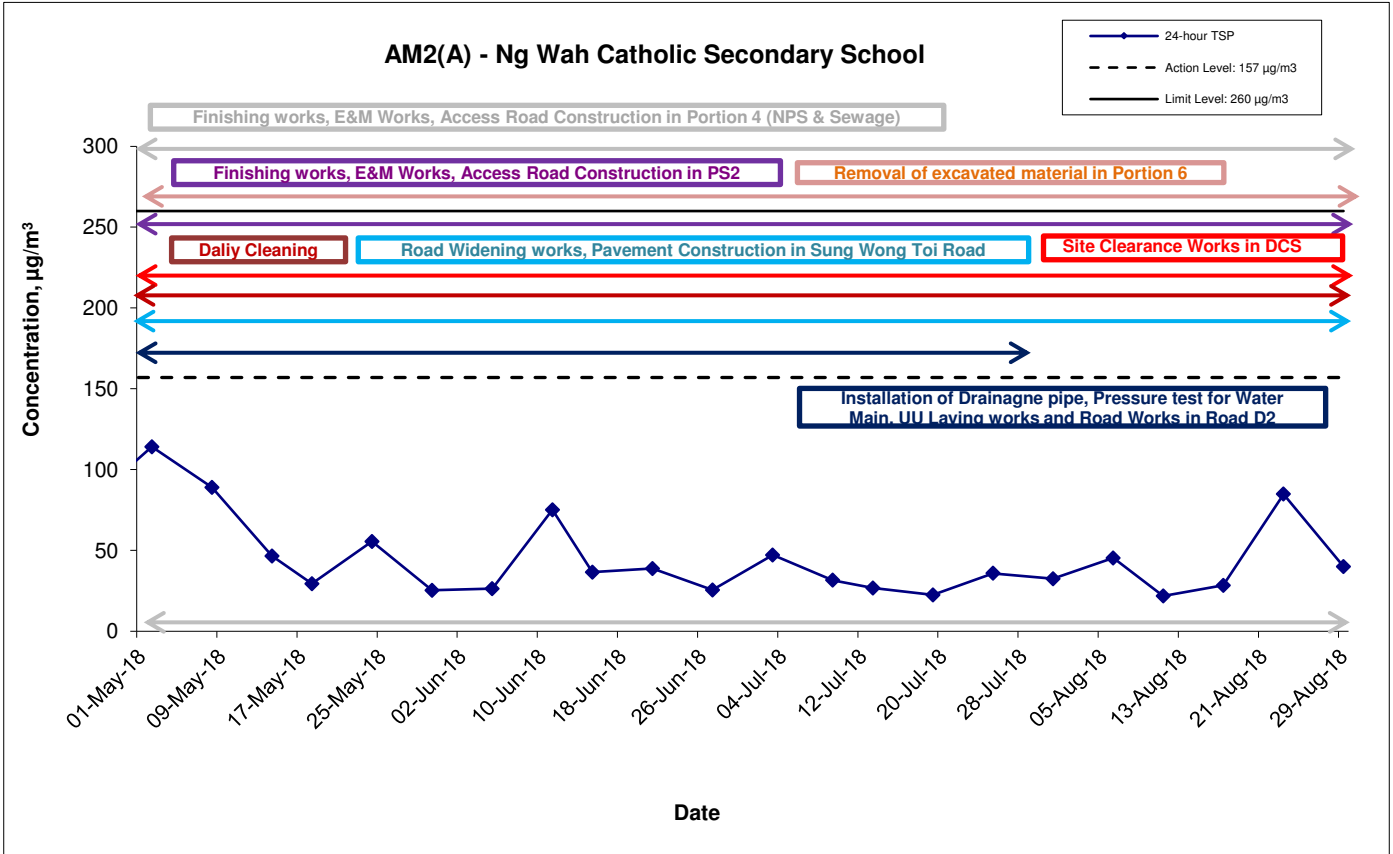
### Location AM4(C) - New Pumping Station under Contract KL/2012/03

Start Date	Weather Condition	Air Temp. (K)	Atmospheric Pressure, Pa (mmHg)	Filter Weight (g)		Particulate weight (g)	Elapse Time		Sampling Time(hrs.)	Flow Rate (m <sup>3</sup> /min.)		Av. flow (m <sup>3</sup> /min)	Total vol. (m <sup>3</sup> )	Conc. (µg/m <sup>3</sup> )
				Initial	Final		Initial	Final		Initial	Final			
6-Aug-18	Sunny	303.6	757.7	3.6590	3.7311	0.0721	1385.1	1409.1	24.0	1.21	1.21	1.21	1739.7	41.4
11-Aug-18	Cloudy	299.5	752.7	3.2682	3.3209	0.0527	1409.1	1433.1	24.0	1.21	1.21	1.21	1746.0	30.2
17-Aug-18	Cloudy	302.4	752.4	3.2903	3.3781	0.0878	1433.1	1457.1	24.0	1.21	1.21	1.21	1736.9	50.5
23-Aug-18	Cloudy	301.7	754.3	3.6369	3.6701	0.0332	1457.1	1481.1	24.0	1.21	1.21	1.21	1741.3	19.1
													Min	19.1
													Max	50.5
													Average	35.3

### Location AM5 - CCC Kei To Secondary School

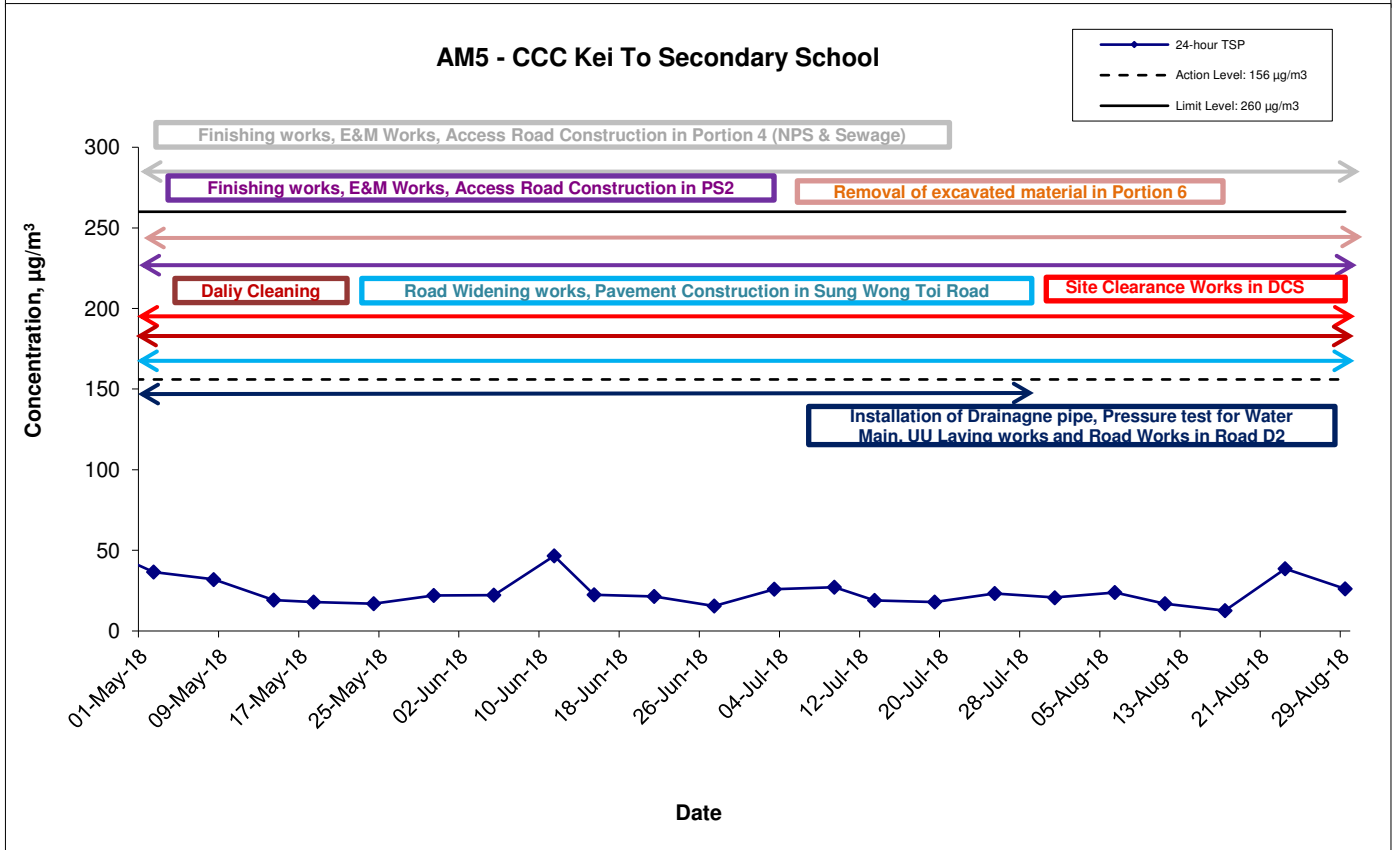
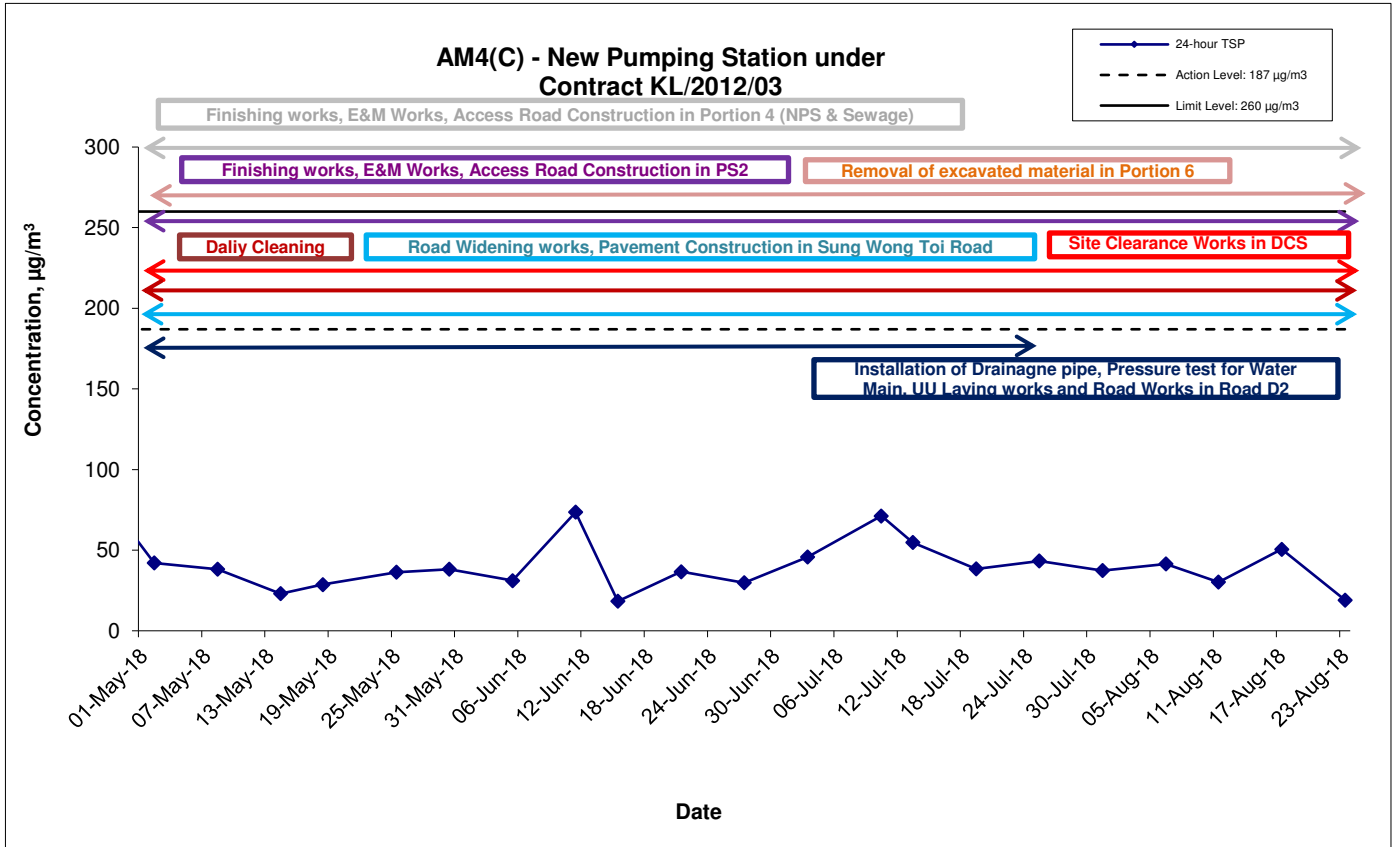
Start Date	Weather Condition	Air Temp. (K)	Atmospheric Pressure, Pa (mmHg)	Filter Weight (g)		Particulate weight (g)	Elapse Time		Sampling Time(hrs.)	Flow Rate (m <sup>3</sup> /min.)		Av. flow (m <sup>3</sup> /min)	Total vol. (m <sup>3</sup> )	Conc. (µg/m <sup>3</sup> )
				Initial	Final		Initial	Final		Initial	Final			
6-Aug-18	Sunny	303.5	757.1	3.2288	3.2709	0.0421	1490.0	1514.0	24.0	1.22	1.22	1.22	1761.5	23.9
11-Aug-18	Cloudy	299.8	752.3	3.2909	3.3207	0.0298	1514.0	1538.0	24.0	1.23	1.23	1.23	1766.7	16.9
17-Aug-18	Cloudy	302.5	752.2	3.6245	3.6466	0.0221	1538.0	1562.0	24.0	1.22	1.22	1.22	1758.6	12.6
23-Aug-18	Cloudy	301.4	754.6	3.6349	3.7030	0.0681	1562.0	1586.0	24.0	1.23	1.23	1.23	1764.7	38.6
29-Aug-18	Cloudy	300.8	754.7	3.6191	3.6651	0.0460	1586.0	1610.0	24.0	1.23	1.23	1.23	1766.6	26.0
													Min	12.6
													Max	38.6
													Average	23.6

### 24-hr TSP Concentration Levels



Title Contract No. KL/2012/03 Kai Tak Development –Stage 4 Infrastructure at Former North Apron Area Graphical Presentation of 24-hour TSP Monitoring Results	Scale N.T.S	Project No. MA13056	<b>CINOTECH</b>
	Date Aug 18	Appendix F	

### 24-hr TSP Concentration Levels



Title Contract No. KL/2012/03 Kai Tak Development –Stage 4 Infrastructure at Former North Apron Area  Graphical Presentation of 24-hour TSP Monitoring Results	Scale	Project		
		N.T.S		No. MA13056
	Date	Aug 18		Appendix F

---

---

**APPENDIX G  
NOISE MONITORING RESULTS AND  
GRAPHICAL PRESENTATION**

---

---

**Appendix G - Noise Monitoring Results**

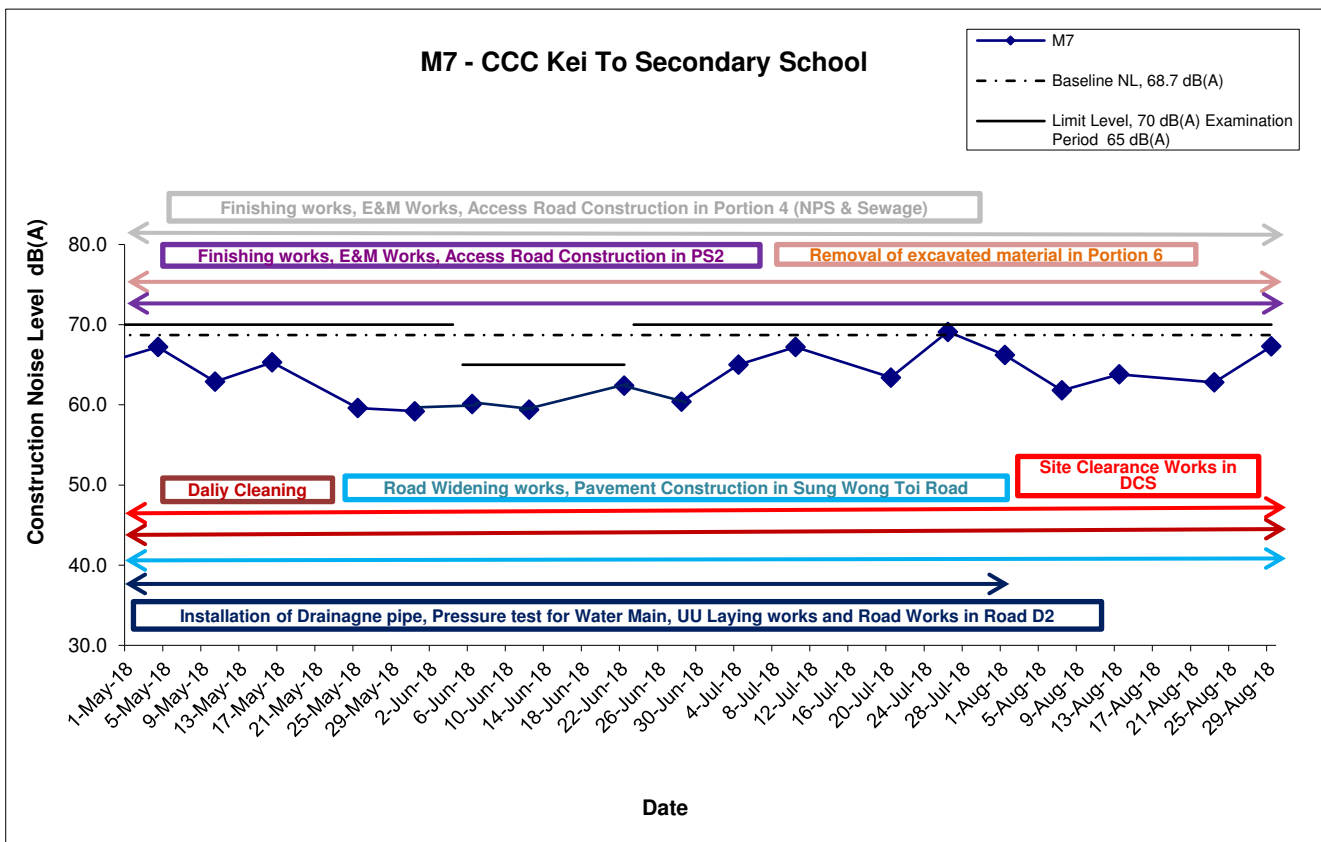
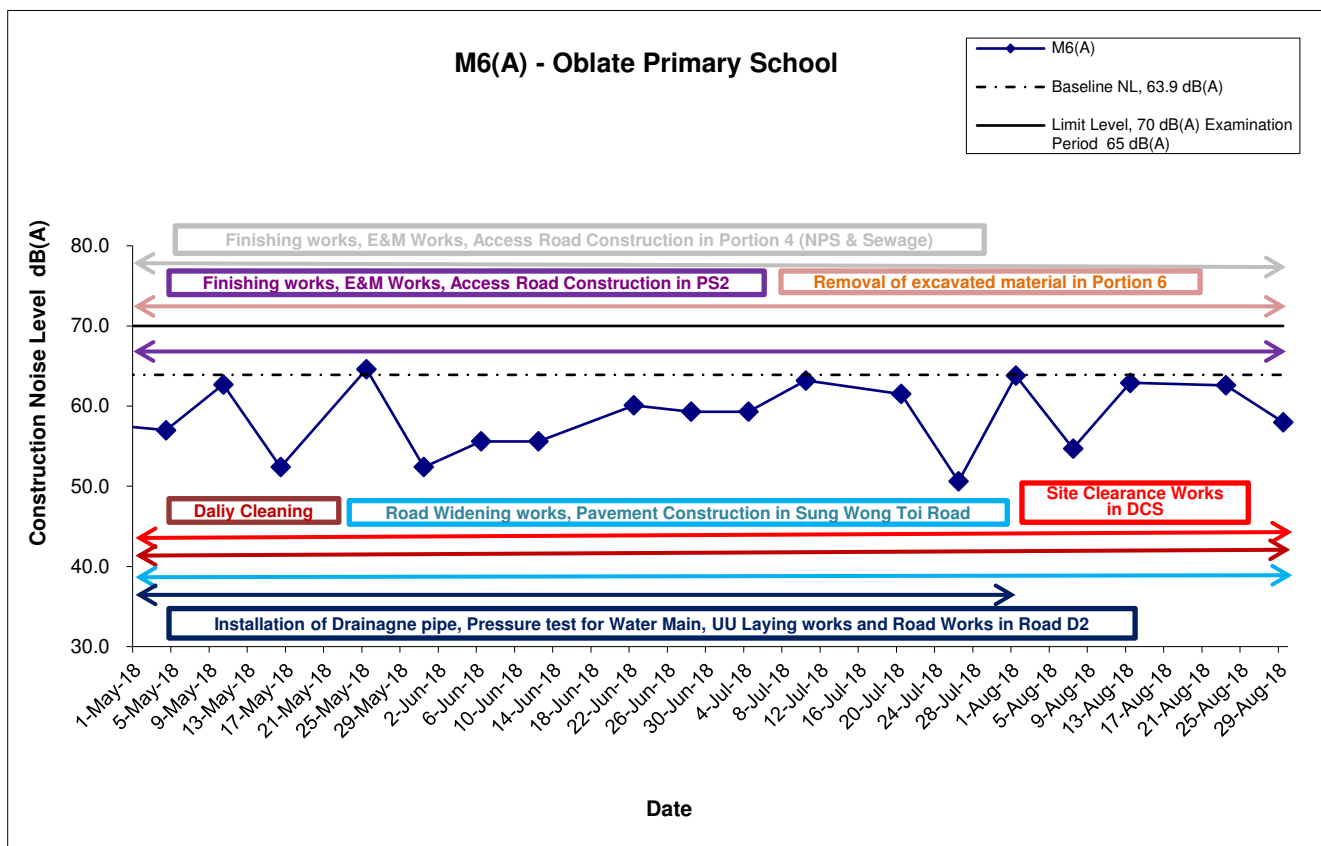
<b>Location M6(A) - Oblate Primary School</b>							
Date	Time	Weather	Unit: dB (A) (30-min)				
			Measured Noise Level			Baseline Level	Construction Noise Level
			L <sub>eq</sub>	L <sub>10</sub>	L <sub>90</sub>	L <sub>eq</sub>	L <sub>eq</sub>
1-Aug-18	10:30	Sunny	63.8	65.1	58.7	63.9	63.8 Measured ≤ Baseline
7-Aug-18	11:30	Sunny	54.7	58.3	52.9		54.7 Measured ≤ Baseline
13-Aug-18	10:00	Cloudy	62.9	65.2	59.8		62.9 Measured ≤ Baseline
23-Aug-18	16:15	Cloudy	62.6	63.7	61.2		62.6 Measured ≤ Baseline
29-Aug-18	14:00	Cloudy	64.9	65.8	63.9		58.0

<b>Location M7 - CCC Kei To Secondary School</b>							
Date	Time	Weather	Unit: dB (A) (30-min)				
			Measured Noise Level			Baseline Level	Construction Noise Level
			L <sub>eq</sub>	L <sub>10</sub>	L <sub>90</sub>	L <sub>eq</sub>	L <sub>eq</sub>
1-Aug-18	15:15	Sunny	66.2	69.3	61.5	68.7	66.2 Measured ≤ Baseline
7-Aug-18	13:40	Sunny	61.8	63.9	58.6		61.8 Measured ≤ Baseline
13-Aug-18	11:30	Cloudy	63.8	65.4	61.2		63.8 Measured ≤ Baseline
23-Aug-18	13:00	Cloudy	62.8	63.9	61.3		62.8 Measured ≤ Baseline
29-Aug-18	13:05	Cloudy	67.3	69.5	64.2		67.3 Measured ≤ Baseline

<b>Location M8 - Po Leung Kuk Ngan Po Ling College</b>							
Date	Time	Weather	Unit: dB (A) (30-min)				
			Measured Noise Level			Baseline Level	Construction Noise Level
			L <sub>eq</sub>	L <sub>10</sub>	L <sub>90</sub>	L <sub>eq</sub>	L <sub>eq</sub>
1-Aug-18	16:10	Sunny	66.8	68.9	63.4	61.9	65.1
7-Aug-18	13:00	Sunny	69.0	70.4	64.4		68.1
13-Aug-18	16:51	Sunny	63.9	66.4	59.9		59.6
23-Aug-18	14:30	Cloudy	69.3	71.8	64.3		68.4
29-Aug-18	15:00	Cloudy	65.2	67.4	62.1		62.5

<b>Location M9 - Tak Long Estate</b>							
Date	Time	Weather	Unit: dB (A) (30-min)				
			Measured Noise Level			Baseline Level	Construction Noise Level
			L <sub>eq</sub>	L <sub>10</sub>	L <sub>90</sub>	L <sub>eq</sub>	L <sub>eq</sub>
1-Aug-18	14:00	Sunny	65.7	66.3	62.4	59.9	64.4
7-Aug-18	14:00	Sunny	68.4	70.2	65.3		67.7
13-Aug-18	14:00	Cloudy	61.4	63.0	58.6		56.1
23-Aug-18	10:00	Cloudy	63.5	65.9	60.8		61.0
29-Aug-18	10:30	Cloudy	70.1	72.0	65.4		69.7

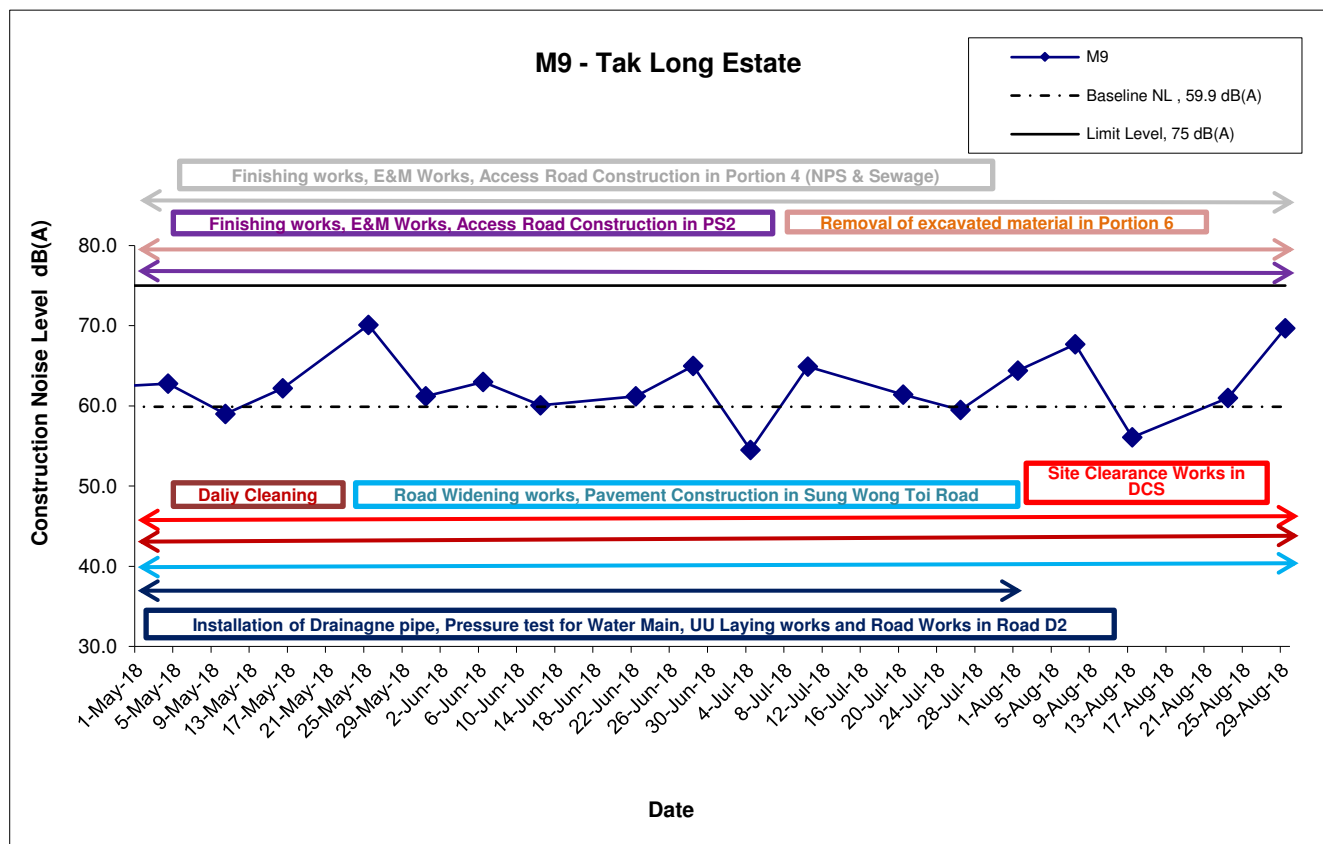
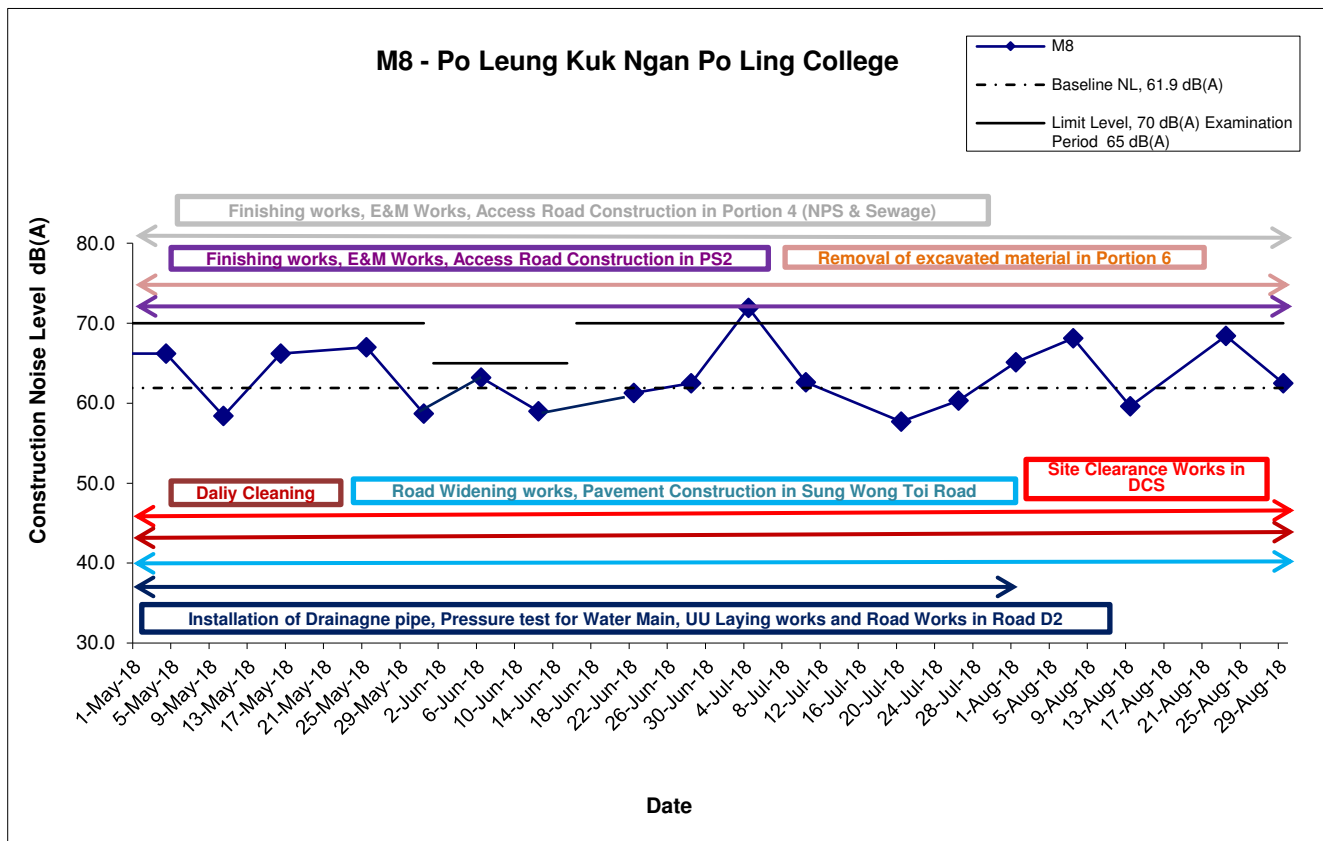
## Noise Levels



Remarks: The construction noise levels in the Tables in Appendix G were adopted for plotting the graphs

Title Contract No. KL/2012/03 Kai Tak Development –Stage 4 Infrastructure at Former North Apron Area Graphical Presentation of Construction Noise Monitoring Results	Scale N.T.S Date Aug 18	Project No. MA13056 Appendix G	
---	----------------------------------	---	--

## Noise Levels



Remarks: The construction noise levels in the Tables in Appendix G were adopted for plotting the graphs

Title Contract No. KL/2012/03 Kai Tak Development –Stage 4 Infrastructure at Former North Apron Area Graphical Presentation of Construction Noise Monitoring Results	Scale N.T.S Date Aug 18	Project No. MA13056 Appendix G	
---	----------------------------------	---	--

---

---

**APPENDIX H**  
**SUMMARY OF EXCEEDANCE**

---

---

**Contract No. KL/2012/03**

**Kai Tak Development –Stage 4 Infrastructure at Former North Apron Area**

**Appendix H – Summary of Exceedance**

**Exceedance Report for Contract No. KL/2012/03**

**(A) Exceedance Report for Air Quality  
(NIL in the reporting month)**

**(B) Exceedance Report for Construction Noise  
(NIL in the reporting month)**

**(C) Exceedance Report for Landscape and Visual  
(NIL in the reporting month)**

---

---

**APPENDIX I  
SITE AUDIT SUMMARY**

---

---

Contract No. KL/2012/03



Kai Tak Development - Stage 4 Infrastructure at Former North Apron Area

EP-337/2009 - New Distributor Roads serving the Planned Kai Tak Development

Weekly Site Inspection Record Summary  
Inspection Information

Checklist Reference Number	180803
Date	3 August 2018
Time	10:00-12:00

Ref. No.	Non-Compliance	Related Item No.
-	None identified	-
Ref. No.	Remarks/Observations	Related Item No.
	<b>B. Water Quality</b>	
	• No environmental deficiency was identified during site inspection.	
	<b>C. Air Quality</b>	
	• No environmental deficiency was identified during site inspection.	
	<b>D. Noise</b>	
	• No environmental deficiency was identified during site inspection.	
	<b>E. Waste / Chemical Management</b>	
	• No environmental deficiency was identified during site inspection.	
	<b>F. Visual and Landscape</b>	
	• No environmental deficiency was identified during site inspection.	
	<b>G. Permits /Licences</b>	
	• No environmental deficiency was identified during site inspection.	
	<b>H. Others</b>	
	• Follow-up on previous audit session (Ref. No.: 180727), no environmental deficiency was identified during site inspection.	

	Name	Signature	Date
Recorded by	Tommy Cheng		7 August 2018
Checked by	Ivy Tam		7 August 2018

Contract No. KL/2012/03

Kai Tak Development - Stage 4 Infrastructure at Former North Apron Area


EP-337/2009 - New Distributor Roads serving the Planned Kai Tak Development

Weekly Site Inspection Record Summary

Inspection Information

Checklist Reference Number	180810
Date	10 August 2018
Time	10:00-12:00

Ref. No.	Non-Compliance	Related Item No.
-	None identified	-
Ref. No.	Remarks/Observations	Related Item No.
	<b>B. Water Quality</b>	
	<ul style="list-style-type: none"><li>No environmental deficiency was identified during site inspection.</li></ul>	
	<b>C. Air Quality</b>	
180810-R01	<ul style="list-style-type: none"><li>Dust stockpile should be covered by impervious material to avoid dust generation. (L6 Road)</li></ul>	C7
	<b>D. Noise</b>	
	<ul style="list-style-type: none"><li>No environmental deficiency was identified during site inspection.</li></ul>	
	<b>E. Waste / Chemical Management</b>	
	<ul style="list-style-type: none"><li>No environmental deficiency was identified during site inspection.</li></ul>	
	<b>F. Visual and Landscape</b>	
	<ul style="list-style-type: none"><li>No environmental deficiency was identified during site inspection.</li></ul>	
	<b>G. Permits /Licences</b>	
	<ul style="list-style-type: none"><li>No environmental deficiency was identified during site inspection.</li></ul>	
	<b>H. Others</b>	
	<ul style="list-style-type: none"><li>Follow-up on previous audit session (Ref. No.: 180803), no environmental deficiency was identified during site inspection.</li></ul>	

	Name	Signature	Date
Recorded by	Tommy Cheng		10 August 2018
Checked by	Dr. Priscila Choy		10 August 2018

Contract No. KL/2012/03

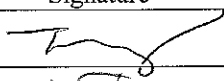

Kai Tak Development - Stage 4 Infrastructure at Former North Apron Area

EP-337/2009 - New Distributor Roads serving the Planned Kai Tak Development

Weekly Site Inspection Record Summary  
Inspection Information

Checklist Reference Number	180817
Date	17 August 2018
Time	10:00-12:00

Ref. No.	Non-Compliance	Related Item No.
-	None identified	-
Ref. No.	Remarks/Observations	Related Item No.
	<b>B. Water Quality</b>	
	<ul style="list-style-type: none"><li>No environmental deficiency was identified during site inspection.</li></ul>	
	<b>C. Air Quality</b>	
	<ul style="list-style-type: none"><li>No environmental deficiency was identified during site inspection.</li></ul>	
	<b>D. Noise</b>	
	<ul style="list-style-type: none"><li>No environmental deficiency was identified during site inspection.</li></ul>	
	<b>E. Waste / Chemical Management</b>	
	<ul style="list-style-type: none"><li>No environmental deficiency was identified during site inspection.</li></ul>	
	<b>F. Visual and Landscape</b>	
	<ul style="list-style-type: none"><li>No environmental deficiency was identified during site inspection.</li></ul>	
	<b>G. Permits /Licences</b>	
	<ul style="list-style-type: none"><li>No environmental deficiency was identified during site inspection.</li></ul>	
	<b>H. Others</b>	
	<ul style="list-style-type: none"><li>Follow-up on previous audit session (Ref. No.: 180810), no environmental deficiency was identified during site inspection.</li></ul>	

	Name	Signature	Date
Recorded by	Tommy Cheng		21 August 2018
Checked by	Dr. Priscila Choy		21 August 2018

Contract No. KL/2012/03



Kai Tak Development - Stage 4 Infrastructure at Former North Apron Area

EP-337/2009 - New Distributor Roads serving the Planned Kai Tak Development

Weekly Site Inspection Record Summary  
Inspection Information

Checklist Reference Number	180822
Date	22 August 2018
Time	14:00-16:00

Ref. No.	Non-Compliance	Related Item No.
-	None identified	-
Ref. No.	Remarks/Observations	Related Item No.
	<b>B. Water Quality</b>	
180822-O01	• Sand bags should be provided to avoid site surface runoff discharge to access road.	B 16
	<b>C. Air Quality</b>	
180822-R01	• Dusty materials should be removed/covered properly to prevent dust generation.	C 7
	<b>D. Noise</b>	
	• No environmental deficiency was identified during site inspection.	
	<b>E. Waste / Chemical Management</b>	
	• No environmental deficiency was identified during site inspection.	
	<b>F. Visual and Landscape</b>	
	• No environmental deficiency was identified during site inspection.	
	<b>G. Permits /Licences</b>	
	• No environmental deficiency was identified during site inspection.	
	<b>H. Others</b>	
	• Follow-up on previous audit session (Ref. No.: 180817), no environmental deficiency was identified during site inspection.	

	Name	Signature	Date
Recorded by	Tommy Cheng		23 August 2018
Checked by	Dr. Priscila Choy		23 August 2018

Contract No. KL/2012/03



Kai Tak Development - Stage 4 Infrastructure at Former North Apron Area

EP-337/2009 - New Distributor Roads serving the Planned Kai Tak Development

Weekly Site Inspection Record Summary  
Inspection Information

Checklist Reference Number	180831
Date	31 August 2018
Time	10:00-12:00

Ref. No.	Non-Compliance	Related Item No.
-	None identified	-
Ref. No.	Remarks/Observations	Related Item No.
	<b>B. Water Quality</b>	
180831-R01	<ul style="list-style-type: none"><li>Contractor was reminded to collect the silty water after rain event and ensure the silty water has been treated before discharging.</li></ul>	B 8
	<b>C. Air Quality</b>	
	<ul style="list-style-type: none"><li>No environmental deficiency was identified during site inspection.</li></ul>	
	<b>D. Noise</b>	
	<ul style="list-style-type: none"><li>No environmental deficiency was identified during site inspection.</li></ul>	
	<b>E. Waste / Chemical Management</b>	
	<ul style="list-style-type: none"><li>No environmental deficiency was identified during site inspection.</li></ul>	
	<b>F. Visual and Landscape</b>	
	<ul style="list-style-type: none"><li>No environmental deficiency was identified during site inspection.</li></ul>	
	<b>G. Permits /Licences</b>	
	<ul style="list-style-type: none"><li>No environmental deficiency was identified during site inspection.</li></ul>	
	<b>H. Others</b>	
	<ul style="list-style-type: none"><li>Follow-up on previous audit session (Ref. No.: 180822), all environmental deficiencies were improved/rectified by the Contractor.</li></ul>	

	Name	Signature	Date
Recorded by	Tommy Cheng		3 September 2018
Checked by	Dr. Priscila Choy		3 September 2018



Contract No. KL/2012/03

**Kai Tak Development - Stage 4 Infrastructure at Former North Apron Area  
EP-344/2009 - New Sewage Pumping Stations serving Kai Tak Development**

**Weekly Site Inspection Record Summary  
Inspection Information**

Checklist Reference Number	180803
Date	3 August 2018
Time	10:00-12:00

Ref. No.	Non-Compliance	Related Item No.
-	None identified	-
Ref. No.	Remarks/Observations	Related Item No.
	<b>B. Water Quality</b>	
	• No environmental deficiency was identified during site inspection.	
	<b>C. Air Quality</b>	
180803-R01	• Dust material should be covered completely for dust suppression.	C7
	<b>D. Noise</b>	
	• No environmental deficiency was identified during site inspection.	
	<b>E. Waste / Chemical Management</b>	
	• No environmental deficiency was identified during site inspection.	
	<b>F. Visual and Landscape</b>	
	• No environmental deficiency was identified during site inspection.	
	<b>G. Permits / Licences</b>	
	• No environmental deficiency was identified during site inspection.	
	<b>H. Others</b>	
	• Follow-up on previous audit session (Ref. No.: 180727), the environmental deficiency was improved/rectified by the Contractor.	

	Name	Signature	Date
Recorded by	Tommy Cheng		7 August 2018
Checked by	Dr. Priscilla Choy		7 August 2018

Contract No. KL/2012/03

Kai Tak Development - Stage 4 Infrastructure at Former North Apron Area



EP-344/2009 - New Sewage Pumping Stations serving Kai Tak Development

Weekly Site Inspection Record Summary

Inspection Information

Checklist Reference Number	180810
Date	10 August 2018
Time	10:00-12:00

Ref. No.	Non-Compliance	Related Item No.
-	None identified	-
Ref. No.	Remarks/Observations	Related Item No.
	<b>B. Water Quality</b>	
	• No environmental deficiency was identified during site inspection.	
	<b>C. Air Quality</b>	
	• No environmental deficiency was identified during site inspection.	
	<b>D. Noise</b>	
	• No environmental deficiency was identified during site inspection.	
	<b>E. Waste / Chemical Management</b>	
	• No environmental deficiency was identified during site inspection.	
	<b>F. Visual and Landscape</b>	
	• No environmental deficiency was identified during site inspection.	
	<b>G. Permits /Licences</b>	
	• No environmental deficiency was identified during site inspection.	
	<b>H. Others</b>	
	• Follow-up on previous audit session (Ref. No.: 180803), the environmental deficiency was improved/rectified by the Contractor.	

	Name	Signature	Date
Recorded by	Tommy Cheng		10 August 2018
Checked by	Dr. Priscilla Choy		10 August 2018



Contract No. KL/2012/03

**Kai Tak Development - Stage 4 Infrastructure at Former North Apron Area  
EP-344/2009 - New Sewage Pumping Stations serving Kai Tak Development**

**Weekly Site Inspection Record Summary  
Inspection Information**

Checklist Reference Number	180817
Date	17 August 2018
Time	10:00-12:00

Ref. No.	Non-Compliance	Related Item No.
-	None identified	-
Ref. No.	Remarks/Observations	Related Item No.
	<b>B. Water Quality</b>	
	<ul style="list-style-type: none"><li>No environmental deficiency was identified during site inspection.</li></ul>	
	<b>C. Air Quality</b>	
	<ul style="list-style-type: none"><li>No environmental deficiency was identified during site inspection.</li></ul>	
	<b>D. Noise</b>	
	<ul style="list-style-type: none"><li>No environmental deficiency was identified during site inspection.</li></ul>	
	<b>E. Waste / Chemical Management</b>	
	<ul style="list-style-type: none"><li>No environmental deficiency was identified during site inspection.</li></ul>	
	<b>F. Visual and Landscape</b>	
	<ul style="list-style-type: none"><li>No environmental deficiency was identified during site inspection.</li></ul>	
	<b>G. Permits /Licences</b>	
	<ul style="list-style-type: none"><li>No environmental deficiency was identified during site inspection.</li></ul>	
	<b>H. Others</b>	
	<ul style="list-style-type: none"><li>Follow-up on previous audit session (Ref. No.: 180810), the environmental deficiency was improved/rectified by the Contractor.</li></ul>	

	Name	Signature	Date
Recorded by	Tommy Cheng		21 August 2018
Checked by	Dr. Priscilla Choy		21 August 2018



Contract No. KL/2012/03

**Kai Tak Development - Stage 4 Infrastructure at Former North Apron Area  
EP-344/2009 - New Sewage Pumping Stations serving Kai Tak Development**

**Weekly Site Inspection Record Summary  
Inspection Information**

Checklist Reference Number	180822
Date	22 August 2018
Time	14:00-16:00

Ref. No.	Non-Compliance	Related Item No.
-	None identified	-
Ref. No.	Remarks/Observations	Related Item No.
	<b>B. Water Quality</b>	
	• No environmental deficiency was identified during site inspection.	
	<b>C. Air Quality</b>	
	• No environmental deficiency was identified during site inspection.	
	<b>D. Noise</b>	
	• No environmental deficiency was identified during site inspection.	
	<b>E. Waste / Chemical Management</b>	
	• No environmental deficiency was identified during site inspection.	
	<b>F. Visual and Landscape</b>	
	• No environmental deficiency was identified during site inspection.	
	<b>G. Permits /Licences</b>	
	• No environmental deficiency was identified during site inspection.	
	<b>H. Others</b>	
	• Follow-up on previous audit session (Ref. No.: 180817), the environmental deficiency was improved/rectified by the Contractor.	

	Name	Signature	Date
Recorded by	Tommy Cheng		22 August 2018
Checked by	Dr. Priscilla Choy		22 August 2018

Contract No. KL/2012/03

Kai Tak Development - Stage 4 Infrastructure at Former North Apron Area



EP-344/2009 - New Sewage Pumping Stations serving Kai Tak Development

Weekly Site Inspection Record Summary

Inspection Information

Checklist Reference Number	180831
Date	31 August 2018
Time	10:00-12:00

Ref. No.	Non-Compliance	Related Item No.
-	None identified	-
Ref. No.	Remarks/Observations	Related Item No.
	<b>B. Water Quality</b>	
	• No environmental deficiency was identified during site inspection.	
	<b>C. Air Quality</b>	
180831-R01	• Contractor was reminded to display the NRMM label at conspicuous position of PME.	C 18
	<b>D. Noise</b>	
	• No environmental deficiency was identified during site inspection.	
	<b>E. Waste / Chemical Management</b>	
	• No environmental deficiency was identified during site inspection.	
	<b>F. Visual and Landscape</b>	
	• No environmental deficiency was identified during site inspection.	
	<b>G. Permits /Licences</b>	
	• No environmental deficiency was identified during site inspection.	
	<b>H. Others</b>	
	• Follow-up on previous audit session (Ref. No.: 180822), the environmental deficiency was improved/rectified by the Contractor.	

	Name	Signature	Date
Recorded by	Tommy Cheng		3 September 2018
Checked by	Dr. Priscilla Choy		3 September 2018

---

---

**APPENDIX J**  
**EVENT ACTION PLANS**

---

---

## Appendix J - Event Action Plans

### Event/Action Plan for Air Quality

EVENT	ACTION			
	ET	IEC	ER	CONTRACTOR
Action Level being exceeded by one sampling	<ol style="list-style-type: none"> <li>1. Identify source and investigate the causes of exceedance;</li> <li>2. Inform Contactor, IEC and ER;</li> <li>3. Repeat measurement to confirm finding.</li> </ol>	<ol style="list-style-type: none"> <li>1. Check monitoring data submitted by ET;</li> <li>2. Check Contractor's working method.</li> </ol>	<ol style="list-style-type: none"> <li>1. Notify Contractor.</li> </ol>	<ol style="list-style-type: none"> <li>1. Rectify any unacceptable practice;</li> <li>2. Amend working methods if appropriate.</li> </ol>
Action Level being exceeded by two or more consecutive sampling	<ol style="list-style-type: none"> <li>1. Identify source and investigate the causes of exceedance;</li> <li>2. Inform Contractor, IEC and ER;</li> <li>3. Increase monitoring frequency to daily;</li> <li>4. Discuss with IEC and Contractor on remedial actions required;</li> <li>5. Assess the effectiveness of Contractor's remedial actions;</li> <li>6. If exceedance continues, arrange meeting with IEC and ER;</li> <li>7. If exceedance stops, cease additional monitoring.</li> </ol>	<ol style="list-style-type: none"> <li>1. Check monitoring data submitted by ET;</li> <li>2. Check Contractor's working method;</li> <li>3. Discuss with ET and Contractor on possible remedial measures;</li> <li>4. Advise the ER on the effectiveness of the proposed remedial measures.</li> </ol>	<ol style="list-style-type: none"> <li>1. Confirm receipt of notification of exceedance in writing;</li> <li>2. Notify Contractor;</li> <li>3. In consolidation with the IEC, agree with the Contractor on the remedial measures to be implemented;</li> <li>4. Supervise implementation of remedial measures;</li> <li>5. Conduct meeting with ET and IEC if exceedance continues.</li> </ol>	<ol style="list-style-type: none"> <li>1. Discuss with ET and IEC on proper remedial actions;</li> <li>2. Submit proposals for remedial actions to ER and IEC within three working days of notification;</li> <li>3. Implement the agreed proposals;</li> <li>4. Amend proposal if appropriate.</li> </ol>
Limit Level being exceeded by one sampling	<ol style="list-style-type: none"> <li>1. Identify source and investigate the causes of exceedance;</li> <li>2. Inform Contractor, IEC, ER, and EPD;</li> <li>3. Repeat measurement to confirm finding;</li> <li>4. Assess effectiveness of Contractor's remedial actions and keep</li> </ol>	<ol style="list-style-type: none"> <li>1. Check monitoring data submitted by ET;</li> <li>2. Check Contractor's working method;</li> <li>3. Discuss with ET and Contractor on possible remedial measures;</li> </ol>	<ol style="list-style-type: none"> <li>1. Confirm receipt of notification of exceedance in writing;</li> <li>2. Notify Contractor;</li> <li>3. In consolidation with the IEC, agree with the Contractor on the remedial measures to be</li> </ol>	<ol style="list-style-type: none"> <li>1. Take immediate action to avoid further exceedance;</li> <li>2. Discuss with ET and IEC on proper remedial actions;</li> <li>3. Submit proposals for remedial actions to ER and IEC within three</li> </ol>

## Appendix J - Event Action Plans

	<p>EPD, IEC and ER informed of the results.</p>	<p>4. Advise the ER on the effectiveness of the proposed remedial measures.</p>	<p>implemented; 4. Supervise implementation of remedial measures; 5. Conduct meeting with ET and IEC if exceedance continues.</p>	<p>working days of notification; 4. Implement the agreed proposals.</p>
<p>Limit Level being exceeded by two or more consecutive sampling</p>	<p>1. Notify IEC, ER, Contractor and EPD; 2. Repeat measurement to confirm findings; 3. Carry out analysis of Contractor's working procedures to identify source and investigate the causes of exceedance; 4. Increase monitoring frequency to daily; 5. Arrange meeting with IEC, ER and Contractor to discuss the remedial actions to be taken; 6. Assess effectiveness of Contractor's remedial actions and keep EPD, IEC and ER informed of the results; 7. If exceedance stops, cease additional monitoring.</p>	<p>1. Check monitoring data submitted by ET; 2. Check Contractor's working method; 3. Discuss amongst ER, ET, and Contractor on the potential remedial actions; 4. Review Contractor's remedial actions whenever necessary to assure their effectiveness and advise the ER accordingly.</p>	<p>1. Confirm receipt of notification of exceedance in writing; 2. Notify Contractor; 3. In consolidation with the IEC, agree with the Contractor on the remedial measures to be implemented; 4. Supervise implementation of remedial measures; 5. If exceedance continues, consider stopping the Contractor to continue working on that portion of work which causes the exceedance until the exceedance is abated.</p>	<p>1. Take immediate action to avoid further exceedance; 2. Discuss with ET, ER and IEC on proper remedial actions; 3. Submit proposals for remedial actions to IEC within three working days of notification; 4. Implement the agreed proposals; 5. Submit further remedial actions if problem still not under control; 6. Stop the relevant portion of works as instructed by the ER until the exceedance is abated.</p>

## Appendix J - Event Action Plans

### Event/Action Plan for Construction Noise

EVENT	ACTION			
	ET	IEC	ER	CONTRACTOR
Action Level being exceeded	<ol style="list-style-type: none"> <li>1. Notify ER, IEC and Contractor;</li> <li>2. Carry out investigation;</li> <li>3. Report the results of investigation to the IEC, ER and Contractor;</li> <li>4. Discuss with the IEC and Contractor on remedial measures required;</li> <li>5. Increase monitoring frequency to check mitigation effectiveness.</li> </ol> <p>(The above actions should be taken within 2 working days after the exceedance is identified)</p>	<ol style="list-style-type: none"> <li>1. Review the investigation results submitted by the ET;</li> <li>2. Review the proposed remedial measures by the Contractor and advise the ER accordingly;</li> <li>3. Advise the ER on the effectiveness of the proposed remedial measures.</li> </ol> <p>(The above actions should be taken within 2 working days after the exceedance is identified)</p>	<ol style="list-style-type: none"> <li>1. Confirm receipt of notification of failure in writing;</li> <li>2. Notify Contractor;</li> <li>3. In consolidation with the IEC, agree with the Contractor on the remedial measures to be implemented;</li> <li>4. Supervise the implementation of remedial measures.</li> </ol> <p>(The above actions should be taken within 2 working days after the exceedance is identified)</p>	<ol style="list-style-type: none"> <li>1. Submit noise mitigation proposals to IEC and ER;</li> <li>2. Implement noise mitigation proposals.</li> </ol> <p>(The above actions should be taken within 2 working days after the exceedance is identified)</p>
Limit Level being exceeded	<ol style="list-style-type: none"> <li>1. Inform IEC, ER, Contractor and EPD;</li> <li>2. Repeat measurements to confirm findings;</li> <li>3. Increase monitoring frequency;</li> <li>4. Identify source and investigate the cause of exceedance;</li> </ol>	<ol style="list-style-type: none"> <li>1. Discuss amongst ER, ET, and Contractor on the potential remedial actions;</li> <li>2. Review Contractor's remedial actions whenever necessary to assure their effectiveness and advise the ER accordingly.</li> </ol>	<ol style="list-style-type: none"> <li>1. Confirm receipt of notification of failure in writing;</li> <li>2. Notify Contractor;</li> <li>3. In consolidation with the IEC, agree with the Contractor on the remedial</li> </ol>	<ol style="list-style-type: none"> <li>1. Take immediate action to avoid further exceedance;</li> <li>2. Submit proposals for remedial actions to IEC and ER within 3 working days of notification;</li> <li>3. Implement the agreed proposals;</li> </ol>

## Appendix J - Event Action Plans

	<p>5. Carry out analysis of Contractor's working procedures;</p> <p>6. Discuss with the IEC, Contractor and ER on remedial measures required;</p> <p>7. Assess effectiveness of Contractor's remedial actions and keep IEC, EPD and ER informed of the results;</p> <p>8. If exceedance stops, cease additional monitoring.</p> <p>(The above actions should be taken within 2 working days after the exceedance is identified)</p>	<p>(The above actions should be taken within 2 working days after the exceedance is identified)</p>	<p>measures to be implemented;</p> <p>4. Supervise the implementation of remedial measures;</p> <p>5. If exceedance continues, consider stopping the Contractor to continue working on that portion of work which causes the exceedance until the exceedance is abated.</p> <p>(The above actions should be taken within 2 working days after the exceedance is identified)</p>	<p>4. Submit further proposal if problem still not under control;</p> <p>5. Stop the relevant portion of works as instructed by the ER until the exceedance is abated.</p> <p>(The above actions should be taken within 2 working days after the exceedance is identified)</p>
--	---	---	---	--

## Appendix J - Event Action Plans

### Event/Action Plan for Landscape and Visual

EVENT ACTION LEVEL	ACTION			
	ET	IEC	ER	CONTRACTOR
Design Check	1. Check final design conforms to the requirements of EP and prepare report.	1. Check report. 2. Recommend remedial design if necessary	1. Undertake remedial design if necessary	
Non-conformity on one occasion	1. Identify Source 2. Inform IEC and ER 3. Discuss remedial actions with IEC, ER and Contractor 4. Monitor remedial actions until rectification has been completed	1. Check report 2. Check Contractor's working method 3. Discuss with ET and Contractor on possible remedial measures 4. Advise ER on effectiveness of proposed remedial measures. 5. Check implementation of remedial measures.	1. Notify Contractor 2. Ensure remedial measures are properly implemented	1. Amend working methods 2. Rectify damage and undertake any necessary replacement
Repeated Non-conformity	1. Identify Source Inform IEC and	1. Check monitoring report	1. Notify Contractor 2. Ensure remedial measures are properly	1. Amend working methods 2. Rectify damage and

## Appendix J - Event Action Plans

	<p>ER</p> <p>2. Increase monitoring frequency</p> <p>3. Discuss remedial actions with IEC, ER and Contractor</p> <p>4. Monitor remedial actions until rectification has been completed</p> <p>5. If non-conformity stops, cease additional monitoring</p>	<p>2. Check Contractor's working method</p> <p>3. Discuss with ET and Contractor on possible remedial measures</p> <p>4. Advise ER on effectiveness of proposed remedial measures</p> <p>5. Supervise implementation of remedial measures.</p>	<p>implemented</p>	<p>undertake any necessary replacement</p>
--	---	--	--------------------	--

---

---

**APPENDIX K  
ENVIRONMENTAL MITIGATION  
IMPLEMENTATION SCHEDULE (EMIS)**

---

---

**Appendix K - Summary of Implementation Schedule of Mitigation Measures for Construction Phase**

Types of Impacts	Mitigation Measures	Status
<p align="center"><b>Construction Dust</b></p>	<p>8 times daily watering of the work site with active dust emitting activities.</p>	<p align="center">^</p> <p align="center">*</p> <p align="center">^</p> <p align="center">^</p> <p align="center">^</p> <p align="center">^</p> <p align="center">^</p> <p align="center">^</p> <p align="center">^</p> <p align="center">^</p> <p align="center">^</p> <p align="center">^</p>
	<p>Implementation of dust suppression measures stipulated in Air Pollution Control (Construction Dust) Regulation. The following mitigation measures, good site practices and a comprehensive dust monitoring and audit programme are recommended to minimize cumulative dust impacts.</p>	
	<ul style="list-style-type: none"> <li>• Stockpiling site(s) should be lined with impermeable sheeting and banded. Stockpiles should be fully covered by impermeable sheeting to reduce dust emission.</li> </ul>	
	<ul style="list-style-type: none"> <li>• Misting for the dusty material should be carried out before being loaded into the vehicle.</li> </ul>	
	<ul style="list-style-type: none"> <li>• Any vehicle with an open load carrying area should have properly fitted side and tail boards.</li> </ul>	
	<ul style="list-style-type: none"> <li>• Material having the potential to create dust should not be loaded from a level higher than the side and tail boards and should be dampened and covered by a clean tarpaulin.</li> </ul>	
	<ul style="list-style-type: none"> <li>• The tarpaulin should be properly secured and should extend at least 300 mm over the edges of the sides and tailboards. The material should also be dampened if necessary before transportation.</li> </ul>	
	<ul style="list-style-type: none"> <li>• The vehicles should be restricted to maximum speed of 10 km per hour and confined haulage and delivery vehicle to designated roadways insider the site. On-site unpaved roads should be compacted and kept free of lose materials.</li> </ul>	
	<ul style="list-style-type: none"> <li>• Vehicle washing facilities should be provided at every vehicle exit point.</li> </ul>	
	<ul style="list-style-type: none"> <li>• The area where vehicle washing takes place and the section of the road between the washing facilities and the exit point should be paved with concrete, bituminous materials or hardcores.</li> </ul>	
	<ul style="list-style-type: none"> <li>• Every main haul road should be scaled with concrete and kept clear of dusty materials or sprayed with water so as to maintain the entire road surface wet.</li> </ul>	
	<ul style="list-style-type: none"> <li>• Every stock of more than 20 bags of cement should be covered entirely by impervious sheeting placed in an area sheltered on the top and the three sides.</li> </ul>	
	<ul style="list-style-type: none"> <li>• Every vehicle should be washed to remove any dusty materials from its body and wheels before leaving the construction sites.</li> </ul>	

<b>Construction Noise</b>	Use of quiet PME, movable barriers barrier for Asphalt Paver, Breaker, Excavator and Hand-held breaker and full enclosure for Air Compressor, Bar Bender, Concrete Pump, Generator and Water Pump	^
	Good Site Practice:	^
	• Only well-maintained plant should be operated on-site and plant should be serviced regularly during the construction program.	N/A(1)
	• Silencers or mufflers on construction equipment should be utilized and should be properly maintained during the construction program.	^
	• Mobile plant, if any, should be sited as far away from NSRs as possible.	^
	• Machines and plant (such as trucks) that may be in intermittent use should be shut down between works periods or should be throttled down to a minimum.	^
	• Plant known to emit noise strongly in one direction should, wherever possible, be orientated so that the noise is directed away from the nearby NSRs.	^
	• Material stockpiles and other structures should be effectively utilized, wherever practicable, in screening noise from on-site construction activities.	^
	Scheduling of Construction Works during School Examination Period	^
	(i) Provision of low noise surfacing in a section of Road L2; and	N/A
	(ii) Provision of structural fins	N/A
	(i) Avoid the sensitive façade of class room facing Road L2 and L4; and	N/A
	(ii) Provision of low noise surfacing in a section of Road L2 & L4	N/A
	(i) Provision of low noise surfacing in a section of Road L4 before occupation of Site 111; and	N/A
(ii) Setback of building about 5m from site boundary.	N/A	
Setback of building about 35m to the northwest direction at 1L3 and 5m at Site 1L2.	N/A	
(i) avoid any sensitive façades with openable window facing the existing Kowloon City Road network; and	N/A	
(ii) for the sensitive facades facing the To Kwa Wan direction, either setback the facades by about 5m to the northeast direction or do not provide the facades with openable window.	N/A	

	<p>(i) avoid any sensitive facades with openable window facing the existing To Kwa Wan Road or</p> <p>(ii) provision of 17.5m high noise tolerant building fronting To Kwa Wan Road and restrict the height of the residential block(s) located at less than 55m away from To Kwa Wan Road to no more than 25m above ground.</p> <p>(i) avoid any sensitive facades with openable window facing the slip road connecting Prince Edward Road East and San Po Kong or other alternative mitigation measures and at-source mitigation measures for the surrounding new local roads to minimise the potential traffic noise impacts from the slip road</p> <hr/> <p>All the ventilation fans installed in the below will be provided with silencers or acoustics treatment.</p> <p>(i) SPS (ii) ESS (iii) Tunnel Ventilation Shaft (iv) EFTS depot</p> <p>Installation of retractable roof or other equivalent measures</p>	<p>N/A</p> <p>N/A</p> <p>N/A</p> <p>N/A</p> <p>N/A</p> <p>N/A</p>
<p><b>Construction Water Quality</b></p>	<p>The following mitigation measures are proposed to be incorporated in the design of the SPS at KTD, including:</p> <ul style="list-style-type: none"> <li>• Dual power supply or emergency generator should be provided at all the SPSs to secure electrical power supply;</li> <li>• Standby pumps should be provided at all SPSs to ensure smooth operation of the SPS during maintenance of the duty pumps;</li> <li>• An alarm should be installed to signal emergency high water level in the wet well at all SPSs; and</li> <li>• For all unmanned SPSs, a remote monitor system connecting SPSs with the control station through telemetry system should be provided so that swift actions could be taken in case of malfunction of unmanned facilities.</li> </ul> <p><u>Land-based Construction</u></p> <p><i>Construction Runoff</i></p> <p>Exposed soil areas should be minimised to reduce the potential for increased siltation, contamination of runoff, and erosion. Construction runoff related impacts associated with the above ground construction activities can be readily controlled through the use of appropriate mitigation measures which include:</p> <ul style="list-style-type: none"> <li>• use of sediment traps</li> <li>• adequate maintenance of drainage systems to prevent flooding and overflow</li> </ul>	<p>N/A</p> <p>N/A</p> <p>N/A</p> <p>N/A</p> <p>*</p> <p>^</p> <p>^</p>

	<p>Construction site should be provided with adequately designed perimeter channel and pre-treatment facilities and proper maintenance. The boundaries of critical areas of earthworks should be marked and surrounded by dykes or embankments for flood protection. Temporary ditches should be provided to facilitate runoff discharge into the appropriate watercourses, via a silt retention pond. Permanent drainage channels should incorporate sediment basins or traps and baffles to enhance deposition rates. The design of efficient silt removal facilities should be based on the guidelines in Appendix A1 of ProPECC PN 1/94.</p> <p>Ideally, construction works should be programmed to minimise surface excavation works during the rainy season (April to September). All exposed earth areas should be completed as soon as possible after earthworks have been completed, or alternatively, within 14 days of the cessation of earthworks where practicable. If excavation of soil cannot be avoided during the rainy season, or at any time of year when rainstorms are likely, exposed slope surfaces should be covered by tarpaulin or other means.</p> <p>Sediment tanks of sufficient capacity, constructed from pre-formed individual cells of approximately 6 to 8 m<sup>3</sup> capacity, are recommended as a general mitigation measure which can be used for settling surface runoff prior to disposal. The system capacity is flexible and able to handle multiple inputs from a variety of sources and particularly suited to applications where the influent is dumped.</p> <p>Open stockpiles of construction materials (for examples, aggregates, sand and fill material) of more than 50 m<sup>3</sup> should be covered with tarpaulin or similar fabric during rainstorms. Measures should be taken to prevent the washing away of construction materials, soil, silt or debris into any drainage system.</p> <p>Manholes (including newly constructed ones) should always be adequately covered and temporarily sealed so as to prevent silt, construction materials or debris being washed into the drainage system and storm runoff being directed into foul sewers.</p> <p>Precautions to be taken at any time of year when rainstorms are likely, actions to be taken when a rainstorm is imminent or forecast, and actions to be taken during or after rainstorms are summarised in Appendix A2 of ProPECC PN 1/94. Particular attention should be paid to the control of silty surface runoff during storm events.</p> <p>Oil interceptors should be provided in the drainage system and regularly cleaned to prevent the release of oils and grease into the storm water drainage system after accidental spillages. The interceptor should have a bypass to prevent flushing during periods of heavy rain.</p>	<p>^</p> <p>^</p> <p>^</p> <p>^</p> <p>^</p> <p>^</p> <p>^</p>
--	--	--

	<p>All vehicles and plant should be cleaned before leaving a construction site to ensure no earth, mud, debris and the like is deposited by them on roads. An adequately designed and located wheel washing bay should be provided at every site exit, and wash-water should have sand and silt settled out and removed at least on a weekly basis to ensure the continued efficiency of the process. The section of access road leading to, and exiting from, the wheel-wash bay to the public road should be paved with sufficient backfall toward the wheel-wash bay to prevent vehicle tracking of soil and silty water to public roads and drains.</p> <p><i>Drainage</i></p> <p>It is recommended that on-site drainage system should be installed prior to the commencement of other construction activities. Sediment traps should be installed in order to minimise the sediment loading of the effluent prior to discharge into foul sewers. There should be no direct discharge of effluent from the site into the sea.</p> <p>All temporary and permanent drainage pipes and culverts provided to facilitate runoff discharge should be adequately designed for the controlled release of storm flows. All sediment control measures should be regularly inspected and maintained to ensure proper and efficient operation at all times and particularly following rain storms. The temporarily diverted drainage should be reinstated to its original condition when the construction work has finished or the temporary diversion is no longer required.</p> <p>All fuel tanks and storage areas should be provided with locks and be located on sealed areas, within bunds of a capacity equal to 110% of the storage capacity of the largest tank, to prevent spilled fuel oils from reaching the coastal waters of the Victoria Harbour WCZ.</p> <p><i>Sewage Effluent</i></p> <p>Construction work force sewage discharges on site are expected to be connected to the existing trunk sewer or sewage treatment facilities. The construction sewage may need to be handled by portable chemical toilets prior to the commission of the on-site sewer system. Appropriate numbers of portable toilets should be provided by a licensed contractor to serve the large number of construction workers over the construction site. The Contractor should also be responsible for waste disposal and maintenance practices.</p> <p><i>Stormwater Discharges</i></p> <p>Minimum distances of 100 m should be maintained between the existing or planned stormwater discharges and the existing or planned seawater intakes</p>	<p>^</p> <p>^</p> <p>^</p> <p>^</p> <p>^</p> <p>^</p> <p>N/A</p>
--	--	--

	<p><i>Debris and Litter</i></p> <p>In order to maintain water quality in acceptable conditions with regard to aesthetic quality, contractors should be required, under conditions of contract, to ensure that site management is optimised and that disposal of any solid materials. litter or wastes to marine waters does not occur</p> <p><i>Construction Works at or in Close Proximity of Storm Culvert or Seafront</i></p> <p>The proposed works should preferably be carried out within the dry season where the flow in the drainage channel /storm culvert/ nullah is low.</p> <p>The use of less or smaller construction plants may be specified to reduce the disturbance to the bottom sediment at the drainage channel /storm culvert / nullah.</p> <p>Temporary storage of materials (e.g. equipment, filling materials, chemicals and fuel) and temporary stockpile of construction materials should be located well away from any water courses during carrying out of the construction works.</p> <p>Stockpiling of construction materials and dusty materials should be covered and located away from any water courses.</p> <p>Construction debris and spoil should be covered up and/or disposed of as soon as possible to avoid being washed into the nearby water receivers.</p> <hr/> <p>Construction activities, which generate large amount of wastewater, should be carried out in a distance away from the waterfront, where practicable.</p> <hr/> <p>Mitigation measures to control site runoff from entering the nearby water environment should be implemented to minimize water quality impacts. Surface channels should be provided along the edge of the waterfront within the work sites to intercept the runoff.</p> <p>Construction effluent, site run-off and sewage should be properly collected and/or treated.</p> <p>Any works site inside the storm water courses should be temporarily isolated, such as by placing of sandbags or silt curtains with lead edge at bottom and properly supported props to prevent adverse impact on the storm water quality.</p> <p>Silt curtain may be installed around the construction activities at the seafront to minimize the potential impacts due to accidental spillage of construction materials.</p> <p>Proper shoring may need to be erected in order to prevent soil/mud from slipping into the storm culvert/drainage channel/sea.</p>	<p>^</p> <p>^</p> <p>^</p> <p>^</p> <p>^</p> <p>^</p> <p>^</p> <p>^</p> <p>^</p> <p>^</p> <p>^</p> <p>^</p> <p>^</p> <p>^</p> <p>^</p>
--	---	--



	<p>Construction and Demolition Material</p> <p>Mitigation measures and good site practices should be incorporated into contract document to control potential environmental impact from handling and transportation of C&amp;D material. The mitigation measures include:</p> <ul style="list-style-type: none"> <li>• Where it is unavoidable to have transient stockpiles of C&amp;D material within the Project work site pending collection for disposal, the transient stockpiles should be located away from waterfront or storm drains as far as possible</li> <li>• Open stockpiles of construction materials or construction wastes on-site should be covered with tarpaulin or similar fabric</li> <li>• Skip hoist for material transport should be totally enclosed by impervious sheeting</li> <li>• Every vehicle should be washed to remove any dusty materials from its body and wheels before leaving a construction site</li> <li>• The area where vehicle washing takes place and the section of the road between the washing facilities and the exit point should be paved with concrete, bituminous materials or hardcores</li> <li>• The load of dusty materials carried by vehicle leaving a construction site should be covered entirely by clean impervious sheeting to ensure dust materials do not leak from the vehicle</li> <li>• All dusty materials should be sprayed with water prior to any loading, unloading or transfer operation so as to maintain the dusty materials wet</li> <li>• The height from which excavated materials are dropped should be controlled to a minimum practical height to limit fugitive dust generation from unloading</li> </ul> <p>When delivering inert C&amp;D material to public fill reception facilities, the material should consist entirely of inert construction waste and of size less than 250mm or other sizes as agreed with the Secretary of the Public Fill Committee. In order to monitor the disposal of the surplus C&amp;D material at the designed public fill reception facility and to control fly tipping, a trip-ticket system as stipulated in the ETWB TCW No. 31/2004 "Trip Ticket System for Disposal of Construction and Demolition Materials" should be included as one of the contractual requirements and implemented by an Environmental Team undertaking the Environmental Monitoring and Audit work. An Independent Environmental Checker should be responsible for auditing the results of the system.</p> <p>Chemical Waste</p> <p>After use, chemical wastes (for example, cleaning fluids, solvents, lubrication oil and fuel) should be handled according to the Code of Practice on the Packaging, Labelling and Storage of Chemical Wastes. Spent chemicals should be collected by a licensed collector for disposal at the CWTF or other licensed facility, in accordance with the <i>Waste Disposal (Chemical Waste) (General) Regulation</i></p>	<p>^</p> <p>^</p> <p>^</p> <p>^</p> <p>^</p> <p>^</p> <p>^</p> <p>^</p> <p>^</p> <p>^</p> <p>^</p> <p>^</p> <p>^</p>
--	---	--

	<p><b>General Refuse</b></p> <p>General refuse should be stored in enclosed bins or compaction units separate from C&amp;D material. A licensed waste collector should be employed by the contractor to remove general refuse from the site, separately from C&amp;D material. Effective collection and storage methods (including enclosed and covered area) of site wastes would be required to prevent waste materials from being blown around by wind, wastewater discharge by flushing or leaching into the marine environment, or creating odour nuisance or pest and vermin problem</p>	^
<b>Landscape and Visual</b>	<p>CM1 All existing trees should be carefully protected during construction.</p>	^
	<p>CM2 Trees unavoidably affected by the works should be transplanted where practical. Detailed transplanting proposal will be submitted to relevant government departments for approval in accordance with ETWBC 2/2004 and 3/2006. Final locations of transplanted trees should be agreed prior to commencement of the work.</p>	N/A
	<p>CM3 Control of night-time lighting.</p>	^
	<p>CM4 Erection of decorative screen hoarding.</p>	^

Remarks:	^ Compliance of mitigation measure;
	X Non-compliance of mitigation measure;
	N/A Not Applicable at this stage; N/A(1) Not observed;
	• Non-compliance but rectified by the contractor;
	* Recommendation was made during site audit but improved/rectified by the contractor.

---

---

**APPENDIX L  
SUMMARIES OF ENVIRONMENTAL  
COMPLAINT, WARNING, SUMMON  
AND NOTIFICATION OF SUCCESSFUL  
PROSECUTION**

---

---

**Contract No. KL/2012/03**

**Kai Tak Development –Stage 4 Infrastructure at Former North Apron Area**

**Appendix L – Summary of environmental complaint, warning, summon and notification of successful prosecution**

**Reporting Month:** August 2018

**Warnings / Summons and Successful Prosecutions received in the reporting month**

<b>Log Ref.</b>	<b>Received Date</b>	<b>Details of Warning / Summons and Successful Prosecutions</b>	<b>Investigation/Mitigation Action</b>	<b>Status</b>
N/A	N/A	N/A	N/A	N/A

**Remarks:** No warning/summon and prosecution were received in the reporting period.

**Complaint Log**

<b>EPD Complaint Ref No.</b>	<b>Date of Complaint</b>	<b>Complaint Details</b>	<b>Investigation / Mitigation Action</b>	<b>Status</b>
N/A	N/A	N/A	N/A	N/A

---

---

**APPENDIX M  
GENERATED WASTE QUANTITY**

---

---

APPENDIX IV  
**Monthly Summary Waste Flow Table**  
 (PS Clause 1.86)

Name of Department: CEDD

Contract No. : KL/2012/03

**Monthly Summary Waste Flow Table for August 2018 (year) (in tons)**

Month	Total Disposal Loads	Total Quantity Generated	Actual Quantities of Inert C&D Materials Generated Monthly					Actual Quantities of C&D Wastes Generated Monthly				
	(No.s)	(in tons)	Hard Rock & Large Broken Concrete	Reused in the Contract	Reused in other Projects	Disposed as Public Fill	Imported Fill	Metals	Paper/ cardboard packaging	Plastics (see Note 3)	Chemicals Waste	Others, e.g. general refuse
			0	(in tons)	(in tons)	(in tons)	(in tons)	(in tons)	(in tons)	(in tons)	(in tons)	(in tons)
2013 (Oct - Dec) Sub-Total	108	463.69	0	0	0	0	0	0	0	0	0	463.69
2014 (Jan – Dec) Sub-Total	24	16925.7	0	0	16798.93	83.66	1804.27	0	0	0	0	43.11
2015 (Jan – Dec) Sub-Total	284	81859.97	0	0	38291.91	43457.21	19920	0	0	0	0	310.26
2016 (Jan – Dec) Sub-Total	3369	50762.64	0	0	0	49894.67	4020	0	0	0	0	867.95
2017 (Jan – Dec) Sub-Total	2737	39615.16	0	0	0	38996.26	0	0	0	0	0	603.11
Jan-18	48	575.23	0	0	0	497.91	0	0	0	0	0	77.32
Feb-18	10	81.78	0	0	0	30.34	0	0	0	0	0	51.44
Mar-18	59	869.93	0	0	0	817.87	0	0	0	0	0	52.06
Apr-18	14	136.71	0	0	0	91.67	0	0	0	0	0	45.04
May-18	327	5176.05	0	0	0	5125.76	0	0	0	0	0	50.29
Jun-18	14	141.28	0	0	0	104.01	0	0	0	0	0	37.27
Jul-18	22	188.88	0	0	0	121.23	0	0	0	0	0	67.65
Aug-18	15	94.82	0	0	0	14.78	0	0	0	0	0	80.04
Sep-18												
Oct-18												
Nov-18												
Dec-18												
<b>Total</b>	<b>7031</b>	<b>196891.84</b>	<b>0</b>	<b>0</b>	<b>55090.84</b>	<b>139235.4</b>	<b>25744.27</b>	<b>0</b>	<b>0</b>	<b>0</b>	<b>0</b>	<b>2749.23</b>

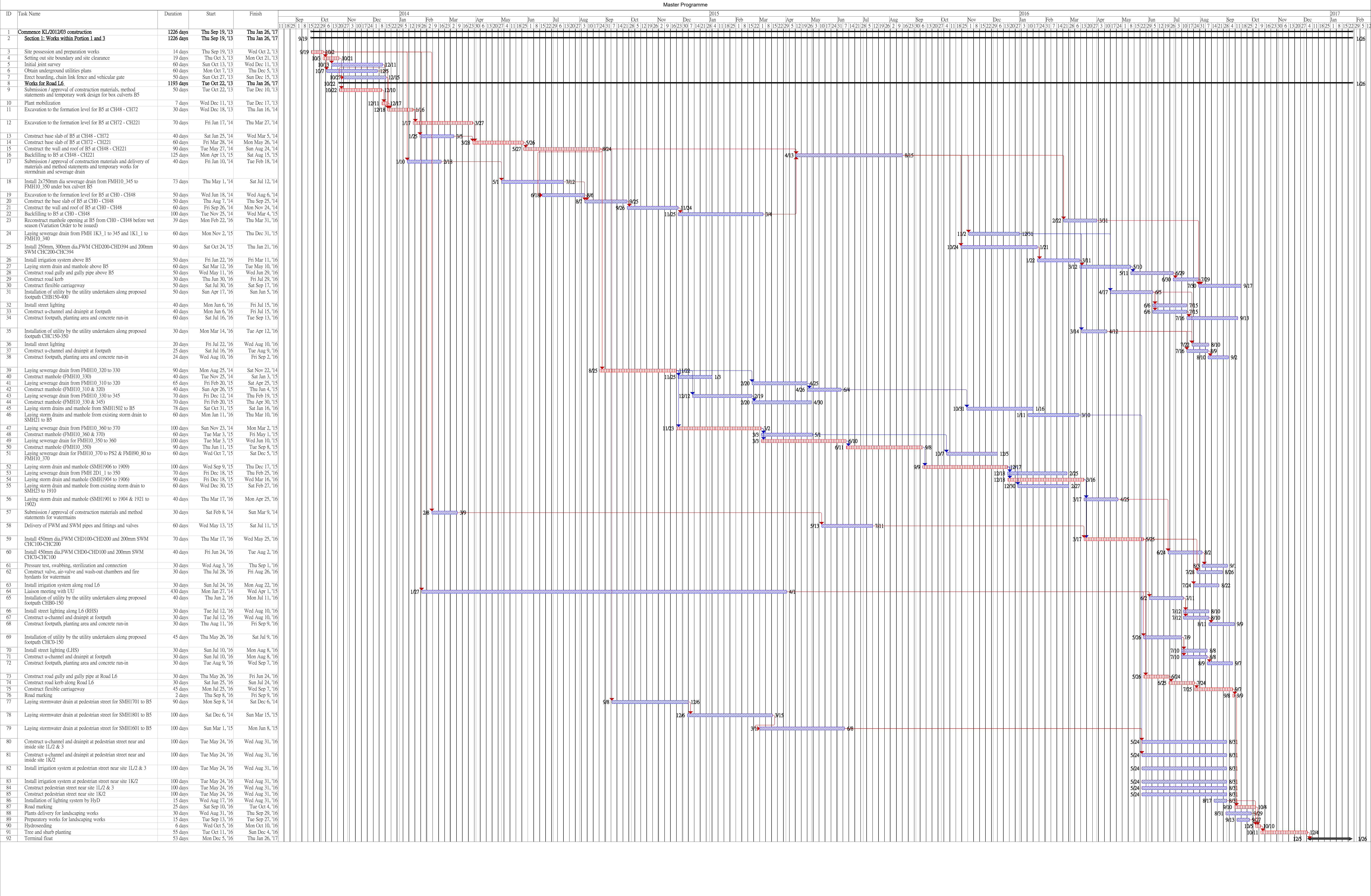
---

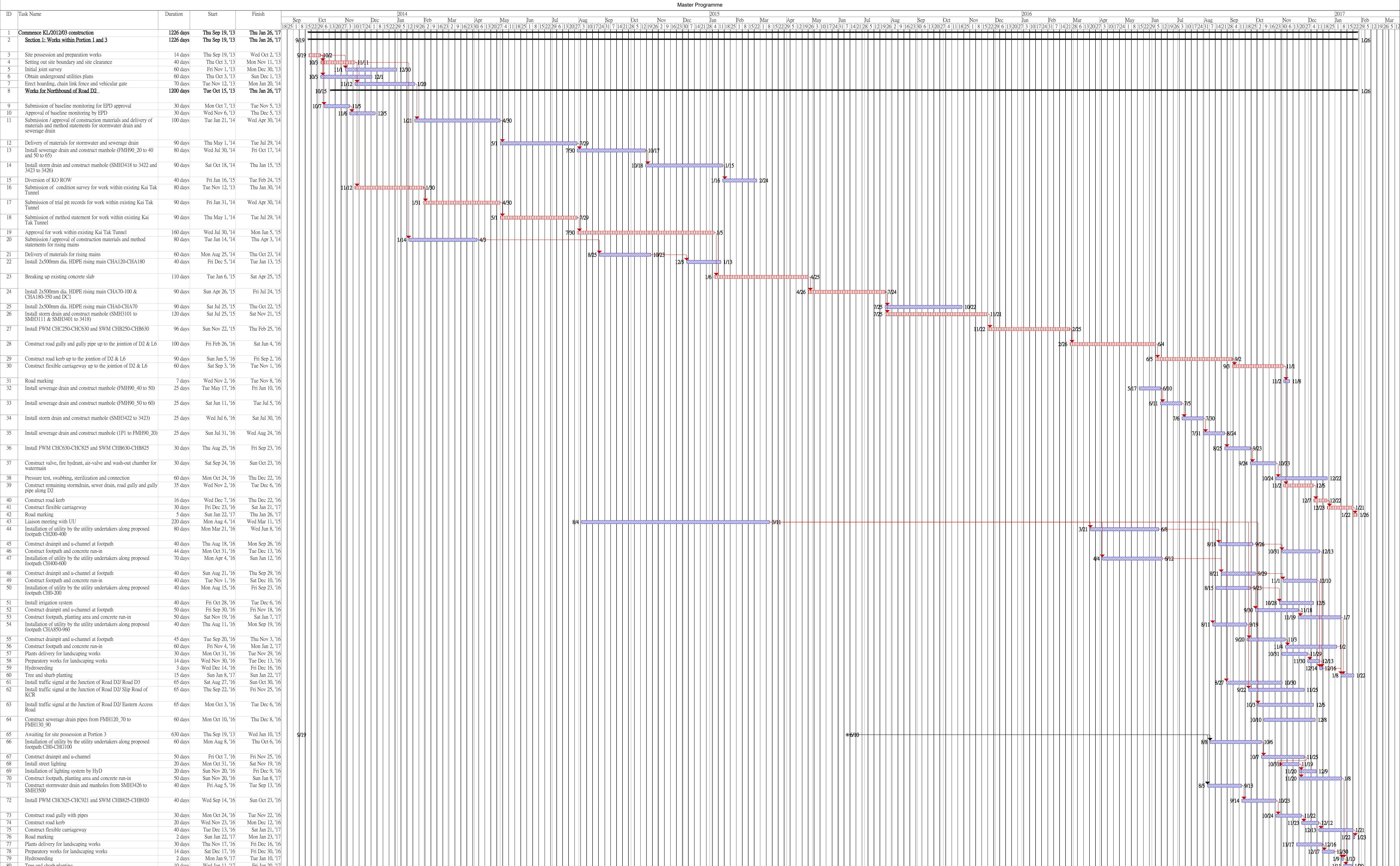
---

**APPENDIX N**  
**CONSTRUCTION PROGRAMME**

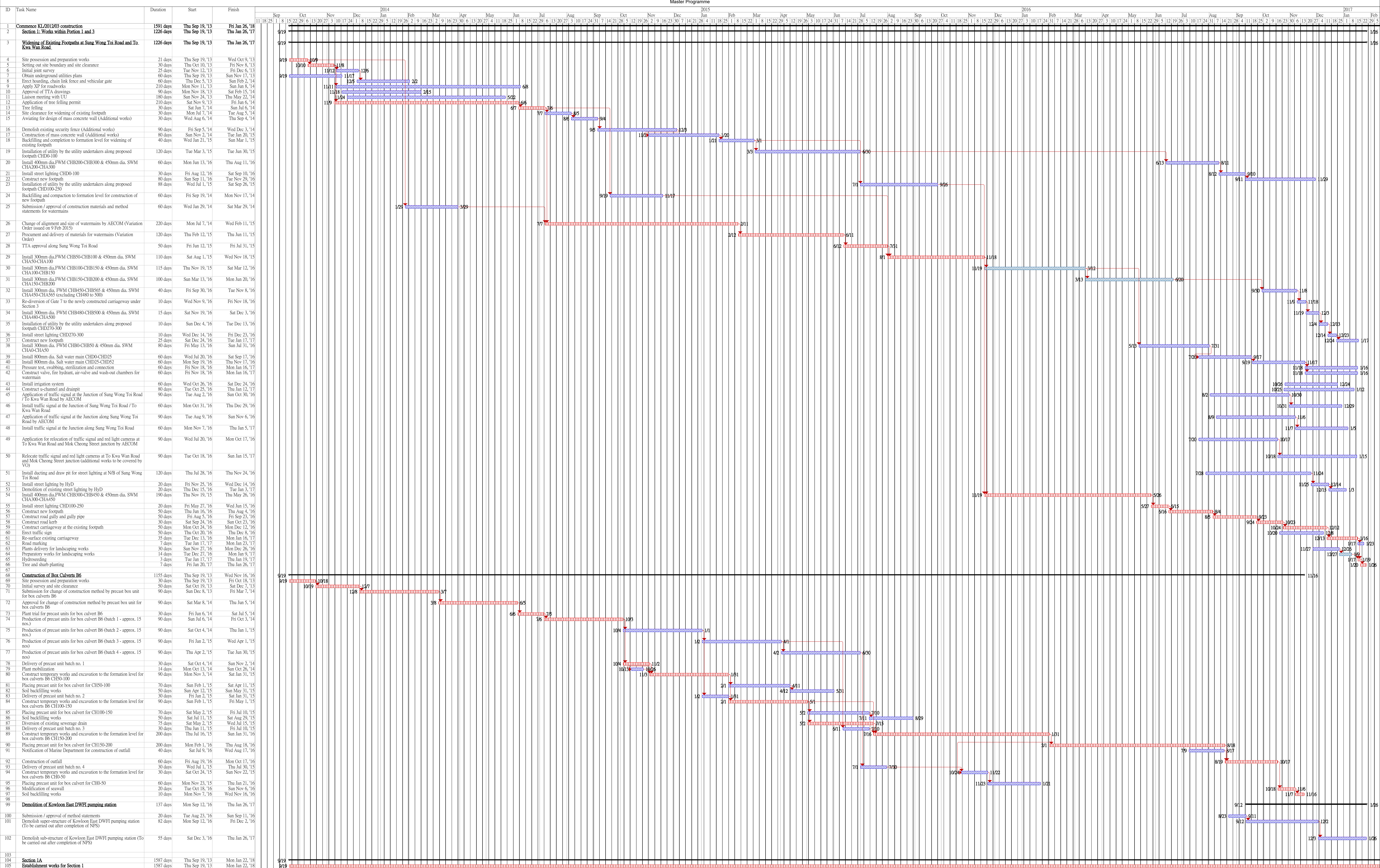
---

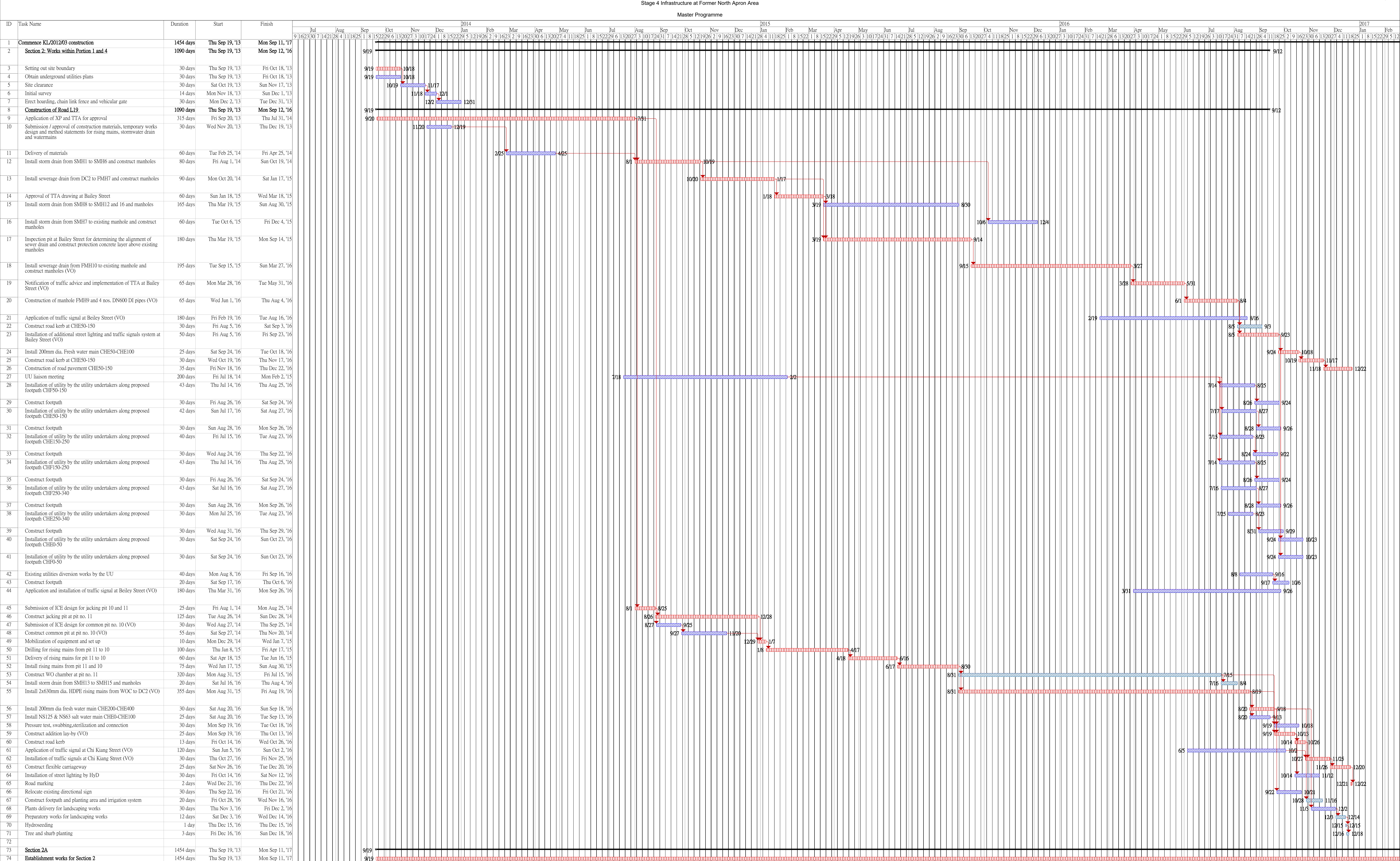
---



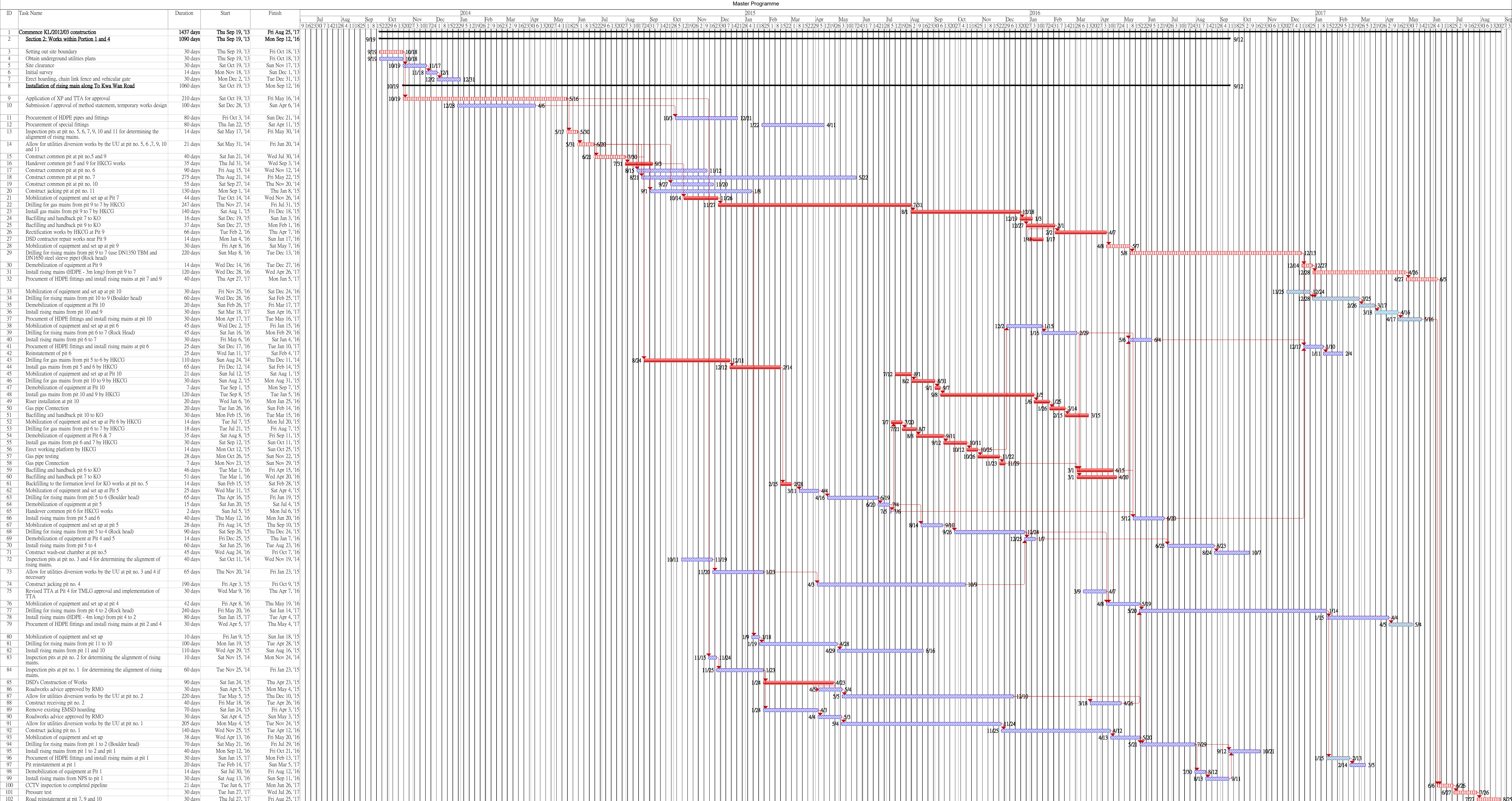


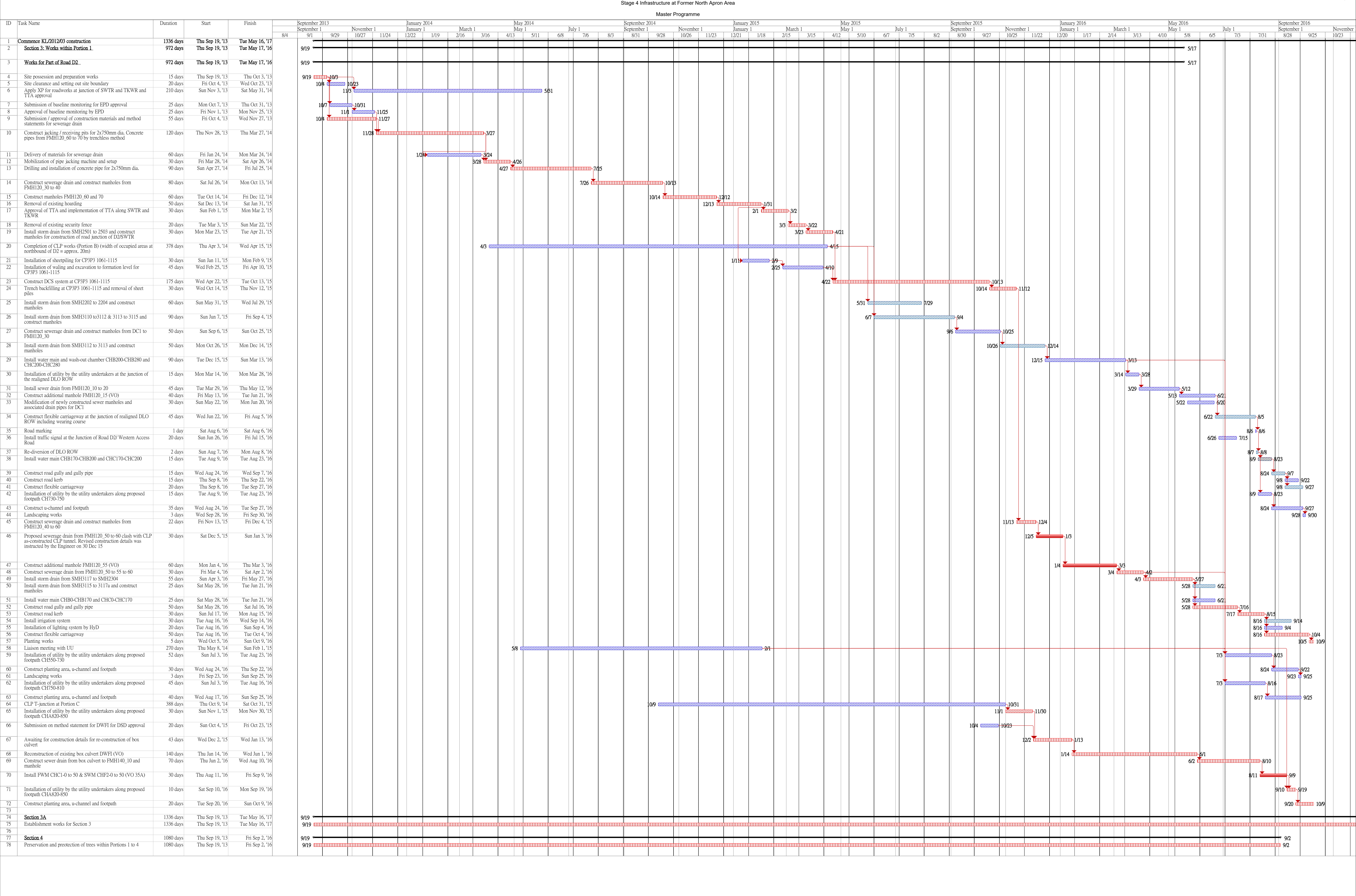
ID	Task Name	Duration	Start	Finish
1	Commence KL/2012/03 construction	1226 days	Thu Sep 19, '13	Thu Jan 26, '17
2	Section 1: Works within Portion 1 and 3	1226 days	Thu Sep 19, '13	Thu Jan 26, '17
3	Site possession and preparation works	14 days	Thu Sep 19, '13	Wed Oct 2, '13
4	Setting out site boundary and site clearance	40 days	Thu Oct 3, '13	Mon Nov 11, '13
5	Initial joint survey	60 days	Fri Nov 1, '13	Mon Dec 30, '13
6	Obtain underground utilities plans	60 days	Thu Oct 3, '13	Sun Dec 1, '13
7	Erect hoarding, chain link fence and vehicular gate	70 days	Tue Nov 12, '13	Mon Jan 20, '14
8	Works for Northbound of Road D2	1200 days	Tue Oct 15, '13	Mon Jan 26, '17
9	Submission of baseline monitoring for EPD approval	30 days	Mon Oct 7, '13	Tue Nov 5, '13
10	Approval of baseline monitoring by EPD	30 days	Thu Dec 5, '13	Thu Dec 5, '13
11	Submission / approval of construction materials and delivery of materials and method statements for stormwater drain and sewerage drain	100 days	Tue Jan 21, '14	Wed Apr 30, '14
12	Delivery of materials for stormwater and sewerage drain	90 days	Thu May 1, '14	Tue Jul 29, '14
13	Install sewerage drain and construct manhole (FMH90_20 to 40 and 50 to 65)	80 days	Fri Oct 17, '14	Fri Oct 17, '14
14	Install storm drain and construct manhole (SMH3418 to 3422 and 3423 to 3426)	90 days	Sat Oct 18, '14	Thu Jan 15, '15
15	Diversion of KO ROW	40 days	Fri Jan 16, '15	Tue Feb 24, '15
16	Submission of condition survey for work within existing Kai Tak Tunnel	80 days	Tue Nov 12, '13	Thu Jan 30, '14
17	Submission of trial pit records for work within existing Kai Tak Tunnel	90 days	Fri Jan 31, '14	Wed Apr 30, '14
18	Submission of method statement for work within existing Kai Tak Tunnel	90 days	Thu May 1, '14	Tue Jul 29, '14
19	Approval for work within existing Kai Tak Tunnel	80 days	Wed Jul 30, '14	Mon Jan 5, '15
20	Submission / approval of construction materials and method statements for rising mains	160 days	Thu Jan 14, '14	Thu Apr 3, '14
21	Delivery of materials for rising mains	60 days	Mon Aug 25, '14	Thu Oct 23, '14
22	Install 2x500mm dia. HDPE rising main CHA120-CHA180	40 days	Fri Dec 5, '14	Tue Jan 13, '15
23	Breaking up existing concrete slab	110 days	Tue Jan 6, '15	Sat Apr 25, '15
24	Install 2x500mm dia. HDPE rising main CHA70-100 & CHA180-350 and DC1	90 days	Sun Apr 26, '15	Fri Jul 24, '15
25	Install 2x500mm dia. HDPE rising main CHA0-CHA70	90 days	Sat Jul 25, '15	Thu Oct 22, '15
26	Install storm drain and construct manhole (SMH3101 to SMH3111 & SMH3401 to 3418)	120 days	Sat Jul 25, '15	Sat Nov 21, '15
27	Install FWM CHC250-CHC630 and SWM CHB250-CHB630	96 days	Sun Nov 22, '15	Thu Feb 25, '16
28	Construct road gully and gully pipe up to the jointion of D2 & L6	100 days	Fri Feb 26, '16	Sat Jun 4, '16
29	Construct road kerb up to the jointion of D2 & L6	90 days	Sun Jun 5, '16	Fri Sep 2, '16
30	Construct flexible carriageway up to the jointion of D2 & L6	60 days	Sat Sep 3, '16	Tue Nov 1, '16
31	Road marking	7 days	Wed Nov 2, '16	Tue Nov 8, '16
32	Install sewerage drain and construct manhole (FMH90_40 to 50)	25 days	Tue May 17, '16	Fri Jun 10, '16
33	Install sewerage drain and construct manhole (FMH90_50 to 60)	25 days	Sat Jun 11, '16	Tue Jul 5, '16
34	Install storm drain and construct manhole (SMH3422 to 3423)	25 days	Wed Jul 6, '16	Sat Jul 30, '16
35	Install sewerage drain and construct manhole (IP1 to FMH90_20)	25 days	Sun Jul 31, '16	Wed Aug 24, '16
36	Install FWM CHC630-CHC825 and SWM CHB630-CHB825	30 days	Thu Aug 25, '16	Fri Sep 23, '16
37	Construct valve, fire hydrant, air-valve and wash-out chamber for watermain	30 days	Sat Sep 24, '16	Sun Oct 23, '16
38	Pressure test, swabbing, sterilization and connection	60 days	Mon Oct 24, '16	Thu Dec 22, '16
39	Construct remaining stormdrain, sewer drain, road gully and gully pipe along D2	35 days	Wed Nov 2, '16	Tue Dec 6, '16
40	Construct road kerb	16 days	Wed Dec 7, '16	Thu Dec 22, '16
41	Construct flexible carriageway	30 days	Fri Dec 23, '16	Sat Jan 21, '17
42	Road marking	5 days	Sun Jan 22, '17	Thu Jan 26, '17
43	Liaison meeting with UU	220 days	Mon Aug 4, '14	Wed Mar 11, '15
44	Installation of utility by the utility undertakers along proposed footpath CH200-400	80 days	Mon Mar 21, '16	Wed Jun 8, '16
45	Construct drainpit and u-channel at footpath	40 days	Thu Aug 18, '16	Mon Sep 26, '16
46	Construct footpath and concrete run-in	44 days	Mon Oct 31, '16	Tue Dec 13, '16
47	Installation of utility by the utility undertakers along proposed footpath CH400-600	70 days	Mon Apr 4, '16	Sun Jun 12, '16
48	Construct drainpit and u-channel at footpath	40 days	Sun Aug 21, '16	Thu Sep 29, '16
49	Construct footpath and concrete run-in	40 days	Tue Nov 1, '16	Sat Dec 10, '16
50	Installation of utility by the utility undertakers along proposed footpath CH0-200	40 days	Mon Aug 15, '16	Fri Sep 23, '16
51	Install irrigation system	40 days	Fri Oct 28, '16	Tue Dec 6, '16
52	Construct drainpit and u-channel at footpath	50 days	Fri Sep 30, '16	Fri Nov 18, '16
53	Construct footpath, planting area and concrete run-in	50 days	Sat Nov 19, '16	Sat Jan 7, '17
54	Installation of utility by the utility undertakers along proposed footpath CHA850-960	40 days	Thu Aug 11, '16	Mon Sep 19, '16
55	Construct drainpit and u-channel at footpath	45 days	Tue Sep 20, '16	Thu Nov 3, '16
56	Construct footpath and concrete run-in	60 days	Fri Nov 4, '16	Mon Jan 2, '17
57	Plants delivery for landscaping works	30 days	Mon Oct 31, '16	Tue Nov 29, '16
58	Preparatory works for landscaping works	14 days	Wed Nov 30, '16	Tue Dec 13, '16
59	Hydroseeding	3 days	Wed Dec 14, '16	Fri Dec 16, '16
60	Tree and shrub planting	15 days	Sun Jan 8, '17	Sun Jan 22, '17
61	Install traffic signal at the Junction of Road D2/ Road D3	65 days	Sat Aug 27, '16	Sun Oct 30, '16
62	Install traffic signal at the Junction of Road D2/ Slip Road of KCR	65 days	Thu Sep 22, '16	Fri Nov 25, '16
63	Install traffic signal at the Junction of Road D2/ Eastern Access Road	65 days	Mon Oct 3, '16	Tue Dec 6, '16
64	Construct sewerage drain pipes from FMH120_70 to FMH130_90	60 days	Mon Oct 10, '16	Thu Dec 8, '16
65	Awaiting for site possession at Portion 3	630 days	Thu Sep 19, '13	Wed Jun 10, '15
66	Installation of utility by the utility undertakers along proposed footpath CH9-CHG100	60 days	Mon Aug 8, '16	Thu Oct 6, '16
67	Construct drainpit and u-channel	50 days	Fri Oct 7, '16	Fri Nov 25, '16
68	Install street lighting	20 days	Mon Oct 31, '16	Sat Nov 19, '16
69	Installation of lighting system by HyD	20 days	Sun Nov 20, '16	Fri Dec 9, '16
70	Construct footpath, planting area and concrete run-in	50 days	Sun Nov 20, '16	Sun Jan 8, '17
71	Construct stormwater drain and manholes from SMH3426 to SMH3500	40 days	Fri Aug 5, '16	Tue Sep 13, '16
72	Install FWM CHC825-CHC921 and SWM CHB825-CHB920	40 days	Wed Sep 14, '16	Sun Oct 23, '16
73	Construct road gully with pipes	30 days	Mon Oct 24, '16	Tue Nov 22, '16
74	Construct road kerb	20 days	Wed Nov 23, '16	Mon Dec 12, '16
75	Construct flexible carriageway	40 days	Tue Dec 13, '16	Sat Jan 21, '17
76	Road marking	2 days	Sun Jan 22, '17	Mon Jan 23, '17
77	Plants delivery for landscaping works	30 days	Thu Nov 17, '16	Fri Dec 16, '16
78	Preparatory works for landscaping works	14 days	Sat Dec 17, '16	Fri Dec 30, '16
79	Hydroseeding	2 days	Mon Jan 9, '17	Tue Jan 10, '17
80	Tree and shrub planting	10 days	Wed Jan 11, '17	Fri Jan 20, '17



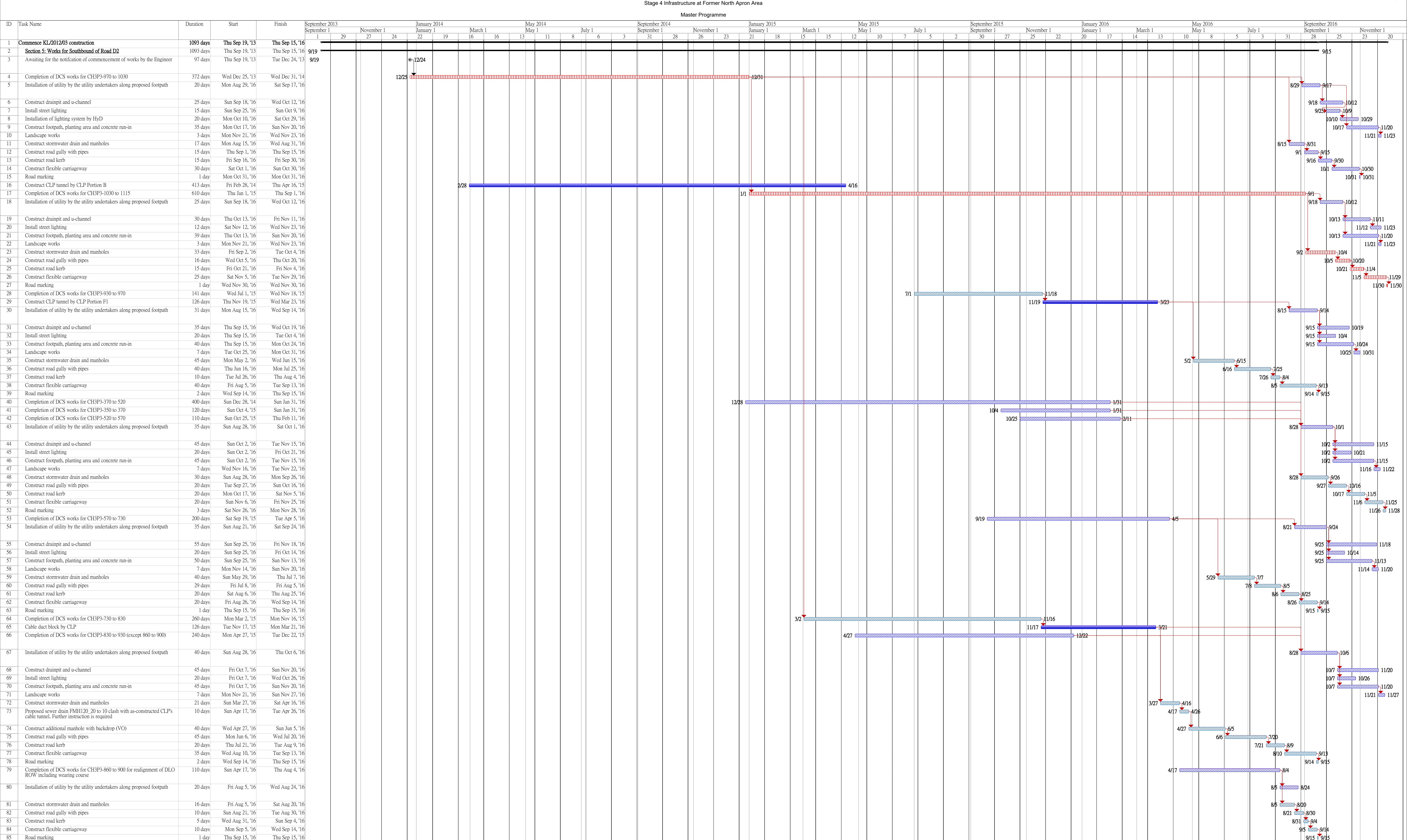


Commenccment Date: 19 September 2013  
 Completion Date: 5 May 2016  
 Revised Completion Date: 12 September 2016






1 Commence KLJ2012/03 construction 1336 days Thu Sep 19, '13 Tue May 16, '17  
 2 Section 3: Works within Portion 1 972 days Thu Sep 19, '13 Tue May 17, '16  
 3 Works for Part of Road D2 972 days Thu Sep 19, '13 Tue May 17, '16  
 4 Site possession and preparation works 15 days Thu Sep 19, '13 Thu Oct 3, '13  
 5 Site clearance and setting out site boundary 20 days Fri Oct 4, '13 Wed Oct 23, '13  
 6 Apply XP for roadworks at junction of SWTR and TKWR and TTA approval 210 days Sun Nov 3, '13 Sat May 31, '14  
 7 Submission of baseline monitoring for EPD approval 25 days Mon Oct 7, '13 Thu Oct 31, '13  
 8 Approval of baseline monitoring by EPD 25 days Fri Nov 1, '13 Mon Nov 25, '13  
 9 Submission / approval of construction materials and method statements for sewerage drain 55 days Fri Oct 4, '13 Wed Nov 27, '13  
 10 Construct jacking / receiving pits for 2x750mm dia. Concrete pipes from FMH120\_60 to 70 by trenchless method 120 days Thu Nov 28, '13 Thu Mar 27, '14  
 11 Delivery of materials for sewerage drain 60 days Fri Jan 24, '14 Mon Mar 24, '14  
 12 Mobilization of pipe jacking machine and setup 30 days Fri Mar 28, '14 Sat Apr 26, '14  
 13 Drilling and installation of concrete pipe for 2x750mm dia. 90 days Sun Apr 27, '14 Fri Jul 25, '14  
 14 Construct sewerage drain and construct manholes from FMH120\_30 to 40 80 days Sat Jul 26, '14 Mon Oct 13, '14  
 15 Construct manholes FMH120\_60 and 70 60 days Tue Oct 14, '14 Fri Dec 12, '14  
 16 Removal of existing hoarding 50 days Sat Dec 13, '14 Sat Jan 31, '15  
 17 Approval of TTA and implementation of TTA along SWTR and TKWR 30 days Sun Feb 1, '15 Mon Mar 2, '15  
 18 Removal of existing security fence 20 days Tue Mar 3, '15 Sun Mar 22, '15  
 19 Install storm drain from SMH2501 to 2503 and construct manholes for construction of road junction of D2/SWTR 30 days Mon Mar 23, '15 Tue Apr 21, '15  
 20 Completion of CLP works (Portion B) (width of occupied areas at northbound of D2 = approx. 20m) 378 days Thu Apr 3, '14 Wed Apr 15, '15  
 21 Installation of sheetpiling for CP3P3 1061-1115 30 days Sun Jan 11, '15 Mon Feb 9, '15  
 22 Installation of waling and excavation to formation level for CP3P3 1061-1115 45 days Wed Feb 25, '15 Fri Apr 10, '15  
 23 Construct DCS system at CP3P3 1061-1115 175 days Wed Apr 22, '15 Tue Oct 13, '15  
 24 Trench backfilling at CP3P3 1061-1115 and removal of sheet piles 30 days Wed Oct 14, '15 Thu Nov 12, '15  
 25 Install storm drain from SMH2202 to 2204 and construct manholes 60 days Sun May 31, '15 Wed Jul 29, '15  
 26 Install storm drain from SMH3110 to 3112 & 3113 to 3115 and construct manholes 90 days Sun Jun 7, '15 Fri Sep 4, '15  
 27 Construct sewerage drain and construct manholes from DC1 to FMH120\_30 50 days Sun Sep 6, '15 Sun Oct 25, '15  
 28 Install storm drain from SMH3112 to 3113 and construct manholes 50 days Mon Oct 26, '15 Mon Dec 14, '15  
 29 Install water main and wash-out chamber CHB200-CHB280 and CHC200-CHC280 90 days Tue Dec 15, '15 Sun Mar 13, '16  
 30 Installation of utility by the utility undertakers at the junction of the realigned DLO ROW 15 days Mon Mar 14, '16 Mon Mar 28, '16  
 31 Install sewer drain from FMH120\_10 to 20 45 days Tue Mar 29, '16 Thu May 12, '16  
 32 Construct additional manhole FMH120\_15 (VO) 40 days Fri May 13, '16 Tue Jun 21, '16  
 33 Modification of newly constructed sewer manholes and associated drain pipes for DC1 30 days Sun May 22, '16 Mon Jun 20, '16  
 34 Construct flexible carriageway at the junction of realigned DLO ROW including wearing course 45 days Wed Jun 22, '16 Fri Aug 5, '16  
 35 Road marking 1 day Sat Aug 6, '16 Sat Aug 6, '16  
 36 Install traffic signal at the Junction of Road D2/ Western Access Road 20 days Sun Jun 26, '16 Fri Jul 15, '16  
 37 Re-diversion of DLO ROW 2 days Sun Aug 7, '16 Mon Aug 8, '16  
 38 Install water main CHB170-CHB200 and CHC170-CHC200 15 days Tue Aug 9, '16 Tue Aug 23, '16  
 39 Construct road gully and gully pipe 15 days Wed Aug 24, '16 Wed Sep 7, '16  
 40 Construct road kerb 15 days Thu Sep 8, '16 Thu Sep 22, '16  
 41 Construct flexible carriageway 20 days Thu Sep 8, '16 Tue Sep 27, '16  
 42 Installation of utility by the utility undertakers along proposed footpath CH730-750 15 days Tue Aug 9, '16 Tue Aug 23, '16  
 43 Construct u-channel and footpath 35 days Wed Aug 24, '16 Tue Sep 27, '16  
 44 Landscaping works 3 days Wed Sep 28, '16 Fri Sep 30, '16  
 45 Construct sewerage drain and construct manholes from FMH120\_40 to 60 22 days Fri Nov 13, '15 Fri Dec 4, '15  
 46 Proposed sewerage drain from FMH120\_50 to 60 clash with CLP as-constructed CLP tunnel. Revised construction details was instructed by the Engineer on 30 Dec 15 30 days Sat Dec 5, '15 Sun Jan 3, '16  
 47 Construct additional manhole FMH120\_55 (VO) 60 days Mon Jan 4, '16 Thu Mar 3, '16  
 48 Construct sewerage drain from FMH120\_50 to 55 to 60 30 days Fri Mar 4, '16 Sat Apr 2, '16  
 49 Install storm drain from SMH3117 to SMH2304 55 days Sun Apr 3, '16 Fri May 27, '16  
 50 Install storm drain from SMH3115 to 3117a and construct manholes 25 days Sat May 28, '16 Tue Jun 21, '16  
 51 Install water main CHB0-CHB170 and CHC0-CHC170 25 days Sat May 28, '16 Tue Jun 21, '16  
 52 Construct road gully and gully pipe 50 days Sat May 28, '16 Sat Jul 16, '16  
 53 Construct road kerb 30 days Sun Jul 17, '16 Mon Aug 15, '16  
 54 Install irrigation system 30 days Tue Aug 16, '16 Wed Sep 14, '16  
 55 Installation of lighting system by HyD 20 days Tue Aug 16, '16 Sun Sep 4, '16  
 56 Construct flexible carriageway 50 days Tue Aug 16, '16 Tue Oct 4, '16  
 57 Planting works 5 days Wed Oct 5, '16 Sun Oct 9, '16  
 58 Liaison meeting with UU 270 days Thu May 8, '14 Sun Feb 1, '15  
 59 Installation of utility by the utility undertakers along proposed footpath CH550-730 52 days Sun Jul 3, '16 Tue Aug 23, '16  
 60 Construct planting area, u-channel and footpath 30 days Wed Aug 24, '16 Thu Sep 22, '16  
 61 Landscaping works 3 days Fri Sep 23, '16 Sun Sep 25, '16  
 62 Installation of utility by the utility undertakers along proposed footpath CH750-810 45 days Sun Jul 3, '16 Tue Aug 16, '16  
 63 Construct planting area, u-channel and footpath 40 days Wed Aug 17, '16 Sun Sep 25, '16  
 64 CLP T-junction at Portion C 388 days Thu Oct 9, '14 Sat Oct 31, '15  
 65 Installation of utility by the utility undertakers along proposed footpath CHA820-850 30 days Sun Nov 1, '15 Mon Nov 30, '15  
 66 Submission on method statement for DWFI for DSD approval 20 days Sun Oct 4, '15 Fri Oct 23, '15  
 67 Awaiting for construction details for re-construction of box culvert 43 days Wed Dec 2, '15 Wed Jan 13, '16  
 68 Reconstruction of existing box culvert DWFI (VO) 140 days Thu Jan 14, '16 Wed Jun 1, '16  
 69 Construct sewer drain from box culvert to FMH140\_10 and manhole 70 days Thu Jun 2, '16 Wed Aug 10, '16  
 70 Install FWM CHC1-0 to 50 & SWM CHF2-0 to 50 (VO 35A) 30 days Thu Aug 11, '16 Fri Sep 9, '16  
 71 Installation of utility by the utility undertakers along proposed footpath CHA820-850 10 days Sat Sep 10, '16 Mon Sep 19, '16  
 72 Construct planting area, u-channel and footpath 20 days Tue Sep 20, '16 Sun Oct 9, '16  
 73  
 74 Section 3A 1336 days Thu Sep 19, '13 Tue May 16, '17  
 75 Establishment works for Section 3 1336 days Thu Sep 19, '13 Tue May 16, '17  
 76  
 77 Section 4 1080 days Thu Sep 19, '13 Fri Sep 2, '16  
 78 Perservation and protection of trees within Portions 1 to 4 1080 days Thu Sep 19, '13 Fri Sep 2, '16




ID	Task Name	Duration	Start	Finish
1	Commence KL/2012/03 construction	1093 days	Thu Sep 19, '13	Thu Sep 15, '16
2	Section 5: Works for Southbound of Road D2	1093 days	Thu Sep 19, '13	Thu Sep 15, '16
3	Awaiting for the notification of commencement of works by the Engineer	97 days	Thu Sep 19, '13	Tue Dec 24, '13
4	Completion of DCS works for CH3P3-970 to 1030	372 days	Wed Dec 25, '13	Wed Dec 31, '14
5	Installation of utility by the utility undertakers along proposed footpath	20 days	Mon Aug 29, '16	Sat Sep 17, '16
6	Construct drainpit and u-channel	25 days	Sun Sep 18, '16	Wed Oct 12, '16
7	Install street lighting	15 days	Sun Sep 25, '16	Sun Oct 9, '16
8	Installation of lighting system by HyD	20 days	Mon Oct 10, '16	Sat Oct 29, '16
9	Construct footpath, planting area and concrete run-in	35 days	Mon Oct 17, '16	Sun Nov 20, '16
10	Landscape works	3 days	Mon Nov 21, '16	Wed Nov 23, '16
11	Construct stormwater drain and manholes	17 days	Mon Aug 15, '16	Wed Aug 31, '16
12	Construct road gully with pipes	15 days	Thu Sep 1, '16	Thu Sep 15, '16
13	Construct road kerb	15 days	Fri Sep 16, '16	Fri Sep 30, '16
14	Construct flexible carriageway	30 days	Sat Oct 1, '16	Sun Oct 30, '16
15	Road marking	1 day	Mon Oct 31, '16	Mon Oct 31, '16
16	Construct CLP tunnel by CLP Portion B	413 days	Fri Feb 28, '14	Thu Apr 16, '15
17	Completion of DCS works for CH3P3-1030 to 1115	610 days	Thu Jan 1, '15	Thu Sep 1, '16
18	Installation of utility by the utility undertakers along proposed footpath	25 days	Sun Sep 18, '16	Wed Oct 12, '16
19	Construct drainpit and u-channel	30 days	Thu Oct 13, '16	Fri Nov 11, '16
20	Install street lighting	12 days	Sat Nov 12, '16	Wed Nov 23, '16
21	Construct footpath, planting area and concrete run-in	39 days	Thu Oct 13, '16	Sun Nov 20, '16
22	Landscape works	3 days	Mon Nov 21, '16	Wed Nov 23, '16
23	Construct stormwater drain and manholes	33 days	Fri Sep 2, '16	Tue Oct 4, '16
24	Construct road gully with pipes	16 days	Wed Oct 5, '16	Thu Oct 20, '16
25	Construct road kerb	15 days	Fri Oct 21, '16	Fri Nov 4, '16
26	Construct flexible carriageway	25 days	Sat Nov 5, '16	Tue Nov 29, '16
27	Road marking	1 day	Wed Nov 30, '16	Wed Nov 30, '16
28	Completion of DCS works for CH3P3-930 to 970	141 days	Wed Jul 1, '15	Wed Nov 18, '15
29	Construct CLP tunnel by CLP Portion FI	126 days	Thu Nov 19, '15	Wed Mar 23, '16
30	Installation of utility by the utility undertakers along proposed footpath	31 days	Mon Aug 15, '16	Wed Sep 14, '16
31	Construct drainpit and u-channel	35 days	Thu Sep 15, '16	Wed Oct 19, '16
32	Install street lighting	20 days	Thu Sep 15, '16	Tue Oct 4, '16
33	Construct footpath, planting area and concrete run-in	40 days	Thu Sep 15, '16	Mon Oct 24, '16
34	Landscape works	7 days	Tue Oct 25, '16	Mon Oct 31, '16
35	Construct stormwater drain and manholes	45 days	Mon May 2, '16	Wed Jun 15, '16
36	Construct road gully with pipes	40 days	Thu Jun 16, '16	Mon Jul 25, '16
37	Construct road kerb	10 days	Tue Jul 26, '16	Thu Aug 4, '16
38	Construct flexible carriageway	40 days	Fri Aug 5, '16	Tue Sep 13, '16
39	Road marking	2 days	Wed Sep 14, '16	Thu Sep 15, '16
40	Completion of DCS works for CH3P3-370 to 520	400 days	Sun Dec 28, '14	Sun Jan 31, '16
41	Completion of DCS works for CH3P3-350 to 370	120 days	Sun Oct 4, '15	Sun Jan 31, '16
42	Completion of DCS works for CH3P3-520 to 570	110 days	Sun Oct 25, '15	Thu Feb 11, '16
43	Installation of utility by the utility undertakers along proposed footpath	35 days	Sun Aug 28, '16	Sat Oct 1, '16
44	Construct drainpit and u-channel	45 days	Sun Oct 2, '16	Tue Nov 15, '16
45	Install street lighting	20 days	Sun Oct 2, '16	Fri Oct 21, '16
46	Construct footpath, planting area and concrete run-in	45 days	Sun Oct 2, '16	Tue Nov 15, '16
47	Landscape works	7 days	Wed Nov 16, '16	Tue Nov 22, '16
48	Construct stormwater drain and manholes	30 days	Sun Aug 28, '16	Mon Sep 26, '16
49	Construct road gully with pipes	20 days	Tue Sep 27, '16	Sun Oct 16, '16
50	Construct road kerb	20 days	Mon Oct 17, '16	Sat Nov 5, '16
51	Construct flexible carriageway	20 days	Sun Nov 6, '16	Fri Nov 25, '16
52	Road marking	3 days	Sat Nov 26, '16	Mon Nov 28, '16
53	Completion of DCS works for CH3P3-570 to 730	200 days	Sat Sep 19, '15	Tue Apr 5, '16
54	Installation of utility by the utility undertakers along proposed footpath	35 days	Sun Aug 21, '16	Sat Sep 24, '16
55	Construct drainpit and u-channel	55 days	Sun Sep 25, '16	Fri Nov 18, '16
56	Install street lighting	20 days	Sun Sep 25, '16	Fri Oct 14, '16
57	Construct footpath, planting area and concrete run-in	50 days	Sun Sep 25, '16	Sun Nov 13, '16
58	Landscape works	7 days	Mon Nov 14, '16	Sun Nov 20, '16
59	Construct stormwater drain and manholes	40 days	Sun May 29, '16	Thu Jul 7, '16
60	Construct road gully with pipes	29 days	Fri Jul 8, '16	Thu Aug 5, '16
61	Construct road kerb	20 days	Sat Aug 6, '16	Thu Aug 25, '16
62	Construct flexible carriageway	20 days	Fri Aug 26, '16	Wed Sep 14, '16
63	Road marking	1 day	Thu Sep 15, '16	Thu Sep 15, '16
64	Completion of DCS works for CH3P3-730 to 830	260 days	Mon Mar 2, '15	Mon Nov 16, '15
65	Cable duct block by CLP	126 days	Tue Nov 17, '15	Mon Mar 21, '16
66	Completion of DCS works for CH3P3-830 to 930 (except 860 to 900)	240 days	Mon Apr 27, '15	Tue Dec 22, '15
67	Installation of utility by the utility undertakers along proposed footpath	40 days	Sun Aug 28, '16	Thu Oct 6, '16
68	Construct drainpit and u-channel	45 days	Fri Oct 7, '16	Sun Nov 20, '16
69	Install street lighting	20 days	Fri Oct 7, '16	Wed Oct 26, '16
70	Construct footpath, planting area and concrete run-in	45 days	Fri Oct 7, '16	Sun Nov 20, '16
71	Landscape works	7 days	Mon Nov 21, '16	Sun Nov 27, '16
72	Construct stormwater drain and manholes	21 days	Sun Mar 27, '16	Sat Apr 16, '16
73	Proposed sewer drain FMH120_20 to 10 clash with as-constructed CLP's cable tunnel. Further instruction is required	10 days	Sun Apr 17, '16	Tue Apr 26, '16
74	Construct additional manhole with backdrop (VO)	40 days	Wed Apr 27, '16	Sun Jun 5, '16
75	Construct road gully with pipes	45 days	Mon Jun 6, '16	Wed Jul 20, '16
76	Construct road kerb	20 days	Thu Jul 21, '16	Tue Aug 9, '16
77	Construct flexible carriageway	35 days	Wed Aug 10, '16	Tue Sep 13, '16
78	Road marking	2 days	Wed Sep 14, '16	Thu Sep 15, '16
79	Completion of DCS works for CH3P3-860 to 900 for realignment of DLO ROW including wearing course	110 days	Sun Apr 17, '16	Thu Aug 4, '16
80	Installation of utility by the utility undertakers along proposed footpath	20 days	Fri Aug 5, '16	Wed Aug 24, '16
81	Construct stormwater drain and manholes	16 days	Fri Aug 5, '16	Sat Aug 20, '16
82	Construct road gully with pipes	10 days	Sun Aug 21, '16	Tue Aug 30, '16
83	Construct road kerb	5 days	Wed Aug 31, '16	Sun Sep 4, '16
84	Construct flexible carriageway	10 days	Mon Sep 5, '16	Wed Sep 14, '16
85	Road marking	1 day	Thu Sep 15, '16	Thu Sep 15, '16

Critical tasks: ▬ Working days: ▬ Inactive Summary: ▬ Duration-only: ▬ Manual Summary: ▬ Finish-only: ◆ External Milestone: ◆  
 Non-critical tasks: ▬ Inactive Milestone: ▬ Manual Task: ▬ Manual Summary Rollup: ◆ Start-only: ◆ External Tasks: ◆



Programme for Installation of DCS Pipelines ( Revised Design) within Portion 3



Site Activity [red hatched pattern]

