

Appendix 3.20

***Locations of notional source and distance for
NSRs***

WorkSite Description	WorkSite ID	NSR																													
		N1	N2	N3	N4	N5	N6	N7	N8	N9	N10	N11	N12	N13	N14	N15	N16	N17	N18	N19	N20A	N20B	N21	N22	N23	N24	N25	N26	N27	N28	N29
A.1 Phase 1 Berth	101	1083	1076	986	2577	2655	2902	3302	3426	3513	3435	3455	3508	3507	3470	3458	3272	3107	2741	2735	2698	2694	2625	2548	2514	2554	2616	2612	2682	2639	2682
A.2 Road TD4, and minor roadworks in Kowloon Bay	102	2282	2208	1886	1134	1241	1486	1837	1990	2081	2074	2099	2115	2111	2091	2090	1993	1822	1467	1468	1498	1498	1475	1427	1432	1508	1661	1682	1657	1679	1764
A.2 Road TD3, L14 and minor roadworks in Kowloon Bay	103	1861	1869	1678	1640	1719	1958	2341	2467	2553	2496	2364	2252	2182	1914	1898	1719	1654	1190	1185	1343	1350	1398	1378	1408	1496	1680	1709	1688	1701	1777
A.3 Modification off Taxiway Bridge	104	2597	2528	2215	1337	1421	1663	2039	2171	2258	2218	2174	2161	2146	2069	2081	1963	1793	1436	1437	1470	1470	1454	1414	1430	1512	1697	1730	1711	1734	1814
A.4 Pumping Station PS6	105	1402	1355	1107	2453	2563	2805	3145	3303	3394	3397	3427	3435	3425	3368	3356	3189	3022	2659	2655	2637	2635	2580	2513	2493	2555	2653	2661	2633	2612	2670
A.5 Fireboat Berth	106	2219	2172	1907	1940	2025	2267	2643	2775	2862	2818	2744	2700	2671	2530	2507	2304	2140	1778	1771	1739	1736	1694	1633	1621	1687	1805	1820	1794	1784	1850
A.5a Seawall Construction	107	2219	2172	1907	1940	2025	2267	2643	2775	2862	2818	2744	2700	2671	2530	2507	2304	2140	1778	1771	1739	1736	1694	1633	1621	1687	1805	1820	1794	1784	1850
A.5c Filling behind seawall	108	2219	2172	1907	1940	2025	2267	2643	2775	2862	2818	2744	2700	2671	2530	2507	2304	2140	1778	1771	1739	1736	1694	1633	1621	1687	1805	1820	1794	1784	1850
A.6 Drainage, Sewerage & Watermain (WS1)	109	1299	1293	1117	2241	2335	2582	2952	3095	3184	3149	3044	2947	2836	2872	2856	2673	2508	2145	2139	2109	2106	2042	1969	2006	2101	2278	2301	2277	2274	2343
A.6 Drainage, Sewerage & Watermain (WS2)	110	1983	1952	1759	1577	1652	1889	2274	2395	2480	2416	2269	2148	2074	1990	1977	1815	1647	1284	1260	1271	1273	1313	1291	1320	1407	1592	1622	1602	1617	1694
A.7 Phase 2 Berth	111	1735	1721	1556	2244	2315	2553	2949	3064	3148	3143	3253	3264	3251	3165	3141	2919	2758	2397	2389	2335	2331	2255	2174	2136	2183	2228	2224	2194	2152	2195
A.8 Decontamination & Decommissioning at South Apron (WS1)	112	2310	2234	1907	1067	1145	1385	1769	1896	1982	1927	1782	1803	1801	1788	1790	1787	1818	1308	1320	1422	1426	1446	1428	1465	1554	1769	1609	1795	1832	1916
A.8 Decontamination & Decommissioning at South Apron (WS2)	113	3005	2928	2599	760	792	1000	1389	1481	1559	1467	1260	1180	1174	1161	1167	1302	1143	872	888	1031	1037	1095	1110	1175	1266	1621	1674	1569	1635	1723
A.9 Relocation of Existing Liquid Chlorine Tanks	114	2093	2022	1705	1629	1735	1979	2329	2481	2572	2567	2596	2614	2609	2587	2585	2481	2311	1954	1955	1982	1982	1959	1912	1919	1996	2159	2185	2163	2173	2248
A.10 Reprovisioning of Radar at Cruise Terminal	115	1226	1200	1022	2782	2891	3134	3474	3632	3723	3724	3747	3748	3735	3663	3646	3457	3292	2930	2923	2891	2888	2823	2750	2723	2778	2853	2855	2826	2795	2846
B.1 Construction of Road D1 (part)	201	4487	4403	4064	1047	926	804	884	807	819	607	111	134	164	582	687	1134	1095	1173	1200	1410	1420	1554	1639	1737	1797	2046	2110	2126	2227	2300
B.2 Local Roads L2, L3, L15 and associated footpaths at North Apron (WS1)	202	4070	3981	3837	488	329	163	201	132	203	123	526	761	845	1208	1299	1650	1548	1424	1449	1462	1662	1789	1861	1957	2030	2292	2356	2367	2463	2542
B.2 Local Roads L2, L3, L15 and associated footpaths at North Apron (WS2)	203	3865	3774	3430	322	197	97	452	541	625	609	793	960	1022	1311	1388	1688	1576	1466	1491	1693	1702	1811	1865	1954	2036	2306	2366	2371	2457	2542
B.2 Local Roads L2, L3, L15 and associated footpaths at North Apron (WS3)	204	3739	3661	3308	256	153	222	609	726	813	775	863	984	1029	1260	1326	1576	1452	1303	1326	1520	1528	1626	1670	1751	1840	2108	2167	2166	2238	2328
B.3 Local Roads L4 (Part)	205	3783	3697	3366	375	284	341	693	757	830	735	694	783	816	1087	1157	1428	1311	1193	1218	1421	1430	1539	1659	1685	1768	2034	2096	2102	2169	2273
B.4 Construction of Subway SB-06 (WS1)	206	4684	4601	4262	1247	1126	1000	1062	959	955	737	221	56	160	602	709	1181	1163	1292	1317	1520	1530	1667	1766	1855	1908	2147	2210	2228	2331	2400
B.4 Construction of Subway SB-06 (WS2)	207	4561	4477	4138	1121	1001	884	976	889	896	682	197	138	220	631	734	1182	1146	1239	1265	1473	1483	1618	1705	1803	1861	2107	2171	2187	2289	2361
B.5 Construction of Subway SB-07 (WS1)	208	4061	3967	3622	545	448	204	189	305	395	434	785	1013	1095	1451	1540	1893	1798	1727	1753	1961	1970	2065	2145	2237	2316	2584	2646	2653	2742	2826
B.5 Construction of Subway SB-07 (WS2)	209	4070	3975	3629	616	538	320	96	275	362	477	900	1143	1230	1698	1690	2049	1954	1681	1906	2113	2123	2236	2294	2385	2465	2733	2796	2802	2890	2974
B.6 Construction of Subway SB-08 (WS1)	210	4474	4382	4037	929	808	583	452	317	310	97	424	696	795	1216	1319	1747														

WorkSite Description	WorkSite ID	NSR					
		N30	N31	N32	PN1	PN2	PN35
A.1 Phase 1 Berth	101	2544	4830	3416	3476	3126	2627
A.2 Road TD4, and minor roadworks in Kowloon Bay	102	1311	8449	2105	2111	1816	1333
A.2 Road TD3, L14 and minor roadworks in Kowloon Bay	103	1036	8209	1858	2358	2208	1724
A.3 Modification of Taxiway Bridge	104	1281	6680	2079	2181	1942	1455
A.4 Pumping Station PS6	105	2473	5844	3324	3438	3143	2662
A.5 Fireboat Berth	106	1583	6089	2448	2746	2538	2053
A.5a Seawall Construction	107	1583	6089	2448	2746	2538	2053
A.5c Filling behind seawall	108	1583	6089	2448	2746	2538	2053
A.6 Drainage, Sewerage & Watermain (WS1)	109	1953	5730	2814	3038	2866	2370
A.6 Drainage, Sewerage & Watermain (WS2)	110	1102	6248	1947	2261	2127	1646
A.7 Phase 2 Berth	111	2194	4816	3071	3267	2911	2413
A.8 Decontamination & Decommissioning at South Apron (WS1)	112	1219	6801	1828	1795	1637	1144
A.8 Decontamination & Decommissioning at South Apron (WS2)	113	837	7211	1329	1243	1173	716
A.9 Relocation of Existing Liquid Chlorine Tanks	114	1797	6817	2585	2609	2310	1828
A.10 Reprovisioning of Radar at Cruise Terminal	115	2736	5577	3589	3757	3469	2987
B.1 Construction of Road D1 (part)	201	1354	8444	1015	111	447	696
B.2 Local Roads L2, L3, L15 and associated footpaths at North Apron (WS1)	202	1549	8419	1585	569	73	307
B.2 Local Roads L2, L3, L15 and associated footpaths at North Apron (WS2)	203	1549	8244	1644	826	384	193
B.2 Local Roads L2, L3, L15 and associated footpaths at North Apron (WS3)	204	1359	8051	1553	889	515	75
B.3 Local Roads L4 (Part)	205	1279	8058	1395	715	444	30
B.4 Construction of Subway SB-06 (WS1)	206	1482	8591	1043	175	640	897
B.4 Construction of Subway SB-06 (WS2)	207	1420	8509	1061	168	544	770
B.5 Construction of Subway SB-07 (WS1)	208	1829	8565	1826	827	335	490
B.5 Construction of Subway SB-07 (WS2)	209	1978	8663	1979	945	463	629
B.6 Construction of Subway SB-08 (WS1)	210	1855	8600	1640	470	222	709
B.6 Construction of Subway SB-08 (WS2)	211	1870	8819	1645	469	242	729
B.7 Construction of Subway SB-09 (WS1)	212	1856	8678	1773	696	230	569
B.7 Construction of Subway SB-09 (WS2)	213	1985	8735	1935	860	397	667
B.8 Construction of Box Culvert (2.5m x 2.5m)	214	1466	8384	1381	487	194	335
B.9 Construction of Box Culvert (3m x 2.8m)	215	1051	7859	1348	928	686	224
B.10a Pumping Station (PS1A)	216	1166	7930	1350	864	622	183
B.10b Rising mains (PS1A)	217	1156	7930	1350	864	622	183
B.11 Drainage, Sewerage & Watermain (WS1)	218	1358	8073	1448	501	144	177
B.11 Drainage, Sewerage & Watermain (WS2)	219	1354	8444	1015	111	447	696
B.12 Construction of Road D1	220	1354	8444	1015	111	447	696
B.13 Construction of Road D2 (part)	221	1060	7838	1358	953	704	232
B.14 Construction of Road L1 (WS1)	222	1807	8622	1630	324	335	800
B.14 Construction of Road L1 (WS2)	223	1529	8553	1266	210	273	610
B.15 Construction of Road L2 (part) (WS1)	224	1836	8762	1628	485	183	662
B.15 Construction of Road L2 (part) (WS2)	225	1683	8654	1470	371	126	594
B.15 Construction of Road L1.1	226	1378	8409	1137	221	392	576
B.16 Construction of Road L4 (Part) & L5	227	1169	8096	1145	538	392	247
B.17 Construction of Slip Road S7 & S8 of CKRT2 interchange	228	944	7852	1293	1033	831	418
B.18a Substructure works (LW-04) (WS1)	229	1697	8652	1513	392	122	583
B.18a Substructure works (LW-04) (WS2)	230	1853	8810	1614	431	235	721
B.18b Superstructure works (LW-04) (WS1)	231	1687	8662	1513	382	122	593
B.18b Superstructure works (LW-04) (WS2)	232	1853	8810	1614	431	235	721
B.19 Construction of Subway SB-02 (WS1)	233	1805	8827	1494	286	365	812
B.19 Construction of Subway SB-02 (WS2)	234	1556	8586	1277	155	320	658
B.20 Construction of Box Culvert (5m x 2.5m) (WS1)	235	1367	8346	1273	431	251	383
B.20 Construction of Box Culvert (5m x 2.5m) (WS2)	236	1281	8273	1177	448	358	399
B.20 Construction of Box Culvert (5m x 2.5m) (WS3)	237	1181	8205	1097	476	449	431
B.21 Drainage, Sewerage & Watermain (WS1)	238	1106	7949	1159	485	425	147
B.21 Drainage, Sewerage & Watermain (WS2)	239	1290	8299	1000	82	146	497
B.22 Upgrading of Pumping Station PS1	240	1347	8446	975	221	587	776
B.23 Construct Footbridge (FB-01)	241	1919	8817	1768	616	249	709
C.1 Bio-remediation treatment of sediment at Kai Tak Approach Channel	301	982	6714	1497	1847	1713	1235
C.2 Improvement works/sediment treatment for Kwun Tong Typhoon Shelter	302	1819	5944	2659	2678	2339	1873
D.1 Rebuild Kai Tak Nullah (Section 1)	401	1214	8298	924	338	593	671
D.1 Rebuild Kai Tak Nullah (Section 2)	402	1068	8041	1043	588	577	407
D.1 Rebuild Kai Tak Nullah (Section 3)	403	942	7758	1184	830	747	373
D.1 Rebuild Kai Tak Nullah (Section 4)	404	787	7378	1249	1166	957	507
D.2 Construction of DSD's Desilting Compounds at Kai Tak Nullah	405	846	7640	1193	1042	897	469
E.1a Demolition of Structure	501	447	6787	1142	1628	1570	1137
E.1b Construction of piled deck to cover up the gap for Metro Park	502	447	6787	1142	1628	1570	1137
E.2 Construction of Road D3 (inside 600m opening) (WS1)	503	898	6786	1638	1920	1758	1286
E.2 Construction of Road D3 (inside 600m opening) (WS2)	504	621	7013	1310	1835	1530	1087
E.3 Construction of Road L12 & L13	505	1036	6209	1850	2388	2208	1724
E.4a Construction Bridge Foundation (FB-03) (WS1)	506	853	7163	1530	1594	1413	942
E.4a Construction Bridge Foundation (FB-03) (WS2)	507	707	7007	1470	1693	1563	1109
E.4b Tower/ Bridge Deck / Cable Stays Construction (FB-03) (WS1)	508	853	7163	1530	1594	1413	942
E.4b Tower/ Bridge Deck / Cable Stays Construction (FB-03) (WS2)	509	707	7007	1470	1693	1563	1109
E.5a Construction Bridge Foundation (FB-04) (WS1)	510	1752	6490	2558	2600	2312	1828
E.5a Construction Bridge Foundation (FB-04) (WS2)	511	1689	6328	2524	2658	2401	1914
E.5b Tower/ Bridge Deck / Cable Stays Construction (FB-04) (WS1)	512	1752	6490	2558	2600	2312	1828
E.5b Tower/ Bridge Deck / Cable Stays Construction (FB-04) (WS2)	513	1689	6328	2524	2658	2401	1914
E.6 Drainage, Sewerage & Watermain (WS1)	514	447	6787	1142	1628	1570	1137
E.6 Drainage, Sewerage & Watermain (WS2)	515	1102	6368	1942	2157	2035	1561
E.6 Drainage, Sewerage & Watermain (WS3)	516	1545	6097	2402	2594	2386	1900
E.7 Conversion of TD3 into D3 (WS1)	517	1973	6075	2821	2982	2720	2234
E.7 Conversion of TD3 into D3 (WS2)	518	1728	6194	2574	2769	2523	2035
E.7 Conversion of TD3 into D3 (WS3)	519	1487	6380	2323	2501	2275	1788
E.7 Conversion of TD3 into D3 (WS4)	520	1273	6515	2074	2288	2080	1595
E.7 Conversion of TD3 into D3 (WS5)	521	1094	6650	1910	2109	1920	1439
E.7 Road L14	522	2084	5926	2940	3108	2841	2355
E.8 Conversion of TD4 into D4	523	1311	6449	2105	2111	1816	1333
E.9a Substructure works (Landscape Deck above Road D3) (WS1)	524	1973	6076	2821	2982	2720	2234
E.9a Substructure works (Landscape Deck above Road D3) (WS2)	525	1728	6194	2574	2769	2523	2035
E.9a Substructure works (Landscape Deck above Road D3) (WS3)	526	1487	6360	2323	2501	2275	1788
E.9a Substructure works (Landscape Deck above Road D3) (WS4)	527	1273	6515	2074	2268	2080	1595
E.9a Substructure works (Landscape Deck above Road D3) (WS5)	528	1094	6650	1910	2109	1920	1439
E.9b Superstructure works (Landscape Deck above Road D3) (WS1)	529	1973	6075	2821	2982	2720	2234
E.9b Superstructure works (Landscape Deck above Road D3) (WS2)	530	1728	6194	2574	2769	2523	2035
E.9b Superstructure works (Landscape Deck above Road D3) (WS3)	531	1487	6360	2323	2501	2275	1788
E.9b Superstructure works (Landscape Deck above Road D3) (WS4)	532	1273	6515	2074	2288	2080	1595
E.9b Superstructure works (Landscape Deck above Road D3) (WS5)	533	1094	6650	1910	2109	1920	1439
F.1 Construction of Road D1, L7, L8, L9 & L16	601	677	7822	183	378	653	664
F.2a Substructure works LW-02 (WS1)	602	1358	8443	1028	209	536	730
F.2a Substructure works LW-02 (WS2)	603	1304	8433	723	491	923	1086
F.2b Superstructure works LW-02 (WS1)	604	1358	8443	1028	209	536	730
F.2b Superstructure works LW-02 (WS2)	605	1304	8433	723	491	923	1086
F.3a Substructure works LW-03	606	973	8036	768	547	758	716
F.3b Superstructure works LW-03	607	973	8036	768	547	758	716
F.4 Underground Shopping Street (SB-01) (WS1)	608	1072	8191	445	708	1090	1147
F.4 Underground Shopping Street (SB-01) (WS2)	609	953	8082	489	729	1040	1027
F.5 Enhanced Existing Subway (SB-04) (WS1)	610	1027	8132	362	840	1202	1224
F.5 Enhanced Existing Subway (SB-04) (WS2)	611	972	8086	377	831	1172	1170
F.6 Enhanced Existing Subway (SB-05) (WS1)	612	991	8037	175	1046	1411	1407
F.6 Enhanced Existing Subway (SB-05) (WS2)	613	923	7999	200	999	1337	1313
F.7 Construction of Drainage Culvert (2.5x2.5m)	614	819	7875	789	721	834	665

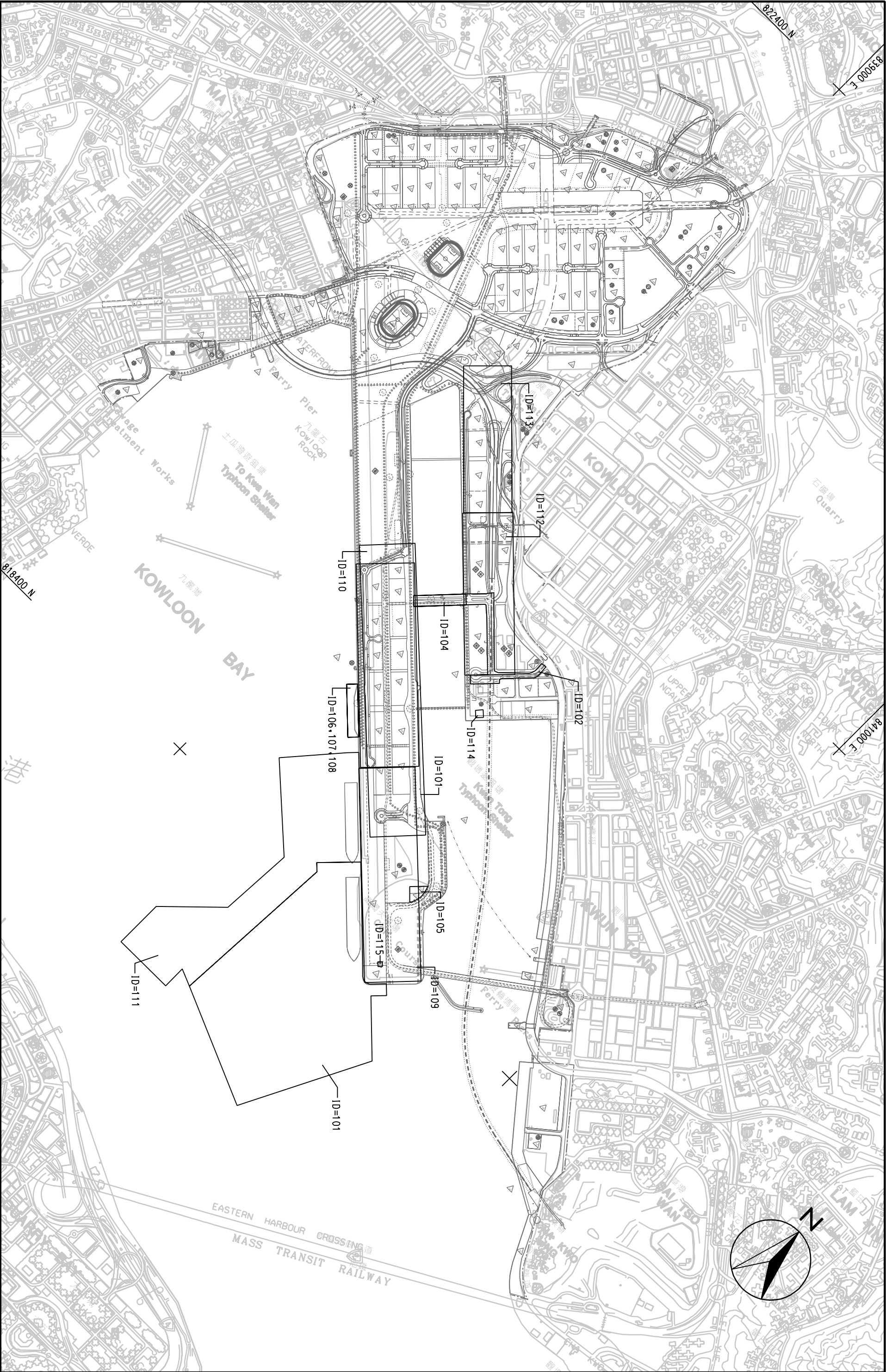
WorkSite Description	WorkSite ID	NSR																													
		N1	N2	N3	N4	N5	N6	N7	N8	N9	N10	N11	N12	N13	N14	N15	N16	N17	N18	N19	N20A	N20B	N21	N22	N23	N24	N25	N26	N27	N28	N29
F.8 Construction of Drainage Culvert (4x3m) (WS1)	615	4264	4194	3876	1396	1328	1378	1656	1641	1678	1491	1070	854	773	473	424	362	234	337	358	538	548	688	781	877	920	1163	1217	1234	1337	1407
F.8 Construction of Drainage Culvert (4x3m) (WS2)	616	4245	4173	3850	1271	1193	1232	1505	1488	1526	1339	926	732	660	425	408	488	384	441	465	662	672	810	902	1000	1050	1293	1357	1373	1475	1547
F.8 Construction of Drainage Culvert (4x3m) (WS3)	617	4229	4153	3826	1150	1068	1087	1352	1334	1372	1187	785	619	558	425	443	632	537	561	586	797	807	941	1027	1126	1184	1435	1499	1514	1615	1689
F.8 Construction of Drainage Culvert (4x3m) (WS4)	618	4218	4140	3809	1037	945	943	1199	1180	1218	1034	687	523	480	473	519	779	690	701	727	940	950	1082	1163	1261	1325	1679	1644	1657	1767	1832
F.9 Construction of Drainage Culvert (5x4m)	619	4200	4120	3785	928	829	807	1042	1025	1065	886	570	485	470	585	648	935	847	847	874	1087	1097	1230	1311	1409	1473	1727	1791	1805	1905	1980
F.10 Drainage, Sewerage & Watermain	620	4258	4181	3853	1043	930	819	1073	1043	1073	875	415	236	212	131	128	297	232	439	458	612	621	764	874	968	986	1168	1217	1250	1365	1407
F.11 Construction of Road D2, D3 & L6 and widening of Sung Wong Toi Road	621	3491	3416	3091	702	670	785	1119	1138	1189	1017	675	652	631	558	550	425	285	172	197	397	406	510	561	649	732	1001	1062	1067	1153	1237
F.12a Substructure works of Landscape Elevated Walkway (Road D2)	622	3908	3834	3510	1021	971	1084	1423	1451	1507	1356	1062	926	878	745	740	721	573	414	441	654	664	785	884	950	1023	1287	1351	1360	1455	1535
F.12b Superstructure works of Landscape Elevated Walkway (Road D2)	623	3908	3834	3510	1021	971	1084	1423	1451	1507	1355	1052	926	878	745	740	721	573	414	441	654	664	785	884	950	1023	1287	1351	1360	1455	1535
F.13 Construction of Local Road L17	624	3875	3823	3542	1923	1909	2050	2399	2430	2486	2328	1974	1785	1708	1367	1289	874	767	543	517	319	309	172	77	10	102	364	423	427	514	597
F.14 Construction of Local Road L19 (WS1)	625	3971	3926	3664	2243	2231	2373	2721	2750	2804	2642	2273	2071	1986	1620	1533	1077	1002	843	816	605	595	462	388	296	220	69	115	113	205	285
F.14 Construction of Local Road L19 (WS2)	626	3916	3873	3612	2248	2240	2388	2740	2772	2828	2669	2304	2108	2026	1668	1583	1135	1053	872	845	638	628	492	412	316	250	137	149	128	176	264
F.14 Construction of Local Road L19 (WS3)	627	3945	3904	3649	2331	2326	2475	2829	2863	2919	2760	2403	2210	2128	1768	1681	1226	1151	969	943	738	723	590	505	408	348	163	130	98	73	156
F.15a Substructure works of Landscape Walkway LW-05	628	4210	4144	3833	1545	1491	1654	1860	1856	1898	1717	1311	1101	1017	681	614	365	194	183	197	360	369	506	601	698	743	980	1043	1061	1164	1233
F.15b Superstructure works of Landscape Walkway LW-05	629	4210	4144	3833	1545	1491	1654	1860	1856	1898	1717	1311	1101	1017	681	614	365	194	183	197	360	369	506	601	698	743	980	1043	1061	1164	1233
F.16 Pumping Station PS2	630	3835	3757	3426	832	780	880	1218	1254	1315	1175	935	869	847	840	867	994	853	690	714	916	924	1035	1093	1185	1264	1532	1596	1602	1691	1774
F.17 Pumping Station NPS	631	3985	3920	3613	1469	1431	1540	1869	1887	1939	1774	1414	1232	1158	871	816	570	401	42	52	243	253	376	454	552	618	878	942	953	1050	1128
F.18 Drainage, Sewerage & Watermain	632	3491	3416	3091	702	670	785	1119	1138	1189	1017	675	652	631	558	550	425	285	172	197	397	406	510	561	649	732	1001	1062	1067	1153	1237
F.19a Pumping Station (PS3)	633	4613	4543	4223	1626	1541	1541	1758	1708	1728	1522	1039	779	677	245	145	328	361	656	673	816	824	955	1054	1144	1171	1372	1432	1455	1561	1619
F.19b Laying of associated pipe (PS3)	634	4613	4543	4223	1626	1541	1541	1758	1708	1728	1522	1039	779	677	245	145	328	361	656	673	816	824	955	1054	1144	1171	1372	1432	1455	1561	1619
F.20 Construction of Sung Wong Toi Road Footpath - WS1	635	4363	4297	3987	1631	1567	1619	1893	1873	1908	1717	1279	1047	955	571	488	213	66	329	340	473	482	614	713	805	838	1052	1114	1135	1240	1303
F.20 Construction of Sung Wong Toi Road Footpath - WS2	636	4094	4028	3718	1477	1429	1514	1824	1829	1876	1700	1314	1118	1039	731	671	441	270	120	143	344	355	490	580	678	733	981	1045	1060	1161	1235
G.1 Construction of Trunk Road T2, Local Roads L10, L18 and associated footpaths at South Apron (WS1)	701	2310	2234	1907	1067	1145	1385	1769	1696	1982	1927	1782	1803	1801	1788	1790	1787	1618	1308	1320	1422	1426	1446	1428	1455	1554	1769	1809	1795	1832	1916
G.1 Construction of Trunk Road T2, Local Roads L10, L18 and associated footpaths at South Apron (WS2)	702	3005	2928	2599	760	792	1000	1389	1481	1559	1467	1260	1180	1174	1161	1167	1302	1143	872	888	1031	1037	1095	1110	1175	1266	1521	1574	1569	1635	1723
G.2a Diaphragm Wall - C&C T2 (WS1)	703	2601	2626	2200	1158	1249	1492	1863	2001	2089	2060	2050	2061	2057	2044	2048	1989	1818	1477	1482	1548	1550	1554	1527	1557	1644	1850	1888	1873	1906	1990
G.2a Diaphragm Wall - C&C T2 (WS2)	704	2089	2015	1695	1581	1686	1930	2280	2433	2523	2517	2551	2574	2571	2557	2557	2462	2291	1938	1940	1977	1978	1980	1917	1927	2006	2176	2203	2183	2185	2271
G.2b Excavation - C&C T2 (WS1)	705	2601	2626	2200	1158	1249	1492	1863	2001	2089	2060	2050	2061	2057</																	

WorkSite Description	WorkSite ID	NSR					
		N30	N31	N32	PN1	PN2	PN35
F.8 Construction of Drainage Culvert (4x3m) (WS1)	615	554	7676	410	1040	1250	1086
F.8 Construction of Drainage Culvert (4x3m) (WS2)	616	647	7776	494	898	1097	946
F.8 Construction of Drainage Culvert (4x3m) (WS3)	617	755	7876	604	762	943	809
F.8 Construction of Drainage Culvert (4x3m) (WS4)	618	875	7977	726	640	789	686
F.9 Construction of Drainage Culvert (5x4m)	619	1013	8078	886	559	634	570
F.10 Drainage, Sewerage & Watermain	620	677	7822	193	378	653	664
F.11 Construction of Road D2, D3 & L6 and widening of Sung Wong Toi Road	621	246	7115	553	683	747	469
F.12a Substructure works of Landscape Elevated Walkway (Road D2)	622	543	7892	794	1038	1076	766
F.12b Superstructure works of Landscape Elevated Walkway (Road D2)	623	543	7692	794	1038	1076	766
F.13 Construction of Local Road L17	624	383	6801	1062	1950	2054	1733
F.14 Construction of Local Road L19 (WS1)	625	704	6600	1269	2247	2371	2056
F.14 Construction of Local Road L19 (WS2)	626	725	6509	1326	2279	2396	2072
F.14 Construction of Local Road L19 (WS3)	627	816	6441	1418	2379	2466	2159
F.15a Substructure works of Landscape Walkway LW-05	628	400	7500	487	1283	1466	1261
F.15b Superstructure works of Landscape Walkway LW-05	629	400	7500	487	1283	1466	1261
F.16 Pumping Station PS2	630	777	7712	1008	930	889	565
F.17 Pumping Station NPS	631	177	7304	705	1391	1505	1226
F.18 Drainage, Sewerage & Watermain	632	246	7115	553	683	747	469
F.19a Pumping Station (PS3)	633	875	7955	196	999	1326	1285
F.19b Laying of associated pipe (PS3)	634	875	7955	196	999	1326	1285
F.20 Construction of Sung Wong Toi Road Footpath - WS1	635	542	7616	311	1246	1483	1327
F.20 Construction of Sung Wong Toi Road Footpath - WS2	636	336	7459	563	1288	1441	1207
G.1 Construction of Trunk Road T2, Local Roads L10, L16 and associated footpaths at South Apron (WS1)	701	1219	6801	1828	1795	1637	1144
G.1 Construction of Trunk Road T2, Local Roads L10, L16 and associated footpaths at South Apron (WS2)	702	837	7211	1329	1243	1173	716
G.2a Diaphragm Wall - C&C T2 (WS1)	703	1351	6883	2084	2061	1790	1303
G.2a Diaphragm Wall - C&C T2 (WS2)	704	1789	6564	2573	2565	2259	1779
G.2b Excavation - C&C T2 (WS1)	705	1351	6883	2084	2061	1790	1303
G.2b Excavation - C&C T2 (WS2)	706	1789	6564	2573	2565	2259	1779
G.2c Construction of Slabs - C&C T2 (WS1)	707	1351	6883	2084	2061	1790	1303
G.2c Construction of Slabs - C&C T2 (WS2)	708	1789	6564	2573	2565	2259	1779
G.2d Backfill - C&C T2 (WS1)	709	1351	6883	2084	2061	1790	1303
G.2d Backfill - C&C T2 (WS2)	710	1789	6564	2573	2565	2259	1779
G.3a Dredging and Preparation of Seabed - Immersed Tunnel Section of T2 (WS1)	711	1876	6503	2669	2663	2354	1876
G.3a Dredging and Preparation of Seabed - Immersed Tunnel Section of T2 (WS2)	712	3626	5731	4467	4461	4105	3648
G.3b Placement of Immersed Tunnels - Immersed Tunnel Section of T2 (WS1)	713	1876	6503	2669	2663	2354	1876
G.3b Placement of Immersed Tunnels - Immersed Tunnel Section of T2 (WS2)	714	3626	5731	4467	4461	4105	3648
G.4 Construction of Subway SB-03	715	971	7438	1502	1367	1141	661
G.5a Construction Bridge Foundation (FB-02)	716	1231	7159	1893	1787	1607	1020
G.5b Tower/ Bridge Deck / Cable Stays Construction (FB-02)	717	1231	7159	1893	1787	1607	1020
G.6 Construction of ventilation shaft inside KTD site	718	1254	7022	1962	1906	1631	1144
G.7 Construction of ventilation shaft and administration building for T2	719	3722	5773	4564	4627	4185	3712
G.8 Drainage, Sewerage & Watermain (WS1)	720	1219	6801	1828	1795	1637	1144
G.8 Drainage, Sewerage & Watermain (WS2)	721	837	7211	1329	1243	1173	716
G.9a Construction Bridge Foundation - KCTL (WS1)	722	2776	5679	3630	3742	3438	2959
G.9a Construction Bridge Foundation - KCTL (WS2)	723	3056	6124	3866	3784	3417	2966
G.9b Tower/ Bridge Deck Construction - KCTL (WS1)	724	2776	5679	3630	3742	3438	2959
G.9b Tower/ Bridge Deck Construction - KCTL (WS2)	725	3056	6124	3866	3784	3417	2966
S.1 Tunnel Construction C&C Tunnels between KTA and Launching Shaft	801	1071	8154	922	614	614	574
Max. of S2, S3, S4 & S6	802	1690	8621	1544	494	34	525
S.2 Tunnel Construction	803	1490	8462	1337	386	112	441
Max. of S2, S3, S4 & S5	804	969	8052	831	597	708	647
S.7 Kai Tak Station	805	1211	8267	1047	388	307	463
S.8 Tok Kwa Wan Station	806	336	7458	576	1145	1264	1029
CKR.1 CKR inside KTD (WS1)	901	659	7395	1198	1273	1151	719
CKR.1 CKR inside KTD (WS2)	902	485	7319	1083	1318	1255	841
CKR.1 CKR inside KTD (WS3)	903	328	7179	1051	1448	1410	994
CKR.2 CKR near Grand Waterfront	904	172	7038	854	1703	1819	1521
CKR.3 CKR Placement of Immersed Tunnels	905	104	7009	983	1656	1707	1359
Min. notional distance for WS ID 109 to 110	10910	1102	5730	1947	2261	2127	1646
Min. notional distance for WS ID 112 to 113	11213	837	6801	1329	1243	1173	716
Min. notional distance for WS ID 202 to 204	20234	1359	8061	1553	569	73	75
Min. notional distance for WS ID 206 to 207	20607	1420	8509	1043	168	544	770
Min. notional distance for WS ID 208 to 209	20809	1829	8565	1826	827	335	490
Min. notional distance for WS ID 210 to 211	21011	1855	8800	1640	469	222	709
Min. notional distance for WS ID 212 to 213	21213	1856	8678	1773	696	230	569
Min. notional distance for WS ID 218 to 219	21819	1354	8073	1015	111	144	177
Min. notional distance for WS ID 222 to 223	22223	1629	8553	1266	210	273	610
Min. notional distance for WS ID 224 to 226	22466	1378	8409	1137	221	126	576
Min. notional distance for WS ID 229 to 230	22930	1697	8682	1513	392	122	593
Min. notional distance for WS ID 231 to 232	23132	1697	8652	1513	392	122	593
Min. notional distance for WS ID 233 to 234	23334	1555	8586	1277	165	326	658
Min. notional distance for WS ID 235 to 237	23567	1181	8205	1097	431	251	383
Min. notional distance for WS ID 238 to 239	23839	1106	7949	1000	82	146	147
Min. notional distance for WS ID 503 to 504	50304	621	6788	1310	1535	1530	1087
Min. notional distance for WS ID 506 to 507	50607	707	7007	1470	1594	1413	942
Min. notional distance for WS ID 508 to 509	50809	707	7007	1470	1594	1413	942
Min. notional distance for WS ID 510 to 511	51011	1689	6328	2524	2600	2312	1828
Min. notional distance for WS ID 512 to 513	51213	1689	6328	2524	2600	2312	1828
Min. notional distance for WS ID 514 to 516	51456	447	6097	1142	1626	1570	1137
Min. notional distance for WS ID 517 to 522	51722	1094	5926	1910	2109	1920	1439
Min. notional distance for WS ID 524 to 528	52428	1094	6075	1910	2109	1920	1439
Min. notional distance for WS ID 529 to 533	52933	1094	6075	1910	2109	1920	1439
Min. notional distance for WS ID 602 to 603	60203	1304	8433	723	209	536	730
Min. notional distance for WS ID 604 to 605	60405	1304	8433	723	209	536	730
Min. notional distance for WS ID 606 to 609	60809	953	8082	445	708	1040	1027
Min. notional distance for WS ID 610 to 611	61011	972	8088	362	831	1172	1170
Min. notional distance for WS ID 612 to 613	61213	923	7999	175	999	1337	1313
Min. notional distance for WS ID 615 to 618	61518	554	7676	410	640	789	686
Min. notional distance for WS ID 625 to 627	62527	704	6441	1269	2247	2371	2056
Min. notional distance for WS ID 635 to 636	635636	336	7459	311	1246	1441	1207
Min. notional distance for WS ID 701 to 702	70102	837	6801	1329	1243	1173	716
Min. notional distance for WS ID 703 to 704	70304	1351	6564	2084	2061	1790	1303
Min. notional distance for WS ID 705 to 706	70506	1351	6564	2084	2061	1790	1303
Min. notional distance for WS ID 707 to 708	70708	1351	6564	2084	2061	1790	1303
Min. notional distance for WS ID 709 to 710	70910	1351	6564	2084	2061	1790	1303
Min. notional distance for WS ID 711 to 712	71112	1876	5731	2669	2663	2354	1876
Min. notional distance for WS ID 713 to 714	71314	1876	5731	2669	2663	2354	1876
Min. notional distance for WS ID 720 to 721	72021	837	6801	1329	1243	1173	716
Min. notional distance for WS ID 722 to 723	72223	2776	5679	3630	3742	3417	2959
Min. notional distance for WS ID 724 to 725	72425	2776	5679	3630	3742	3417	2959
Min. notional distance for WS ID 901 to 903	90123	659	7395	1198	1446	1410	994

MAUNSELL | AECOM
Maunsell Consultants Asia Ltd

AGREEMENT NO. CE 35/2006 (CE)
KAI TAK DEVELOPMENT ENGINEERING STUDY CUM DESIGN AND
CONSTRUCTION OF ADVANCE WORKS-INVESTIGATION, DESIGN AND CONSTRUCTION
LOCATIONS OF NOTIONAL SOURCES (PACKAGE A)

SCALE	A3 1:15000	DATE	MAY 2007
CHECK	-	DRAWN	LCR
JOB NO.	60022503	DRAWING NO.	APPENDIX 3.200
			REV

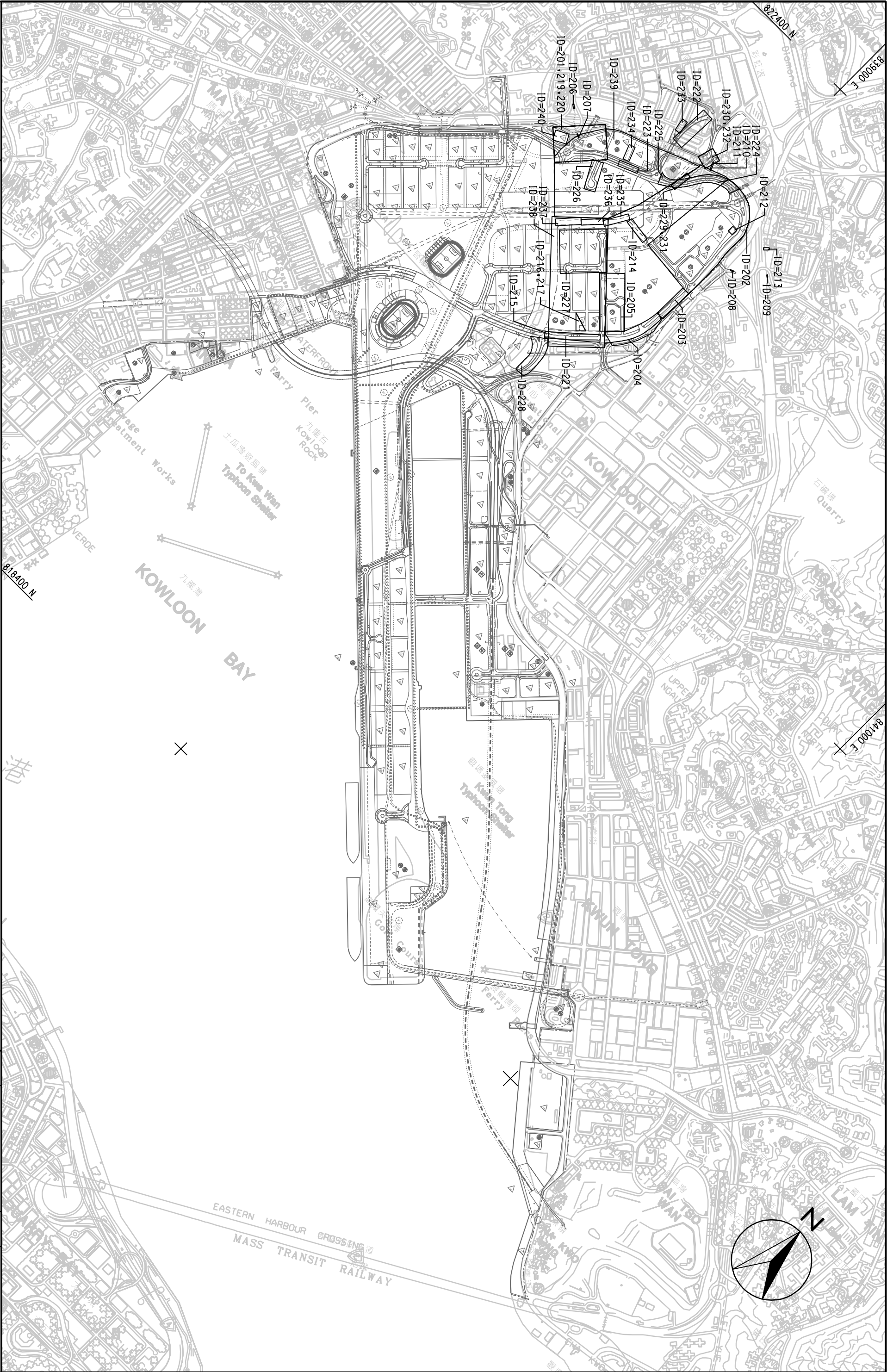


MAUNSELL | AECOM

Maunsell Consultants Asia Ltd

AGREEMENT NO. CE 35/2006 (CE)
KAI TAK DEVELOPMENT ENGINEERING STUDY CUM DESIGN AND
CONSTRUCTION OF ADVANCE WORKS-INVESTIGATION, DESIGN AND CONSTRUCTION
LOCATIONS OF NOTIONAL SOURCES (PACKAGE B)

SCALE	A3 1:15000	DATE	MAY 2007
CHECK	-	DRAWN	LCR
JOB NO.	60022503	DRAWING NO.	APPENDIX 3.20b
			REV

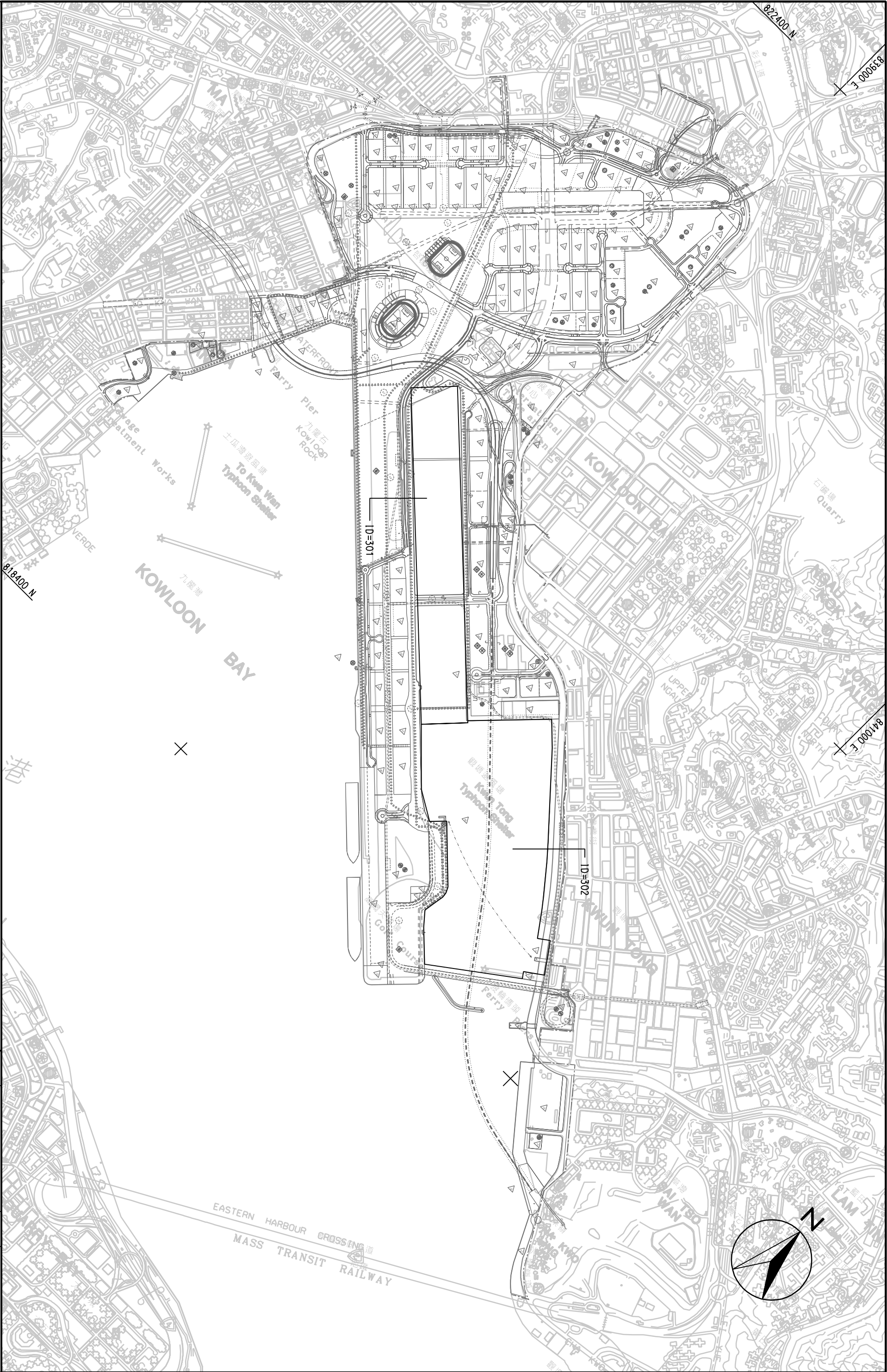


MAUNSELL | AECOM

Maunsell Consultants Asia Ltd

AGREEMENT NO. CE 35/2006 (CE)
KAI TAK DEVELOPMENT ENGINEERING STUDY CUM DESIGN AND
CONSTRUCTION OF ADVANCE WORKS-INVESTIGATION, DESIGN AND CONSTRUCTION
LOCATIONS OF NOTIONAL SOURCES (PACKAGE C)

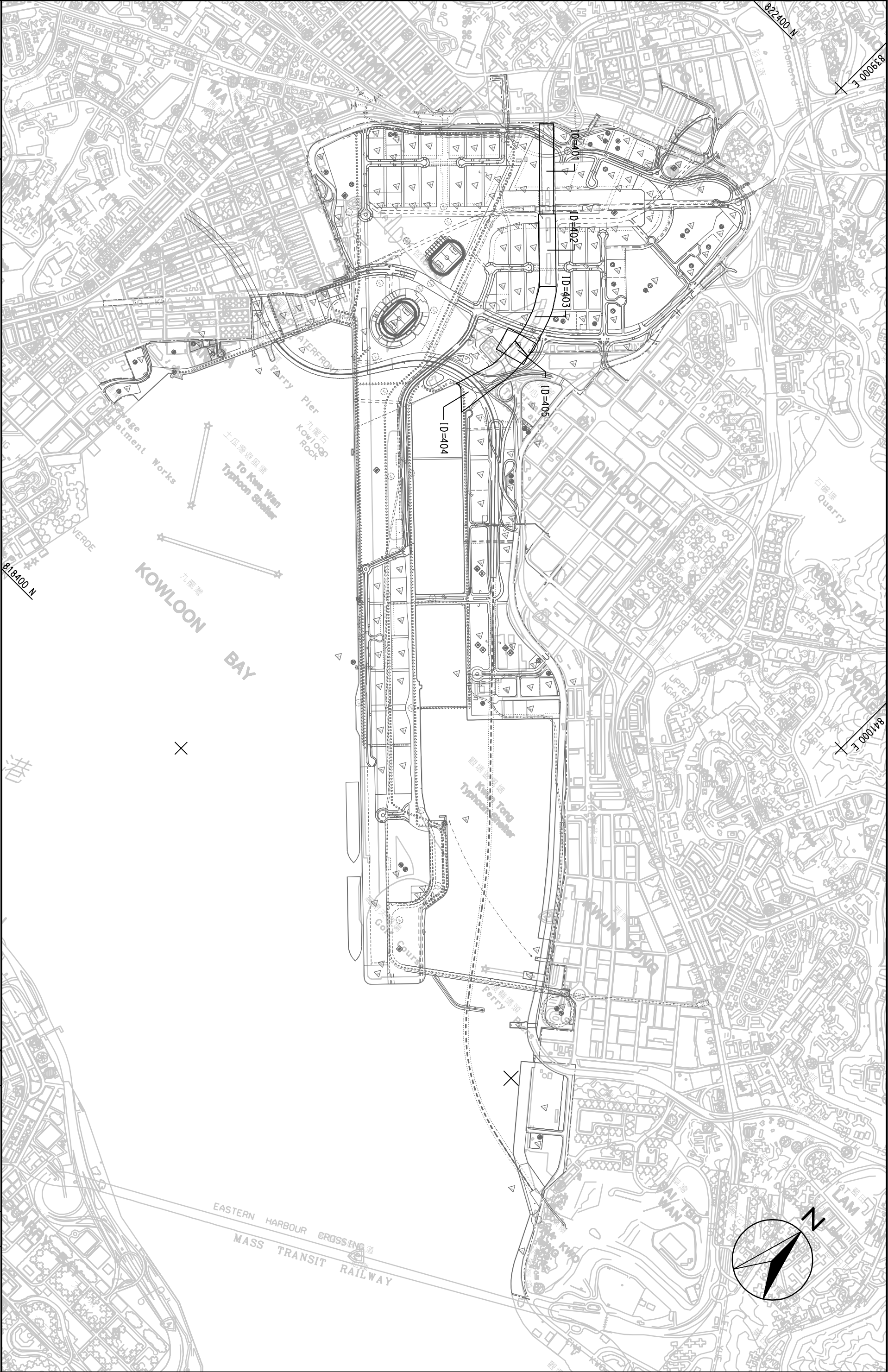
SCALE	A3 1:15000	DATE	MAY 2007
CHECK	-	DRAWN	LCR
JOB NO.	60022503	DRAWING NO.	APPENDIX 3.20C
			REV



MAUNSELL | AECOM
Maunsell Consultants Asia Ltd

AGREEMENT NO. CE 35/2006 (CE)
KAI TAK DEVELOPMENT ENGINEERING STUDY CUM DESIGN AND
CONSTRUCTION OF ADVANCE WORKS-INVESTIGATION, DESIGN AND CONSTRUCTION
LOCATIONS OF NOTIONAL SOURCES (PACKAGE D)

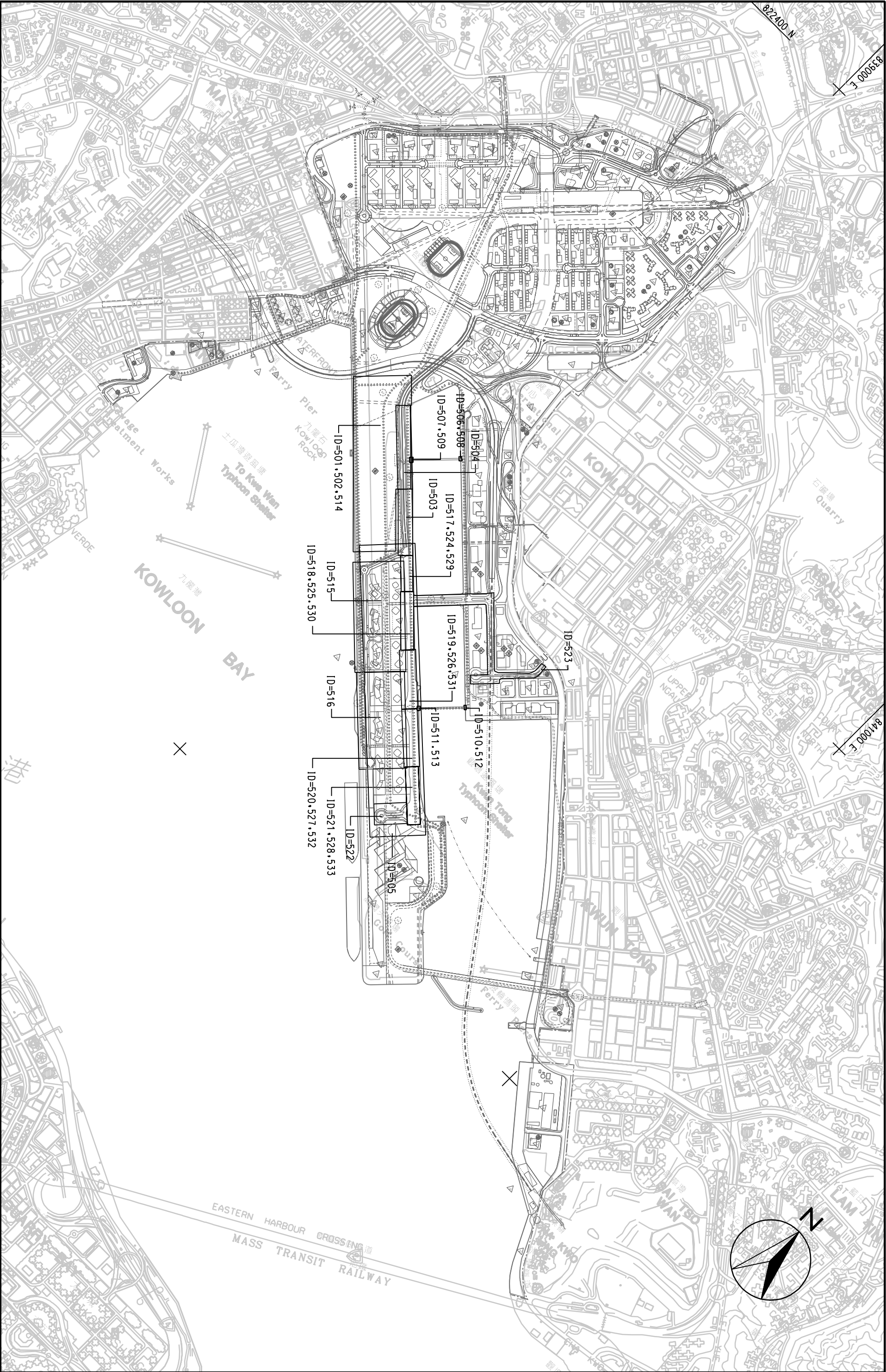
SCALE	A3 1:15000	DATE	MAY 2007
CHECK	-	DRAWN	LCR
JOB NO.	60022503	DRAWING NO.	APPENDIX 3.20d
			REV



MAUNSELL | AECOM
Maunsell Consultants Asia Ltd

AGREEMENT NO. CE 35/2006 (CE)
KAI TAK DEVELOPMENT ENGINEERING STUDY CUM DESIGN AND
CONSTRUCTION OF ADVANCE WORKS-INVESTIGATION, DESIGN AND CONSTRUCTION
LOCATIONS OF NOTIONAL SOURCES (PACKAGE E)

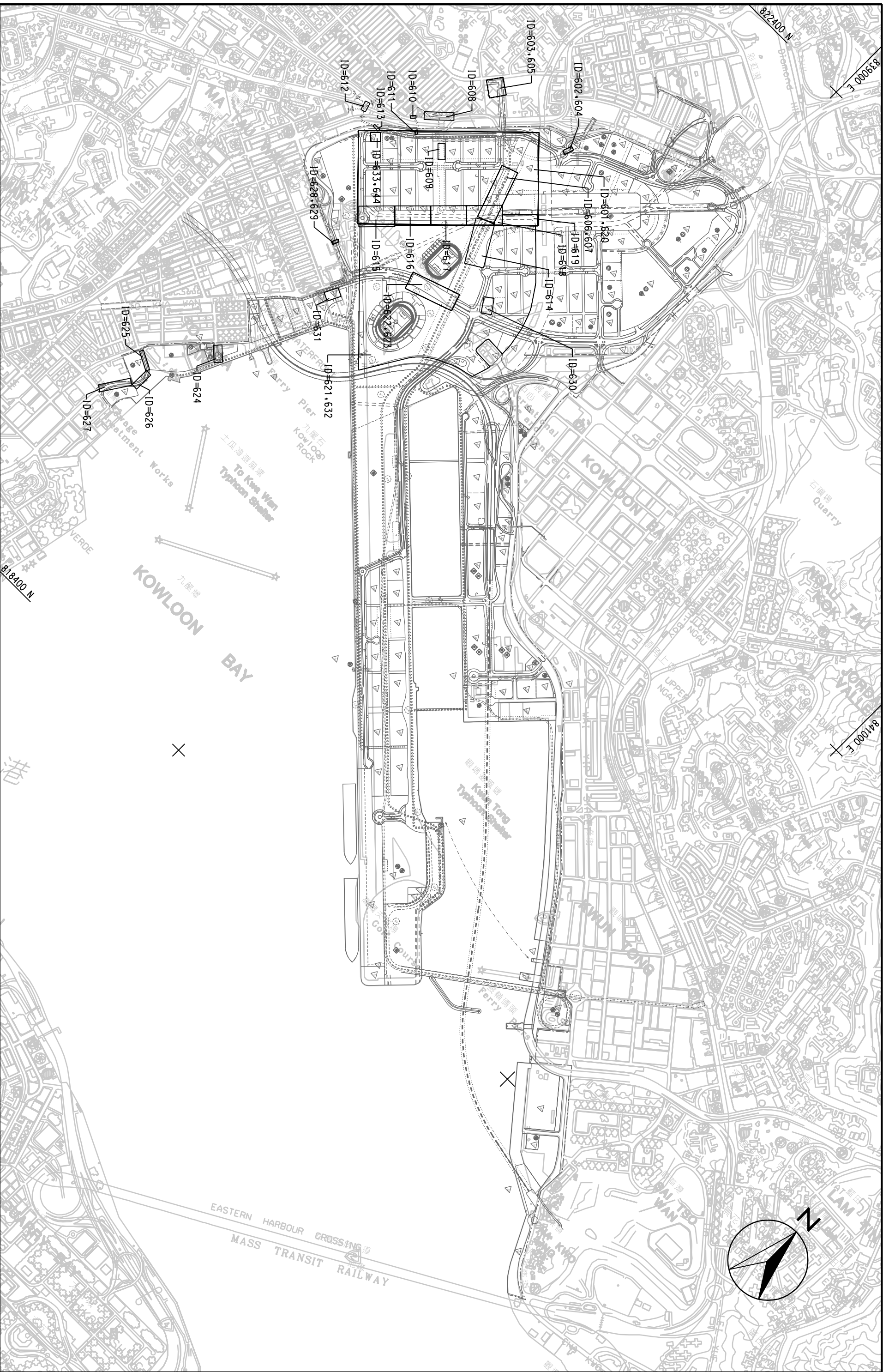
SCALE	A3 1:15000	DATE	MAY 2007
CHECK	-	DRAWN	LCR
JOB NO.	60022503	DRAWING NO.	APPENDIX 3.20e
			REV



MAUNSELL | AECOM
Maunsell Consultants Asia Ltd

AGREEMENT NO. CE 35/2006 (CE)
KAI TAK DEVELOPMENT ENGINEERING STUDY CUM DESIGN AND
CONSTRUCTION OF ADVANCE WORKS-INVESTIGATION, DESIGN AND CONSTRUCTION
LOCATIONS OF NOTIONAL SOURCES (PACKAGE F)

SCALE	A3 1:15000	DATE	MAY 2007
CHECK	-	DRAWN	LCR
JOB NO.	60022503	DRAWING NO.	APPENDIX 3.20f



MAUNSELL | AECOM

Maunsell Consultants Asia Ltd

AGREEMENT NO. CE 35/2006 (CE)
KAI TAK DEVELOPMENT ENGINEERING STUDY CUM DESIGN AND
CONSTRUCTION OF ADVANCE WORKS-INVESTIGATION, DESIGN AND CONSTRUCTION
LOCATIONS OF NOTIONAL SOURCES (PACKAGE G)

SCALE	A3 1:15000	DATE	MAY 2007
CHECK	-	DRAWN	LCR
JOB NO.	60022503	DRAWING NO.	APPENDIX 3.20g
			REV

