


Site Code: KT01	Site Name: Man clan grave of San Tin, Yuen Long
Full Address: Pak Shek Au, Yuen Long	Plan No.: Plan 1n
Orientation: South	Category: Landscape Feature (Clan Grave)
Age of Structure: Qing Dynasty and renovated in 1986.	
Surrounding Environment: At a foothill area of Pak Shek Au	
<p>Historical Appraisal:</p> <p>The Man clan is one of the five major clan groups in the New Territories dominating the San Tin region. The deceased is the wife of the 18<sup>th</sup> generation of Man clan whose surname is Liu. The Liu clan is also one of the five major clan groups in the New Territories dominating the Sheung Shui region. The grave was renovated by the 22<sup>nd</sup> generation of the Man clan dated to 1986.</p>	
Associated historical/cultural events or individuals: Man clan	
<p>Inscriptions:</p> <div style="display: flex; align-items: center;">  <div style="margin-left: 20px;"> <p>× 瑞人廖氏乃文公大綱之繼室也          本山土名古洞山俗呼寶鴨落池形          坐乾向巽吉慶兮金之原</p> <p>十八世祖妣文門廖氏之墓</p> <p>廿二傳裔孫卒累子孫全立</p> <p>一九八六年乙丑十二月吉日重修</p> </div> </div>	
Architectural Appraisal: Horse-shoe shape brick built structure and finished with cement.	
Existing Condition: Well maintained.	
Past and Present Uses: Grave	
Notes on any Modifications: Finished with modern material.	

Site Code: KT01

Site Name: Man clan grave of San Tin, Yuen Long

Photographic Records:





Existing view




General View (Photo dated 2001)




Note: “X” = text illegible



Site Code: KT02	Site Name: Man clan grave of San Tin, Yuen Long
Full Address: Pak Shek Au, Yuen Long	Plan No.: Plan 1n
Orientation: East	Category: Landscape Feature (Clan Grave)
Age of Structure: Renovated in 1999	
Surrounding Environment: At a foothill area of Pak Shek Au	
<p>Historical Appraisal:</p> <p>The Man clan is one of the five major clan groups in the New Territories dominating the San Tin region. The deceased is a couple of the 22<sup>nd</sup> generation of Man clan of San Tin. According to the analysis of headstone information of KT1, this grave was probably constructed in the early to middle 20<sup>th</sup> century.</p>	
Associated historical/cultural events or individuals: Man clan	
<p>Inscriptions:</p> <div style="display: flex; justify-content: space-around; align-items: center;">  <div style="border: 1px solid black; padding: 10px; text-align: center;"> <p>顯二十世祖 水泰翁府君 文公之墓 妣趙氏安人</p> <p>子 全信 文興×深 貴信 孫文祥 啓文 國興</p> <p>一九九九年己卯年吉日重修</p> </div> </div>	
Architectural Appraisal: horse-shoe shape built on a platform	
Existing Condition: Good	
Past and Present Uses: Grave	
Notes on any Modifications: Finished with modern materials	
<p>Photographic Records:</p> <div style="text-align: center;">  </div> <p style="text-align: center;">General View</p>	

Note: "×" = text illegible

Site Code: KT03	Site Name: Man clan grave of San Tin, Yuen Long
Full Address: Pak Shek Au, Yuen Long	Plan No.: Plan 1n
Orientation: East	Category: Landscape Feature (Clan Grave)
Age of Structure: Renovated in 1978 and 2007.	
Surrounding Environment: At a foothill area of Pak Shek Au	
<p>Historical Appraisal:</p> <p>The Man clan is one of the five major clan groups in the New Territories dominating the San Tin region. The deceases are the 21<sup>st</sup> and 22<sup>nd</sup> generation of Man clan. According to desktop information for the previous NENT study, the grave was renovated in 1978 and recently renovated again in 2007.</p>	
Associated historical/cultural events or individuals: Man clan	
<p>Inscriptions:</p> 	
Architectural Appraisal: Horse-shoe shape and finished with Shanghai plaster.	
Existing Condition: Well maintained and in good condition.	
Past and Present Uses: Grave	
Notes on any Modifications: Finished with modern materials	
<p>Photographic Records:</p> 	
General Front View	



Site Code: KT04	Site Name: Man clan grave of San Tin, Yuen Long
Full Address: Pak Shek Au, Yuen Long	Plan No.: Plan 1n
Orientation: East	Category: Landscape Feature (Clan Grave)
Age of Structure: Renovated in 1982	
Surrounding Environment: At a foothill area of Pak Shek Au	
<p>Historical Appraisal:</p> <p>The Man clan is one of the five major clan groups in the New Territories dominating the San Tin region. The deceased is the 23<sup>rd</sup> generation of Man clan. The grave was renovated in 1982. It is believed that the grave has been established before 1950.</p>	
Associated historical/cultural events or individuals: Man clan	
<p>Inscriptions:</p> 	
Architectural Appraisal: Horse-shoe shape finished with Shanghai plaster. The headstone frame is decorated with small greenish mosaic tiles.	
Existing Condition: Well maintained and in good condition	
Past and Present Uses: Grave	
Notes on any Modifications: Finished with modern materials	
<p>Photographic Records:</p> 	
General View	



Site Code: KT05	Site Name: Man clan grave of San Tin, Yuen Long
Full Address: Pak Shek Au, Yuen Long	Plan No.: Plan 1n
Orientation: Southeast	Category: Landscape Feature (Clan Grave)
Age of Strcuture Renovated in 1988	
Surrounding Environment: At a foothill area of Pak Shek Au	
<p>Historical Appraisal:</p> <p>The Man clan is one of the five major clan groups in the New Territories dominating the San Tin region. The deceased are two couples belonged to the 21<sup>st</sup> and 22<sup>nd</sup> generation of Man clan and The grave was renovated in 1988 but may have established for over 100 years.</p>	
Associated historical/cultural events or individuals: Man clan	
<p>Inscriptions:</p> 	<p>城坐坤向艮兼申寅并宿六慶兮金之原 種超鵬定針</p> <p>妣孺人蔡氏 二十一世祖考福全文公全墓 妣孺人張氏 二十二世祖考超寧文公</p> <p>挽生 俊生 永伴 素 瑞生 峯波 等 全立 樂生 慶生 永康</p> <p>奉祀 × × × 一九八八年歲次 × × 三月廿五日重修</p>
Architectural Appraisal: Horse-shoe shape finished with Shanghai plaster. The frame of headstone is decorated with gold colour mosaic tiles	
Existing Condition: Good	
Past and Present Uses: Grave	
Notes on any Modifications: Finished with modern materials	
<p>Photographic Records:</p>  <p style="text-align: center;">General View</p>	

Note: "×" = text illegible



Site Code: KT06	Site Name: Man clan grave of San Tin, Yuen Long
Full Address: Pak Shek Au, Yuen Long	Plan No.: Plan 1n
Orientation: Northwest	Category: Landscape Feature (Clan Grave)
Age of Structure: Renovated in 1975	
Surrounding Environment: At a foothill area of Pak Shek Au	
<p>Historical Appraisal:</p> <p>The Man clan is one of the five major clan groups in the New Territories dominating the San Tin region. The deceased are the 17<sup>th</sup> generation of the Man clan with his two wives. The grave may have been established for over 150 years old.</p> <p>Associated historical/cultural events or individuals: Man clan</p> <p>Inscriptions:</p> <div style="display: flex; justify-content: space-around; align-items: center;">  <div style="border: 1px solid black; padding: 10px; text-align: center;"> <p>本山坐巽向×兼展戌分金之原</p> <p>妣黃太安人</p> <p>顯十七世祖文江麟翁府君之墓</p> <p>妣梁氏太安人</p> <p>××××</p> <p>一九七五年乙卯歲十一月重修</p> </div> </div>	
Architectural Appraisal: Horse-shoe shape finished with Shanghai plaster. The headstone frame is decorated with glazed tiles.	
Existing Condition: Good	
Past and Present Uses: Grave	
Notes on any Modifications: Finished with modern materials	
<p>Photographic Records:</p> <div style="text-align: center;">  <p>13.01.2009</p> </div> <p style="text-align: center;">General View</p>	

Note: "×" = text illegible





Site Code: KT07	Site Name: Man clan grave (the mother-in-law of Man Kin-yip) of San Tin, Yuen Long
Full Address: Pak Shek Au, Yuen Long	Plan No.: Plan 1m
Orientation: South	Category: Landscape Feature (Clan Grave)
Age of Structure: Renovated in 1981	
Surrounding Environment: Surrounded by light industry factories structures or village building structures	
<p>Historical Appraisal:</p> <p>The Man clan is one of the five major clan groups in the New Territories dominating the San Tin region. The deceased is the 17<sup>th</sup> generation of the Man clan. The grave is probably over 100 years old.</p>	
Associated historical/cultural events or individuals: Man clan	
<p>Inscriptions:</p> <div style="display: flex; align-items: center;">  <div style="margin-left: 20px;"> <p>佳城坐落土名白石凹喝形X地 壬山丙向兼子午兮金之原 鍾超鵬定針 一十七世祖考文公建業之岳母黃氏墓 灼林 三大房子孫官發等全敬立 桂林 一九八一年辛酉歲四月十九日吉日重修</p> </div> </div>	
Architectural Appraisal: Horse-shoe shape surfaced with concrete	
Existing Condition: Good.	
Past and Present Uses: Grave	
Notes on any Modifications: Finished with modern materials	
<p>Photographic Records:</p> <div style="text-align: center;">  </div> <p style="text-align: center;">General View</p>	


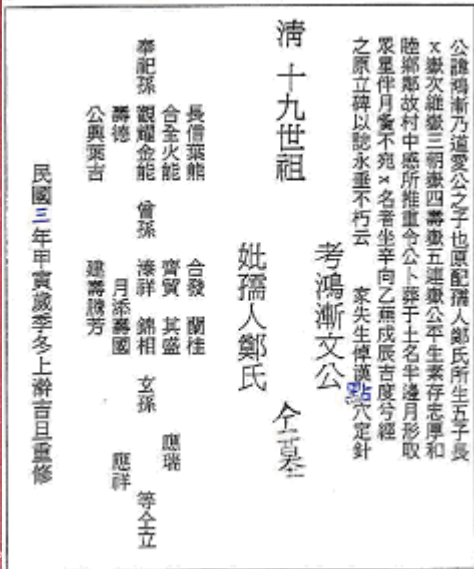


Site Code: KT08	Site Name: Man clan grave of San Tin, Yuen Long
Full Address: Pak Shek Au, Yuen Long	Plan No.: Plan 1m
Orientation: Southwest	Category: Landscape Feature (Clan Grave)
Age of Structure: Qing Dynasty and renovated in 1970	
Surrounding Environment: Surrounded by light industry factories structures or village building structures	
<p>Historical Appraisal:</p> <p>The Man clan is one of the five major clan groups in the New Territories dominating the San Tin region. The deceased are two couples from the 21<sup>st</sup> and 22<sup>nd</sup> generation of the Man clan.</p>	
Associated historical/cultural events or individuals: Man clan	
<p>Inscriptions:</p> 	
Architectural Appraisal: Horse-shoe shape and finished with cement.	
Existing Condition: Good	
Past and Present Uses: Grave	
Notes on any Modifications: Finished with modern materials	
<p>Photographic Records:</p> 	
General View	

Note: "x" = text illegible

Site Code: KT09	Site Name: Hau clan grave from Ping Kong village
Full Address: South of Football Field near Ma Tso Lung Road	Plan No.: Plan 11
Orientation: East	Category: Landscape Feature (Clan Grave)
Age of Structure: Qing Dynasty	
Surrounding Environment: At a foothill near light industry building structures	
<p>Historical Appraisal:</p> <p>The 11<sup>th</sup> generation of the Hau clan established the Ho Sheung Heung village during the Ming dynasty. The Ping Kong village was branched out from the Ho Sheung Heung village in Qing dynasty. This grave is the deceased of the 26<sup>th</sup> generation of the clan located under a camphor tree and dated to Qing Dynasty. According to inscription, it deceased was the Hau clan from Ping Kong village. The Hau clan is one of the five major clan groups dominating the Ho Sheung Heung area.</p>	
Associated historical/cultural events or individuals: Hau clan	
<p>Inscriptions:</p> <div style="display: flex; justify-content: space-around; align-items: center;">  <div style="text-align: center;"> <p>清二十六世祖 枝祥 奉祀玄孫立</p> <p>XX 侯公之墓 丙岡村</p> </div> </div>	
Architectural Appraisal: A rectangular headstone.	
Existing Condition: Poor	
Past and Present Uses: Grave	
Notes on any Modifications: Nil	
<p>Photographic Records:</p> <div style="text-align: center;">  <p>13.01.2008</p> </div> <p style="text-align: center;">General View</p>	

Note: "X" = text illegible

Site Code: KT10	Site Name: Man clan grave and associated Earth God
Full Address: Near Kwu Tung Road, southwest of Europa Garden Phase I	Plan No.: Plan 1p
Orientation: East	Category: Landscape Feature (Clan Grave)
Age of Structure: Qing Dynasty and renovated in 1914	
Surrounding Environment: Surrounded by village building structures	
<p>Historical Appraisal:</p> <p>The Man clan is one of the five major clan groups in the New Territories dominating the San Tin region. These two graves are located next to each other in a fenced area. One of the graves is the deceased couple of the 19<sup>th</sup> generation of Man clan dated to Qing dynasty. The grave was renovated in 1914. Another grave structure has no headstone. The grave is located within a fenced area and a fenced area with building structures is located in front of the site.</p>	
Associated historical/cultural events or individuals: Man clan	
<p>Inscriptions:</p> <div style="display: flex; justify-content: space-around; align-items: center;">   </div> <p style="text-align: center;">Headstone of KT10</p>	
Architectural Appraisal: Horse-shoe shape surfaced with concrete	
Existing Condition: Good.	
Past and Present Uses: Grave	
Notes on any Modifications: Finished with modern materials	



Site Code: KT10

Site Name: Man clan grave and associated Earth God

Photographic Records:



General View



Probably an earth shrine






Grave of the Deceased Couple




Earth God Associated



Site Code: KT12	Site Name: Man clan grave of San Tin, Yuen Long
Full Address: Northeast of Dills Corner Quarters and Dills Corner Garden	Plan No.: Plan 1o
Orientation: West	Category: Landscape Feature (Clan Grave)
Age of Structure: Qing Dynasty and renovated in 1974 and sometime between 2003 and 2008.	
Surrounding Environment: Village environment and by the railway development reserved area	
<p>Historical Appraisal:</p> <p>The Man clan is one of the five major clan groups in the New Territories dominating the San Tin region. The deceased are a couple of the 19<sup>th</sup> generation of Man Clan. Review of records indicated that the grave has been renovated between 2003 and 2008 but it is not mentioned in the headstone.</p>	
Associated historical/cultural events or individuals: Man clan	
<p>Inscriptions:</p> 	
Architectural Appraisal: Horse-shoe shape	
Existing Condition: Good	
Past and Present Uses: Grave	
Notes on any Modifications: Finished with modern materials	
<p>Photographic Records:</p> 	
General View	





Note: "x" = text illegible



Site Code: KT13	Site Name: Hau clan grave
Full Address: West of Phoenix Garden, Kwu Tong	Plan No.: Plan 1f
Orientation: South	Category: Landscape Feature (Clan Grave)
Age of Structure: Qing dynasty and renovated in 1991	
Surrounding Environment: At a foothill and near the village environment	
<p>Historical Appraisal:</p> <p>The deceased is a couple of the Hau clan from Ho Sheung Heung. The 11<sup>th</sup> generation of the Hau clan settled in Ho Sheung Heung since Ming Dynasty. The Hau clan is one of the five major clan groups dominating the Ho Sheung Heung area. This grave was renovated in 1991.</p>	
Associated historical/cultural events or individuals: Hau clan	
<p>Inscriptions:</p> <div style="display: flex; justify-content: space-around; align-items: flex-start;">  <div style="border: 1px solid black; padding: 10px; text-align: center;"> <p style="font-size: 1.2em;">清侯府伯公之墓</p> <p style="font-size: 0.8em;">北區政務處登記編號 53 河上鄉</p> <p style="font-size: 0.8em;">奉祀後裔子孫 成祖成就 同立</p> <p style="font-size: 0.8em;">公曆一九九一年十一月 X 未年十月吉日重修</p> </div> </div> <div style="display: flex; justify-content: space-around; margin-top: 20px;"> <div style="text-align: center;">  <div style="border: 1px solid black; padding: 5px; width: 50px; margin: 0 auto;">X 墓 河 上 鄉</div> </div> <div style="text-align: center;">  <div style="border: 1px solid black; padding: 5px; width: 50px; margin: 0 auto;">X X X 上 鄉</div> </div> </div>	
Architectural Appraisal: Horse-shoe shape	
Existing Condition: Fair	
Past and Present Uses: Grave	

Site Code: KT13	Site Name: Hau clan grave
Notes on any Modifications: Nil	
Photographic Records:	
 <p>General View</p>	
 <p>Main Grave</p>	 <p>Earth Shrine of the Grave</p>
 <p>Earth Shrine of the Grave</p>	

Note: "X" = text illegible

Site Code: KT14	Site Name: Two Hau clan graves of Yin Kong
Full Address: About 100m southwest of Yan Wah Lo (Kwu Tung)	Plan No.: Plan 1r
Orientation: South	Category: Landscape Feature (Clan Grave)
Age of Structure: Ming Dynasty and renovated in 1969	
Surrounding Environment: Village environment	
<p>Historical Appraisal:</p> <p>KT14 comprises two are clan graves of the Hau clan from Yin Kong village that branched out from Ho Sheung Heung in Qing Dynasty. According to the village representative of Yin Kong, the grave on the left is over 400 years old and the deceased are the 4<sup>th</sup> and 5<sup>th</sup> generation of the Hau clan from Yin Kong. The grave on the right is over 300 years old. The deceased is the 11<sup>th</sup> generation of the Hau clan in Yin Kong. Both graves were renovated in 1969.</p>	
Associated historical/cultural events or individuals: Hau clan	
<p>Inscriptions:</p> <div style="display: flex; justify-content: space-around; align-items: flex-start;"> <div style="text-align: center;">  </div> <div style="text-align: center;">  </div> </div> <p style="text-align: center;">Headstone inscription of the left grave</p>	
<div style="display: flex; justify-content: space-around; align-items: flex-start;"> <div style="text-align: center;">  </div> <div style="text-align: center;">  </div> </div> <p style="text-align: center;">Headstone inscription of the right grave</p>	
Architectural Appraisal: Horse-shoe shape finished with cement.	
Existing Condition: Good	
Past and Present Uses: Grave	
Notes on any Modifications: Finished with modern materials	



Site Code: KT14

Site Name: Two Hau clan graves of Yin Kong


Photographic Records:



General View of Graves

Note: "x" = text illegible


Site Code: KT15	Site Name: Earth Shrine of Tsung Yuen Village
Full Address: Tsung Yuen Village, Ho Sheung Heung, Kwu Tong	Plan No.: Plan 1g
Orientation: East	Category: Landscape Feature (Shrine)
Age of Structure: Qing Dynasty and renovated in 1998	
Surrounding Environment: By the access path to Tsung Yuen	
Historical Appraisal: An earth shrine is located at the northern end of the village. It was probably established when Tsung Yuen Village established in Qing Dynasty. The shrine was renovated in 1998.	
Associated historical/cultural events or individuals: N/A	
Inscriptions: <div data-bbox="323 649 798 1122" data-label="Image"> <p>A close-up photograph of the shrine's entrance. It features two red pillars on either side of a central opening. The pillars have gold-colored Chinese characters. The central opening has a red plaque with gold characters. The background is a light-colored wall.</p> </div> <div data-bbox="810 698 1267 1108" data-label="Text"> <p>國泰民安  安平境合  風調雨順  護村伯公之神位  一九九八年  七月吉日重修</p> </div>	
Architectural Appraisal: Arm chair shape	
Existing Condition: Good.	
Past and Present Uses: Shrine	
Notes on any Modifications: Nil	
Photographic Records: <div data-bbox="462 1375 1139 1960" data-label="Image"> <p>A photograph showing the entire shrine structure. It is an arm chair-shaped stone structure with a central opening. The structure is made of grey stone and is surrounded by green grass. The central opening has a red plaque with gold characters.</p> </div> <div data-bbox="730 1975 871 2004" data-label="Caption"> <p>General view</p> </div>	

Site Code: KT16	Site Name: Grave of unknown clan
Full Address: Northwest of Yan Wah Lo (Kwu Tung)	Plan No.: Plan 1r
Orientation: East	Category: Landscape Feature (Clan Grave)
Age of Structure: 1931	
Surrounding Environment: Village environment	
<p>Historical Appraisal:</p> <p>Illegible headstone and mostly covered by soil and vegetation. According to previous NENT Study findings, the deceases are from the 20<sup>th</sup> and 21<sup>th</sup> generation of a clan. A date, “民國辛未年”(1931) was recorded on the headstone but it is not certain if this is the construction or renovation date. The grave was probable established after 1911.</p>	
Associated historical/cultural events or individuals: N/A	
<p>Inscriptions:</p> <p>The headstone is mostly covered with soil and vegetation.</p>	
Architectural Appraisal: Horse-shoe shape	
Existing Condition: Poor	
Past and Present Uses: Gave	
Notes on any Modifications: Nil	
<p>Photographic Records:</p>  <p style="text-align: center;">General View</p>	




Site Code: KT17	Site Name: Shrine
Full Address: North of Yan Wah Lo (Kwu Tung)	Plan No.: Plan 1r
Orientation: East	Category: Landscape Feature (Shrine)
Age of Structure: 1950s	
Surrounding Environment: Village environment	
<p>Historical Appraisal:  Concrete built earth shrine. The headstone is cracking. According to the inscription, it is a shrine for a <i>Tong</i> that the people were originated from Nan Hai in Guangzhou.</p>	
Associated historical/cultural events or individuals: N/A	
<p>Inscriptions:</p> 	
Architectural Appraisal: Armchair shape and finished with cement.	
Existing Condition: Good.	
Past and Present Uses: Shrine	
Notes on any Modifications: Nil	
<p>Photographic Records:</p>  <p style="text-align: center;">General View</p>	

Site Code: KT18	Site Name: Lau clan grave
Full Address: North of Yan Wah Lo (Kwu Tung)	Plan No.: Plan 1r
Orientation: East	Category: Landscape Feature (Clan Grave)
Age of Structure: 1970s	
Surrounding Environment: Village environment	
Historical Appraisal: A grave belongs to Lau clan. The deceased is the wife of Lau clan with a surname Choi.	
Associated historical/cultural events or individuals: Lau clan	
Inscriptions: <div style="display: flex; align-items: center;">  <div style="border: 1px solid black; padding: 10px; margin-left: 20px; text-align: center;"> <p>劉 蔡</p> <p>門 氏</p> </div> </div>	
Architectural Appraisal: Conical shape and finished with cement.	
Existing Condition: Good.	
Past and Present Uses: Grave	
Notes on any Modifications: Nil	
Photographic Records: <div style="text-align: center;">  </div>	
General View	

Site Code: KT19	Site Name: Hau clan grave
Full Address: Tsung Yuen Village, Ho Sheung Heung, Kwu Tong	Plan No.: Plan 1g
Orientation: East	Category: Landscape Feature (Clan Grave)
Age of Structure: Late Qing Dynasty	
Surrounding Environment: By the access path to Tsung Yuen	
<p>Historical Appraisal:</p> <p>Much of the headstone text is illegible. However, according to the legible text, the deceases are a couple of the Hau clan probably from Tsung Yuen Village. Tsung Yuen Village is also known as Ho Sheung Heung San Tsuen where the village is originated from Ho Sheung Heung.</p> <p>Associated historical/cultural events or individuals: Hau clan</p> <p>Inscriptions:</p> <div style="display: flex; align-items: center;">  <div style="margin-left: 20px;"> <p style="text-align: center;">顯 考處士光緒侯公 妣淑德蔡氏孺人 之墓</p> <p style="text-align: center;">奉祀男 x x x x x x x</p> <p style="text-align: right;">x 樹德 x 光緒 x 脩公次子也原 x 蔡氏合 x 土名松山丁坐 x x x x x 分金 x 因坟 x x x x 重修 x x 不朽云</p> </div> </div> <p style="text-align: center;">Inscriptions of the Grave Identified in the Village</p>	
Architectural Appraisal: Arm-chair shape with a headstone built with grey bricks.	
Existing Condition: Fair and still in use	
Past and Present Uses: Grave	
Notes on any Modifications: Nil	
<p>Photographic Records:</p>  <p style="text-align: center;">General view</p>	

Note: "X" = text illegible



Site Code: KT20	Site Name: Hau clan grave, Ho Sheung Heung
Full Address: Ho Sheung Heung	Plan No.: Plan 1f
Orientation: South	Category: Landscape Feature (Clan Grave)
Age of Structure: Probably middle 20 <sup>th</sup> century and renovated in 1994.	
Surrounding Environment: At a foothill and near the village environment	
<p>Historical Appraisal:</p> <p>The Hau clan established the Ho Sheung Heung village during the Ming dynasty by the 11<sup>th</sup> generation. These graves are the deceased of the 27<sup>th</sup> and 28<sup>th</sup> generation of the Hau clan. The Hau clan is one of the five major clan groups dominating the Ho Sheung Heung area.</p>	
Associated historical/cultural events or individuals: Hau clan	
<p>Inscriptions:</p> 	
<p>河上鄉 穴名：雙鳳朝陽 地師：廣東清遠乾坤軒（李坤）定針 （公乃根培之次子）</p> <p>二十八世祖 考 公安祿 妣 門林氏 之墓</p> <p>奉祀後裔 成祖 成就 成華 成安 同立</p> <p>公元一九九四年四月吉日重修</p>	<p>河上鄉 穴名：雙鳳朝陽 地師：廣東清遠乾坤軒（李坤）定針 （公乃根培長子與三子）</p> <p>二十七世祖 考 公根培 妣 門廖氏 之墓</p> <p>二十八世祖 考 公宏福 之墓</p> <p>奉祀後裔 成祖 成就 成華 成安 同立</p> <p>公元一九九四年四月吉日重修</p>
Architectural Appraisal: Arm-chair shape with a headstone	
Existing Condition: Well maintained.	
Past and Present Uses: Grave	
Notes on any Modifications: Finished with modern materials	



Site Code: KT20

Site Name: Hau clan grave, Ho Sheung Heung




Photographic Records:




General View

Site Code: KT21	Site Name: Entrance Gate of Ho Sheung Heung
Full Address: Ho Sheung Heung, Kwu Tung	Plan No.: Plan 1j
Orientation: East	Category: Landscape Feature (Entrance Gate)
Age of Structure: Ming Dynasty	
Surrounding Environment: Village environment	
<p>Historical Appraisal:</p> <p>The Hau clan was originated from Hebei Province. During Song dynasty, one of the branches of the clan moved southward to Panyu (番禺) in Guongzhou (廣州). The 11<sup>th</sup> generation of the Hau clan moved to settle in Ho Sheung Heung home during Ming dynasty. The Hau clan is one of the five major clans in the New Territories. This is probably the original entrance gate of the walled Ho Sheung Heung Village</p>	
Associated historical/cultural events or individuals: Nil	
Inscriptions: Nil	
Architectural Appraisal: Red sand stone and brick built entrance with granite lintel.	
Existing Condition: Only the front wall of the gate remains.	
Past and Present Uses: Entrance gate	
Notes on any Modifications: Nil	
<p>Photographic Records:</p> <div style="display: flex; justify-content: space-around; align-items: center;">   </div> <p style="text-align: center;">Entrance of the Original Walled village</p>	



Site Code: KT22	Site Name: Earth Shrine and associated fung shui tree in Yin Kong Village
Full Address: West of Yin Kong Village, Kwu Tung	Plan No.: Plan 1s
Orientation: North	Category: Landscape Feature (Shrine)
Age of Structure: Qing dynasty	
Surrounding Environment: Village environment	
<p>Historical Appraisal:</p> <p>It is a Hau clan village branched out from Ho Sheung Heung in Qing Dynasty. This site is the earth shrine of the village. It is a small stone tablet placed in front of a fung shui tree. Earth shrine are usually established when the village established. Thus, this shrine may date back to Qing dynasty.</p>	
Associated historical/cultural events or individuals: N/A	
<p>Inscriptions:</p> 	
Architectural Appraisal: A tablet made of stone	
Existing Condition: Good	
Past and Present Uses: Shrine and fungshui tree	
Notes on any Modifications: Finished with modern materials	
<p>Photographic Records:</p>  <p style="text-align: center;">General View</p>	

Site Code: KT23	Site Name: 2 Hau clan grave, Ho Sheung Heung
Full Address: Near Lo Wu Camp Football Field	Plan No.: Plan 1g
Orientation: Southwest	Category: Landscape Feature (Clan Grave)
Age of Structure: 1950 – 70s	
Surrounding Environment: At a foothill and near the village environment	
<p>Historical Appraisal:</p> <p>The 11<sup>th</sup> generation Hau clan established the Ho Sheung Heung village during the Ming dynasty. These two graves are the deceased from the 28<sup>th</sup> generation. The Hau clan is one of the five major clan groups dominating the Ho Sheung Heung area.</p>	
Associated historical/cultural events or individuals: Hau clan	
Inscriptions: See photographic record	
Architectural Appraisal: Elongated shape	
Existing Condition: Good.	
Past and Present Uses: Grave	
Notes on any Modifications: Finished with modern materials	
<p>Photographic Records:</p>  <p style="text-align: center;">General View</p>	

Site Code: KT23	Site Name: 2 Hau clan grave, Ho Sheung Heung
 <p>Headstone Inscriptions</p>	 <p>Headstone Inscriptions</p>



Site Code: KT24	Site Name: Hau clan grave, Ho Sheung Heung
Full Address: Near Lo Wu Camp Football Field	Plan No.: Plan 1g
Orientation: Southeast	Category: Landscape Feature (Clan Grave)
Age of Structure: Renovated in 1999	
Surrounding Environment: At a foothill and near the village environment	
<p>Historical Appraisal:</p> <p>The 11<sup>th</sup> generation Hau clan established the Ho Sheung Heung village during the Ming dynasty. This is the deceased of the 29<sup>th</sup> generation of the Hau clan. The grave was renovated in 1999. The Hau clan is one of the five major clan groups dominating the Ho Sheung Heung area.</p>	
Associated historical/cultural events or individuals: Hau clan	
<p>Inscriptions:</p> <div style="display: flex; align-items: center;">  <div style="margin-left: 20px;"> <p style="writing-mode: vertical-rl; text-orientation: upright;">廣東省 河上鄉</p> <p style="writing-mode: vertical-rl; text-orientation: upright;">廿九世顯考侯公玉麟處士墓</p> <p style="writing-mode: vertical-rl; text-orientation: upright;">公元一九九九年九月重修立</p> </div> </div>	
Architectural Appraisal: Armchair shape headstone	
Existing Condition: Well maintained.	
Past and Present Uses: Grave	
Notes on any Modifications: Nil	
<p>Photographic Records:</p> 	



Site Code: KT24

Site Name: Hau clan grave, Ho Sheung Heung

General View



Front View

Site Code: KT25	Site Name: Old Shrine and associated fung shui tree and stone features
Full Address: Near the playground next to Yin Kong Tsuen	Plan No.: Plan 1s
Orientation: East	Category: Landscape Feature (Shrine)
Age of Structure: Qing Dynasty	
Surrounding Environment: Village environment	
<p>Historical Appraisal:</p> <p>It is a Hau clan village branched out from Ho Sheung Heung in Qing Dynasty. This site is the earth shrine of the village. Earth shrine are usually established when the village established. Thus, this shrine may date back to Qing dynasty.</p>	
Associated historical/cultural events or individuals: N/A	
<p>Inscriptions:</p> 	
Architectural Appraisal: Armchair shaped.	
Existing Condition: Fairly good	
Past and Present Uses: Shrine and fungshui tree	
Notes on any Modifications: Nil	
<p>Photographic Records:</p>  <p style="text-align: center;">General View</p>	



Site Code: KT25


Site Name: Old Shrine and associated fung shui tree and stone features



Shrine Front View



Note: "x" = text illegible

Site Code: KT26	Site Name: Earth Shrine and associated fung shui tree near Sin Wai Nunnery
Full Address: Near Sin Wai Nunnery and Hung Shing Temple	Plan No.: Plan 1k
Orientation: North	Category: Landscape Feature (Shrine)
Age of Structure: Around 1919	
Surrounding Environment: Village environment within the Sin Wai Nunnery fenced area	
<p>Historical Appraisal:</p> <p>The Sin Wai Nunnery was built in 1919. This shrine falls within the Nunnery. It is believed that the shrine was constructed in similar period (i.e. around 1919).</p>	
Associated historical/cultural events or individuals: N/A	
Inscriptions: Nil	
Architectural Appraisal: Armchair shape brick built shrine located in front of a tree.	
Existing Condition: Shrine structure affected by the tree.	
Past and Present Uses: Shrine and fungshui tree	
Notes on any Modifications: Nil	
<p>Photographic Records:</p> <div data-bbox="563 981 962 1507" data-label="Image"> <p>A photograph showing a large, ancient tree with thick, gnarled roots and dense green foliage. In the foreground, a small, low-profile brick shrine is visible, partially obscured by the tree's roots. The background shows a residential building and a paved area.</p> </div> <p>General View</p> <div data-bbox="422 1570 1101 2024" data-label="Image"> <p>A close-up photograph of the brick shrine, which has a semi-circular arched entrance. The shrine is built into the base of the large tree, with its roots growing over and around it. The brickwork is weathered and aged.</p> </div> <p>Front View of the Shrine</p>	

Site Code: KT27	Site Name: Hau clan grave of Ho Sheung Heung
Full Address: North of Football Field near Ma Tso Lung Road, Ho Sheung Heung	Plan No.: Plan 1c
Orientation: East	Category: Landscape Feature (Clan Grave)
Age of Structure: Qing Dynasty and renovated in late 20th century.	
Surrounding Environment: A foothill surrounded by light industry building structures	
<p>Historical Appraisal:</p> <p>Five deceased from the Hau clan that have been settling in the Ho Sheung Heung region since the Ming Dynasty. The site may have existed for over 100 years old. The Hau clan is one of the five major clan groups dominating the Ho Sheung Heung area.</p>	
Associated historical/cultural events or individuals: Hau clan	
Inscriptions: During our recent survey conducted in December 2010, access to the graves is blocked. Thus, close inspection of the grave cannot be obtained.	
Architectural Appraisal: Armchair shaped and surfaced with concrete	
Existing Condition: Access to the site was not found, existing condition cannot be determined.	
Past and Present Uses: Grave	
Notes on any Modifications: Finished with modern materials	
<p>Photographic Records:</p>  <p>General View (Photo dated 2001)</p>	

Note: Photographic records cannot be updated as safe access to the grave cannot be found during field survey.



Site Code: KT29	Site Name: Chan grave
Full Address: Near Ma Tso Lung Road Fung Kong Shan Section and North of Football Field near Ma Tso Lung Road	Plan No.: Plan 1b
Orientation: North	Category: Landscape Feature (Clan Grave)
Age of Structure: Renovated in 1979	
Surrounding Environment: At a foothill surrounded by light industry building structures	
<p>Historical Appraisal:</p> <p>The deceased is a couple of the Chan clan from Puling County. The grave was renovated in 1979. Thus, it was probable established before 1950.</p>	
Associated historical/cultural events or individuals: Chan clan	
<p>Inscriptions:</p> <div style="display: flex; justify-content: space-around; align-items: center;">  <div style="border: 1px solid black; padding: 10px; text-align: center;"> <p>祖 考春有陳公 妣秋琴張氏 墓</p> <p>普寧縣橋柱鄉 己未年夏二大房重修</p> </div> </div>	
Architectural Appraisal: Horse-shoe shape structure.	
Existing Condition: Fair	
Past and Present Uses: Grave	
Notes on any Modifications: Nil	
<p>Photographic Records:</p> <div style="text-align: center;">  </div> <p>General Front View</p>	

Site Code: KT29




Site Name: Chan grave



Earth Shrine of the Grave





General View




Site Code: KT30	Site Name: Hau clan grave, Ho Sheung Heung
Full Address: Ho Sheung Heung	Plan No.: Plan 1f
Orientation: Southwest	Category: Landscape Feature (Clan Grave)
Age of Structure: 1847 and renovated in 1991.	
Surrounding Environment: At a foothill and near the village environment	
Historical Appraisal: The Hau clan established the Ho Sheung Heung village during the Ming dynasty by the 11 <sup>th</sup> generation. This deceased was the seventh level officer of the Qing dynasty.	
Associated historical/cultural events or individuals: Hau clan	
Inscriptions: 	
Architectural Appraisal: Arm-chair shape with a headstone	
Existing Condition: Well maintained.	
Past and Present Uses: Grave	
Notes on any Modifications: Nil	
Photographic Records: 	
General View	

Note: "X" = text illegible






Site Code: KT31	Site Name: Lam grave
Full Address: Eastern tip of the valley south of Fung Kong Shan	Plan No.: Plan 1d
Orientation: East	Category: Landscape Feature (Clan Grave)
Age of Structure: Renovated in 1992.	
Surrounding Environment: Foothill area	
Historical Appraisal: The deceased is the ancestor of 6 branches of the Lam surname group. It was renovated in 1992.	
Associated historical/cultural events or individuals: Lam clan	
Inscriptions: <div style="display: flex; justify-content: space-around; align-items: center;">  <div style="border: 1px solid black; padding: 10px; text-align: center;"> <p style="writing-mode: vertical-rl; font-size: 1.2em;">祖考林公勤顯墓</p> <p style="writing-mode: vertical-rl; font-size: 1.2em;">壬申歲孟夏吉日重修</p> <p style="writing-mode: vertical-rl; font-size: 1.2em;">六大房子孫奉祀</p> </div> </div>	
Architectural Appraisal: Horse-shoe shape	
Existing Condition: Well maintained	
Past and Present Uses: Grave	
Notes on any Modifications: Finished with modern materials	
Photographic Records: <div style="text-align: center;">  </div> <p style="text-align: center;">General Front View</p>	

Site Code: KT36	Site Name: Chan grave
Full Address: Northern Fung Kong	Plan No.: Plan 1f
Orientation: South	Category: Landscape Feature (Clan Grave)
Age of Structure: Renovated in 1984	
Surrounding Environment: At a foothill and near the village environment	
Historical Appraisal: The deceased is from Chan clan. It was renovated in 1984.	
Associated historical/cultural events or individuals: Chan clan	
Inscriptions: <div data-bbox="199 595 464 1122" data-label="Image"> </div> <div data-bbox="464 658 1046 1122" data-label="Image"> </div>	
Architectural Appraisal: Horse shoe shape with a shelter built to cover the headstone	
Existing Condition: Well maintained	
Past and Present Uses: Grave	
Notes on any Modifications: Finished with modern materials	
Photographic Records: <div data-bbox="418 1377 1165 1937" data-label="Image"> </div> <div data-bbox="722 1951 868 1982" data-label="Caption"> <p>General View</p> </div>	

Site Code: KT37	Site Name: Chan grave
Full Address: Northern Fung Kong	Plan No.: Plan 1f
Orientation: South	Category: Landscape Feature (Clan Grave)
Age of Structure: Renovated in 1985	
Surrounding Environment: In a fenced village structure	
<p>Historical Appraisal:</p> <p>The deceased is from the Chan surname group. It was renovated in 1985. Thus, the grave was probably established before 1950. It is currently located within a fenced area where access was not obtained.</p>	
Associated historical/cultural events or individuals: Chan clan	
<p>Inscriptions:</p> <div style="display: flex; justify-content: space-around; align-items: center;">   </div>	
Architectural Appraisal: A headstone structure with a shelter structure built to cover the headstone. It is made of concrete.	
Existing Condition: Good	
Past and Present Uses: Grave	
Notes on any Modifications: Finished with modern materials	
<p>Photographic Records:</p> <div style="text-align: center;">  </div> <p style="text-align: center;">General View</p>	



Site Code: KT38	Site Name: Kam Tap (East of Ho Sheung Heung Road)
Full Address: East of Ho Sheung Heung Road and northwest of Hung Shing Temple	Plan No.: Plan 1i
Orientation: Northwest	Category: Landscape Feature (Kam Tap)
Age of Structure: Unknown	
Surrounding Environment: Surrounded by light industry building structures	
<p>Historical Appraisal:</p> <p>There are four Kam Taps without headstone. Construction year not known. Based on its Full Address situated in Ho Sheung Heung, the Kam Taps are probably belongs to the Hau clan.</p>	
Associated historical/cultural events or individuals: N/A	
Inscriptions: Nil	
Architectural Appraisal: Nil	
Existing Condition: Fair.	
Past and Present Uses: Burial	
Notes on any Modifications: Nil	
<p>Photographic Records:</p>  <p>01.04.2008 11:20:28</p>	
General View	

Site Code: KT39	Site Name: Man clan grave of San Tin, Yuen Long
Full Address: Next to the northwest side of Dills Corner garden, next to Po Lau Road	Plan No.: Plan 1m
Orientation: South	Category: Landscape Feature (Clan Grave)
Age of Structure: Qing Dynasty and renovated in 1922	
Surrounding Environment: Surrounded by light industry factories structures or village building structures	
<p>Historical Appraisal:</p> <p>The deceased is a couple of the 16<sup>th</sup> generation of the Man clan. The Man clan is one of the five major clan groups dominating the San Tin region. The grave was renovated in 1922 and probably constructed in Qing Dynasty.</p>	
Associated historical/cultural events or individuals: Man clan	
<p>Inscriptions:</p> <div style="display: flex; justify-content: space-around; align-items: flex-start;"> <div style="text-align: center;">   </div> <div style="text-align: center;"> <p>清十六世祖 諱集佳文公 鄭 仝墓</p> <p>妣孺人張氏 戴</p> <p>奉祀五大房子孫仝立 民國十一年重修</p> <p>×德公之墓</p> </div> </div>	
Architectural Appraisal: Horse-shoe shape	
Existing Condition: Well maintained and in good condition.	
Past and Present Uses: Grave	
Notes on any Modifications: Finished with modern materials	

Site Code: KT39



Site Name: Man clan grave of San Tin, Yuen Long

Photographic Records:




General View

Note: "x" = text illegible;

Site Code: KT40	Site Name: Chung grave (north of Shek Tsai Leng)
Full Address: North of Shek Tsai Leng, near to the Pui Yau Kindergarten	Plan No.: Plan 1o
Orientation: East	Category: Landscape Feature (Clan Grave)
Age of Structure: Renovated in 1953	
Surrounding Environment: Village environment	
Historical Appraisal: The deceased is a Mrs Chung. It was renovated in 1953. Thus, the site was established before 1950.	
Associated historical/cultural events or individuals: Chung clan	
Inscriptions: <div style="display: flex; justify-content: space-around; align-items: center;">  <div style="border: 1px solid black; padding: 10px; text-align: center;"> <p>一九五三年秋月重修</p> <p>顯妣鍾太母周氏孺人之墓</p> <p>六大房子孫奉祀</p> </div> </div>	
Architectural Appraisal: A headstone framed with concrete structure.	
Existing Condition: In good condition.	
Past and Present Uses: Grave	
Notes on any Modifications: Finished with modern materials	
Photographic Records: <div style="text-align: center;">  </div>	
General View	



Site Code: KT41	Site Name: Liu clan grave of Sheung Shui
Full Address: North of Shek Tsai Leng, near to the Pui Yau Kindergarten	Plan No.: Plan 1o
Orientation: East	Category: Landscape Feature (Clan Grave)
Age of Structure: Qing Dynasty and renovated in 1970	
Surrounding Environment: Village environment	
<p>Historical Appraisal:</p> <p>The deceased is a couple of the Liu clan, constructed in late Qing dynasty. The grave was renovated in 1970. There is a granite boundary stone showing the Liu boundary. The Liu clan is one of the five major clans dominating the Sheung Shui region.</p>	
Associated historical/cultural events or individuals: Liu clan	
<p>Inscriptions:</p> <div style="display: flex; justify-content: space-around; align-items: flex-start;">  <div style="border: 1px solid black; padding: 10px; text-align: center;"> <p>公諱廷基號鹿坪字植禾迺十四世公之次子也原配侯氏於光緒九年合葬於古洞復公歷一九七零年重修以垂不朽</p> <p>清顯</p> <p>考鹿坪廖公府君之墓</p> <p>妣淑德侯氏孺人母</p> <p>奉祀裔孫 英龍 紹賢 大光 屏等全敬立</p> <p>新保 新業 渭水</p> <p>公歷一九七零年歲之庚戌仲秋吉日重修</p> </div> </div>	
Architectural Appraisal: Horse-shoe shape	
Existing Condition: Well maintained and in good condition.	
Past and Present Uses: Grave	
Notes on any Modifications: Nil	

Site Code: KT41

Site Name: Liu clan grave of Sheung Shui

Photographic Records:





General View

Note: "x" = text illegible



Site Code: KT42	Site Name: Kwan On Cemetery
Full Address: Northeast of Fung Kong Tsuen	Plan No.: Plan 1f
Orientation: South	Category: Landscape Feature (Clan Grave)
Age of Structure: Renovated in 1923	
Surrounding Environment: At a foothill and near the village environment	
Historical Appraisal: This is a public cemetery with about 330 burials constructed in 1923.	
Associated historical/cultural events or individuals: N/A	
Inscriptions: See photographic record	
Architectural Appraisal: Graveyard with grey brick built wall enclosing the area	
Existing Condition: Good	
Past and Present Uses: Graveyard	
Notes on any Modifications: Finished with modern materials	
Photographic Records:	
 <p>General View</p>	
 <div> <p>雙魚洞義塚</p> <p>均安墳墓</p> <p>義心傳萬古</p> <p>民國十二年十月十九日</p> <p>塚譽播千祿</p> <p>聯蔭堂敬立</p> </div>	
Inscriptions of the cemetery	

Site Code: KT43	Site Name: Man clan grave of San Tin, Yuen Long
Full Address: Pak Shek Au, Yuen Long	Plan No.: Plan 1n
Orientation: South	Category: Landscape Feature (Clan Grave)
Age of Structure: Renovated in 1968	
Surrounding Environment: At a foothill area of Pak Shek Au	
<p>Historical Appraisal:</p> <p>The deceased is the 21<sup>st</sup> generation of the Man clan. The grave was renovated in 1968. The Man clan is one of the five major clan groups dominating the San Tin area.</p>	
Associated historical/cultural events or individuals: Man clan	
<p>Inscriptions:</p> <div style="display: flex; justify-content: space-around; align-items: center;">  <div style="border: 1px solid black; padding: 10px; text-align: center;"> <p>顯考二十一世祖文公之墓</p> <p>本山生庚向甲兼甲寅分金之原</p> <p>妣蔡氏孺人</p> <p>妣張氏安人</p> <p>妣孺人張氏</p> <p>一九六八年重修</p> </div> </div>	
Architectural Appraisal: Horse-shoe shape	
Existing Condition: Good	
Past and Present Uses: Grave	
Notes on any Modifications: Finished with modern materials	
<p>Photographic Records:</p> <div style="text-align: center;">  <p>13.01.2009</p> </div> <p style="text-align: center;">General View</p>	




Site Code: KT44	Site Name: Man clan grave of Chau Tau Tsuen
Full Address: North of Pak Shek Au, Kwu Tung.	Plan No.: Plan 1m
Orientation: East	Category: Landscape Feature (Clan Grave)
Age of Structure: Renovated in 1993.	
Surrounding Environment: Surrounded by light industry factories structures or village building structures	
<p>Historical Appraisal:</p> <p>The deceased is the wife from the Man clan. The Man clan is one of the five major clan groups in the New Territories dominating the San Tin region. This grave is of similar design to KT52, thus, it belongs to the same clan.</p>	
Associated historical/cultural events or individuals: Man clan	
<p>Inscriptions:</p> 	
Architectural Appraisal: Arm-chair shape with a headstone	
Existing Condition: Well maintained.	
Past and Present Uses: Grave	
Notes on any Modifications: Finished with modern materials	
<p>Photographic Records:</p> 	
General View	



Note: "x" = text illegible

Site Code: KT45	Site Name: Cheung clan grave
Full Address: Western part of the valley south of Fung Kong Shan	Plan No.: Plan 1d
Orientation: Northwest	Category: Landscape Feature (Clan Grave)
Age of Structure: Renovated in 1890	
Surrounding Environment: Surrounded by light industry building structures	
<b>Historical Appraisal:</b> The deceased is a couple of the surname group Cheung. It was constructed in Qing dynasty and renovated in 1890. It is located within a fenced area.	
Associated historical/cultural events or individuals: Cheung clan	
<b>Inscriptions:</b> <div style="display: flex; align-items: center;">  <div style="margin-left: 20px;"> <p style="writing-mode: vertical-rl; text-orientation: upright;">             迪瑞章之四子也原配黃氏所生一子茲卜吉合              葬土名鉢坑坐壬向丙兼亥已坐室宿三度分金              之原立碑之後永垂不朽              地師 鄧子揚定針              考疊魁張公府君              清顯祖              妣×氏淑德孺人              鏡泉 等立              奉祀男東安孫焜曾孫 燦林              光緒十八年歲次壬辰仲秋吉日重修           </p> </div> </div>	
Architectural Appraisal: Horse shoe shape constructed with grey bricks.	
Existing Condition: Fair	
Past and Present Uses: Grave	
Notes on any Modifications: Nil	
<b>Photographic Records:</b>  <p style="text-align: center;">General View (Photo dated 2000)</p>	

Note: “×” = text illegible; Note: Photographic records cannot be updated as the site cannot be found during field survey probably due to vegetation cover.



Site Code: KT46	Site Name: Unknown grave
Full Address: Pak Shek Au, Yuen Long	Plan No.: Plan 1n
Orientation: Southwest	Category: Landscape Feature (Clan Grave)
Age of Structure: Unknown	
Surrounding Environment: Surrounded by light industry building structures	
Historical Appraisal: As the grave is mostly covered by vegetation and in poor condition, the headstone text cannot be examined or illegible.	
Associated historical/cultural events or individuals: N/A	
Inscriptions: Illegible.	
Architectural Appraisal: A headstone structure mostly covered by vegetation	
Existing Condition: Poor and mostly covered by vegetation	
Past and Present Uses: Grave	
Notes on any Modifications: Nil	
Photographic Records:	
	
General View	

Site Code: KT47	Site Name: Man clan grave
Full Address: Northwest of Lo Wu Rifle Range	Plan No.: Plan 1a
Orientation: West	Category: Landscape Feature (Clan Grave)
Age of Structure: Renovated in 1983	
Surrounding Environment: Foothill area	
<p>Historical Appraisal:</p> <p>According to headstone inscription, the deceased is from the 19<sup>th</sup> generation of the Man clan. The grave was renovated in 1983.</p>	
Associated historical/cultural events or individuals: Man clan	
<p>Inscriptions:</p>  <p>清十九世文門鄧氏孺人之墓</p> <p>坐艮向坤兼丑未之原</p> <p>×××××</p> <p>一九八三年十一月六日重修</p>	
Architectural Appraisal: Arm-chair shape with a headstone	
Existing Condition: Well maintained.	
Past and Present Uses: Grave	
Notes on any Modifications: Finished with modern materials	
<p>Photographic Records:</p>  <p>General View</p>	




Note: "×" = text illegible



Site Code: KT48	Site Name: Choi clan grave
Full Address: Northwest of Lo Wu Rifle Range	Plan No.: Plan 1a
Orientation: Northwest	Category: Landscape Feature (Clan Grave)
Age of Structure: Renovated in 1965	
Surrounding Environment: Foothill area	
<p>Historical Appraisal:</p> <p>According to headstone inscription, the deceased is a lady from the Choi Uk Wai and from the 22<sup>nd</sup> generation of the clan. It is not known when the grave was constructed but it was renovated in 1965.</p>	
Associated historical/cultural events or individuals: Choi clan	
<p>Inscriptions:</p> 	
Architectural Appraisal: Arm-chair shape with a headstone	
Existing Condition: Well maintained.	
Past and Present Uses: Grave	
Notes on any Modifications: Finished with modern materials	
Photographic Records:	
	
General View	

Note: "X" = text illegible

Site Code: KT49	Site Name: Grave from Liu Pok village
Full Address: Northwest of Lo Wu Rifle Range	Plan No.: Plan 1a
Orientation: West	Category: Landscape Feature (Clan Grave)
Age of Structure: Renovated in 1980	
Surrounding Environment: Foothill area	
<p>Historical Appraisal:</p> <p>According to headstone inscription, the deceased was from Liu Pok village. The grave was either renovated in 1920 or 1980. Based on the material used, it would have been renovated in 1980.</p>	
Associated historical/cultural events or individuals: N/A	
<p>Inscriptions:</p> <div style="display: flex; align-items: center;">  <div style="margin-left: 20px;"> <p style="writing-mode: vertical-rl; text-orientation: upright;">料壘村</p> <p style="writing-mode: vertical-rl; text-orientation: upright;">顯祖馮氏包祿婆之墓</p> <p style="writing-mode: vertical-rl; text-orientation: upright;">庚申年九月吉日重修</p> </div> </div>	
Architectural Appraisal: Arm-chair shape with a headstone	
Existing Condition: Well maintained.	
Past and Present Uses: Grave	
Notes on any Modifications: Nil	
<p>Photographic Records:</p> <div style="text-align: center;">  </div> <p style="text-align: center;">General View</p>	



Site Code: KT50	Site Name: Fung clan grave
Full Address: Northwest of Lo Wu Rifle Range, Kwu Tung	Plan No.: Plan 1a
Orientation: Southwest	Category: Landscape Feature (Clan Grave)
Age of Structure: Renovated in middle to late 20 <sup>th</sup> century.	
Surrounding Environment: Foothill area	
<p>Historical Appraisal:</p> <p>According to headstone inscription, the deceases are a couple from the 15<sup>th</sup> generation of the Fung clan. The grave was probably established in Qing dynasty and renovated in middle to late 20<sup>th</sup> century.</p> <p>Associated historical/cultural events or individuals: Fung clan</p> <p>Inscriptions:</p>  	
Architectural Appraisal: Arm-chair shape with a headstone	
Existing Condition: Well maintained.	
Past and Present Uses: Grave	
Notes on any Modifications: Nil	
<p>Photographic Records:</p>  <p style="text-align: center;">General View</p>	


Note: "X" = text illegible



Site Code: KT51	Site Name: Man clan grave of San Tin, Yuen Long (west of Kwu Tung)
Full Address: Southwest tip of the hill west of Pak Shek Au	Plan No.: Plan 1n
Orientation: Southwest	Category: Landscape Feature (Clan Grave)
Age of Structure: Ming Dynasty and renovated in 1914.	
Surrounding Environment: At a foothill	
<p>Historical Appraisal:</p> <p>The deceased are a couple of the 9<sup>th</sup> generation of the Man clan tracked back to Ming dynasty. The Man clan is one of the five major clan groups dominating the San Tin area.</p>	
Associated historical/cultural events or individuals: Man clan	
<p>Inscription:</p> <div style="display: flex; align-items: center;">  <div style="margin-left: 20px;"> <p>民國三年季秋月吉日重修</p> <p>明世祖考處士世和文公全墓</p> <p>幸祀玄孫十九傳連壽 廿土儀等立</p> <p>公諱世和公原配儒人陳氏生一子曰子華原配彭氏生三子長孔輝次孔潤三孔澤立三房之裔也本山土名禾耕坑坐申庚山兼如酉分金合卜葬重修立石X X 綿長永垂不朽</p> </div> </div>	
Architectural Appraisal: Horse-shoe shape	
Existing Condition: Poor	
Past and Present Uses: Grave	
Notes on any Modifications: Nil	
<p>Photographic Records:</p> <div style="text-align: center;">  </div> <p>General View</p>	



Site Code: KT52	Site Name: Man clan grave of Chau Tau Tsuen
Full Address: North of Pak Shek Au	Plan No.: Plan 1m
Orientation: Southeast	Category: Landscape Feature (Clan Grave)
Age of Structure: 1796 – 1820 (1936, 1993)	
Surrounding Environment: Surrounded by light industry factories structures or village building structures	
<p>Historical Appraisal:</p> <p>The deceased is the wife of the 15<sup>th</sup> generation of the Man clan. The Man clan is one of the five major clan groups in the New Territories dominating the San Tin region.</p>	
Associated historical/cultural events or individuals: Man clan	
<p>Inscriptions:</p> <div style="display: flex; align-items: center;">  <div style="margin-left: 20px;"> <p>洲頭李戈村公善堂祖墓</p> <p>妣歐氏適悅朝公原配也嘉慶年間築于土名XX 下靈辛向乙兼戌辰卒西華涸公XX重修 孫XXX XXXX不本朽云爾 XXX人X月明定針</p> <p>十五世妣文太母歐氏孺人墓</p> <p>奉祀XXX三大房等立 民國廿五年季秋吉日重修大吉</p> <p>九三九九 年 月 日維修 癸酉 七 廿三</p> </div> </div>	
Architectural Appraisal: Arm-chair shape	
Existing Condition: Well maintained and in excellent condition.	
Past and Present Uses: Grave	
Notes on any Modifications: Finished with modern materials	
<p>Photographic Records:</p> <div style="text-align: center;">  <p>13.01.2009</p> </div> <p>General View</p>	

Site Code: KT53	Site Name: Man clan grave of San Tin, Yuen Long
Full Address: Southwest of the Football Field near to Ma Tso Lung Road	Plan No.: Plan 11
Orientation: East	Category: Landscape Feature (Clan Grave)
Age of Structure: Renovated in 1833	
Surrounding Environment: Foothill area	
<p>Historical Appraisal:</p> <p>The deceased is a couple of the Man clan. The Man clan is one of the five major clan groups in the New Territories dominating the San Tin region. The grave was renovated in 1833.</p>	
Associated historical/cultural events or individuals:	
<p>Inscriptions:</p>  <p>顯祖 考錫遷文公 二位之墓 妣羅氏孺人 奉祀孫 曾孫鴻 曾孫等 道光十二年九月十八日重修</p>	
Architectural Appraisal: Horse-shoe shape	
Existing Condition: Well maintained.	
Past and Present Uses: Grave	
Notes on any Modifications: Nil	
<p>Photographic Records:</p>  <p>General View</p>	

Note: “X” = text illegible; Photographic record to be updated.

Site Code: KT54	Site Name: Hau clan grave of Ho Sheung Heung
Full Address: West of Phoenix Garden, Kwu Tong	Plan No.: Plan 1f
Orientation: South	Category: Landscape Feature (Clan Grave)
Age of Structure: Qing Dynasty and renovated in 1994	
Surrounding Environment: At a foothill and near the village environment	
<p>Historical Appraisal:</p> <p>The grave belongs to a couple of the 25<sup>th</sup> generation of Hau clan dated to Qing dynasty. The 11<sup>th</sup> generation of the Hau clan settled in Ho Sheung Heung since Ming Dynasty. The Hau clan is one of the five major clan groups dominating the Ho Sheung Heung area. The grave was renovated 1994.</p>	
Associated historical/cultural events or individuals:	
<p>Inscriptions:</p> 	
Architectural Appraisal: Arm chair shape	
Existing Condition: In good condition.	
Past and Present Uses: Grave	
Notes on any Modifications: Nil	
<p>Photographic Records:</p>  <p style="text-align: center;">General View</p>	

Site Code: KT54


Site Name: Hau clan grave of Ho Sheung Heung



Earth Shrine of the Grave







Site Code: KT55	Site Name: Liu clan grave
Full Address: Kwu Tung	Plan No.: Plan 1t
Orientation: South	Category: Category: Landscape Feature (Clan Grave)
Age of Structure: Renovated in 2001	
Surrounding Environment: Village environment	
<p>Historical Appraisal:</p> <p>According to the headstone inscription, the deceased is from Chung Sum village in Sheung Shui. Chung Sum village is occupied by Liu clan. Thus the deceased is from the Liu clan. The grave was renovated in 2001.</p>	
Associated historical/cultural events or individuals:	
<p>Inscriptions:</p>  <p>二零零一年八月吉日重修</p> <p>藝蘭祖先墓穴</p> <p>中心村</p>	
Architectural Appraisal: Arm-chair shape finished with cement and Shanghai plaster.	
Existing Condition: Well maintained.	
Past and Present Uses: Grave	
Notes on any Modifications: Nil	
<p>Photographic Records:</p>  <p>General View</p>	

Site Code: KT56	Site Name: Kan clan grave, Ho Sheung Heung
Full Address: North of Tsung Pak Long	Plan No.: Plan 1u
Orientation: Southeast	Category: Landscape Feature (Clan Grave)
Age of Structure: Renovated in 2005	
Surrounding Environment: Village environment	
<p>Historical Appraisal:</p> <p>According to headstone inscription, the deceased is from the 22<sup>nd</sup> generation of the Kan clan. It is not known when the grave was established. The grave was renovated in 2005.</p>	
Associated historical/cultural events or individuals:	
<p>Inscriptions:</p> 	
Architectural Appraisal: Arm-chair shape with a headstone	
Existing Condition: Well maintained within a fenced area.	
Past and Present Uses: Grave	
Notes on any Modifications:	
<p>Photographic Records:</p>  <p style="text-align: center;">General View</p>	

Site Code: KT57	Site Name: Law grave
Full Address: West of Phoenix Garden, Kwu Tong	Plan No.: Plan 1f
Orientation: South	Category: Landscape Feature (Clan Grave)
Age of Structure: Renovated in 1979	
Surrounding Environment: At a foothill and near the village environment	
Historical Appraisal: The deceased is from the Law surname group. The grave was renovated in 1979.	
Associated historical/cultural events or individuals: Law grave	
Inscriptions: <div style="display: flex; align-items: center;">  <div style="margin-left: 20px;"> <p style="writing-mode: vertical-rl; text-orientation: upright;">祖考欽明羅公墓</p> <p style="writing-mode: vertical-rl; text-orientation: upright;">一九七九年</p> <p style="writing-mode: vertical-rl; text-orientation: upright;">五月重修</p> </div> </div>	
Architectural Appraisal: Horse-shoe shape	
Existing Condition: Fair	
Past and Present Uses: Grave	
Notes on any Modifications: Nil	
Photographic Records: <div style="text-align: center;">  <p>General View</p> </div>	




Site Code: KT58	Site Name: Hau clan grave
Full Address: East of Fung Kong Shan, the southwest foot of the hill of Tai Shek Mo	Plan No.: Plan 1e
Orientation: West	Category: Landscape Feature (Clan Grave)
Age of Structure: 100 years ago.	
Surrounding Environment: Foothill area	
<p>Historical Appraisal:</p> <p>The deceased is a couple of the Hau clan. The Hau clan is one of the five major clan groups in New Territories dominating the Ho Sheung Heung area. The headstone inscription is illegible. The grave probably has over 100 years old.</p>	
Associated historical/cultural events or individuals:	
<p>Inscriptions:</p>  <p>             顯祖              考處士××侯公              妣淑德××孺人              之墓              孫昌××孫璧璋元如松××              如壽              如天              原配鄧氏生一子×緒×公×元配              今合葬土名牛×龍坐甲向××××              ×庚分經之原永垂不朽云           </p>	
Architectural Appraisal: Arm-chair shape	
Existing Condition: Fair. Headstone text could hardly be read.	
Past and Present Uses: Grave	
Notes on any Modifications: Finished with modern materials	
<p>Photographic Records:</p>  <p>General View</p>	



Site Code: KT59	Site Name: Liu clan grave
Full Address: North of Tsung Pak Long, Kwu Tung	Plan No.: Plan 1u
Orientation: Southeast	Category: Landscape Feature (Clan Grave)
Age of Structure: Renovated after 1911.	
Surrounding Environment: Village environment	
<p>Historical Appraisal:</p> <p>According to headstone inscription, the deceases are a couple from the 15<sup>th</sup> generation of the clan during the Qing dynasty. The grave has been renovated sometime after 1911 but the inscription is illegible to identify the precise renovation year.</p>	
Associated historical/cultural events or individuals:	
<p>Inscriptions:</p>  <p>清十五世顯考祖能廖公之墓</p> <p>地師陳榮華先生</p> <p>民國XX年十一月吉日重修</p>	
Architectural Appraisal: Arm-chair shape with a headstone	
Existing Condition: Well maintained.	
Past and Present Uses: Grave	
Notes on any Modifications: Nil	
<p>Photographic Records:</p>  <p>General View</p>	

Note: "X" = text illegible




Site Code: KT60	Site Name: Liu clan grave
Full Address: Kwu Tung	Plan No.: Plan 1t
Orientation: Southeast	Category: Landscape Feature (Clan Grave)
Age of Structure: Renovated in 2001	
Surrounding Environment: Village environment	
<p>Historical Appraisal:</p> <p>According to the headstone inscription, the deceased is from Chung Sum village in Sheung Shui. Chung Sum village is occupied by Liu clan. Thus the deceased is from the Liu clan. The grave was renovated in 2001.</p>	
Associated historical/cultural events or individuals:	
<p>Inscriptions:</p> <div style="display: flex; align-items: center;">  <div style="margin-left: 20px;"> <p style="writing-mode: vertical-rl; text-orientation: upright;">中心村</p> <p style="writing-mode: vertical-rl; text-orientation: upright;">藝蘭祖先墓穴</p> <p style="writing-mode: vertical-rl; text-orientation: upright;">二零零一年八月吉日重修</p> </div> </div>	
Architectural Appraisal: Arm-chair shape finished with cement and Shanghai plaster	
Existing Condition: Well maintained.	
Past and Present Uses: Grave	
Notes on any Modifications: Finished with modern materials	
<p>Photographic Records:</p> <div style="text-align: center;">  </div> <p style="text-align: center;">General View</p>	



Site Code: KT61	Site Name: Pun clan grave
Full Address: Next to the Kwu Tung MTR reserved area.	Plan No.: Plan 1o
Orientation: Southeast	Category: Landscape Feature (Clan Grave)
Age of Structure: Renovated in 2007.	
Surrounding Environment: Village environment by the Railway development reserved area	
<p>Historical Appraisal:</p> <p>The headstone information indicated that the grave was renovated in 2007. Previous record indicated that the grave has a history of over 40 years. Thus, it is probably a post 1950 grave.</p>	
Associated historical/cultural events or individuals:	
<p>Inscriptions:</p> <div style="display: flex; justify-content: space-around; align-items: center;">  <div style="text-align: center;"> <p>潘屋村</p> <p>十</p> <p>五祖 考潘公容穗</p> <p>世 妣林氏孺人 墓</p> <p>二〇〇七年四月吉日重修</p> </div> </div>	
Architectural Appraisal: Constructed with bricks.	
Existing Condition: Fair	
Past and Present Uses: Grave	
Notes on any Modifications: Finished with modern materials	
<p>Photographic Records:</p> <div style="text-align: center;">  <p>13.01.2009</p> </div> <p>General View</p>	




Site Code: KT62	Site Name: Wong clan grave
Full Address: North of Shek Tsai Leng, near to the Pui Yau Kindergarten	Plan No.: Plan 1o
Orientation: Northeast	Category: Landscape Feature (Clan Grave)
Age of Structure: Late Qing Dynasty and renovated in 1922	
Surrounding Environment: Village environment	
Historical Appraisal: The deceased is a couple of the Wong clan. The grave was renovated in 1922. Thus, it was probably constructed in late Qing dynasty.	
Associated historical/cultural events or individuals: Wong clan	
Inscriptions: <div style="display: flex; justify-content: space-around; align-items: flex-start;">  <div style="border: 1px solid black; padding: 5px; text-align: center;"> <p>公 鑑字祖之第三子也原配孀人張氏所生          一子祖妣生後詳載家譜自此合葬予新界          大嶺 土名瓦 擬形白鳳之羅帶球系          立庚山甲向兼酉卯庚申庚寅分金茲誌在          碑永垂不朽云 古江興邑真傳地理師黃青林費人</p> <p>清×一世祖 考金珩字楚光 府君          妣張氏諡淑德 黃 仝墓          奉祀孫志超曾孫 榮 植 安等</p> <p>民國十一年歲次壬戌四日吉旦重修</p> </div> </div>	
Architectural Appraisal: Horse-shoe shape	
Existing Condition: Fair	
Past and Present Uses: Grave	
Notes on any Modifications: Nil	
Photographic Records: <div style="text-align: center;">  <p>General View</p> </div>	


Note: “×” = text illegible

Site Code: KT63	Site Name: Hau Clan Grave
Full Address: North of Shek Tsai Leng, near to the Pui Yau Kindergarten	Plan No.: Plan 1o
Orientation: East	Category: Landscape Feature (Clan Grave)
Age of Structure: Renovated in 2005	
Surrounding Environment: Village environment	
<b>Historical Appraisal:</b> According to headstone inscription, the grave is an ancestral grave of the Hau clan established by the 29 <sup>th</sup> generation of the clan. It is renovated in 2005.	
Associated historical/cultural events or individuals: Hau clan	
<b>Inscriptions:</b> 	
Architectural Appraisal: Horse shoe shape finished with Shanghai plaster	
Existing Condition: Good.	
Past and Present Uses: Grave	
Notes on any Modifications: Finished with modern materials	
<b>Photographic Records:</b> 	
General View	



Note: "x" = text illegible





Site Code: KT64	Site Name: Lau clan grave
Full Address: Long Valley or north of Tsung Pak Long	Plan No.: Plan 1t
Orientation: North	Category: Landscape Feature (Clan Grave)
Age of Structure: Renovated in 1961	
Surrounding Environment: Village environment	
Historical Appraisal: According to headstone inscription, the deceased is from the 10 <sup>th</sup> generation of the clan. The grave was renovated in 1961.	
Associated historical/cultural events or individuals: Lau clan	
Inscriptions: 	
Architectural Appraisal: Arm-chair shape constructed with bricks.	
Existing Condition: Well maintained.	
Past and Present Uses: Grave	
Notes on any Modifications: Nil	
Photographic Records:	
	
General View	




Site Code: KT65	Site Name: Lam clan grave
Full Address: West of Fung Kong San and near the Ma Tso Lung Road	Plan No.: Plan 1c
Orientation: Southeast	Category: Landscape Feature (Clan Grave)
Age of Structure: Renovated in 1887	
Surrounding Environment: Foothill area	
Historical Appraisal: The deceased is a couple of the 16 <sup>th</sup> generation of the Lam family.	
Associated historical/cultural events or individuals: Lam clan	
Inscriptions:	
	
Architectural Appraisal: Horse-shoe shape finished with cement.	
Existing Condition: Well maintained	
Past and Present Uses: Grave	
Notes on any Modifications: Finished with modern materials	
Photographic Records:	
	
General View	

Notes: Photographic record to be updated.




Site Code: KT66	Site Name: Fung clan grave of Liu Pok Village
Full Address: Near the school southwest of Ma Tso Lung San Tsuen	Plan No.: Plan 1b
Orientation: Southwest	Category: Landscape Feature (Clan Grave)
Age of Structure: Renovated in 1991	
Surrounding Environment: By the village roadside	
<p>Historical Appraisal:</p> <p>The deceased is a couple of the 19th generation of the Fung clan of Liu Pok village located on the Western side of the Lo Wu Rifle Range of Hong Kong Police Force. The grave was renovated in 1991.</p>	
Associated historical/cultural events or individuals: Fung clan	
<p>Inscriptions:</p> <div style="display: flex; align-items: center;">  <div style="margin-left: 20px;"> <p style="text-align: center;"> <small>十</small>  <b>祖</b>  <small>考立權馮公</small>  <small>墓</small> </p> <p style="text-align: center;"> <small>九世</small>  <b>妣林氏孺人</b> </p> <p style="text-align: center;"> <small>一九九一年七月二十九日重修</small> </p> </div> <div style="margin-left: 20px; border: 1px solid black; padding: 5px;"> <p style="text-align: center;"> <small>十</small>  <b>祖</b>  <small>考立權馮公</small>  <small>墓</small> </p> <p style="text-align: center;"> <small>九世</small>  <b>妣林氏孺人</b> </p> <p style="text-align: center;"> <small>一九九一年七月二十九日重修</small> </p> </div> </div>	
Architectural Appraisal: Horse-shoe shape and finished with Shanghai plaster.	
Existing Condition: Good.	
Past and Present Uses: Grave	
Notes on any Modifications: Finished with modern materials	
<p>Photographic Records:</p> <div style="text-align: center;">  </div> <p style="text-align: center;">General View</p>	




Site Code: KT67	Site Name: Choy clan grave
Full Address: East of Fung Kong Shan, the southwest foot of the hill of Tai Shek Mo	Plan No.: Plan 1e
Orientation: Southwest	Category: Landscape Feature (Clan Grave)
Age of Structure: Renovated in 1948 and 2000	
Surrounding Environment: At a foothill	
Historical Appraisal: The deceased are from the 23 <sup>rd</sup> – 25 <sup>th</sup> generations of the Choy clan.	
Associated historical/cultural events or individuals: Choy clan	
Inscriptions:	 
Architectural Appraisal: Horse-shoe shape	
Existing Condition: Good	
Past and Present Uses: Grave	
Notes on any Modifications: Finished with modern materials	
Photographic Records:	
	
General View	


Site Code: KT68	Site Name: Hau clan grave, Ho Sheung Heung
Full Address: Long Valley	Plan No.: Plan 1t
Orientation: East	Category: Landscape Feature (Clan Grave)
Age of Structure: Renovated after 1911.	
Surrounding Environment: Village environment	
<p>Historical Appraisal:</p> <p>The Hau clan established the Ho Sheung Heung village during the Ming dynasty by the 11<sup>th</sup> generation. The Hau clan is one of the five major clan groups dominating the Ho Sheung Heung area. This is the deceased of the 26<sup>th</sup> generation of the Hau clan. Although many of the text on the headstone is illegible, it is believed that the deceases are a couple of the Hau clan buried in Qing dynasty a renovated after 1911. Thus, it is a probably a pre1950 grave renovated after 1911.</p>	
Associated historical/cultural events or individuals: Hau clan	
<p>Inscriptions:</p> 	
Architectural Appraisal: Arm-chair shape constructed with grey bricks. The headstone is framed with granite.	
Existing Condition: Fair.	
Past and Present Uses: Grave	
Notes on any Modifications: Finished with modern materials	
<p>Photographic Records:</p>  <p style="text-align: center;">General View</p>	


Note: "x" = text illegible

Site Code: KT69	Site Name: Lam grave
Full Address: South of Football Field near Ma Tso Lung Road	Plan No.: Plan 11
Orientation: Southwest	Category: Landscape Feature (Clan Grave)
Age of Structure: Renovated in 1973	
Surrounding Environment: By an access path	
<p>Historical Appraisal:</p> <p>The deceased is a couple, Mr Lam Tsun Choi and Mrs. Lam So Ng Heung, from Kao Ming Village in Puling County and the grave site was renovated in 1973.</p>	
Associated historical/cultural events or individuals: Lam clan	
<p>Inscriptions:</p> <div style="display: flex; align-items: center;">  <div style="margin-left: 20px;">  </div> </div>	
Architectural Appraisal: Horse-shoe shape	
Existing Condition: In good condition	
Past and Present Uses: Grave	
Notes on any Modifications: Finished with modern materials	
<p>Photographic Records:</p> <div style="text-align: center;">  </div> <p style="text-align: center;">General View</p>	




Site Code: KT70	Site Name: Ho Sheung Heung Fung Shui Woodland
Full Address: West of Ho Sheung Heung and Surrounded by Ho Sheung Heung Pai Fung Road	Plan No.: Plans 1h/1i/1j
Orientation: East	Category: Landscape Feature (Fung Shui Woodland)
Age of Structure: N/A	
Surrounding Environment: Village environment	
<p>Historical Appraisal:</p> <p>Usually the fung shui woodlands are located behind the villages. The hill behind the Ho Sheung Heung village (west of the village) is the fung shui woodland to the villagers. Some of the Hau clan graves are buried in the woodland.</p>	
Inscriptions: N/A	
Architectural Appraisal: N/A	
Condition: There was a recent fire on the hill.	
<p>Photographic Records:</p>  <p>General View of the Fung Shui Woodland.</p>	

Site Code: KT71	Site Name: Tsung Pak Long Fungshui woodland
Full Address: East of Yin Kong, Tsung Pak Long	Plan No.: Plan 1v
Orientation: Northeast	Category: Landscape Feature (Fung Shui Woodland)
Age of Structure: N/A	
Surrounding Environment: Village environment	
<p>Historical Appraisal:</p> <p>Usually the fung shui woodlands are located behind the villages. Discussion with local informants indicated that this is the fung shui woodland of the Tsung Pak Long village, which is located behind the village.</p>	
Associated historical/cultural events or individuals: Nil	
Inscriptions: N/A	
Architectural Appraisal: N/A	
Existing Condition: Fair	
Past and Present Uses: Fungshui woodland	
Notes on any Modifications: Nil	
<p>Photographic Records:</p> <div style="text-align: center;">   </div> <p style="text-align: center;">General View</p>	

Site Code: KT72	Site Name: Open Space in front of Kam Tsin Village Earth Shrine
Full Address: Earth Shrine of Kam Tsin Village by the Castle Peak Road	Plan No.: Plan 1s
Orientation: East	Category: Landscape Feature (Sites of Cultural/Historical Events)
Age of Structure: Late Qing Dynasty	
Surrounding Environment: By the Castle Peak road	
<p>Historical Appraisal:</p> <p>The earth shrine belongs to the Kam Tsin village and the festival for the earth shrine is the most important event to the villagers. During the Tai Wong birthday, the traditional ceremonies during <i>Tiu-chiu</i> will be held on the 18<sup>th</sup> of the first lunar month to pray for peace in the coming year. Worship rituals will be held on site and the earth deity will be “invited” to the village where ceremonies and Chinese opera will be held in the village.</p>	
Associated historical/cultural events or individuals:	
Inscriptions: N/A	
Architectural Appraisal: An open space in front of the shrine.	
Existing Condition: Good	
Past and Present Uses: Open space	
Notes on any Modifications: Nil	
<p>Photographic Records:</p> <div style="text-align: center;">  </div> <p>General View</p>	



Site Code: KT73 to 75	Site Name: Open spaces in Ho Sheung Heung
Full Address: Open spaces in Ho Sheung Heung village and Rural Community Centre	Plan No.: Plan 1j/1k
Orientation: East	Category: Landscape Feature (Sites of Cultural/Historical Events)
Age of Structure: Ming Dynasty	
Surrounding Environment: Village environment	
<p>Historical Appraisal:</p> <p>During traditional ceremonies such as Hung Shing Festival and other festivals, the open space in front of the Hung Shing and Pai Fung Temple (KT75), the Rural Community Centre (KT74) and the playground and open spaces in front of Hau Ku Shek Ancestral Hall (KT73) will be used to hold events such as basin meals, Chinese opera performance in temporary structure built theatre and scramble for <i>fa pau</i> (花炮).</p>	
Associated historical/cultural events or individuals: N/A	
Inscriptions: N/A	
Architectural Appraisal: Open spaces in front of the Hung Shing and Pai Fung Temple, the Rural Community Centre and the Hau Ku Shek Ancestral Hall; and the playground in front of the Hau Ku Shek Ancestral Hall.	
Existing Condition: Good	
Past and Present Uses: Open space	
Notes on any Modifications: Nil	
<p>Photographic Records:</p> 	
Open space in front of the Hung Shing and Pai Fung Temple (KT75)	



Open space in front of the Ho Sheung Heung Rural Community Centre (KT74)



Road and Open space in front of the Rural Community Centre (KT74)



Open space in front of the Hau Ku Shek Ancestral Hall (KT73)



The playground in front of the Hau Ku Shek Ancestral Hall (KT73)