

Assessment Point				Locations	WITHOUT PROJECT			WITH PROJECT										Noise Criteria dB(A)	Exceedance C > Criteria (Y/N)	Check Project Impact Significance		Check Direct Mitigation		Mitigation Measures Required ^{(a),(b)} (Y/N)																																																																																																																																																																																																																																																																																																																																																																																																																																																																																																																																																																																																																																																																																																																																																																																																																																																																																																																																																																																																																																																																																																																																																																																																																																																																																
					OVERALL NOISE LEVEL at 2016 dB(A) [A]	OVERALL NOISE LEVEL at 2044 dB(A) [A]	EXISTING ROADS at 2044 dB(A)	OTHER ROADS at 2044 dB(A) ⁽¹⁾	PD	DD	OTHER dB(A)	EX	TR	NEW ROADS at 2044 ⁽²⁾ dB(A) [B]	OVERALL NOISE LEVEL at 2044 dB(A) [C]	C - A (Y/N)	C - A dB(A) [D]			D > 1dB(A)	B > Criteria	New Roads Contribution dB(A) [E]	E > 1dB(A)																																																																																																																																																																																																																																																																																																																																																																																																																																																																																																																																																																																																																																																																																																																																																																																																																																																																																																																																																																																																																																																																																																																																																																																																																																																																																	
ID	Floor	Floor Level (mPD)																																																																																																																																																																																																																																																																																																																																																																																																																																																																																																																																																																																																																																																																																																																																																																																																																																																																																																																																																																																																																																																																																																																																																																																																																																																																																																						

Assessment Point				Locations		WITHOUT PROJECT										WITH PROJECT										Exceedance C > Criteria (Y/N)	Check Project Impact Significance		Check Direct Mitigation		Mitigation Measures Required ^{(a),(b)} (Y/N)																																																																																																																																																																																																																																																																																																																																																																																																																																																																																																																																																																																																																																																																																																																																																																																																																																																																																																																																																																																																																																																																																																																																																																																																																																																																					
						OVERALL NOISE LEVEL at 2016 dB(A) [A]	OVERALL NOISE LEVEL at 2044 dB(A) [A]	EXISTING ROADS at 2044 dB(A)	OTHER ROADS at 2044 dB(A) ⁽¹⁾	PD	DD	OTHER dB(A)	EX	TR	NEW ROADS at 2044 ⁽²⁾ dB(A) [B]	OVERALL NOISE LEVEL at 2044 dB(A) [C]	Noise Criteria dB(A)	C - A dB(A) [D]	D > 1dB(A)	B > Criteria	New Roads Contribution dB(A) [E]	E > 1dB(A)																																																																																																																																																																																																																																																																																																																																																																																																																																																																																																																																																																																																																																																																																																																																																																																																																																																																																																																																																																																																																																																																																																																																																																																																																																																																														
ID	Floor	Floor Level (mPD)																																																																																																																																																																																																																																																																																																																																																																																																																																																																																																																																																																																																																																																																																																																																																																																																																																																																																																																																																																																																																																																																																																																																																																																																																																																																																																		

Assessment Point				Locations	WITHOUT PROJECT																	WITH PROJECT																	Exceedance C > Criteria (Y/N)	Check Project Impact Significance			Check Direct Mitigation		Mitigation Measures Required ^{(5),(6)} (Y/N)
					OVERALL NOISE LEVEL at 2016 dB(A) [A]	OVERALL NOISE LEVEL at 2044 dB(A) [A]	EXISTING ROADS at 2044 dB(A)	OTHER ROADS at 2044 dB(A) ⁽¹⁾	PD	DD	OTHER dB(A)	EX	TR	NEW ROADS at 2044 ⁽²⁾ dB(A) [B]	OVERALL NOISE LEVEL at 2044 dB(A) [C]	Noise Criteria dB(A)	C - A (Y/N)	C - A dB(A) [D]	D > 1dB(A)	B > Criteria	New Roads Contribution dB(A) [E]	E > 1dB(A)																							
R2024		2	12.4	Yin Kong Tsuen (S)	73.8	75.0	55.2	0	0	56.3	49	63.3	0	64.2	64.8	70	N	-10.2	N	N	9.6	Y	N																						
R2024		3	15.4	Yin Kong Tsuen (S)	74.3	75.4	55.2	0	0	56.3	49	63.8	0	64.6	65.1	70	N	-10.3	N	N	9.9	Y	N																						
R2041		1	5.5	Ho Sheung Heung	34.7	34.7	56.9	0	0	0	0	0	0	0	56.9	70	N	22.2	Y	N	0.0	N	N																						
R2041		2	8.5	Ho Sheung Heung	34.7	34.7	56.9	0	0	0	0	0	0	0	56.9	70	N	22.2	Y	N	0.0	N	N																						
R2041		3	11.5	Ho Sheung Heung	34.7	34.7	56.9	0	0	0	0	0	0	0	56.9	70	N	22.2	Y	N	0.0	N	N																						
R2042		1	5.5	Ho Sheung Heung	43.4	45.0	0	0	32.5	0	56.6	21.5	0	56.6	56.6	70	N	11.6	Y	N	56.6	Y	N																						
R2042		2	8.5	Ho Sheung Heung	44.3	45.8	0	0	34.9	0	56.6	24.4	0	56.6	56.6	70	N	10.8	Y	N	56.6	Y	N																						
R2042		3	11.5	Ho Sheung Heung	45.1	46.5	0	0	37.7	0	56.6	28	0	56.6	56.6	70	N	10.1	Y	N	56.6	Y	N																						
R2043		1	5.5	Ho Sheung Heung	59.3	61.8	59.4	0	46	23.4	35.5	0	0	46.4	59.6	70	N	-2.2	N	N	0.2	N	N																						
R2043		2	8.5	Ho Sheung Heung	59.3	61.9	67.9	0	46.8	23.6	35.9	0	0	47.1	67.9	70	N	6.0	Y	N	0.0	N	N																						
R2043		3	11.5	Ho Sheung Heung	59.1	61.5	67.9	0	47.7	23.9	36.4	0	0	48	67.9	70	N	6.4	Y	N	0.0	N	N																						
R2046		1	5.5	Ho Sheung Heung	57.5	58.5	57.2	0	0	22.6	19.2	0	0	24.2	57.2	70	N	-1.3	N	N	0.0	N	N																						
R2046		2	8.5	Ho Sheung Heung	57.9	58.9	59.4	0	0	24.1	20	0	0	25.6	59.4	70	N	0.5	N	N	0.0	N	N																						
R2046		3	11.5	Ho Sheung Heung	58.3	59.2	61.6	0	0	26.3	21	0	0	27.4	61.6	70	N	2.4	Y	N	0.0	N	N																						
R2047		1	5.5	Ho Sheung Heung	49	49.8	61.4	0	0	34.8	21.3	0	0	35	61.4	70	N	11.6	Y	N	0.0	N	N																						
R2047		2	8.5	Ho Sheung Heung	49	49.8	61.5	0	0	35.2	22	0	0	35.4	61.5	70	N	11.7	Y	N	0.0	N	N																						
R2047		3	11.5	Ho Sheung Heung	49	49.8	61.7	0	0	35.5	22.6	0	0	35.7	61.7	70	N	11.9	Y	N	0.0	N	N																						
R2102		1	10.7	C1-4	72.7	73.8	54	0	59.5	59.7	16	62.6	0	65.6	65.9	70	N	-7.9	N	N	11.9	Y	N																						
R2102		2	13.7	C1-4	73.3	74.4	54.1	0	60.3	59.7	16.1	62.9	0	66	66.3	70	N	-8.1	N	N	12.2	Y	N																						
R2102		3	16.7	C1-4	73.7	74.9	54.1	0	61.2	59.7	16.4	63.2	0	66.4	66.6	70	N	-8.3	N	N	12.5	Y	N																						
R2103		1	10.7	C1-4	74.9	76.0	56.9	0	52.9	60.2	50.3	64.9	0	66.5	66.9	70	N	-9.1	N	N	10.0	Y	N																						
R2103		2	13.7	C1-4	75.4	76.5	56.9	0	53.4	60.2	50.3	65.2	0	66.7	67.2	70	N	-9.3	N	N	10.3	Y	N																						
R2103		3	16.7	C1-4	75.7	76.9	56.9	0	54.1	60.2	50.3	65.5	0	67	67.4	70	N	-9.5	N	N	10.5	Y	N																						
R2141		1	21.0	Fung Kong Garden	49.8	51.0	5.4	0	0	28.1	55.9	0	0	55.9	55.9	70	N	4.9	Y	N	50.5	Y	N																						
R2141		2	24.0	Fung Kong Garden	49.8	51.0	6	0	0	28.5	55.9	0	0	55.9	55.9	70	N	4.9	Y	N	49.9	Y	N																						
R2141		3	27.0	Fung Kong Garden	49.8	51.0	6.7	0	0	28.9	55.9	0	0	55.9	55.9	70	N	4.9	Y	N	49.2	Y	N																						
R2500		1	23.5	A1-2	-	-	0	0	0	61.3	61.3	40.7	0	64.3	64.3	70	N	-	-	-	-	-	N																						
R2500		2	26.2	A1-2	-	-	0	0	0	61.3	61.2	41	0	64.3	64.3	70	N	-	-	-	-	-	N																						
R2500		3	28.9	A1-2	-	-	0	0	0	61.2	61.2	41.3	0	64.3	64.3	70	N	-	-	-	-	-	N																						
R2500		4	31.6	A1-2	-	-	0	0	0	61.2	61.2	41.5	0	64.3	64.3	70	N	-	-	-	-	-	N																						
R2500		5	34.3	A1-2	-	-	0	0	0	61.1	61.3	41.7	0	64.2	64.2	70	N	-	-	-	-	-	N																						
R2500		6	37.0	A1-2	-	-	0	0	0	61	61.6	41.9	0	64.4	64.4	70	N	-	-	-	-	-	N																						
R2500		7	39.7	A1-2	-	-	0	0	0	60.9	62.2	42.2	0	64.6	64.6	70	N	-	-	-	-	-	N																						
R2500		8	42.4	A1-2	-	-	0	0	0	60.8	62.4	42.4	0	64.7	64.7	70	N	-	-	-	-	-	N																						
R2500		9	45.1	A1-2	-	-	0	0	0	60.7	62.5	42.7	0	64.7	64.7	70	N	-	-	-	-	-	N																						
R2500		10	47.8	A1-2	-	-	0	0	0	60.6	62.4	42.9	0	64.6	64.6	70	N	-	-	-	-	-	N																						
R2500		11	50.5	A1-2	-	-	0	0	0	60.4	62.3	43.3	0	64.5	64.5	70	N	-	-	-	-	-	N																						
R2500		12	53.2	A1-2	-	-	0	0	0	60.3	62.2	43.5	0	64.4	64.4	70	N	-	-	-	-	-	N																						
R2500		13	55.9	A1-2	-	-	0	0	0	60.2	62.1	43.7	0	64.3	64.3	70	N	-	-	-	-	-	N																						
R2500		14	58.6	A1-2	-	-	0	0	0	60.1	62	44	0	64.2	64.2	70	N	-	-	-	-	-	N																						
R2500		15	61.3	A1-2	-	-	0	0	0	59.9	61.8	44.3	0	64	64	70	N	-	-	-	-	-	N																						
R2500		16	64.0	A1-2	-	-	0	0	0	59.8	61.7	44.6	0	63.9	63.9	70	N	-	-	-	-	-	N																						
R2500		17	66.7	A1-2	-	-	0	0	0	59.7	61.6	44.9	0	63.8	63.8	70	N	-	-	-	-	-	N																						
R2500		18	69.4	A1-2	-	-	0	0	0	59.6	61.5	45.2	0	63.7	63.7	70	N	-	-	-	-	-	N																						
R2500		19	72.1	A1-2>																																									

Assessment Point				Locations		WITHOUT PROJECT		WITH PROJECT											Exceedance C > Criteria (Y/N)	Check Project Impact Significance		Check Direct Mitigation		Mitigation Measures Required ^{2,4} (Y/N)
						OVERALL NOISE LEVEL at 2016 dB(A) [A]	OVERALL NOISE LEVEL at 2044 dB(A) [A]	EXISTING ROADS at 2044 dB(A)	OTHER ROADS at 2044 dB(A) ¹	PD	DD	OTHER dB(A)	EX	TR	NEW ROADS at 2044 ² dB(A) [B]	OVERALL NOISE LEVEL at 2044 dB(A) [C]	Noise Criteria dB(A)	C - A dB(A) [D]		D > 1dB(A)	B > Criteria	New Roads Contribution dB(A) [E]	E > 1dB(A)	
R2502	20	75.8	A1-2	-	-	52.5	0	58.8	67.6	54.1	60.6	0	69	69.1	70	N	-	-	-	-	-	N		
R2502	21	78.5	A1-2	-	-	53.1	0	58.9	67.4	54.2	61.2	0	69	69.1	70	N	-	-	-	-	-	N		
R2502	22	81.2	A1-2	-	-	53.7	0	59	67.2	54.3	61.7	0	68.9	69.1	70	N	-	-	-	-	-	N		
R2502	23	83.9	A1-2	-	-	54.4	0	59.1	67.1	54.3	62.2	0	69	69.1	70	N	-	-	-	-	-	N		
R2502	24	86.6	A1-2	-	-	55.1	0	59.3	67	54.2	62.6	0	69	69.2	70	N	-	-	-	-	-	N		
R2502	25	89.3	A1-2	-	-	55.6	0	59.4	66.9	54.2	63	0	69	69.2	70	N	-	-	-	-	-	N		
R2502	26	92.0	A1-2	-	-	56	0	59.4	66.8	54.1	63.5	0	69.2	69.4	70	N	-	-	-	-	-	N		
R2502	27	94.7	A1-2	-	-	56.5	0	59.5	66.7	54	63.8	0	69.1	69.4	70	N	-	-	-	-	-	N		
R2502	28	97.4	A1-2	-	-	56.8	0	59.6	66.6	53.9	64.1	0	69.2	69.4	70	N	-	-	-	-	-	N		
R2502	29	100.1	A1-2	-	-	57.1	0	59.6	66.5	53.8	64.3	0	69.2	69.5	70	N	-	-	-	-	-	N		
R2502	30	102.8	A1-2	-	-	57.3	0	59.7	66.4	53.7	64.6	0	69.2	69.5	70	N	-	-	-	-	-	N		
R2502	31	105.5	A1-2	-	-	57.6	0	59.8	66.2	53.6	64.8	0	69.3	69.5	70	N	-	-	-	-	-	N		
R2502	32	108.2	A1-2	-	-	57.8	0	59.9	66.1	53.5	65	0	69.3	69.6	70	N	-	-	-	-	-	N		
R2502	33	110.9	A1-2	-	-	58	0	60.1	66	53.4	65.2	0	69.3	69.7	70	N	-	-	-	-	-	N		
R2502	34	113.6	A1-2	-	-	58.3	0	60.2	66	53.3	65.4	0	69.4	69.7	70	N	-	-	-	-	-	N		
R2502	35	116.3	A1-2	-	-	58.4	0	60.4	65.9	53.3	65.6	0	69.4	69.8	70	N	-	-	-	-	-	N		
R2503	1	25.5	A1-2	-	-	40.7	0	61.2	64	52.8	51.8	0	66.2	66.2	70	N	-	-	-	-	-	N		
R2503	2	28.2	A1-2	-	-	41.9	0	61.7	63.9	52.7	52.6	0	66.3	66.4	70	N	-	-	-	-	-	N		
R2503	3	30.9	A1-2	-	-	43.2	0	62	63.8	52.6	53.3	0	66.4	66.5	70	N	-	-	-	-	-	N		
R2503	4	33.6	A1-2	-	-	44.7	0	62.3	63.8	52.5	54.2	0	66.6	66.6	70	N	-	-	-	-	-	N		
R2503	5	36.3	A1-2	-	-	46	0	62.6	63.8	52.4	55	0	66.7	66.7	70	N	-	-	-	-	-	N		
R2503	6	39.0	A1-2	-	-	47.5	0	62.8	63.9	52.5	55.9	0	66.9	66.9	70	N	-	-	-	-	-	N		
R2503	7	41.7	A1-2	-	-	48.5	0	62.9	63.9	52.4	56.9	0	67	67.1	70	N	-	-	-	-	-	N		
R2503	8	44.4	A1-2	-	-	49.5	0	63	63.9	52.2	57.8	0	67.2	67.3	70	N	-	-	-	-	-	N		
R2503	9	47.1	A1-2	-	-	50.4	0	63.1	63.8	52	58.7	0	67.3	67.4	70	N	-	-	-	-	-	N		
R2503	10	49.8	A1-2	-	-	51.1	0	63.2	63.8	51.8	59.5	0	67.4	67.5	70	N	-	-	-	-	-	N		
R2503	11	52.5	A1-2	-	-	51.6	0	63.2	63.8	51.6	60.2	0	67.5	67.7	70	N	-	-	-	-	-	N		
R2503	12	55.2	A1-2	-	-	52.1	0	63.3	63.8	51.4	60.7	0	67.7	67.8	70	N	-	-	-	-	-	N		
R2503	13	57.9	A1-2	-	-	52.6	0	63.3	63.8	51.3	61.1	0	67.7	67.9	70	N	-	-	-	-	-	N		
R2503	14	60.6	A1-2	-	-	53.2	0	63.3	63.7	51.2	61.5	0	67.8	68	70	N	-	-	-	-	-	N		
R2503	15	63.3	A1-2	-	-	53.7	0	63.3	63.6	51.2	61.8	0	67.9	68	70	N	-	-	-	-	-	N		
R2503	16	66.0	A1-2	-	-	54.4	0	63.4	63.5	51.4	62.2	0	67.9	68.1	70	N	-	-	-	-	-	N		
R2503	17	68.7	A1-2	-	-	55.3	0	63.4	63.5	52	62.6	0	68	68.3	70	N	-	-	-	-	-	N		
R2503	18	71.4	A1-2	-	-	56.2	0	63.5	63.3	52.3	63.1	0	68.2	68.5	70	N	-	-	-	-	-	N		
R2503	19	74.1	A1-2	-	-	57	0	63.6	63.2	52.4	63.5	0	68.3	68.6	70	N	-	-	-	-	-	N		
R2503	20	76.8	A1-2	-	-	57.5	0	63.6	63.2	52.4	63.9	0	68.4	68.8	70	N	-	-	-	-	-	N		
R2503	21	79.5	A1-2	-	-	57.7	0	63.7	63.1	52.4	64	0	68.5	68.8	70	N	-	-	-	-	-	N		
R2503	22	82.2	A1-2	-	-	57.9	0	63.7	63	52.4	64.2	0	68.6	68.9	70	N	-	-	-	-	-	N		
R2503	23	84.9	A1-2	-	-	58.1	0	63.8	63	52.3	64.4	0	68.6	69	70	N	-	-	-	-	-	N		
R2503	24	87.6	A1-2	-	-	58.2	0	63.9	62.8	52.2	64.7	0	68.7	69.1	70	N	-	-	-	-	-	N		
R2503	25	90.3	A1-2	-	-	58.3	0	63.9	62.8	52.2	65	0	68.9	69.2	70	N	-	-	-	-	-	N		
R2503	26	93.0	A1-2	-	-	58.5	0	64	62.8	52.1	65.2	0	69	69.4	70	N	-	-	-	-	-	N		
R2503	27	95.7	A1-2	-	-	58.6	0	64.1	62.7	52	65.4	0	69.1	69.5	70	N	-	-	-	-	-	N		
R2503	28	98.4	A1-2	-	-	58.8	0	64.3	62.6	51.9	65.6	0	69.2	69.6	70	N	-	-	-	-	-	N		
R2503	29	101.1	A1-2	-	-	59	0	64.3	62.5	51.9	65.9	0	69.3	69.7	70	N	-	-	-	-	-	N		
R2503	30	103.8	A1-2	-	-	59.1	0	64.4	62.5	51.9	66.1	0	69.4	69.8	70	N	-	-	-	-	-	N		
R2503	31	106.5	A1-2																					

Assessment Point				Locations		WITHOUT PROJECT		WITH PROJECT											Exceedance C > Criteria (Y/N)	Check Project Impact Significance		Check Direct Mitigation		Mitigation Measures Required ^(a) (Y/N)
						OVERALL NOISE LEVEL at 2016 dB(A) [A]	OVERALL NOISE LEVEL at 2044 dB(A) [A]	EXISTING ROADS at 2044 dB(A)	OTHER ROADS at 2044 dB(A) ⁽¹⁾	PD	DD	NEW ROADS OTHER dB(A)	EX	TR	NEW ROADS at 2044 ⁽²⁾ dB(A) [B]	OVERALL NOISE LEVEL at 2044 dB(A) [C]	Noise Criteria dB(A)	C - A dB(A) [D]		D > 1dB(A)	B > Criteria	New Roads Contribution dB(A) [E]	E > 1dB(A)	
R2521	30	110.8	A1-4	-	-	52.4	0	52.5	59.4	64.4	64.1	0	68	68.2	70	N	-	-	-	-	-	N		
R2522	1	32.5	A1-4	-	-	27.3	0	33.7	61	53.2	46.9	0	61.8	61.8	70	N	-	-	-	-	-	N		
R2522	2	35.5	A1-4	-	-	28	0	34	61.3	57.9	47.2	0	63	63	70	N	-	-	-	-	-	N		
R2522	3	38.5	A1-4	-	-	28.8	0	34.1	61.3	60.4	47.5	0	64	64	70	N	-	-	-	-	-	N		
R2522	4	41.5	A1-4	-	-	29.6	0	34.4	61.4	60.9	47.9	0	64.3	64.3	70	N	-	-	-	-	-	N		
R2522	5	44.5	A1-4	-	-	30.5	0	34.6	61.5	61	48.2	0	64.3	64.3	70	N	-	-	-	-	-	N		
R2522	6	47.5	A1-4	-	-	31.3	0	34.8	61.5	60.8	48.5	0	64.3	64.3	70	N	-	-	-	-	-	N		
R2522	7	50.5	A1-4	-	-	32.3	0	35.1	61.6	60.7	48.9	0	64.3	64.3	70	N	-	-	-	-	-	N		
R2522	8	53.5	A1-4	-	-	33.3	0	35.4	61.8	60.5	49.4	0	64.4	64.4	70	N	-	-	-	-	-	N		
R2522	9	56.5	A1-4	-	-	34.4	0	35.7	61.9	60.4	49.9	0	64.4	64.4	70	N	-	-	-	-	-	N		
R2522	10	59.5	A1-4	-	-	35.6	0	36.1	61.8	60.2	50.4	0	64.3	64.3	70	N	-	-	-	-	-	N		
R2522	11	62.5	A1-4	-	-	37	0	36.4	61.8	60.1	51	0	64.3	64.3	70	N	-	-	-	-	-	N		
R2522	12	65.5	A1-4	-	-	38.6	0	36.8	61.7	60	51.7	0	64.2	64.2	70	N	-	-	-	-	-	N		
R2522	13	68.5	A1-4	-	-	40.8	0	37.3	61.6	59.9	52.6	0	64.2	64.2	70	N	-	-	-	-	-	N		
R2522	14	71.5	A1-4	-	-	43.5	0	37.7	61.6	59.7	53.8	0	64.2	64.2	70	N	-	-	-	-	-	N		
R2522	15	74.5	A1-4	-	-	46	0	38.2	61.5	59.7	54.9	0	64.3	64.3	70	N	-	-	-	-	-	N		
R2522	16	77.5	A1-4	-	-	47.3	0	38.8	61.4	59.5	55.8	0	64.3	64.3	70	N	-	-	-	-	-	N		
R2522	17	80.5	A1-4	-	-	47.9	0	39.5	61.4	59.4	56.6	0	64.3	64.4	70	N	-	-	-	-	-	N		
R2522	18	83.5	A1-4	-	-	48.4	0	40.3	61.3	59.3	57.4	0	64.4	64.5	70	N	-	-	-	-	-	N		
R2522	19	86.5	A1-4	-	-	48.7	0	40.9	61.2	59.2	58.2	0	64.5	64.9	70	N	-	-	-	-	-	N		
R2522	20	89.5	A1-4	-	-	48.9	0	41.8	61.1	59.1	58.7	0	64.6	64.7	70	N	-	-	-	-	-	N		
R2522	21	92.5	A1-4	-	-	49	0	42.7	61	59	59.1	0	64.6	64.8	70	N	-	-	-	-	-	N		
R2522	22	95.5	A1-4	-	-	49.2	0	44.1	60.9	58.8	59.4	0	64.6	64.7	70	N	-	-	-	-	-	N		
R2522	23	98.5	A1-4	-	-	49.2	0	44.9	60.8	58.8	59.7	0	64.7	64.8	70	N	-	-	-	-	-	N		
R2522	24	101.5	A1-4	-	-	49.5	0	45.7	60.8	58.7	59.9	0	64.7	64.8	70	N	-	-	-	-	-	N		
R2522	25	104.5	A1-4	-	-	49.9	0	46.3	60.7	58.6	60.2	0	64.8	64.9	70	N	-	-	-	-	-	N		
R2522	26	107.5	A1-4	-	-	50.2	0	46.8	60.6	58.4	60.5	0	64.8	65	70	N	-	-	-	-	-	N		
R2522	27	110.5	A1-4	-	-	50.8	0	47.3	60.6	58.4	60.9	0	64.9	65.1	70	N	-	-	-	-	-	N		
R2522	28	113.5	A1-4	-	-	51.2	0	47.7	60.4	58.2	61.3	0	65	65.2	70	N	-	-	-	-	-	N		
R2522	29	116.5	A1-4	-	-	51.7	0	48.2	60.3	58.1	61.6	0	65.1	65.3	70	N	-	-	-	-	-	N		
R2522	30	119.5	A1-4	-	-	52.1	0	48.5	60.3	58	61.9	0	65.2	65.4	70	N	-	-	-	-	-	N		
R2541	1	21.0	A1-5	-	-	28.3	0	30.7	54.4	65.5	46.7	0	65.9	65.9	70	N	-	-	-	-	-	N		
R2541	2	24.0	A1-5	-	-	29.2	0	32.5	54.4	65.5	47.2	0	65.8	65.9	70	N	-	-	-	-	-	N		
R2541	3	27.0	A1-5	-	-	29.8	0	35.1	54.7	65.4	47.5	0	65.8	65.8	70	N	-	-	-	-	-	N		
R2541	4	30.0	A1-5	-	-	30.3	0	36.6	56.5	65.6	47.9	0	66.2	66.2	70	N	-	-	-	-	-	N		
R2541	5	33.0	A1-5	-	-	31	0	37.7	57	65.8	48.3	0	66.4	66.4	70	N	-	-	-	-	-	N		
R2541	6	36.0	A1-5	-	-	31.6	0	38.3	57.1	65.6	48.7	0	66.3	66.3	70	N	-	-	-	-	-	N		
R2541	7	39.0	A1-5	-	-	32.2	0	39.2	57	65.5	49.1	0	66.1	66.1	70	N	-	-	-	-	-	N		
R2541	8	42.0	A1-5	-	-	32.9	0	39.9	56.9	65.3	49.5	0	66	66	70	N	-	-	-	-	-	N		
R2541	9	45.0	A1-5	-	-	33.7	0	40.5	56.9	65	50	0	65.8	65.8	70	N	-	-	-	-	-	N		
R2541	10	48.0	A1-5	-	-	34.5	0	40.9	56.8	64.8	50.4	0	65.6	65.6	70	N	-	-	-	-	-	N		
R2541	11	51.0	A1-5	-	-	35.4	0	41.2	56.7	64.6	50.9	0	65.5	65.5	70	N	-	-	-	-	-	N		
R2541	12	54.0	A1-5	-	-	36.4	0	41.5	56.6	64.4	51.4	0	65.3	65.3	70	N	-	-	-	-	-	N		
R2541	13	57.0	A1-5	-	-	37.6	0	41.8	56.5	64.2	51.9	0	65.1	65.1	70	N	-	-	-	-	-	N		
R2541	14	60.0	A1-5	-	-	39.1	0	42	56.5	64	52.4	0	65	65	70	N	-	-	-	-	-	N		
R2541	15	63.0	A1-5	-	-	40.7	0	42.2	56.4	63.8	52.8	0	64.8	64.9	70	N	-	-	-	-	-	N		
R2541	16	66.0	A																					

Assessment Point				Locations		WITHOUT PROJECT		WITH PROJECT											Exceedance C > Criteria (Y/N)	Check Project Impact Significance		Check Direct Mitigation		Mitigation Measures Required ^(5A) (Y/N)
						OVERALL NOISE LEVEL at 2016 dB(A) [A]	OVERALL NOISE LEVEL at 2044 dB(A) [A]	EXISTING ROADS at 2044 dB(A)	OTHER ROADS at 2044 dB(A) ⁽¹⁾	PD	DD	OTHER dB(A)	EX	TR	NEW ROADS at 2044 ⁽²⁾ dB(A) [B]	OVERALL NOISE LEVEL at 2044 dB(A) [C]	Noise Criteria dB(A)	C - A dB(A) [D]		D > 1dB(A)	B > Criteria	New Roads Contribution dB(A) [E]	E > 1dB(A)	
R2561	25	98.0	A1-6	-	-	37	0	34.5	64	60.9	62.8	0	67.5	67.5	70	N	-	-	-	-	-	N		
R2561	26	101.0	A1-6	-	-	37	0	35.7	63.9	60.8	63.1	0	67.6	67.6	70	N	-	-	-	-	-	N		
R2561	27	104.0	A1-6	-	-	37	0	36.7	63.8	60.6	63.4	0	67.6	67.6	70	N	-	-	-	-	-	N		
R2561	28	107.0	A1-6	-	-	36.9	0	37.5	63.8	60.5	63.6	0	67.6	67.6	70	N	-	-	-	-	-	N		
R2561	29	110.0	A1-6	-	-	36.9	0	38.1	63.7	60.4	63.8	0	67.7	67.7	70	N	-	-	-	-	-	N		
R2561	30	113.0	A1-6	-	-	36.9	0	38.9	63.6	60.3	64.1	0	67.7	67.7	70	N	-	-	-	-	-	N		
R2581	1	25.0	A1-8	-	-	24	0	16.4	64.5	44.8	51	0	64.7	64.7	70	N	-	-	-	-	-	N		
R2581	2	28.0	A1-8	-	-	25.5	0	16.3	65.1	44.9	51.3	0	65.3	65.3	70	N	-	-	-	-	-	N		
R2581	3	31.0	A1-8	-	-	26.6	0	16.3	65.5	45	51.6	0	65.7	65.7	70	N	-	-	-	-	-	N		
R2581	4	34.0	A1-8	-	-	27.5	0	16.3	65.6	45.1	51.8	0	65.8	65.8	70	N	-	-	-	-	-	N		
R2581	5	37.0	A1-8	-	-	28.5	0	16.3	65.6	45.1	52.1	0	65.8	65.8	70	N	-	-	-	-	-	N		
R2581	6	40.0	A1-8	-	-	29.2	0	16.3	65.5	45.1	52.5	0	65.8	65.8	70	N	-	-	-	-	-	N		
R2581	7	43.0	A1-8	-	-	30.3	0	16.3	65.4	45.1	52.9	0	65.7	65.7	70	N	-	-	-	-	-	N		
R2581	8	46.0	A1-8	-	-	31.3	0	16.6	65.3	45.1	53.3	0	65.6	65.6	70	N	-	-	-	-	-	N		
R2581	9	49.0	A1-8	-	-	31.8	0	16.6	65.2	45.2	53.7	0	65.5	65.5	70	N	-	-	-	-	-	N		
R2581	10	52.0	A1-8	-	-	32.4	0	16.7	65.1	45.2	54.2	0	65.5	65.5	70	N	-	-	-	-	-	N		
R2581	11	55.0	A1-8	-	-	32.7	0	16.6	65	45.2	54.8	0	65.4	65.4	70	N	-	-	-	-	-	N		
R2581	12	58.0	A1-8	-	-	33.1	0	17.2	64.9	45.2	55.3	0	65.4	65.4	70	N	-	-	-	-	-	N		
R2581	13	61.0	A1-8	-	-	33.8	0	17.3	64.8	45.2	56.1	0	65.4	65.4	70	N	-	-	-	-	-	N		
R2581	14	64.0	A1-8	-	-	34.8	0	17.2	64.7	45.2	56.9	0	65.4	65.4	70	N	-	-	-	-	-	N		
R2581	15	67.0	A1-8	-	-	36.3	0	17.5	64.6	45.3	57.7	0	65.5	65.5	70	N	-	-	-	-	-	N		
R2581	16	70.0	A1-8	-	-	37.9	0	17.4	64.5	45.4	58.6	0	65.6	65.6	70	N	-	-	-	-	-	N		
R2581	17	73.0	A1-8	-	-	38.9	0	17.4	64.5	45.5	59.2	0	65.7	65.7	70	N	-	-	-	-	-	N		
R2581	18	76.0	A1-8	-	-	39.2	0	17.4	64.4	45.8	60	0	65.8	65.8	70	N	-	-	-	-	-	N		
R2581	19	79.0	A1-8	-	-	39.4	0	17.5	64.4	46.2	60.7	0	66	66	70	N	-	-	-	-	-	N		
R2581	20	82.0	A1-8	-	-	39.4	0	17.5	64.3	46.5	61.3	0	66.1	66.1	70	N	-	-	-	-	-	N		
R2581	21	85.0	A1-8	-	-	39.4	0	17.4	64.2	46.9	61.7	0	66.2	66.2	70	N	-	-	-	-	-	N		
R2581	22	88.0	A1-8	-	-	39.4	0	17.4	64.1	47.2	62	0	66.3	66.3	70	N	-	-	-	-	-	N		
R2581	23	91.0	A1-8	-	-	39.4	0	17.4	64.1	47.4	62.4	0	66.4	66.4	70	N	-	-	-	-	-	N		
R2581	24	94.0	A1-8	-	-	39.4	0	17.5	64	47.6	62.5	0	66.4	66.4	70	N	-	-	-	-	-	N		
R2581	25	97.0	A1-8	-	-	39.4	0	17.5	63.9	47.7	62.8	0	66.5	66.5	70	N	-	-	-	-	-	N		
R2581	26	100.0	A1-8	-	-	39.4	0	17.5	63.8	47.7	63	0	66.5	66.5	70	N	-	-	-	-	-	N		
R2581	27	103.0	A1-8	-	-	39.4	0	17.5	63.8	47.8	63.2	0	66.5	66.6	70	N	-	-	-	-	-	N		
R2581	28	106.0	A1-8	-	-	39.4	0	17.5	63.7	47.8	63.4	0	66.6	66.6	70	N	-	-	-	-	-	N		
R2581	29	109.0	A1-8	-	-	39.4	0	17.4	63.7	47.9	63.6	0	66.7	66.7	70	N	-	-	-	-	-	N		
R2581	30	112.0	A1-8	-	-	39.4	0	17.3	63.6	47.9	63.7	0	66.7	66.7	70	N	-	-	-	-	-	N		
R2582	1	25.0	A1-8	-	-	24.4	0	13.5	70	52.7	51.7	0	70.2	70.2	70	N	-	-	-	-	-	N		
R2582	2	27.7	A1-8	-	-	25.8	0	13.9	70	52.5	52	0	70.2	70.2	70	N	-	-	-	-	-	N		
R2582	3	30.4	A1-8	-	-	26.9	0	14.1	69.9	52.3	52.3	0	70	70	70	N	-	-	-	-	-	N		
R2582	4	33.1	A1-8	-	-	27.8	0	14.5	69.6	52.1	52.6	0	69.8	69.8	70	N	-	-	-	-	-	N		
R2582	5	35.8	A1-8	-	-	28.9	0	15	69.5	51.9	53	0	69.6	69.6	70	N	-	-	-	-	-	N		
R2582	6	38.5	A1-8	-	-	29.7	0	15.4	69.3	51.7	53.4	0	69.5	69.5	70	N	-	-	-	-	-	N		
R2582	7	41.2	A1-8	-	-	30.7	0	15.8	69.1	51.5	53.7	0	69.3	69.3	70	N	-	-	-	-	-	N		
R2582	8	43.9	A1-8	-	-	31.4	0	16.3	69	51.3	54.2	0	69.2	69.2	70	N	-	-	-	-	-	N		
R2582	9	46.6	A1-8	-	-	32	0	16.8	68.8	51.1	54.7	0	69	69	70	N	-	-	-	-	-	N		
R2582	10	49.3	A1-8	-	-	32.4	0	17.4	68.6	50.9	55.3	0	68.9	68.9	70	N	-	-	-	-	-	N		
R2582	11	52																						

Assessment Point				Locations		WITHOUT PROJECT		WITH PROJECT											Exceedance C > Criteria (Y/N)	Check Project Impact Significance		Check Direct Mitigation		Mitigation Measures Required ^{2/3,4/} (Y/N)
						OVERALL NOISE LEVEL at 2016 dB(A) [A]	OVERALL NOISE LEVEL at 2044 dB(A) [A]	EXISTING ROADS at 2044 dB(A)	OTHER ROADS at 2044 dB(A) ^{1/1}	PD	DD	OTHER dB(A)	EX	TR	NEW ROADS at 2044 ^{2/} dB(A) [B]	OVERALL NOISE LEVEL at 2044 dB(A) [C]	Noise Criteria dB(A)	C - A dB(A) [D]		D > 1dB(A)	B > Criteria	New Roads Contribution dB(A) [E]	E > 1dB(A)	
R2601	20	62.8	A1-9	-	-	-	-	40.9	0	68.6	44	52.4	0	0	68.7	68.7	70	N	-	-	-	-	-	N
R2602	1	11.5	A1-9	-	-	-	-	11.9	0	60	59.4	53.3	0	0	63.2	63.2	70	N	-	-	-	-	-	N
R2602	2	14.2	A1-9	-	-	-	-	13.9	0	60.5	59.4	53.3	0	0	63.4	63.4	70	N	-	-	-	-	-	N
R2602	3	16.9	A1-9	-	-	-	-	16.3	0	61.5	59.3	53.3	0	0	64	64	70	N	-	-	-	-	-	N
R2602	4	19.6	A1-9	-	-	-	-	19.4	0	62.9	59.3	53.8	0	0	64.8	64.8	70	N	-	-	-	-	-	N
R2602	5	22.3	A1-9	-	-	-	-	22.4	0	64.3	59.2	54.5	0	0	65.8	65.8	70	N	-	-	-	-	-	N
R2602	6	25.0	A1-9	-	-	-	-	23.8	0	65.1	59.1	54.5	0	0	66.4	66.4	70	N	-	-	-	-	-	N
R2602	7	27.7	A1-9	-	-	-	-	24.3	0	65.7	59	54.3	0	0	66.8	66.8	70	N	-	-	-	-	-	N
R2602	8	30.4	A1-9	-	-	-	-	24.6	0	66.2	58.8	54.1	0	0	67.1	67.1	70	N	-	-	-	-	-	N
R2602	9	33.1	A1-9	-	-	-	-	24.7	0	66.3	58.8	53.9	0	0	67.2	67.2	70	N	-	-	-	-	-	N
R2602	10	35.8	A1-9	-	-	-	-	24.8	0	66.5	58.7	53.8	0	0	67.3	67.3	70	N	-	-	-	-	-	N
R2602	11	38.5	A1-9	-	-	-	-	25	0	66.6	58.6	53.7	0	0	67.5	67.5	70	N	-	-	-	-	-	N
R2602	12	41.2	A1-9	-	-	-	-	25.2	0	66.9	58.5	53.6	0	0	67.6	67.6	70	N	-	-	-	-	-	N
R2602	13	43.9	A1-9	-	-	-	-	25.6	0	67.1	58.4	53.7	0	0	67.8	67.8	70	N	-	-	-	-	-	N
R2602	14	46.6	A1-9	-	-	-	-	26.1	0	67.2	58.4	53.8	0	0	67.9	67.9	70	N	-	-	-	-	-	N
R2602	15	49.3	A1-9	-	-	-	-	26.9	0	67.3	58.4	54.1	0	0	68	68	70	N	-	-	-	-	-	N
R2602	16	52.0	A1-9	-	-	-	-	28.2	0	67.3	58.3	54.3	0	0	68	68	70	N	-	-	-	-	-	N
R2602	17	54.7	A1-9	-	-	-	-	30.5	0	67.3	58.3	54.4	0	0	68	68	70	N	-	-	-	-	-	N
R2602	18	57.4	A1-9	-	-	-	-	33.1	0	67.3	58.4	54.6	0	0	68	68	70	N	-	-	-	-	-	N
R2602	19	60.1	A1-9	-	-	-	-	34.5	0	67.2	58.4	54.7	0	0	68	68	70	N	-	-	-	-	-	N
R2602	20	62.8	A1-9	-	-	-	-	35.1	0	67.3	58.5	54.8	0	0	68	68	70	N	-	-	-	-	-	N
R2603	1	11.5	A1-9	-	-	-	-	7	0	57	63.4	46.4	0	0	64.4	64.4	70	N	-	-	-	-	-	N
R2603	2	14.2	A1-9	-	-	-	-	7.6	0	57.4	63.4	47.5	0	0	64.5	64.5	70	N	-	-	-	-	-	N
R2603	3	16.9	A1-9	-	-	-	-	8.4	0	58.3	63.3	49.9	0	0	64.7	64.7	70	N	-	-	-	-	-	N
R2603	4	19.6	A1-9	-	-	-	-	9.3	0	59.5	63.2	52.3	0	0	65	65	70	N	-	-	-	-	-	N
R2603	5	22.3	A1-9	-	-	-	-	10.4	0	60.8	63.2	52.9	0	0	65.4	65.4	70	N	-	-	-	-	-	N
R2603	6	25.0	A1-9	-	-	-	-	11.5	0	61.6	63.1	53	0	0	65.7	65.7	70	N	-	-	-	-	-	N
R2603	7	27.7	A1-9	-	-	-	-	12.8	0	62.1	63	53	0	0	65.8	65.8	70	N	-	-	-	-	-	N
R2603	8	30.4	A1-9	-	-	-	-	14.1	0	62.5	62.9	53	0	0	65.9	65.9	70	N	-	-	-	-	-	N
R2603	9	33.1	A1-9	-	-	-	-	15.4	0	62.7	62.8	52.9	0	0	66	66	70	N	-	-	-	-	-	N
R2603	10	35.8	A1-9	-	-	-	-	17	0	62.9	62.6	52.9	0	0	66	66	70	N	-	-	-	-	-	N
R2603	11	38.5	A1-9	-	-	-	-	18.5	0	63.1	62.5	52.8	0	0	66	66	70	N	-	-	-	-	-	N
R2603	12	41.2	A1-9	-	-	-	-	20.1	0	63.2	62.4	52.8	0	0	66	66	70	N	-	-	-	-	-	N
R2603	13	43.9	A1-9	-	-	-	-	21.7	0	63.3	62.3	52.8	0	0	66	66	70	N	-	-	-	-	-	N
R2603	14	46.6	A1-9	-	-	-	-	23.7	0	63.3	62.2	52.9	0	0	66	66	70	N	-	-	-	-	-	N
R2603	15	49.3	A1-9	-	-	-	-	26	0	63.4	62.1	53	0	0	66.1	66.1	70	N	-	-	-	-	-	N
R2603	16	52.0	A1-9	-	-	-	-	29.5	0	63.5	62.1	53.2	0	0	66.1	66.1	70	N	-	-	-	-	-	N
R2603	17	54.7	A1-9	-	-	-	-	32.9	0	63.7	62	53.4	0	0	66.1	66.1	70	N	-	-	-	-	-	N
R2603	18	57.4	A1-9	-	-	-	-	35.1	0	63.8	62	53.7	0	0	66.2	66.2	70	N	-	-	-	-	-	N
R2603	19	60.1	A1-9	-	-	-	-	36.1	0	64	61.9	54.1	0	0	66.4	66.4	70	N	-	-	-	-	-	N
R2603	20	62.8	A1-9	-	-	-	-	36.5	0	64.2	61.9	54.6	0	0	66.5	66.5	70	N	-	-	-	-	-	N
R2604	1	11.5	A1-9	-	-	-	-	15.2	0	52.8	66.8	60.6	48.5	0	67.9	67.9	70	N	-	-	-	-	-	N
R2604	2	14.2	A1-9	-	-	-	-	16	0	53.1	66.8	60.7	51.8	0	68	68	70	N	-	-	-	-	-	N
R2604	3	16.9	A1-9	-	-	-	-	16.9	0	53.5	66.8	61.1	54.2	0	68.2	68.2	70	N	-	-	-	-	-	N
R2604	4	19.6	A1-9	-	-	-	-	17.9	0	54.3	66.9													

Assessment Point				Locations		WITHOUT PROJECT		WITH PROJECT											Exceedance C > Criteria (Y/N)	Check Project Impact Significance		Check Direct Mitigation		Mitigation Measures Required ^(5,6) (Y/N)
						OVERALL NOISE LEVEL at 2016 dB(A) [A]	OVERALL NOISE LEVEL at 2044 dB(A) [A]	EXISTING ROADS at 2044 dB(A)	OTHER ROADS at 2044 dB(A) ⁽¹⁾	PD	DD	NEW ROADS OTHER dB(A)	EX	TR	NEW ROADS at 2044 ⁽²⁾ dB(A) [B]	OVERALL NOISE LEVEL at 2044 dB(A) [C]	Noise Criteria dB(A)	C - A dB(A) [D]		D > 1dB(A)	B > Criteria	New Roads Contribution dB(A) [E]	E > 1dB(A)	
R2607	15	50.3	A1-9	-	-	30.8	0	44.3	68.1	58	56.4	0	68.8	68.8	70	N	-	-	-	-	-	N		
R2607	16	53.0	A1-9	-	-	34.9	0	45.1	68	58	57.4	0	68.8	68.8	70	N	-	-	-	-	-	N		
R2607	17	55.7	A1-9	-	-	39	0	46.2	67.9	58.1	58.5	0	68.8	68.8	70	N	-	-	-	-	-	N		
R2607	18	58.4	A1-9	-	-	40.4	0	47.6	67.8	58.5	59.8	0	68.9	68.9	70	N	-	-	-	-	-	N		
R2607	19	61.1	A1-9	-	-	40.8	0	49.5	67.7	58.8	61.1	0	69	69	70	N	-	-	-	-	-	N		
R2607	20	63.8	A1-9	-	-	40.9	0	51.5	67.6	58.9	62.4	0	69.2	69.2	70	N	-	-	-	-	-	N		
R2608	1	12.8	A1-9	-	-	11.6	0	16	65.7	49.2	47.5	0	65.9	65.9	70	N	-	-	-	-	-	N		
R2608	2	15.5	A1-9	-	-	12.1	0	16.8	65.7	49.2	47.7	0	65.9	65.9	70	N	-	-	-	-	-	N		
R2608	3	18.2	A1-9	-	-	12.8	0	17.7	65.7	49.2	48	0	65.8	65.8	70	N	-	-	-	-	-	N		
R2608	4	20.9	A1-9	-	-	13.8	0	18.6	65.7	49.2	48.2	0	65.8	65.8	70	N	-	-	-	-	-	N		
R2608	5	23.6	A1-9	-	-	14.7	0	19.6	65.7	49.2	48.5	0	65.8	65.8	70	N	-	-	-	-	-	N		
R2608	6	26.3	A1-9	-	-	15.8	0	20.6	65.6	49.2	48.8	0	65.8	65.8	70	N	-	-	-	-	-	N		
R2608	7	29.0	A1-9	-	-	17	0	21.7	65.6	49.1	49.1	0	65.8	65.8	70	N	-	-	-	-	-	N		
R2608	8	31.7	A1-9	-	-	18.2	0	22.7	65.6	49.1	49.4	0	65.8	65.8	70	N	-	-	-	-	-	N		
R2608	9	34.4	A1-9	-	-	19.5	0	23.9	65.6	49.1	49.8	0	65.8	65.8	70	N	-	-	-	-	-	N		
R2608	10	37.1	A1-9	-	-	20.8	0	25.2	65.6	49.1	50.1	0	65.8	65.8	70	N	-	-	-	-	-	N		
R2608	11	39.8	A1-9	-	-	22.3	0	26.6	65.7	49.1	50.6	0	65.9	65.9	70	N	-	-	-	-	-	N		
R2608	12	42.5	A1-9	-	-	27.9	0	27.9	65.7	49	51	0	65.9	65.9	70	N	-	-	-	-	-	N		
R2608	13	45.2	A1-9	-	-	25.6	0	29.4	65.7	49	51.4	0	66	66	70	N	-	-	-	-	-	N		
R2608	14	47.9	A1-9	-	-	27.7	0	31.1	65.7	49	51.9	0	66	66	70	N	-	-	-	-	-	N		
R2608	15	50.6	A1-9	-	-	30.7	0	33.1	65.6	49	52.4	0	65.9	65.9	70	N	-	-	-	-	-	N		
R2608	16	53.3	A1-9	-	-	33.2	0	35.5	65.6	48.9	53	0	65.9	65.9	70	N	-	-	-	-	-	N		
R2608	17	56.0	A1-9	-	-	35.4	0	38.4	65.5	49	53.7	0	65.9	65.9	70	N	-	-	-	-	-	N		
R2608	18	58.7	A1-9	-	-	37.6	0	41.3	65.5	49	54.5	0	65.9	65.9	70	N	-	-	-	-	-	N		
R2608	19	61.4	A1-9	-	-	38.9	0	42.3	65.4	48.9	55.3	0	65.9	66	70	N	-	-	-	-	-	N		
R2608	20	64.1	A1-9	-	-	39.6	0	42.7	65.4	49	56.1	0	66	66	70	N	-	-	-	-	-	N		
R2609	1	12.8	A1-9	-	-	1.8	0	0	63.5	26.3	46.8	0	63.6	63.6	70	N	-	-	-	-	-	N		
R2609	2	15.5	A1-9	-	-	2.5	0	0	63.4	26.8	47	0	63.5	63.5	70	N	-	-	-	-	-	N		
R2609	3	18.2	A1-9	-	-	3.3	0	0	63.4	27.2	47.1	0	63.5	63.5	70	N	-	-	-	-	-	N		
R2609	4	20.9	A1-9	-	-	4.2	0	0	63.4	27.5	47.3	0	63.5	63.5	70	N	-	-	-	-	-	N		
R2609	5	23.6	A1-9	-	-	5.1	0	0	63.5	27.9	47.4	0	63.6	63.6	70	N	-	-	-	-	-	N		
R2609	6	26.3	A1-9	-	-	6.1	0	0	63.4	28.2	47.6	0	63.5	63.5	70	N	-	-	-	-	-	N		
R2609	7	29.0	A1-9	-	-	7.1	0	0	63.4	28.5	47.8	0	63.5	63.5	70	N	-	-	-	-	-	N		
R2609	8	31.7	A1-9	-	-	8.3	0	0	63.3	28.9	48	0	63.4	63.4	70	N	-	-	-	-	-	N		
R2609	9	34.4	A1-9	-	-	9.2	0	0	63.3	29.3	48.1	0	63.4	63.4	70	N	-	-	-	-	-	N		
R2609	10	37.1	A1-9	-	-	10.2	0	0	63.3	29.8	48.3	0	63.4	63.4	70	N	-	-	-	-	-	N		
R2609	11	39.8	A1-9	-	-	11.2	0	0	63.4	30.2	48.5	0	63.5	63.5	70	N	-	-	-	-	-	N		
R2609	12	42.5	A1-9	-	-	12.3	0	0	63.4	30.6	48.7	0	63.6	63.6	70	N	-	-	-	-	-	N		
R2609	13	45.2	A1-9	-	-	13.4	0	0	63.5	31.1	48.9	0	63.6	63.6	70	N	-	-	-	-	-	N		
R2609	14	47.9	A1-9	-	-	14.6	0	0	63.5	31.4	49	0	63.7	63.7	70	N	-	-	-	-	-	N		
R2609	15	50.6	A1-9	-	-	15.9	0	0	63.5	32	49.2	0	63.7	63.7	70	N	-	-	-	-	-	N		
R2609	16	53.3	A1-9	-	-	17.1	0	0	63.5	32.4	49.5	0	63.6	63.6	70	N	-	-	-	-	-	N		
R2609	17	56.0	A1-9	-	-	18.6	0	0	63.4	32.9	49.7	0	63.6	63.6	70	N	-	-	-	-	-	N		
R2609	18	58.7	A1-9	-	-	20.3	0	0	63.4	33.4	49.9	0	63.6	63.6	70	N	-	-	-	-	-	N		
R2609	19	61.4	A1-9	-	-	22.1	0	0	63.3	33.9	50.1	0	63.5	63.5	70	N	-	-	-	-	-	N		
R2609	20	64.1	A1-9	-	-	24.4	0	0	63.2	34.4	50.3	0	63.5	63.5	70	N	-	-	-	-	-	N		
R2610	1	12.5	A1-9	-	-	15.6	0	14.1	65.4	53.1	45.6	0												

Assessment Point				Locations		WITHOUT PROJECT		WITH PROJECT											Exceedance C > Criteria (Y/N)	Check Project Impact Significance		Check Direct Mitigation		Mitigation Measures Required ^{(b),(c)} (Y/N)
						OVERALL NOISE LEVEL at 2016 dB(A) [A]	OVERALL NOISE LEVEL at 2044 dB(A) [A]	EXISTING ROADS at 2044 dB(A)	OTHER ROADS at 2044 dB(A) ⁽¹⁾	PD	DD	NEW ROADS OTHER dB(A)	EX	TR	NEW ROADS at 2044 ⁽²⁾ dB(A) [B]	OVERALL NOISE LEVEL at 2044 dB(A) [C]	Noise Criteria dB(A)	C - A dB(A) [D]		D > 1dB(A)	B > Criteria	New Roads Contribution dB(A) [E]	E > 1dB(A)	
R2621	30	105.3	A2-2	-	-	51.5	0	68.6	47.6	0	54	0	68.8	68.9	70	N	-	-	-	-	-	N		
R2621	31	108.0	A2-2	-	-	51.5	0	68.6	47.7	0	54.1	0	68.8	68.9	70	N	-	-	-	-	-	N		
R2621	32	110.7	A2-2	-	-	51.5	0	68.6	47.9	0	54.2	0	68.8	68.9	70	N	-	-	-	-	-	N		
R2621	33	113.4	A2-2	-	-	51.5	0	68.6	48	0	54.3	0	68.8	68.8	70	N	-	-	-	-	-	N		
R2621	34	116.1	A2-2	-	-	51.5	0	68.5	48	0	54.4	0	68.7	68.8	70	N	-	-	-	-	-	N		
R2621	35	118.8	A2-2	-	-	51.5	0	68.5	48.1	0	54.5	0	68.7	68.8	70	N	-	-	-	-	-	N		
R2622	1	27.0	A2-2	-	-	41.9	0	66.7	47.3	24	40.1	0	66.8	66.8	70	N	-	-	-	-	-	N		
R2622	2	29.7	A2-2	-	-	41.9	0	66.8	47.4	24	40.6	0	66.8	66.8	70	N	-	-	-	-	-	N		
R2622	3	32.4	A2-2	-	-	42	0	66.8	47.5	24	41.1	0	66.8	66.8	70	N	-	-	-	-	-	N		
R2622	4	35.1	A2-2	-	-	42	0	66.7	47.6	24	41.5	0	66.8	66.8	70	N	-	-	-	-	-	N		
R2622	5	37.8	A2-2	-	-	42.1	0	66.8	47.7	24	42	0	66.8	66.9	70	N	-	-	-	-	-	N		
R2622	6	40.5	A2-2	-	-	42.2	0	66.7	47.9	24	42.5	0	66.8	66.8	70	N	-	-	-	-	-	N		
R2622	7	43.2	A2-2	-	-	42.4	0	66.7	48.1	24	43.1	0	66.8	66.8	70	N	-	-	-	-	-	N		
R2622	8	45.9	A2-2	-	-	42.5	0	66.6	48.2	24	43.6	0	66.7	66.7	70	N	-	-	-	-	-	N		
R2622	9	48.6	A2-2	-	-	42.7	0	66.6	48.4	24	44.2	0	66.6	66.7	70	N	-	-	-	-	-	N		
R2622	10	51.3	A2-2	-	-	43	0	66.5	48.5	23.9	44.8	0	66.6	66.6	70	N	-	-	-	-	-	N		
R2622	11	54.0	A2-2	-	-	43.3	0	66.4	48.6	23.9	45.4	0	66.5	66.5	70	N	-	-	-	-	-	N		
R2622	12	56.7	A2-2	-	-	43.7	0	66.3	48.7	23.9	46.1	0	66.4	66.4	70	N	-	-	-	-	-	N		
R2622	13	59.4	A2-2	-	-	44.1	0	66.2	48.9	23.9	46.9	0	66.4	66.4	70	N	-	-	-	-	-	N		
R2622	14	62.1	A2-2	-	-	44.7	0	66.2	49	23.9	47.7	0	66.3	66.4	70	N	-	-	-	-	-	N		
R2622	15	64.8	A2-2	-	-	45.3	0	66.1	49.2	23.9	48.5	0	66.3	66.3	70	N	-	-	-	-	-	N		
R2622	16	67.5	A2-2	-	-	46.1	0	66.1	49.2	23.9	49.3	0	66.2	66.3	70	N	-	-	-	-	-	N		
R2622	17	70.2	A2-2	-	-	46.9	0	66	49.3	23.9	49.9	0	66.2	66.3	70	N	-	-	-	-	-	N		
R2622	18	72.9	A2-2	-	-	47.9	0	65.9	49.4	23.9	50.5	0	66.2	66.2	70	N	-	-	-	-	-	N		
R2622	19	75.6	A2-2	-	-	48.7	0	65.8	49.5	23.8	50.9	0	66.1	66.2	70	N	-	-	-	-	-	N		
R2622	20	78.3	A2-2	-	-	49.4	0	65.7	49.6	23.8	51.3	0	66	66.1	70	N	-	-	-	-	-	N		
R2622	21	81.0	A2-2	-	-	50	0	65.6	49.7	23.8	51.7	0	65.9	66	70	N	-	-	-	-	-	N		
R2622	22	83.7	A2-2	-	-	50.4	0	65.6	49.8	23.8	52.1	0	65.9	66	70	N	-	-	-	-	-	N		
R2622	23	86.4	A2-2	-	-	50.7	0	65.5	49.9	23.8	52.4	0	65.8	65.9	70	N	-	-	-	-	-	N		
R2622	24	89.1	A2-2	-	-	50.9	0	65.4	50	23.8	52.7	0	65.7	65.9	70	N	-	-	-	-	-	N		
R2622	25	91.8	A2-2	-	-	51	0	65.3	50.1	23.8	53	0	65.7	65.8	70	N	-	-	-	-	-	N		
R2622	26	94.5	A2-2	-	-	51.1	0	65.2	50.1	23.7	53.3	0	65.6	65.7	70	N	-	-	-	-	-	N		
R2622	27	97.2	A2-2	-	-	51.1	0	65.1	50.3	23.7	53.5	0	65.5	65.7	70	N	-	-	-	-	-	N		
R2622	28	99.9	A2-2	-	-	51.1	0	65	50.3	23.7	53.6	0	65.5	65.6	70	N	-	-	-	-	-	N		
R2622	29	102.6	A2-2	-	-	51.1	0	64.9	50.4	23.7	53.9	0	65.4	65.6	70	N	-	-	-	-	-	N		
R2622	30	105.3	A2-2	-	-	51.2	0	64.9	50.4	23.7	54.1	0	65.4	65.5	70	N	-	-	-	-	-	N		
R2622	31	108.0	A2-2	-	-	51.2	0	64.8	50.5	23.6	54.2	0	65.3	65.5	70	N	-	-	-	-	-	N		
R2622	32	110.7	A2-2	-	-	51.1	0	64.7	50.5	23.6	54.3	0	65.2	65.4	70	N	-	-	-	-	-	N		
R2622	33	113.4	A2-2	-	-	51.1	0	64.6	50.5	23.6	54.5	0	65.2	65.4	70	N	-	-	-	-	-	N		
R2622	34	116.1	A2-2	-	-	51.1	0	64.6	50.6	23.6	54.6	0	65.1	65.3	70	N	-	-	-	-	-	N		
R2622	35	118.8	A2-2	-	-	51.1	0	64.5	50.6	23.6	54.6	0	65.1	65.3	70	N	-	-	-	-	-	N		
R2623	1	27.5	A2-2	-	-	30.3	0	53.9	29.4	0	34.2	0	54	54	70	N	-	-	-	-	-	N		
R2623	2	30.2	A2-2	-	-	33.3	0	55.2	30.8	0	37.5	0	55.3	55.4	70	N	-	-	-	-	-	N		
R2623	3	32.9	A2-2	-	-	37.2	0	56.9	32.9	0	41.4	0	57	57.1	70	N	-	-	-	-	-	N		
R2623	4	35.6	A2-2	-	-	42.4	0	59.8	35.6	0	44.2	0	59.9	60	70	N	-	-	-	-	-	N		
R2623	5	38.3	A2-2	-	-	45.4	0	63.5	37.4	0	44.5	0	63.6	63.6	70	N	-	-	-	-	-	N		
R2623	6	41.0	A2-2	-	-	45.8																		

Assessment Point				Locations		WITHOUT PROJECT		WITH PROJECT										Exceedance C > Criteria (Y/N)	Check Project Impact Significance		Check Direct Mitigation		Mitigation Measures Required ^(5A) (Y/N)
						OVERALL NOISE LEVEL at 2016 dB(A) [A]	OVERALL NOISE LEVEL at 2044 dB(A) [A]	EXISTING ROADS at 2044 dB(A)	OTHER ROADS at 2044 dB(A) ⁽¹⁾	PD	DD	OTHER dB(A)	EX	TR	NEW ROADS at 2044 ⁽²⁾ dB(A) [B]	OVERALL NOISE LEVEL at 2044 dB(A) [C]	Noise Criteria dB(A)		C - A dB(A) [D]	D > 1dB(A)	B > Criteria	New Roads Contribution dB(A) [E]	
R2625	5	38.3	A2-2	-	-	0	0	57.9	67.4	47.5	0	0	67.9	67.9	70	N	-	-	-	-	-	N	
R2625	6	41.0	A2-2	-	-	0	0	58.3	67.5	49.7	0	0	68.1	68.1	70	N	-	-	-	-	-	N	
R2625	7	43.7	A2-2	-	-	0	0	59	67.6	50.7	0	0	68.3	68.3	70	N	-	-	-	-	-	N	
R2625	8	46.4	A2-2	-	-	0	0	59.8	67.7	51.3	0	0	68.4	68.4	70	N	-	-	-	-	-	N	
R2625	9	49.1	A2-2	-	-	0	0	61.3	67.8	51.6	0	0	68.7	68.7	70	N	-	-	-	-	-	N	
R2625	10	51.8	A2-2	-	-	0	0	62.5	67.8	51.7	0	0	69	69	70	N	-	-	-	-	-	N	
R2625	11	54.5	A2-2	-	-	0	0	63.6	67.9	51.7	0	0	69.3	69.3	70	N	-	-	-	-	-	N	
R2625	12	57.2	A2-2	-	-	0	0	64.1	67.9	51.8	0	0	69.5	69.5	70	N	-	-	-	-	-	N	
R2625	13	59.9	A2-2	-	-	0	0	64.3	67.9	51.7	0	0	69.5	69.5	70	N	-	-	-	-	-	N	
R2625	14	62.6	A2-2	-	-	0	0	64.4	67.8	51.7	0	0	69.5	69.5	70	N	-	-	-	-	-	N	
R2625	15	65.3	A2-2	-	-	0	0	64.5	67.7	51.6	0	0	69.5	69.5	70	N	-	-	-	-	-	N	
R2625	16	68.0	A2-2	-	-	0	0	64.6	67.7	51.5	0	0	69.5	69.5	70	N	-	-	-	-	-	N	
R2625	17	70.7	A2-2	-	-	0	0	64.6	67.6	51.5	0	0	69.4	69.4	70	N	-	-	-	-	-	N	
R2625	18	73.4	A2-2	-	-	0	0	64.7	67.5	51.4	0	0	69.4	69.4	70	N	-	-	-	-	-	N	
R2625	19	76.1	A2-2	-	-	0	0	64.8	67.4	51.3	0	0	69.4	69.4	70	N	-	-	-	-	-	N	
R2625	20	78.8	A2-2	-	-	0	0	65.1	67.2	51.2	0	0	69.3	69.3	70	N	-	-	-	-	-	N	
R2625	21	81.5	A2-2	-	-	0	0	65.1	67.1	51.1	0	0	69.3	69.3	70	N	-	-	-	-	-	N	
R2625	22	84.2	A2-2	-	-	0	0	65.1	67	51.1	0	0	69.2	69.2	70	N	-	-	-	-	-	N	
R2625	23	86.9	A2-2	-	-	0	0	65.2	66.8	51	0	0	69.2	69.2	70	N	-	-	-	-	-	N	
R2625	24	89.6	A2-2	-	-	0	0	65.5	66.7	50.9	0	0	69.2	69.2	70	N	-	-	-	-	-	N	
R2625	25	92.3	A2-2	-	-	0	0	65.6	66.6	50.8	0	0	69.2	69.2	70	N	-	-	-	-	-	N	
R2625	26	95.0	A2-2	-	-	0	0	65.7	66.5	50.7	0	0	69.2	69.2	70	N	-	-	-	-	-	N	
R2625	27	97.7	A2-2	-	-	0	0	65.8	66.3	50.6	0	0	69.1	69.1	70	N	-	-	-	-	-	N	
R2625	28	100.4	A2-2	-	-	0	0	65.9	66.2	50.5	0	0	69.1	69.1	70	N	-	-	-	-	-	N	
R2625	29	103.1	A2-2	-	-	0	0	65.8	66.1	50.5	0	0	69.1	69.1	70	N	-	-	-	-	-	N	
R2625	30	105.8	A2-2	-	-	0	0	65.9	66	50.4	0	0	69	69	70	N	-	-	-	-	-	N	
R2625	31	108.5	A2-2	-	-	0	0	65.9	65.9	50.3	0	0	69	69	70	N	-	-	-	-	-	N	
R2625	32	111.2	A2-2	-	-	0	0	66	65.8	50.2	0	0	68.9	68.9	70	N	-	-	-	-	-	N	
R2625	33	113.9	A2-2	-	-	0	0	65.9	65.7	50.1	0	0	68.9	68.9	70	N	-	-	-	-	-	N	
R2625	34	116.6	A2-2	-	-	0	0	65.9	65.6	50.1	0	0	68.8	68.8	70	N	-	-	-	-	-	N	
R2625	35	119.3	A2-2	-	-	0	0	65.9	65.5	50	0	0	68.7	68.7	70	N	-	-	-	-	-	N	
R2626	1	27.5	A2-2	-	-	0	0	52.9	65.7	56.8	0	0	66.4	66.4	70	N	-	-	-	-	-	N	
R2626	2	30.2	A2-2	-	-	0	0	52.9	66	58.4	0	0	66.8	66.8	70	N	-	-	-	-	-	N	
R2626	3	32.9	A2-2	-	-	0	0	52.9	66.4	58.6	0	0	67.2	67.2	70	N	-	-	-	-	-	N	
R2626	4	35.6	A2-2	-	-	0	0	52.9	66.9	58.5	0	0	67.7	67.7	70	N	-	-	-	-	-	N	
R2626	5	38.3	A2-2	-	-	0	0	52.9	67.7	58.2	0	0	68.3	68.3	70	N	-	-	-	-	-	N	
R2626	6	41.0	A2-2	-	-	0	0	52.9	68.5	57.9	0	0	68.9	68.9	70	N	-	-	-	-	-	N	
R2626	7	43.7	A2-2	-	-	0	0	52.8	68.8	57.6	0	0	69.2	69.2	70	N	-	-	-	-	-	N	
R2626	8	46.4	A2-2	-	-	0	0	52.9	69.2	57.3	0	0	69.6	69.6	70	N	-	-	-	-	-	N	
R2626	9	49.1	A2-2	-	-	0	0	52.9	69.5	57	0	0	69.8	69.8	70	N	-	-	-	-	-	N	
R2626	10	51.8	A2-2	-	-	0	0	52.9	69.6	56.8	0	0	69.9	69.9	70	N	-	-	-	-	-	N	
R2626	11	54.5	A2-2	-	-	0	0	52.9	69.7	56.5	0	0	70	70	70	N	-	-	-	-	-	N	
R2626	12	57.2	A2-2	-	-	0	0	52.8	69.6	56.3	0	0	69.9	69.9	70	N	-	-	-	-	-	N	
R2626	13	59.9	A2-2	-	-	0	0	52.8	69.5	56	0	0	69.8	69.8	70	N	-	-	-	-	-	N	
R2626	14	62.6	A2-2	-	-	0	0	52.8	69.4	55.8	0	0	69.7	69.7	70	N	-	-	-	-	-	N	
R2626	15	65.3	A2-2	-	-	0	0	52.8	69.4	55.5	0	0	69.6	69.6	70	N	-	-	-	-	-	N	
R2626	16	68.0	A2-2	-	-	0	0	52.8	69.2	55.3	0	0	69.5	69.5	70	N	-	-	-	-	-	N	
R2626	17	70.7	A2-2	-	-	0	0	52.8	69.1	55.1	0	0	69.3	69.3	70	N	-	-	-	-	-	N	
R2626	18	73.4	A2-2																				

Assessment Point				Locations	WITHOUT PROJECT		WITH PROJECT											Exceedance C > Criteria (Y/N)	Check Project Impact Significance		Check Direct Mitigation		Mitigation Measures Required ^{(5)(d)} (Y/N)
					OVERALL NOISE LEVEL at 2016 dB(A) [A]	OVERALL NOISE LEVEL at 2044 dB(A) [A]	EXISTING ROADS at 2044 dB(A)	OTHER ROADS at 2044 dB(A) ⁽¹⁾	PD	DD	OTHER dB(A)	EX	TR	NEW ROADS at 2044 ⁽²⁾ dB(A) [B]	OVERALL NOISE LEVEL at 2044 dB(A) [C]	Noise Criteria dB(A)	C - A dB(A) [D]		D > 1dB(A)	B > Criteria	New Roads Contribution dB(A) [E]	E > 1dB(A)	
R2628	15	60.8	A2-2	-	-	0	0	50.1	69.1	58.2	0	0	69.5	69.5	70	N	-	-	-	-	-	N	
R2628	16	63.5	A2-2	-	-	0	0	50.1	68.9	58.2	0	0	69.3	69.3	70	N	-	-	-	-	-	N	
R2628	17	66.2	A2-2	-	-	0	0	50	68.7	58.1	0	0	69.1	69.1	70	N	-	-	-	-	-	N	
R2628	18	68.9	A2-2	-	-	0	0	50	68.6	58.1	0	0	69	69	70	N	-	-	-	-	-	N	
R2628	19	71.6	A2-2	-	-	0	0	50	68.4	58.2	0	0	68.8	68.8	70	N	-	-	-	-	-	N	
R2628	20	74.3	A2-2	-	-	0	0	50	68.2	58.3	0	0	68.7	68.7	70	N	-	-	-	-	-	N	
R2628	21	77.0	A2-2	-	-	0	0	50	68	58.4	0	0	68.6	68.6	70	N	-	-	-	-	-	N	
R2628	22	79.7	A2-2	-	-	0	0	49.9	67.9	58.6	0	0	68.4	68.4	70	N	-	-	-	-	-	N	
R2628	23	82.4	A2-2	-	-	0	0	49.9	67.7	58.7	0	0	68.3	68.3	70	N	-	-	-	-	-	N	
R2628	24	85.1	A2-2	-	-	0	0	50	67.6	58.7	0	0	68.2	68.2	70	N	-	-	-	-	-	N	
R2628	25	87.8	A2-2	-	-	0	0	50	67.4	58.7	0	0	68	68	70	N	-	-	-	-	-	N	
R2628	26	90.5	A2-2	-	-	0	0	49.9	67.3	58.6	0	0	67.9	67.9	70	N	-	-	-	-	-	N	
R2628	27	93.2	A2-2	-	-	0	0	49.9	67.1	58.6	0	0	67.8	67.8	70	N	-	-	-	-	-	N	
R2628	28	95.9	A2-2	-	-	0	0	49.9	67	58.5	0	0	67.6	67.6	70	N	-	-	-	-	-	N	
R2628	29	98.6	A2-2	-	-	0	0	49.9	66.9	58.5	0	0	67.5	67.5	70	N	-	-	-	-	-	N	
R2628	30	101.3	A2-2	-	-	0	0	49.9	66.7	58.4	0	0	67.4	67.4	70	N	-	-	-	-	-	N	
R2628	31	104.0	A2-2	-	-	0	0	49.9	66.6	58.3	0	0	67.3	67.3	70	N	-	-	-	-	-	N	
R2628	32	106.7	A2-2	-	-	0	0	49.9	66.5	58.2	0	0	67.2	67.2	70	N	-	-	-	-	-	N	
R2628	33	109.4	A2-2	-	-	0	0	49.9	66.3	58.1	0	0	67	67	70	N	-	-	-	-	-	N	
R2628	34	112.1	A2-2	-	-	0	0	50	66.2	58	0	0	66.9	66.9	70	N	-	-	-	-	-	N	
R2628	35	114.8	A2-2	-	-	0	0	50	66.1	58	0	0	66.8	66.8	70	N	-	-	-	-	-	N	
R2629	1	23.0	A2-2	-	-	0	0	56	66.4	48.4	0	0	66.8	66.8	70	N	-	-	-	-	-	N	
R2629	2	25.7	A2-2	-	-	0	0	56	66.6	51.1	0	0	67	67	70	N	-	-	-	-	-	N	
R2629	3	28.4	A2-2	-	-	0	0	56	66.9	52.5	0	0	67.4	67.4	70	N	-	-	-	-	-	N	
R2629	4	31.1	A2-2	-	-	0	0	56	67.5	52.9	0	0	67.9	67.9	70	N	-	-	-	-	-	N	
R2629	5	33.8	A2-2	-	-	0	0	56	68	53	0	0	68.4	68.4	70	N	-	-	-	-	-	N	
R2629	6	36.5	A2-2	-	-	0	0	56.1	68.7	52.9	0	0	69.1	69.1	70	N	-	-	-	-	-	N	
R2629	7	39.2	A2-2	-	-	0	0	56.1	69.2	52.7	0	0	69.5	69.5	70	N	-	-	-	-	-	N	
R2629	8	41.9	A2-2	-	-	0	0	56	69.5	52.5	0	0	69.8	69.8	70	N	-	-	-	-	-	N	
R2629	9	44.6	A2-2	-	-	0	0	56	69.9	52.3	0	0	70.2	70.2	70	N	-	-	-	-	-	N	
R2629	10	47.3	A2-2	-	-	0	0	56	70	52.1	0	0	70.3	70.3	70	N	-	-	-	-	-	N	
R2629	11	24.0	A2-2	-	-	0	0	56	70.1	51.9	0	0	70.3	70.3	70	N	-	-	-	-	-	N	
R2629	12	26.7	A2-2	-	-	0	0	56	70.1	51.8	0	0	70.3	70.3	70	N	-	-	-	-	-	N	
R2629	13	29.4	A2-2	-	-	0	0	56	70	51.6	0	0	70.3	70.3	70	N	-	-	-	-	-	N	
R2629	14	32.1	A2-2	-	-	0	0	56	69.9	51.4	0	0	70.1	70.1	70	N	-	-	-	-	-	N	
R2629	15	34.8	A2-2	-	-	0	0	56	69.8	51.3	0	0	70.1	70.1	70	N	-	-	-	-	-	N	
R2629	16	37.5	A2-2	-	-	0	0	56	69.7	51.1	0	0	69.9	69.9	70	N	-	-	-	-	-	N	
R2629	17	40.2	A2-2	-	-	0	0	56.1	69.6	51	0	0	69.8	69.8	70	N	-	-	-	-	-	N	
R2629	18	42.9	A2-2	-	-	0	0	56.2	69.4	50.8	0	0	69.7	69.7	70	N	-	-	-	-	-	N	
R2629	19	45.6	A2-2	-	-	0	0	56.2	69.3	50.7	0	0	69.5	69.5	70	N	-	-	-	-	-	N	
R2629	20	48.3	A2-2	-	-	0	0	56.3	69.1	50.5	0	0	69.4	69.4	70	N	-	-	-	-	-	N	
R2629	21	50.0	A2-2	-	-	0	0	56.4	69	50.4	0	0	69.3	69.3	70	N	-	-	-	-	-	N	
R2629	22	52.7	A2-2	-	-	0	0	56.6	68.8	50.2	0	0	69.1	69.1	70	N	-	-	-	-	-	N	
R2629	23	55.4	A2-2	-	-	0	0	56.7	68.7	50.1	0	0	69	69	70	N	-	-	-	-	-	N	
R2629	24	58.1	A2-2	-	-	0	0	56.8	68.5	50	0	0	68.9	68.9	70	N	-	-	-	-	-	N	
R2629	25	60.8	A2-2	-	-	0	0	56.8	68.4	49.8	0	0	68.8	68.8	70	N	-	-	-	-	-	N	
R2629	26	63.5	A2-2	-	-	0	0	56.8	68.3	49.7	0	0	68.7	68.7	70	N	-	-	-	-	-	N	
R2629	27	66.2	A2-2	-	-	0	0	56.8	68.2	49.6	0	0	68.5	68.5	70	N	-	-	-	-	-	N	
R2629	28	68.9	A2-2	-	-	0	0	56.7															

Assessment Point			Locations	WITHOUT PROJECT		WITH PROJECT											Exceedance C > Criteria (Y/N)	Check Project Impact Significance		Check Direct Mitigation		Mitigation Measures Required ⁽⁵⁾⁽⁴⁾ (Y/N)
				OVERALL NOISE LEVEL at 2016 dB(A) [A]	OVERALL NOISE LEVEL at 2044 dB(A) [A]	EXISTING ROADS at 2044 dB(A)	OTHER ROADS at 2044 dB(A) ⁽¹⁾	PD	DD	OTHER dB(A)	EX	TR	NEW ROADS at 2044 ⁽²⁾ dB(A) [B]	OVERALL NOISE LEVEL at 2044 dB(A) [C]	Noise Criteria dB(A)	C - A dB(A) [D]		D > 1dB(A)	B > Criteria	New Roads Contribution dB(A) [E]	E > 1dB(A)	
R2631	25	87.8	A2-2	-	-	0	0	39.5	66.9	49.3	0	0	67	67	70	N	-	-	-	-	-	N
R2631	26	90.5	A2-2	-	-	0	0	39.4	66.8	49.6	0	0	66.9	66.9	70	N	-	-	-	-	-	N
R2631	27	93.2	A2-2	-	-	0	0	39.4	66.7	49.7	0	0	66.8	66.8	70	N	-	-	-	-	-	N
R2631	28	95.9	A2-2	-	-	0	0	39.4	66.5	50	0	0	66.6	66.6	70	N	-	-	-	-	-	N
R2631	29	98.6	A2-2	-	-	0	0	39.4	66.4	50.3	0	0	66.5	66.5	70	N	-	-	-	-	-	N
R2631	30	101.3	A2-2	-	-	0	0	39.4	66.3	50.5	0	0	66.4	66.4	70	N	-	-	-	-	-	N
R2631	31	104.0	A2-2	-	-	0	0	39.4	66.2	50.8	0	0	66.3	66.3	70	N	-	-	-	-	-	N
R2631	32	106.7	A2-2	-	-	0	0	39.5	66	51.1	0	0	66.2	66.2	70	N	-	-	-	-	-	N
R2631	33	109.4	A2-2	-	-	0	0	39.4	65.9	51.2	0	0	66.1	66.1	70	N	-	-	-	-	-	N
R2631	34	112.1	A2-2	-	-	0	0	39.4	65.8	51.4	0	0	66	66	70	N	-	-	-	-	-	N
R2631	35	114.8	A2-2	-	-	0	0	39.5	65.7	51.5	0	0	65.9	65.9	70	N	-	-	-	-	-	N
R2642	1	29.0	A2-4	-	-	0	0	43.7	70.1	45.6	0	0	70.2	70.2	70	N	-	-	-	-	-	N
R2642	2	31.7	A2-4	-	-	0	0	43.9	70	45.9	0	0	70	70	70	N	-	-	-	-	-	N
R2642	3	34.4	A2-4	-	-	0	0	43.9	69.8	46	0	0	69.8	69.8	70	N	-	-	-	-	-	N
R2642	4	37.1	A2-4	-	-	0	0	44	69.6	46.1	0	0	69.7	69.7	70	N	-	-	-	-	-	N
R2642	5	39.8	A2-4	-	-	0	0	44	69.5	46.2	0	0	69.5	69.5	70	N	-	-	-	-	-	N
R2642	6	42.5	A2-4	-	-	0	0	44.1	69.3	46.3	0	0	69.3	69.3	70	N	-	-	-	-	-	N
R2642	7	45.2	A2-4	-	-	0	0	44.1	69.1	46.3	0	0	69.1	69.1	70	N	-	-	-	-	-	N
R2642	8	47.9	A2-4	-	-	0	0	44.1	68.9	46.4	0	0	68.9	68.9	70	N	-	-	-	-	-	N
R2642	9	50.6	A2-4	-	-	0	0	44.1	68.7	46.5	0	0	68.7	68.7	70	N	-	-	-	-	-	N
R2642	10	53.3	A2-4	-	-	0	0	44.2	68.5	46.7	0	0	68.5	68.5	70	N	-	-	-	-	-	N
R2642	11	56.0	A2-4	-	-	0	0	44.2	68.3	47	0	0	68.3	68.3	70	N	-	-	-	-	-	N
R2642	12	58.7	A2-4	-	-	0	0	44.2	68.1	47.3	0	0	68.1	68.1	70	N	-	-	-	-	-	N
R2642	13	61.4	A2-4	-	-	0	0	44.3	67.9	47.9	0	0	67.9	67.9	70	N	-	-	-	-	-	N
R2642	14	64.1	A2-4	-	-	0	0	44.3	67.7	48.3	0	0	67.8	67.8	70	N	-	-	-	-	-	N
R2642	15	66.8	A2-4	-	-	0	0	44.3	67.5	48.5	0	0	67.6	67.6	70	N	-	-	-	-	-	N
R2642	16	69.5	A2-4	-	-	0	0	44.3	67.4	48.7	0	0	67.4	67.4	70	N	-	-	-	-	-	N
R2642	17	72.2	A2-4	-	-	0	0	44.3	67.2	48.8	0	0	67.3	67.3	70	N	-	-	-	-	-	N
R2642	18	74.9	A2-4	-	-	0	0	44.3	67	48.8	0	0	67.1	67.1	70	N	-	-	-	-	-	N
R2642	19	77.6	A2-4	-	-	0	0	44.3	66.9	48.9	0	0	67	67	70	N	-	-	-	-	-	N
R2642	20	80.3	A2-4	-	-	0	0	44.4	66.7	48.9	0	0	66.8	66.8	70	N	-	-	-	-	-	N
R2642	21	83.0	A2-4	-	-	0	0	44.4	66.6	48.9	0	0	66.7	66.7	70	N	-	-	-	-	-	N
R2642	22	85.7	A2-4	-	-	0	0	44.3	66.4	49	0	0	66.5	66.5	70	N	-	-	-	-	-	N
R2642	23	88.4	A2-4	-	-	0	0	44.3	66.3	49	0	0	66.4	66.4	70	N	-	-	-	-	-	N
R2642	24	91.1	A2-4	-	-	0	0	44.3	66.2	49.1	0	0	66.3	66.3	70	N	-	-	-	-	-	N
R2642	25	93.8	A2-4	-	-	0	0	44.3	66	49.2	0	0	66.1	66.1	70	N	-	-	-	-	-	N
R2642	26	96.5	A2-4	-	-	0	0	44.3	65.9	49.4	0	0	66	66	70	N	-	-	-	-	-	N
R2642	27	99.2	A2-4	-	-	0	0	44.3	65.8	49.6	0	0	65.9	65.9	70	N	-	-	-	-	-	N
R2642	28	101.9	A2-4	-	-	0	0	44.3	65.7	49.7	0	0	65.8	65.8	70	N	-	-	-	-	-	N
R2642	29	104.6	A2-4	-	-	0	0	44.3	65.5	49.9	0	0	65.7	65.7	70	N	-	-	-	-	-	N
R2642	30	107.3	A2-4	-	-	0	0	44.3	65.4	50.1	0	0	65.6	65.6	70	N	-	-	-	-	-	N
R2661	1	27.0	A2-5	-	-	0	0	62.6	55	55	0	0	63.3	63.3	70	N	-	-	-	-	-	N
R2661	2	30.0	A2-5	-	-	0	0	66.2	55.3	55.3	0	0	66.5	66.5	70	N	-	-	-	-	-	N
R2661	3	33.0	A2-5	-	-	0	0	67.3	55.3	55.3	0	0	67.5	67.5	70	N	-	-	-	-	-	N
R2661	4	36.0	A2-5	-	-	0	0	67.4	55.3	55.3	0	0	67.7	67.7	70	N	-	-	-	-	-	N
R2661	5	39.0	A2-5	-	-	0	0	67.3	55.3	55.3	0	0	67.6	67.6	70	N	-	-	-	-	-	N
R2661	6	42.0	A2-5	-	-	0	0	67.2	55.3	55.3	0	0	67.5	67.5	70	N	-	-	-	-	-	N
R2661	7	45.0	A2-5	-	-	0	0	67	55.3	55.3	0	0	67.3									

Assessment Point				Locations		WITHOUT PROJECT		WITH PROJECT										Exceedance C > Criteria (Y/N)	Check Project Impact Significance		Check Direct Mitigation		Mitigation Measures Required ^{(5)(d)} (Y/N)	
						OVERALL NOISE LEVEL at 2016 dB(A) [A]	OVERALL NOISE LEVEL at 2044 dB(A) [A]	EXISTING ROADS at 2044 dB(A)	OTHER ROADS at 2044 dB(A) ⁽¹⁾	PD	DD	OTHER dB(A)	EX	TR	NEW ROADS at 2044 ⁽²⁾ dB(A) [B]	OVERALL NOISE LEVEL at 2044 dB(A) [C]	Noise Criteria dB(A)		C - A dB(A) [D]	D > 1dB(A)	B > Criteria	New Roads Contribution dB(A) [E]		E > 1dB(A)
R2682	10	38.3	A2-7	-	-	-	-	8.9	0	0	55.5	62.5	0	0	63.3	63.3	70	N	-	-	-	-	-	N
R2682	11	41.0	A2-7	-	-	-	-	8.9	0	0	55.8	62.4	0	0	63.2	63.2	70	N	-	-	-	-	-	N
R2682	12	43.7	A2-7	-	-	-	-	9.1	0	0	56.2	62.2	0	0	63.2	63.2	70	N	-	-	-	-	-	N
R2682	13	46.4	A2-7	-	-	-	-	8.9	0	0	56.5	62	0	0	63.1	63.1	70	N	-	-	-	-	-	N
R2682	14	49.1	A2-7	-	-	-	-	9	0	0	56.8	61.8	0	0	63	63	70	N	-	-	-	-	-	N
R2682	15	51.8	A2-7	-	-	-	-	9.1	0	0	57.1	61.7	0	0	63	63	70	N	-	-	-	-	-	N
R2682	16	54.5	A2-7	-	-	-	-	9.2	0	0	57.3	61.5	0	0	62.9	62.9	70	N	-	-	-	-	-	N
R2682	17	57.2	A2-7	-	-	-	-	9.3	0	0	57.5	61.3	0	0	62.8	62.8	70	N	-	-	-	-	-	N
R2682	18	59.9	A2-7	-	-	-	-	9.4	0	0	57.6	61.2	0	0	62.8	62.8	70	N	-	-	-	-	-	N
R2682	19	62.6	A2-7	-	-	-	-	9.5	0	0	57.7	61	0	0	62.7	62.7	70	N	-	-	-	-	-	N
R2682	20	65.3	A2-7	-	-	-	-	9.6	0	0	57.8	60.9	0	0	62.6	62.6	70	N	-	-	-	-	-	N
R2682	21	68.0	A2-7	-	-	-	-	9.8	0	0	57.9	60.7	0	0	62.5	62.5	70	N	-	-	-	-	-	N
R2682	22	70.7	A2-7	-	-	-	-	10	0	0	57.9	60.6	0	0	62.5	62.5	70	N	-	-	-	-	-	N
R2682	23	73.4	A2-7	-	-	-	-	10.2	0	0	58	60.5	0	0	62.4	62.4	70	N	-	-	-	-	-	N
R2682	24	76.1	A2-7	-	-	-	-	10.5	0	0	57.9	60.3	0	0	62.3	62.3	70	N	-	-	-	-	-	N
R2682	25	78.8	A2-7	-	-	-	-	10.7	0	0	58	60.2	0	0	62.3	62.3	70	N	-	-	-	-	-	N
R2682	26	81.5	A2-7	-	-	-	-	11	0	0	58.1	60.1	0	0	62.2	62.2	70	N	-	-	-	-	-	N
R2682	27	84.2	A2-7	-	-	-	-	11.3	0	0	58.3	60	0	0	62.2	62.2	70	N	-	-	-	-	-	N
R2682	28	86.9	A2-7	-	-	-	-	11.6	0	0	58.5	59.9	0	0	62.2	62.2	70	N	-	-	-	-	-	N
R2682	29	89.6	A2-7	-	-	-	-	11.9	0	0	58.7	59.7	0	0	62.2	62.2	70	N	-	-	-	-	-	N
R2682	30	92.3	A2-7	-	-	-	-	12.2	0	0	58.8	59.6	0	0	62.2	62.2	70	N	-	-	-	-	-	N
R2682	31	95.0	A2-7	-	-	-	-	12.6	0	0	58.9	59.5	0	0	62.2	62.2	70	N	-	-	-	-	-	N
R2682	32	97.7	A2-7	-	-	-	-	12.9	0	0	58.9	59.4	0	0	62.2	62.2	70	N	-	-	-	-	-	N
R2682	33	100.4	A2-7	-	-	-	-	13.3	0	0	59	59.3	0	0	62.2	62.2	70	N	-	-	-	-	-	N
R2682	34	103.1	A2-7	-	-	-	-	13.7	0	0	59	59.2	0	0	62.1	62.1	70	N	-	-	-	-	-	N
R2682	35	105.8	A2-7	-	-	-	-	14.2	0	0	59	59.1	0	0	62.1	62.1	70	N	-	-	-	-	-	N
R2683	1	14.0	A2-7	-	-	-	-	7.3	0	0	41	38.4	0	0	42.9	42.9	70	N	-	-	-	-	-	N
R2683	2	16.7	A2-7	-	-	-	-	7.3	0	0	42.2	39.7	0	0	44.2	44.2	70	N	-	-	-	-	-	N
R2683	3	19.4	A2-7	-	-	-	-	7.4	0	0	43.5	41	0	0	45.5	45.5	70	N	-	-	-	-	-	N
R2683	4	22.1	A2-7	-	-	-	-	7.4	0	0	44.9	42.6	0	0	46.9	46.9	70	N	-	-	-	-	-	N
R2683	5	24.8	A2-7	-	-	-	-	7.5	0	0	46.4	44.2	0	0	48.4	48.4	70	N	-	-	-	-	-	N
R2683	6	27.5	A2-7	-	-	-	-	7.5	0	0	48.3	46.2	0	0	50.4	50.4	70	N	-	-	-	-	-	N
R2683	7	30.2	A2-7	-	-	-	-	7.5	0	0	50.6	48.5	0	0	52.7	52.7	70	N	-	-	-	-	-	N
R2683	8	32.9	A2-7	-	-	-	-	7.6	0	0	53.4	50.3	0	0	55.1	55.1	70	N	-	-	-	-	-	N
R2683	9	35.6	A2-7	-	-	-	-	7.6	0	0	56	51.9	0	0	57.5	57.5	70	N	-	-	-	-	-	N
R2683	10	38.3	A2-7	-	-	-	-	7.6	0	0	57.5	53.8	0	0	59	59	70	N	-	-	-	-	-	N
R2683	11	41.0	A2-7	-	-	-	-	7.6	0	0	58.3	55.4	0	0	60.1	60.1	70	N	-	-	-	-	-	N
R2683	12	43.7	A2-7	-	-	-	-	7.5	0	0	58.9	57	0	0	61.1	61.1	70	N	-	-	-	-	-	N
R2683	13	46.4	A2-7	-	-	-	-	7.7	0	0	59.4	58	0	0	61.7	61.7	70	N	-	-	-	-	-	N
R2683	14	49.1	A2-7	-	-	-	-	7.8	0	0	59.6	58.7	0	0	62.2	62.2	70	N	-	-	-	-	-	N
R2683	15	51.8	A2-7	-	-	-	-	7.8	0	0	59.8	59.1	0	0	62.5	62.5	70	N	-	-	-	-	-	N
R2683	16	54.5	A2-7	-	-	-	-	7.9	0	0	59.9	59.4	0	0	62.7	62.7	70	N	-	-	-	-	-	N
R2683	17	57.2	A2-7	-	-	-	-	8	0	0	60	59.5	0	0	62.8	62.8	70	N	-	-	-	-	-	N
R2683	18	59.9	A2-7	-	-	-	-	8.1	0	0	60	59.6	0	0	62.8	62.8	70	N	-	-	-	-	-	N
R2683	19	62.6	A2-7	-	-	-	-	8.1	0	0	60	59.6	0	0	62.8	62.8	70	N	-	-	-	-	-	N
R2683	20	65.3	A2-7	-	-	-	-	8.1	0	0	60	59.6	0	0	62.8									

Assessment Point			Locations	WITHOUT PROJECT		WITH PROJECT											Exceedance C > Criteria (Y/N)	Check Project Impact Significance		Check Direct Mitigation		Mitigation Measures Required ^(5A) (Y/N)
				OVERALL NOISE LEVEL at 2016 dB(A) [A]	OVERALL NOISE LEVEL at 2044 dB(A) [A]	EXISTING ROADS at 2044 dB(A)	OTHER ROADS at 2044 dB(A) ⁽¹⁾	PD	DD	NEW ROADS OTHER dB(A)	EX	TR	NEW ROADS at 2044 ⁽²⁾ dB(A) [B]	OVERALL NOISE LEVEL at 2044 dB(A) [C]	Noise Criteria dB(A)	C - A dB(A) [D]		D > 1dB(A)	B > Criteria	New Roads Contribution dB(A) [E]	E > 1dB(A)	
R2703	15	50.8	A2-9	-	-	39	0	45.2	52.2	64.7	0	0	64.9	65	70	N	-	-	-	-	-	N
R2703	16	53.5	A2-9	-	-	39.1	0	45.8	53.1	64.5	0	0	64.8	64.8	70	N	-	-	-	-	-	N
R2703	17	56.2	A2-9	-	-	39.2	0	46.5	54.2	64.3	0	0	64.8	64.8	70	N	-	-	-	-	-	N
R2703	18	58.9	A2-9	-	-	39.2	0	47.2	55.1	64.1	0	0	64.7	64.7	70	N	-	-	-	-	-	N
R2703	19	61.6	A2-9	-	-	39.3	0	48.5	55.8	64	0	0	64.7	64.7	70	N	-	-	-	-	-	N
R2703	20	64.3	A2-9	-	-	39.3	0	48.8	56.3	63.9	0	0	64.7	64.7	70	N	-	-	-	-	-	N
R2704	1	13.0	A2-9	-	-	31.8	0	40.7	43.3	61.2	0	0	61.3	61.3	70	N	-	-	-	-	-	N
R2704	2	15.7	A2-9	-	-	34.3	0	41.2	44.1	61.2	0	0	61.3	61.3	70	N	-	-	-	-	-	N
R2704	3	18.4	A2-9	-	-	36.7	0	41.7	45	61.1	0	0	61.2	61.2	70	N	-	-	-	-	-	N
R2704	4	21.1	A2-9	-	-	38.6	0	42.3	46.2	61	0	0	61.2	61.2	70	N	-	-	-	-	-	N
R2704	5	23.8	A2-9	-	-	39.3	0	42.9	47.7	60.8	0	0	61.1	61.1	70	N	-	-	-	-	-	N
R2704	6	26.5	A2-9	-	-	39.7	0	43.6	49.2	60.7	0	0	61.1	61.1	70	N	-	-	-	-	-	N
R2704	7	29.2	A2-9	-	-	40.1	0	44.3	50.8	60.5	0	0	61.1	61.1	70	N	-	-	-	-	-	N
R2704	8	31.9	A2-9	-	-	40.3	0	45	52.3	60.4	0	0	61.1	61.2	70	N	-	-	-	-	-	N
R2704	9	34.6	A2-9	-	-	40.4	0	45.8	53.4	60.3	0	0	61.2	61.2	70	N	-	-	-	-	-	N
R2704	10	37.3	A2-9	-	-	40.5	0	46.7	54.5	60.1	0	0	61.3	61.3	70	N	-	-	-	-	-	N
R2704	11	40.0	A2-9	-	-	40.6	0	47.6	55.4	59.9	0	0	61.4	61.4	70	N	-	-	-	-	-	N
R2704	12	42.7	A2-9	-	-	40.7	0	49.2	56.1	59.7	0	0	61.5	61.6	70	N	-	-	-	-	-	N
R2704	13	45.4	A2-9	-	-	40.8	0	50	56.7	59.5	0	0	61.6	61.7	70	N	-	-	-	-	-	N
R2704	14	48.1	A2-9	-	-	40.9	0	51.3	57	59.4	0	0	61.8	61.8	70	N	-	-	-	-	-	N
R2704	15	50.8	A2-9	-	-	41	0	52.2	57.3	59.2	0	0	61.9	61.9	70	N	-	-	-	-	-	N
R2704	16	53.5	A2-9	-	-	41	0	52.7	57.4	59.1	0	0	61.9	61.9	70	N	-	-	-	-	-	N
R2704	17	56.2	A2-9	-	-	41.1	0	53.2	57.7	58.9	0	0	62	62	70	N	-	-	-	-	-	N
R2704	18	58.9	A2-9	-	-	41	0	53.6	57.9	58.8	0	0	62.1	62.1	70	N	-	-	-	-	-	N
R2704	19	61.6	A2-9	-	-	41.1	0	54	58.1	58.7	0	0	62.1	62.1	70	N	-	-	-	-	-	N
R2704	20	64.3	A2-9	-	-	41.1	0	54.6	58.2	58.6	0	0	62.2	62.3	70	N	-	-	-	-	-	N
R2705	1	13.0	A2-9	-	-	36.1	0	50.2	42.6	39.2	0	0	51.1	51.3	70	N	-	-	-	-	-	N
R2705	2	15.7	A2-9	-	-	38.1	0	50.6	43.4	40.7	0	0	51.7	51.9	70	N	-	-	-	-	-	N
R2705	3	18.4	A2-9	-	-	40.3	0	51	44.4	42.7	0	0	52.4	52.6	70	N	-	-	-	-	-	N
R2705	4	21.1	A2-9	-	-	43	0	51.5	45.5	44.9	0	0	53.2	53.6	70	N	-	-	-	-	-	N
R2705	5	23.8	A2-9	-	-	45.4	0	52	46.8	47.2	0	0	54.1	54.7	70	N	-	-	-	-	-	N
R2705	6	26.5	A2-9	-	-	46.8	0	52.5	48.4	48.4	0	0	55	55.6	70	N	-	-	-	-	-	N
R2705	7	29.2	A2-9	-	-	47.3	0	53.1	50.4	49.3	0	0	56	56.6	70	N	-	-	-	-	-	N
R2705	8	31.9	A2-9	-	-	47.6	0	53.7	51.9	49.9	0	0	56.9	57.4	70	N	-	-	-	-	-	N
R2705	9	34.6	A2-9	-	-	47.8	0	54.4	53.2	50.2	0	0	57.7	58.1	70	N	-	-	-	-	-	N
R2705	10	37.3	A2-9	-	-	48	0	55.1	54.2	50.5	0	0	58.5	58.8	70	N	-	-	-	-	-	N
R2705	11	40.0	A2-9	-	-	48.1	0	56	55.1	50.6	0	0	59.2	59.5	70	N	-	-	-	-	-	N
R2705	12	42.7	A2-9	-	-	48.2	0	56.8	55.8	50.7	0	0	59.9	60.2	70	N	-	-	-	-	-	N
R2705	13	45.4	A2-9	-	-	48.3	0	57.8	56.2	50.7	0	0	60.6	60.8	70	N	-	-	-	-	-	N
R2705	14	48.1	A2-9	-	-	48.4	0	59	56.5	50.7	0	0	61.3	61.6	70	N	-	-	-	-	-	N
R2705	15	50.8	A2-9	-	-	48.5	0	59.7	56.7	50.7	0	0	61.8	62	70	N	-	-	-	-	-	N
R2705	16	53.5	A2-9	-	-	48.5	0	60.8	56.8	50.7	0	0	62.5	62.7	70	N	-	-	-	-	-	N
R2705	17	56.2	A2-9	-	-	48.6	0	61.7	57	50.7	0	0	63.2	63.4	70	N	-	-	-	-	-	N
R2705	18	58.9	A2-9	-	-	48.6	0	62.3	57	50.7	0	0	63.6	63.8	70	N	-	-	-	-	-	N
R2705	19	61.6	A2-9	-	-	48.6	0	62.6	57.1	50.7	0	0	63.9	64	70	N	-	-	-	-	-	N
R2705	20	64.3	A2-9	-	-	48.7	0	62.9	57.2	50.7	0	0	64.2	64.3	70	N	-	-	-	-	-	N
R2706	1	13.0	A2-9	-	-	36.2	0	58.7	35.2	42.1	0	0	58.8	58.9	70	N	-	-	-	-	-	N
R2706	2	15.7	A2-9	-	-	37.8	0															

Assessment Point				Locations		WITHOUT PROJECT		WITH PROJECT										Exceedance C > Criteria (Y/N)	Check Project Impact Significance		Check Direct Mitigation		Mitigation Measures Required ^{(a),(j)} (Y/N)
						OVERALL NOISE LEVEL at 2016 dB(A) [A]	OVERALL NOISE LEVEL at 2044 dB(A) [A]	EXISTING ROADS at 2044 dB(A)	OTHER ROADS at 2044 dB(A) ⁽¹⁾	PD	DD	NEW ROADS OTHER dB(A)	EX	TR	NEW ROADS at 2044 ⁽²⁾	OVERALL NOISE LEVEL at 2044 dB(A) [C]	Noise Criteria dB(A)		C - A dB(A) [D]	D > 1dB(A)	B > Criteria	New Roads Contribution dB(A) [E]	
R2721	30	102.3	A3-3	-	-	38.6	0	26.5	60.2	0	0	0	60.2	60.2	70	N	-	-	-	N			
R2721	31	105.0	A3-3	-	-	38.6	0	26.5	60.1	0	0	0	60.1	60.2	70	N	-	-	-	N			
R2721	32	107.7	A3-3	-	-	38.6	0	26.7	60.1	0	0	0	60.1	60.2	70	N	-	-	-	N			
R2721	33	110.4	A3-3	-	-	38.6	0	26.8	60.1	0	0	0	60.1	60.1	70	N	-	-	-	N			
R2721	34	113.1	A3-3	-	-	38.5	0	26.7	60.1	0	0	0	60.1	60.1	70	N	-	-	-	N			
R2721	35	115.8	A3-3	-	-	38.5	0	26.9	60.1	0	0	0	60.1	60.1	70	N	-	-	-	N			
R2722	1	21.5	A3-3	-	-	2.2	0	27.9	52.7	64.7	0	0	64.9	64.9	70	N	-	-	-	N			
R2722	2	24.2	A3-3	-	-	3.1	0	28.3	52.8	65.5	0	0	65.7	65.7	70	N	-	-	-	N			
R2722	3	26.9	A3-3	-	-	4.1	0	28.8	52.9	66.7	0	0	66.9	66.9	70	N	-	-	-	N			
R2722	4	29.6	A3-3	-	-	5.3	0	29.4	53	67.8	0	0	67.9	67.9	70	N	-	-	-	N			
R2722	5	32.3	A3-3	-	-	6.5	0	30.1	53.2	68.3	0	0	68.4	68.4	70	N	-	-	-	N			
R2722	6	35.0	A3-3	-	-	7.9	0	31	53.3	68.8	0	0	68.9	68.9	70	N	-	-	-	N			
R2722	7	37.7	A3-3	-	-	9.2	0	31.2	53.5	68.9	0	0	69.1	69.1	70	N	-	-	-	N			
R2722	8	40.4	A3-3	-	-	10.8	0	32	53.6	68.8	0	0	69	69	70	N	-	-	-	N			
R2722	9	43.1	A3-3	-	-	12.4	0	32.9	53.6	68.7	0	0	68.8	68.8	70	N	-	-	-	N			
R2722	10	45.8	A3-3	-	-	14	0	33.5	53.7	68.5	0	0	68.6	68.6	70	N	-	-	-	N			
R2722	11	48.5	A3-3	-	-	15.7	0	33.9	53.8	68.3	0	0	68.4	68.4	70	N	-	-	-	N			
R2722	12	51.2	A3-3	-	-	17.7	0	34.3	53.8	68.1	0	0	68.2	68.2	70	N	-	-	-	N			
R2722	13	53.9	A3-3	-	-	19.7	0	34.6	53.8	67.9	0	0	68	68	70	N	-	-	-	N			
R2722	14	56.6	A3-3	-	-	21.8	0	34.8	53.9	67.7	0	0	67.9	67.9	70	N	-	-	-	N			
R2722	15	59.3	A3-3	-	-	24	0	34.9	53.9	67.5	0	0	67.7	67.7	70	N	-	-	-	N			
R2722	16	62.0	A3-3	-	-	26.1	0	35	54	67.3	0	0	67.5	67.5	70	N	-	-	-	N			
R2722	17	64.7	A3-3	-	-	27.7	0	35.1	54.1	67.3	0	0	67.3	67.3	70	N	-	-	-	N			
R2722	18	67.4	A3-3	-	-	29.2	0	35.1	54.1	66.9	0	0	67.1	67.1	70	N	-	-	-	N			
R2722	19	70.1	A3-3	-	-	30.1	0	35.3	54.1	66.7	0	0	66.9	66.9	70	N	-	-	-	N			
R2722	20	72.8	A3-3	-	-	30.5	0	35.3	54.1	66.5	0	0	66.7	66.7	70	N	-	-	-	N			
R2722	21	75.5	A3-3	-	-	30.9	0	35.4	54.1	66.3	0	0	66.5	66.5	70	N	-	-	-	N			
R2722	22	78.2	A3-3	-	-	31	0	35.5	54.1	66.2	0	0	66.4	66.4	70	N	-	-	-	N			
R2722	23	80.9	A3-3	-	-	31.2	0	35.5	54.1	66	0	0	66.2	66.2	70	N	-	-	-	N			
R2722	24	83.6	A3-3	-	-	31.3	0	35.5	54.1	65.8	0	0	66.1	66.1	70	N	-	-	-	N			
R2722	25	86.3	A3-3	-	-	31.3	0	35.6	54.1	65.7	0	0	66	66	70	N	-	-	-	N			
R2722	26	89.0	A3-3	-	-	31.3	0	35.7	54.1	65.5	0	0	65.8	65.8	70	N	-	-	-	N			
R2722	27	91.7	A3-3	-	-	31.3	0	35.6	54.1	65.4	0	0	65.7	65.7	70	N	-	-	-	N			
R2722	28	94.4	A3-3	-	-	31.2	0	35.8	54	65.2	0	0	65.5	65.5	70	N	-	-	-	N			
R2722	29	97.1	A3-3	-	-	31.2	0	35.9	54	65.1	0	0	65.4	65.4	70	N	-	-	-	N			
R2722	30	99.8	A3-3	-	-	31.2	0	35.9	54	65	0	0	65.3	65.3	70	N	-	-	-	N			
R2722	31	102.5	A3-3	-	-	31.1	0	36	54	64.8	0	0	65.2	65.2	70	N	-	-	-	N			
R2722	32	105.2	A3-3	-	-	31.1	0	36.1	54	64.7	0	0	65.1	65.1	70	N	-	-	-	N			
R2722	33	107.9	A3-3	-	-	31.1	0	36.2	54	64.6	0	0	64.9	64.9	70	N	-	-	-	N			
R2722	34	110.6	A3-3	-	-	31	0	36.3	54	64.5	0	0	64.8	64.8	70	N	-	-	-	N			
R2722	35	113.3	A3-3	-	-	31	0	36.4	53.9	64.3	0	0	64.7	64.7	70	N	-	-	-	N			
R2723	1	17.5	A3-3	-	-	5.1	0	25.7	62.9	64.5	0	0	66.8	66.8	70	N	-	-	-	N			
R2723	2	20.2	A3-3	-	-	5.1	0	25.7	62.9	64.6	0	0	66.8	66.8	70	N	-	-	-	N			
R2723	3	22.9	A3-3	-	-	5.1	0	25.7	62.8	64.8	0	0	67	67	70	N	-	-	-	N			
R2723	4	25.6	A3-3	-	-	5.1	0	25.7	62.8	65.5	0	0	67.3	67.3	70	N	-	-	-	N			
R2723	5	28.3	A3-3	-	-	5.1	0	25.7	62.7	66.2	0	0	67.8	67.8	70	N	-	-	-	N			
R2723	6	31.0	A3-3	-	-	5	0	25.7	62.6	66.7	0	0	68.2	68.2	70	N	-	-	-	N			
R2723	7	33.7	A3-3	-	-	5	0	25.8	62.5	67	0	0	68.3	68.3	70	N	-	-	-	N			
R2723	8	36.4	A3-3	-	-	5.1	0	25.7	62.4	67.2	0	0	68.5	68.5	70	N	-	-	-	N			
R2723	9	39.1	A3-3	-	-	5.1	0	25.8	62.3	67.3	0	0	68.5	68.5	70	N	-	-	-	N			
R2723	10	41.8	A3-3	-	-	4.8	0	25.8	62.2	67.5	0	0	68.6	68.6	70	N	-	-	-	N			
R2723	11	44.5	A3-3	-	-	4.9	0	25.9	62.1	67.5	0	0	68.6	68.6	70	N	-	-	-	N			
R2723	12	47.2	A3-3	-	-	5.3	0	26	62	67.5	0	0	68.5	68.5	70	N	-	-	-	N			
R2723	13	49.9	A3-3	-	-	5.6	0	26.4	61.9	67.4	0	0	68.4	68.4	70	N	-	-	-	N			
R2723	14	52.6	A3-3	-	-	6	0	26.9	61.7	67.2	0	0	68.3	68.3	70	N	-	-	-	N			
R2723	15	55.3	A3-3	-	-	6.4	0	27.5	61.6	67	0	0	68.1	68.1	70	N	-	-	-	N			
R2723	16	58.0	A3-3	-	-	6.8	0	28.2	61.5	66.9	0	0	68	68	70	N	-	-	-	N			
R2723	17	60.7	A3-3	-	-	7.2	0	28.8	61.4	66.8	0	0	67.9	67.9	70	N	-	-	-	N			
R2723	18	63.4	A3-3	-	-	7.6	0	29.6	61.3	66.6	0	0	67.7	67.7	70	N	-	-	-	N			
R2723	19	66.1	A3-3	-	-	8	0	30.3	61.2	66.4	0	0	67.4	67.4	70	N	-	-	-	N			
R2723	20	68.8	A3-3	-	-	8.4	0	31.1	61.1	66.2	0	0	67.4	67.4	70	N	-	-	-	N			
R2723	21	71.5	A3-3	-	-	8.8	0	31.9	60.9	66.1	0	0	67.2	67.2	70	N	-	-	-	N			
R2723	22	74.2	A3-3	-	-	9.3	0	32.8	60.8	65.9	0	0	67.1	67.1	70	N	-	-	-	N			
R2723	23	76.9	A3-3	-	-	9.6	0	33.6	60.7	65.8	0	0	66.9	66.9	70	N	-	-	-	N			
R2723	24	79.6	A3-3	-	-	10.1	0	34.7	60.6	65.6	0	0	66.8	66.8	70	N	-	-	-	N			
R2723	25	82.3	A3-3	-	-	10.5	0	35.7	60.5	65.5	0	0	66.7	66.7	70	N	-	-	-	N			
R2723	26	85.0	A3-3	-	-	10.9	0	36.9	60.4	65.3	0	0	66.5	66.5	70	N	-	-	-	N			
R2723	27	87.7	A3-3	-	-	11.4	0	38	60.3	65.2	0	0	66.4	66.4	70	N	-	-	-	N			
R2723	28	90.4	A3-3	-	-	11.9	0	39.3	60.2	65	0	0	66.3	66.3	70	N	-	-	-	N			
R2723	29	93.1	A3-3	-	-	12.4	0	40.8	60.1	64.9	0	0	66.2	66.2	70	N	-	-	-	N			
R2723	30	95.8	A3-3	-	-	12.9	0	42.6	60	64.8	0	0	66.1	66.1	70	N	-	-	-	N			
R2723	31	98.5	A3-3	-	-	13.4	0	44.7	60	64.7	0	0	66	66	70	N	-	-	-	N			
R2723	32	101.2	A3-3	-	-	13.8	0	46.6	59.8	64.6	0	0	65.9	65.9	70	N	-	-	-	N			
R2723	33	103.9	A3-3	-	-	14.4	0	47.7	59.8	64.5	0	0	65.8	65.8	70	N	-	-	-	N			
R2723	34	106.6	A3-3	-	-	14.9	0	48.3	59.7	64.4	0	0	65.7	65.7	70	N	-	-	-	N			
R2723	35	109.3	A3-3	-	-	15.5	0	48.6	59.6	64.3	0	0	65.7	65.7	70	N	-	-	-	N			
R2724	1	17.5	A3-3	-	-	0	0	21.1	67.8	61.4	0	0	68.7	68.7	70	N	-	-	-	N			
R2724	2	20.2	A3-3	-	-	0	0	21.1	67.9	61.4	0	0	68.8	68.8	70	N	-	-	-	N			
R2724	3	22.9	A3-3	-	-	0	0	21.1	68.1	61.3	0	0	69	69	70	N	-	-	-	N			
R2724	4	25.6	A3-3	-	-	0	0	21.1	68.4	61.3	0	0	69.2	69.2	70	N	-	-	-	N			
R2724	5	28.3	A3-3	-	-	0	0	21.1															

Assessment Point				Locations		WITHOUT PROJECT		WITH PROJECT										Exceedance C > Criteria (Y/N)	Check Project Impact Significance		Check Direct Mitigation		Mitigation Measures Required ⁽⁵⁾⁽⁴⁾ (Y/N)
						OVERALL NOISE LEVEL at 2016 dB(A) [A]	OVERALL NOISE LEVEL at 2044 dB(A) [A]	EXISTING ROADS at 2044 dB(A)	OTHER ROADS at 2044 dB(A) ⁽¹⁾	PD	DD	NEW ROADS OTHER dB(A)	EX	TR	NEW ROADS at 2044 ⁽²⁾ dB(A) [B]	OVERALL NOISE LEVEL at 2044 dB(A) [C]	Noise Criteria dB(A)		C - A dB(A) [D]	D > 1dB(A)	B > Criteria	New Roads Contribution dB(A) [E]	
R2725	5	28.3	A3-3	-	-	0	0	15.5	69.5	30.6	0	0	69.5	69.5	70	N	-	-	-	-	-	N	
R2725	6	31.0	A3-3	-	-	0	0	15.5	69.3	31	0	0	69.3	69.3	70	N	-	-	-	-	-	N	
R2725	7	33.7	A3-3	-	-	0	0	15.5	69.1	31.5	0	0	69.1	69.1	70	N	-	-	-	-	-	N	
R2725	8	36.4	A3-3	-	-	0	0	15.5	69	31.9	0	0	69	69	70	N	-	-	-	-	-	N	
R2725	9	39.1	A3-3	-	-	0	0	15.5	68.8	32.4	0	0	68.8	68.8	70	N	-	-	-	-	-	N	
R2725	10	41.8	A3-3	-	-	0	0	15.5	68.7	32.9	0	0	68.7	68.7	70	N	-	-	-	-	-	N	
R2725	11	44.5	A3-3	-	-	0	0	15.5	68.5	33.5	0	0	68.5	68.5	70	N	-	-	-	-	-	N	
R2725	12	47.2	A3-3	-	-	0	0	15.6	68.3	34.1	0	0	68.3	68.3	70	N	-	-	-	-	-	N	
R2725	13	49.9	A3-3	-	-	0	0	15.6	68.1	34.9	0	0	68.1	68.1	70	N	-	-	-	-	-	N	
R2725	14	52.6	A3-3	-	-	0	0	15.6	67.9	35.8	0	0	67.9	67.9	70	N	-	-	-	-	-	N	
R2725	15	55.3	A3-3	-	-	0	0	15.6	67.8	36.7	0	0	67.8	67.8	70	N	-	-	-	-	-	N	
R2725	16	58.0	A3-3	-	-	0	0	15.6	67.7	37.6	0	0	67.7	67.7	70	N	-	-	-	-	-	N	
R2725	17	60.7	A3-3	-	-	0	0	15.6	67.5	38.8	0	0	67.5	67.5	70	N	-	-	-	-	-	N	
R2725	18	63.4	A3-3	-	-	0	0	15.6	67.3	39.5	0	0	67.3	67.3	70	N	-	-	-	-	-	N	
R2725	19	66.1	A3-3	-	-	0	0	15.6	67.2	40.1	0	0	67.2	67.2	70	N	-	-	-	-	-	N	
R2725	20	68.8	A3-3	-	-	0	0	15.6	67	40.6	0	0	67.1	67.1	70	N	-	-	-	-	-	N	
R2725	21	71.5	A3-3	-	-	0	0	15.6	66.9	40.9	0	0	66.9	66.9	70	N	-	-	-	-	-	N	
R2725	22	74.2	A3-3	-	-	0	0	15.6	66.8	41.2	0	0	66.8	66.8	70	N	-	-	-	-	-	N	
R2725	23	76.9	A3-3	-	-	0	0	15.5	66.6	41.5	0	0	66.6	66.6	70	N	-	-	-	-	-	N	
R2725	24	79.6	A3-3	-	-	0	0	15.5	66.5	41.7	0	0	66.5	66.5	70	N	-	-	-	-	-	N	
R2725	25	82.3	A3-3	-	-	0	0	15.5	66.3	42	0	0	66.3	66.3	70	N	-	-	-	-	-	N	
R2725	26	85.0	A3-3	-	-	0	0	15.5	66.2	42	0	0	66.2	66.2	70	N	-	-	-	-	-	N	
R2725	27	87.7	A3-3	-	-	0	0	15.5	66.1	42.2	0	0	66.1	66.1	70	N	-	-	-	-	-	N	
R2725	28	90.4	A3-3	-	-	0	0	15.3	65.9	42.2	0	0	65.9	65.9	70	N	-	-	-	-	-	N	
R2725	29	93.1	A3-3	-	-	0	0	16	65.8	42.3	0	0	65.8	65.8	70	N	-	-	-	-	-	N	
R2725	30	95.8	A3-3	-	-	0	0	16.8	65.7	42.4	0	0	65.7	65.7	70	N	-	-	-	-	-	N	
R2725	31	98.5	A3-3	-	-	0	0	17.6	65.6	42.4	0	0	65.6	65.6	70	N	-	-	-	-	-	N	
R2725	32	101.2	A3-3	-	-	0	0	18.4	65.4	42.5	0	0	65.4	65.4	70	N	-	-	-	-	-	N	
R2725	33	103.9	A3-3	-	-	0	0	19.3	65.3	42.5	0	0	65.3	65.3	70	N	-	-	-	-	-	N	
R2725	34	106.6	A3-3	-	-	0	0	20.3	65.2	42.6	0	0	65.2	65.2	70	N	-	-	-	-	-	N	
R2725	35	109.3	A3-3	-	-	0	0	21.3	65.1	42.7	0	0	65.1	65.1	70	N	-	-	-	-	-	N	
R2726	1	17.5	A3-3	-	-	0	0	0	66.7	26.8	0	0	66.7	66.7	70	N	-	-	-	-	-	N	
R2726	2	20.2	A3-3	-	-	0	0	0	66.7	27.5	0	0	66.7	66.7	70	N	-	-	-	-	-	N	
R2726	3	22.9	A3-3	-	-	0	0	0	66.6	28.2	0	0	66.6	66.6	70	N	-	-	-	-	-	N	
R2726	4	25.6	A3-3	-	-	0	0	0	66.6	29	0	0	66.6	66.6	70	N	-	-	-	-	-	N	
R2726	5	28.3	A3-3	-	-	0	0	0	66.5	29.9	0	0	66.5	66.5	70	N	-	-	-	-	-	N	
R2726	6	31.0	A3-3	-	-	0	0	0	66.5	30.8	0	0	66.5	66.5	70	N	-	-	-	-	-	N	
R2726	7	33.7	A3-3	-	-	0	0	0	66.4	31.6	0	0	66.4	66.4	70	N	-	-	-	-	-	N	
R2726	8	36.4	A3-3	-	-	0	0	0	66.4	32.5	0	0	66.4	66.4	70	N	-	-	-	-	-	N	
R2726	9	39.1	A3-3	-	-	0	0	0	66.3	33.5	0	0	66.3	66.3	70	N	-	-	-	-	-	N	
R2726	10	41.8	A3-3	-	-	0	0	0	66.2	34.6	0	0	66.2	66.2	70	N	-	-	-	-	-	N	
R2726	11	44.5	A3-3	-	-	0	0	0	66.1	36	0	0	66.1	66.1	70	N	-	-	-	-	-	N	
R2726	12	47.2	A3-3	-	-	0	0	0	66	37.6	0	0	66.1	66.1	70	N	-	-	-	-	-	N	
R2726	13	49.9	A3-3	-	-	0	0	0	66	39.5	0	0	66	66	70	N	-	-	-	-	-	N	
R2726	14	52.6	A3-3	-	-	0	0	0	65.9	42	0	0	65.9	65.9	70	N	-	-	-	-	-	N	
R2726	15	55.3	A3-3	-	-	0	0	0	65.8	44.2	0	0	65.8	65.8	70	N	-	-	-	-	-	N	
R2726	16	58.0	A3-3	-	-	0	0	0	65.7	46	0	0	65.8	65.8	70	N	-	-	-	-	-	N	
R2726	17	60.7	A3-3	-	-	0	0	0	65.7	46.8	0	0	65.7	65.7	70	N	-	-	-	-	-	N	

Assessment Point			Locations	WITHOUT PROJECT		WITH PROJECT										Overall Noise Level at 2044 dB(A) [C]	Noise Criteria dB(A)	Exceedance C > Criteria (Y/N)	Check Project Impact Significance		Check Direct Mitigation New Roads Contribution dB(A) [E]	E > 1dB(A)	Mitigation Measures Required ^{2,4} (Y/N)
				Overall Noise Level at 2016 dB(A) [A]	Overall Noise Level at 2044 dB(A) [A]	Existing Roads at 2044 dB(A)	Other Roads at 2044 dB(A) ¹⁾	PD	DD	Other New Roads dB(A)	EX	TR	New Roads at 2044 ²⁾ dB(A) [B]	D > 1dB(A)	B > Criteria								
R2728	15	61.8	A3-3	-	-	25.7	0	29.3	57.9	0	0	0	57.9	57.9	70	N	-	-	-	-	-	N	
R2728	16	64.5	A3-3	-	-	25.8	0	29.5	58	0	0	0	58	58	70	N	-	-	-	-	-	N	
R2728	17	67.2	A3-3	-	-	25.8	0	29.5	58.1	0	0	0	58.1	58.1	70	N	-	-	-	-	-	N	
R2728	18	69.9	A3-3	-	-	25.8	0	29.6	58.2	0	0	0	58.2	58.2	70	N	-	-	-	-	-	N	
R2728	19	72.6	A3-3	-	-	25.9	0	29.8	58.3	0	0	0	58.3	58.3	70	N	-	-	-	-	-	N	
R2728	20	75.3	A3-3	-	-	25.9	0	29.9	58.4	0	0	0	58.4	58.4	70	N	-	-	-	-	-	N	
R2728	21	78.0	A3-3	-	-	25.9	0	30	58.4	0	0	0	58.4	58.4	70	N	-	-	-	-	-	N	
R2728	22	80.7	A3-3	-	-	25.9	0	30.2	58.4	0	0	0	58.5	58.5	70	N	-	-	-	-	-	N	
R2728	23	83.4	A3-3	-	-	26	0	30.2	58.5	0	0	0	58.5	58.5	70	N	-	-	-	-	-	N	
R2728	24	86.1	A3-3	-	-	26	0	30.4	58.4	0	0	0	58.5	58.5	70	N	-	-	-	-	-	N	
R2728	25	88.8	A3-3	-	-	26	0	30.5	58.5	0	0	0	58.5	58.5	70	N	-	-	-	-	-	N	
R2728	26	91.5	A3-3	-	-	26	0	30.6	58.5	0	0	0	58.5	58.5	70	N	-	-	-	-	-	N	
R2728	27	94.2	A3-3	-	-	26	0	30.7	58.5	0	0	0	58.5	58.5	70	N	-	-	-	-	-	N	
R2728	28	96.9	A3-3	-	-	26	0	30.8	58.5	0	0	0	58.5	58.5	70	N	-	-	-	-	-	N	
R2728	29	99.6	A3-3	-	-	26	0	31	58.6	0	0	0	58.6	58.6	70	N	-	-	-	-	-	N	
R2728	30	102.3	A3-3	-	-	25.9	0	31.1	58.6	0	0	0	58.7	58.7	70	N	-	-	-	-	-	N	
R2728	31	105.0	A3-3	-	-	25.9	0	31.2	58.7	0	0	0	58.7	58.8	70	N	-	-	-	-	-	N	
R2728	32	107.7	A3-3	-	-	25.9	0	31.4	58.8	0	0	0	58.9	58.9	70	N	-	-	-	-	-	N	
R2728	33	110.4	A3-3	-	-	25.9	0	31.5	58.9	0	0	0	58.9	58.9	70	N	-	-	-	-	-	N	
R2728	34	113.1	A3-3	-	-	25.9	0	31.6	59	0	0	0	59	59	70	N	-	-	-	-	-	N	
R2728	35	115.8	A3-3	-	-	25.9	0	31.8	59	0	0	0	59	59	70	N	-	-	-	-	-	N	
R2729	1	21.5	A3-3	-	-	0	0	24.4	50.8	70	0	0	70.1	70.1	70	N	-	-	-	-	-	N	
R2729	2	24.2	A3-3	-	-	0	0	24.3	51.3	69.9	0	0	70	70	70	N	-	-	-	-	-	N	
R2729	3	26.9	A3-3	-	-	0	0	24.3	51.9	69.9	0	0	69.9	69.9	70	N	-	-	-	-	-	N	
R2729	4	29.6	A3-3	-	-	0	0	24.3	52.5	69.7	0	0	69.8	69.8	70	N	-	-	-	-	-	N	
R2729	5	32.3	A3-3	-	-	0	0	24.3	52.9	69.6	0	0	69.7	69.7	70	N	-	-	-	-	-	N	
R2729	6	35.0	A3-3	-	-	0	0	24.3	53.2	69.5	0	0	69.6	69.6	70	N	-	-	-	-	-	N	
R2729	7	37.7	A3-3	-	-	0	0	24.4	53.3	69.3	0	0	69.4	69.4	70	N	-	-	-	-	-	N	
R2729	8	40.4	A3-3	-	-	0	0	24.4	53.4	69	0	0	69.2	69.2	70	N	-	-	-	-	-	N	
R2729	9	43.1	A3-3	-	-	0	0	24.4	53.5	68.9	0	0	69	69	70	N	-	-	-	-	-	N	
R2729	10	45.8	A3-3	-	-	0	0	24.4	53.4	68.6	0	0	68.7	68.7	70	N	-	-	-	-	-	N	
R2729	11	48.5	A3-3	-	-	0	0	24.5	53.5	68.3	0	0	68.5	68.5	70	N	-	-	-	-	-	N	
R2729	12	51.2	A3-3	-	-	0	0	24.6	53.5	68.1	0	0	68.3	68.3	70	N	-	-	-	-	-	N	
R2729	13	53.9	A3-3	-	-	0	0	24.9	53.5	67.9	0	0	68.1	68.1	70	N	-	-	-	-	-	N	
R2729	14	56.6	A3-3	-	-	0	0	25.1	53.5	67.7	0	0	67.9	67.9	70	N	-	-	-	-	-	N	
R2729	15	59.3	A3-3	-	-	0	0	25.3	53.6	67.5	0	0	67.7	67.7	70	N	-	-	-	-	-	N	
R2729	16	62.0	A3-3	-	-	0	0	25.5	53.8	67.3	0	0	67.5	67.5	70	N	-	-	-	-	-	N	
R2729	17	64.7	A3-3	-	-	0	0	25.8	53.8	67.1	0	0	67.3	67.3	70	N	-	-	-	-	-	N	
R2729	18	67.4	A3-3	-	-	0	0	26	53.9	66.9	0	0	67.1	67.1	70	N	-	-	-	-	-	N	
R2729	19	70.1	A3-3	-	-	0	0	26.4	53.9	66.7	0	0	66.9	66.9	70	N	-	-	-	-	-	N	
R2729	20	72.8	A3-3	-	-	0	0	26.7	53.9	66.5	0	0	66.8	66.8	70	N	-	-	-	-	-	N	
R2729	21	75.5	A3-3	-	-	0	0	27.1	53.9	66.4	0	0	66.6	66.6	70	N	-	-	-	-	-	N	
R2729	22	78.2	A3-3	-	-	0	0	27.4	54	66.2	0	0	66.5	66.5	70	N	-	-	-	-	-	N	
R2729	23	80.9	A3-3	-	-	0	0	27.8	54	66	0	0	66.3	66.3	70	N	-	-	-	-	-	N	
R2729	24	83.6	A3-3	-	-	0	0	28.2	54	65.9	0	0	66.1	66.1	70	N	-	-	-	-	-	N	
R2729	25	86.3	A3-3	-	-	0	0	28.5	54	65.7	0	0	66	66	70	N	-	-	-	-	-	N	
R2729	26	89.0	A3-3	-	-	0	0	28.9	54.1	65.6	0	0	65.9	65.9	70	N	-	-	-	-	-	N	
R2729	27	91.7	A3-3	-	-	0	0	29.2	54.1	65.4	0	0	65.7	65.7	70	N	-	-	-	-	-	N	
R2729	28	94.4	A3-3	-	-	0	0	29.6	54.4	65.3	0	0	65.7	65.7	70	N	-	-	-	-	-	N	
R2729	29	97.1	A3-3	-	-	0																	

Assessment Point				Locations		WITHOUT PROJECT		WITH PROJECT										Exceedance C > Criteria (Y/N)	Check Project Impact Significance		Check Direct Mitigation		Mitigation Measures Required ^{(5)(d)} (Y/N)	
						OVERALL NOISE LEVEL at 2016 dB(A) [A]	OVERALL NOISE LEVEL at 2044 dB(A) [A]	EXISTING ROADS at 2044 dB(A)	OTHER ROADS at 2044 dB(A) ⁽¹⁾	PD	DD	OTHER dB(A)	EX	TR	NEW ROADS at 2044 ⁽²⁾ dB(A) [B]	OVERALL NOISE LEVEL at 2044 dB(A) [C]	Noise Criteria dB(A)		C - A dB(A) [D]	D > 1dB(A)	B > Criteria	New Roads Contribution dB(A) [E]		E > 1dB(A)
R2743	20	70.8	A3-6			-	-	40.8	0	57.4	60.8	54.5	0	0	63.1	63.1	70	N	-	-	-	-	-	N
R2744	1	19.5	A3-6			-	-	5.9	0	41	65.1	63	0	0	67.2	67.2	70	N	-	-	-	-	-	N
R2744	2	22.2	A3-6			-	-	5.9	0	42.1	65.3	63.3	0	0	67.4	67.4	70	N	-	-	-	-	-	N
R2744	3	24.9	A3-6			-	-	6	0	43.5	65.6	63.5	0	0	67.7	67.7	70	N	-	-	-	-	-	N
R2744	4	27.6	A3-6			-	-	6	0	45	66.4	63.6	0	0	68.3	68.3	70	N	-	-	-	-	-	N
R2744	5	30.3	A3-6			-	-	6	0	46.1	67.1	63.6	0	0	68.7	68.7	70	N	-	-	-	-	-	N
R2744	6	33.0	A3-6			-	-	6	0	47.2	67.9	63.5	0	0	69.2	69.2	70	N	-	-	-	-	-	N
R2744	7	35.7	A3-6			-	-	6.1	0	48.1	68.2	63.4	0	0	69.4	69.4	70	N	-	-	-	-	-	N
R2744	8	38.4	A3-6			-	-	6.1	0	48.5	68.4	63.3	0	0	69.6	69.6	70	N	-	-	-	-	-	N
R2744	9	41.1	A3-6			-	-	6.1	0	48.8	68.4	63.2	0	0	69.6	69.6	70	N	-	-	-	-	-	N
R2744	10	43.8	A3-6			-	-	5.8	0	49	68.5	63	0	0	69.7	69.7	70	N	-	-	-	-	-	N
R2744	11	46.5	A3-6			-	-	6.1	0	49.2	68.7	62.9	0	0	69.7	69.7	70	N	-	-	-	-	-	N
R2744	12	49.2	A3-6			-	-	6.6	0	49.3	68.7	62.7	0	0	69.7	69.7	70	N	-	-	-	-	-	N
R2744	13	51.9	A3-6			-	-	7.1	0	49.4	68.6	62.6	0	0	69.7	69.7	70	N	-	-	-	-	-	N
R2744	14	54.6	A3-6			-	-	7.6	0	49.4	68.6	62.4	0	0	69.6	69.6	70	N	-	-	-	-	-	N
R2744	15	57.3	A3-6			-	-	8.1	0	49.5	68.5	62.3	0	0	69.4	69.4	70	N	-	-	-	-	-	N
R2744	16	60.0	A3-6			-	-	8.7	0	49.6	68.4	62.2	0	0	69.3	69.3	70	N	-	-	-	-	-	N
R2744	17	62.7	A3-6			-	-	9.3	0	49.6	68.2	62	0	0	69.2	69.2	70	N	-	-	-	-	-	N
R2744	18	65.4	A3-6			-	-	9.9	0	49.7	68.1	61.9	0	0	69	69	70	N	-	-	-	-	-	N
R2744	19	68.1	A3-6			-	-	10.5	0	49.8	67.9	61.7	0	0	68.9	68.9	70	N	-	-	-	-	-	N
R2744	20	70.8	A3-6			-	-	11	0	49.9	67.8	61.6	0	0	68.8	68.8	70	N	-	-	-	-	-	N
R2745	1	19.5	A3-6			-	-	0	0	0	65.2	66.2	0	0	68.7	68.7	70	N	-	-	-	-	-	N
R2745	2	22.2	A3-6			-	-	0	0	0	65.2	67.3	0	0	69.4	69.4	70	N	-	-	-	-	-	N
R2745	3	24.9	A3-6			-	-	0	0	0	65.1	68.1	0	0	69.9	69.9	70	N	-	-	-	-	-	N
R2745	4	27.6	A3-6			-	-	0	0	0	65	68.5	0	0	70.1	70.1	70	N	-	-	-	-	-	N
R2745	5	30.3	A3-6			-	-	0	0	0	64.9	68.6	0	0	70.1	70.1	70	N	-	-	-	-	-	N
R2745	6	33.0	A3-6			-	-	0	0	0	64.9	68.6	0	0	70.1	70.1	70	N	-	-	-	-	-	N
R2745	7	35.7	A3-6			-	-	0	0	0	64.8	68.5	0	0	70	70	70	N	-	-	-	-	-	N
R2745	8	38.4	A3-6			-	-	0	0	0	64.7	68.3	0	0	69.9	69.9	70	N	-	-	-	-	-	N
R2745	9	41.1	A3-6			-	-	0	0	0	64.6	68.1	0	0	69.7	69.7	70	N	-	-	-	-	-	N
R2745	10	43.8	A3-6			-	-	0	0	0	64.5	67.9	0	0	69.5	69.5	70	N	-	-	-	-	-	N
R2745	11	46.5	A3-6			-	-	0	0	0	64.4	67.7	0	0	69.3	69.3	70	N	-	-	-	-	-	N
R2745	12	49.2	A3-6			-	-	0	0	0	64.3	67.4	0	0	69.2	69.2	70	N	-	-	-	-	-	N
R2745	13	51.9	A3-6			-	-	0	0	0	64.2	67.2	0	0	69	69	70	N	-	-	-	-	-	N
R2745	14	54.6	A3-6			-	-	0	0	0	64.1	67	0	0	68.8	68.8	70	N	-	-	-	-	-	N
R2745	15	57.3	A3-6			-	-	0	0	0	63.9	66.8	0	0	68.6	68.6	70	N	-	-	-	-	-	N
R2745	16	60.0	A3-6			-	-	0	0	0	63.9	66.6	0	0	68.4	68.4	70	N	-	-	-	-	-	N
R2745	17	62.7	A3-6			-	-	0	0	0	63.7	66.4	0	0	68.3	68.3	70	N	-	-	-	-	-	N
R2745	18	65.4	A3-6			-	-	0	0	0	63.6	66.2	0	0	68.1	68.1	70	N	-	-	-	-	-	N
R2745	19	68.1	A3-6			-	-	0	0	0	63.5	66	0	0	67.9	67.9	70	N	-	-	-	-	-	N
R2745	20	70.8	A3-6			-	-	0	0	0	63.4	65.8	0	0	67.8	67.8	70	N	-	-	-	-	-	N
R2746	1	19.5	A3-6			-	-	0	0	0	58	67	0	0	67.5	67.5	70	N	-	-	-	-	-	N
R2746	2	22.2	A3-6			-	-	0	0	0	58.8	67.6	0	0	68.2	68.2	70	N	-	-	-	-	-	N
R2746	3	24.9	A3-6			-	-	0	0	0	59.4	68.6	0	0	69.1	69.1	70	N	-	-	-	-	-	N
R2746	4	27.6	A3-6			-	-	0	0	0	59.6	69	0	0	69.5	69.5	70	N	-	-	-	-	-	N
R2746	5	30.3	A3-6			-	-	0	0	0	59.6	69.2	0	0	69.6	69.6	70	N	-	-	-	-	-	N
R2746	6	33.0	A3-6			-																		

Assessment Point				Locations	WITHOUT PROJECT		WITH PROJECT										Exceedance C > Criteria (Y/N)	Check Project Impact Significance		Check Direct Mitigation		Mitigation Measures Required ^(5,6) (Y/N)
					OVERALL NOISE LEVEL at 2016 dB(A) [A]	OVERALL NOISE LEVEL at 2044 dB(A) [A]	EXISTING ROADS at 2044 dB(A)	OTHER ROADS at 2044 dB(A) ⁽¹⁾	PD	DD	OTHER dB(A)	EX	TR	NEW ROADS at 2044 ⁽²⁾ dB(A) [B]	OVERALL NOISE LEVEL at 2044 dB(A) [C]	Noise Criteria dB(A)		C - A dB(A) [D]	D > 1dB(A)	B > Criteria	New Roads Contribution dB(A) [E]	
R2761	15	71.5	B2-10	-	-	0	0	0	60.4	63.2	0	0	65	65	70	N	-	-	-	-	-	N
R2761	16	74.5	B2-10	-	-	0	0	0	60.4	63.1	0	0	65	65	70	N	-	-	-	-	-	N
R2761	17	77.5	B2-10	-	-	0	0	0	60.5	63	0	0	64.9	64.9	70	N	-	-	-	-	-	N
R2761	18	80.5	B2-10	-	-	0	0	0	60.5	62.9	0	0	64.9	64.9	70	N	-	-	-	-	-	N
R2761	19	83.5	B2-10	-	-	0	0	0	60.6	62.8	0	0	64.9	64.9	70	N	-	-	-	-	-	N
R2761	20	86.5	B2-10	-	-	0	0	0	60.6	62.7	0	0	64.8	64.8	70	N	-	-	-	-	-	N
R2762	1	29.5	B2-10	-	-	42.6	0	0	64.1	56.8	54.1	0	65.2	65.2	70	N	-	-	-	-	-	N
R2762	2	32.5	B2-10	-	-	43.4	0	0	65.1	59.2	54.5	0	66.4	66.4	70	N	-	-	-	-	-	N
R2762	3	35.5	B2-10	-	-	44	0	0	65.1	59.5	54.8	0	66.5	66.5	70	N	-	-	-	-	-	N
R2762	4	38.5	B2-10	-	-	44.6	0	0	65.1	59.4	55.2	0	66.5	66.5	70	N	-	-	-	-	-	N
R2762	5	41.5	B2-10	-	-	45.2	0	0	65	59.4	55.6	0	66.5	66.5	70	N	-	-	-	-	-	N
R2762	6	44.5	B2-10	-	-	45.8	0	0	65	59.3	56	0	66.4	66.5	70	N	-	-	-	-	-	N
R2762	7	47.5	B2-10	-	-	46.3	0	0	64.9	59.2	56.4	0	66.4	66.4	70	N	-	-	-	-	-	N
R2762	8	50.5	B2-10	-	-	46.8	0	0	64.8	59.2	56.8	0	66.4	66.4	70	N	-	-	-	-	-	N
R2762	9	53.5	B2-10	-	-	47.2	0	0	64.8	59.1	57.3	0	66.4	66.4	70	N	-	-	-	-	-	N
R2762	10	56.5	B2-10	-	-	47.6	0	0	64.7	59	57.8	0	66.4	66.4	70	N	-	-	-	-	-	N
R2762	11	59.5	B2-10	-	-	48.1	0	0	64.6	59	58.3	0	66.4	66.5	70	N	-	-	-	-	-	N
R2762	12	62.5	B2-10	-	-	48.7	0	0	64.6	58.9	59	0	66.5	66.5	70	N	-	-	-	-	-	N
R2762	13	65.5	B2-10	-	-	49.4	0	0	64.5	58.8	60	0	66.6	66.7	70	N	-	-	-	-	-	N
R2762	14	68.5	B2-10	-	-	50	0	0	64.5	58.7	61	0	66.8	66.9	70	N	-	-	-	-	-	N
R2762	15	71.5	B2-10	-	-	50.5	0	0	64.4	58.6	61.8	0	67	67.1	70	N	-	-	-	-	-	N
R2762	16	74.5	B2-10	-	-	51.1	0	0	64.4	58.5	62.4	0	67.2	67.3	70	N	-	-	-	-	-	N
R2762	17	77.5	B2-10	-	-	51.4	0	0	64.4	58.5	63.1	0	67.4	67.5	70	N	-	-	-	-	-	N
R2762	18	80.5	B2-10	-	-	51.4	0	0	64.4	58.4	63.6	0	67.6	67.7	70	N	-	-	-	-	-	N
R2762	19	83.5	B2-10	-	-	51.5	0	0	64.4	58.3	64	0	67.8	67.9	70	N	-	-	-	-	-	N
R2762	20	86.5	B2-10	-	-	51.7	0	0	64.5	58.2	64.5	0	68	68.1	70	N	-	-	-	-	-	N
R2763	1	29.5	B2-10	-	-	31	0	15.1	47.1	0	46	0	49.6	49.6	70	N	-	-	-	-	-	N
R2763	2	32.5	B2-10	-	-	31	0	15.3	50.9	0	46.1	0	52.2	52.2	70	N	-	-	-	-	-	N
R2763	3	35.5	B2-10	-	-	31	0	15.2	54.2	0	46.3	0	54.9	54.9	70	N	-	-	-	-	-	N
R2763	4	38.5	B2-10	-	-	31.1	0	15.3	55	0	46.6	0	55.6	55.6	70	N	-	-	-	-	-	N
R2763	5	41.5	B2-10	-	-	31.1	0	15.3	55.2	0	46.8	0	55.8	55.8	70	N	-	-	-	-	-	N
R2763	6	44.5	B2-10	-	-	31	0	15.4	55.2	0	47.2	0	55.8	55.8	70	N	-	-	-	-	-	N
R2763	7	47.5	B2-10	-	-	31	0	15.4	55.1	0	47.8	0	55.9	55.9	70	N	-	-	-	-	-	N
R2763	8	50.5	B2-10	-	-	31.6	0	15.3	55.1	0	48.4	0	55.9	55.9	70	N	-	-	-	-	-	N
R2763	9	53.5	B2-10	-	-	33.1	0	15.2	55	0	49.4	0	56.1	56.1	70	N	-	-	-	-	-	N
R2763	10	56.5	B2-10	-	-	34.9	0	16.6	55	0	51.1	0	56.5	56.5	70	N	-	-	-	-	-	N
R2763	11	59.5	B2-10	-	-	37	0	18.6	54.9	0	53.4	0	57.2	57.3	70	N	-	-	-	-	-	N
R2763	12	62.5	B2-10	-	-	39.5	0	21	54.9	0	56.5	0	58.8	58.8	70	N	-	-	-	-	-	N
R2763	13	65.5	B2-10	-	-	42.5	0	24	55	0	59	0	60.5	60.6	70	N	-	-	-	-	-	N
R2763	14	68.5	B2-10	-	-	45.6	0	27.3	55.2	0	60.6	0	61.7	61.8	70	N	-	-	-	-	-	N
R2763	15	71.5	B2-10	-	-	49.6	0	31.2	55.5	0	61.8	0	62.8	63	70	N	-	-	-	-	-	N
R2763	16	74.5	B2-10	-	-	54.8	0	37.5	56	0	63.5	0	64.2	64.7	70	N	-	-	-	-	-	N
R2763	17	77.5	B2-10	-	-	58.2	0	41	57	0	65.1	0	65.8	66.5	70	N	-	-	-	-	-	N
R2763	18	80.5	B2-10	-	-	59.3	0	41.9	59.1	0	66.2	0	67	67.7	70	N	-	-	-	-	-	N
R2763	19	83.5	B2-10	-	-	59.6	0	42.6	60.2	0	67	0	67.9	68.5	70	N	-	-	-	-	-	N
R2763	20	86.5	B2-10	-	-	59.7	0	43.1	61.2	0	67.6	0	68.5	69.1	70	N	-	-	-	-	-	N
R2764	1	29.5	B2-10	-	-	29.9	0	19.8	38.5	0	45.6	0	46.4	46.5	70	N	-	-	-	-	-	N

Assessment Point				Locations		WITHOUT PROJECT		WITH PROJECT											Exceedance C > Criteria (Y/N)	Check Project Impact Significance		Check Direct Mitigation		Mitigation Measures Required ⁽⁵⁾⁽⁴⁾ (Y/N)
						OVERALL NOISE LEVEL at 2016 dB(A) [A]	OVERALL NOISE LEVEL at 2044 dB(A) [A]	EXISTING ROADS at 2044 dB(A)	OTHER ROADS at 2044 dB(A) ⁽¹⁾	PD	DD	NEW ROADS OTHER dB(A)	EX	TR	NEW ROADS at 2044 ⁽²⁾ dB(A) [B]	OVERALL NOISE LEVEL at 2044 dB(A) [C]	Noise Criteria dB(A)	C - A dB(A) [D]		D > 1dB(A)	B > Criteria	New Roads Contribution dB(A) [E]	E > 1dB(A)	
R2782	25	82.0	D1-7	-	-	35	0	67.7	51.1	66.1	0	0	70.1	70.1	70	N	-	-	-	-	-	N		
R2783	1	10.0	D1-7	-	-	24.7	0	62	36.4	53.1	0	0	62.6	62.6	70	N	-	-	-	-	-	N		
R2783	2	13.0	D1-7	-	-	28.2	0	64.2	39.8	54.5	0	0	64.6	64.6	70	N	-	-	-	-	-	N		
R2783	3	16.0	D1-7	-	-	28.5	0	65.2	44.6	56.5	0	0	65.8	65.8	70	N	-	-	-	-	-	N		
R2783	4	19.0	D1-7	-	-	28.5	0	65.7	49.6	58.3	0	0	66.5	66.5	70	N	-	-	-	-	-	N		
R2783	5	22.0	D1-7	-	-	28.5	0	66	51.7	60.1	0	0	67.1	67.1	70	N	-	-	-	-	-	N		
R2783	6	25.0	D1-7	-	-	28.5	0	66.2	51.8	61	0	0	67.5	67.5	70	N	-	-	-	-	-	N		
R2783	7	28.0	D1-7	-	-	28.6	0	66.4	51.6	61.5	0	0	67.7	67.7	70	N	-	-	-	-	-	N		
R2783	8	31.0	D1-7	-	-	28.6	0	66.6	51.3	61.8	0	0	67.9	67.9	70	N	-	-	-	-	-	N		
R2783	9	34.0	D1-7	-	-	28.8	0	66.7	51	62.1	0	0	68.1	68.1	70	N	-	-	-	-	-	N		
R2783	10	37.0	D1-7	-	-	29	0	66.7	50.8	62.3	0	0	68.2	68.2	70	N	-	-	-	-	-	N		
R2783	11	40.0	D1-7	-	-	30	0	66.8	50.6	62.5	0	0	68.3	68.3	70	N	-	-	-	-	-	N		
R2783	12	43.0	D1-7	-	-	31.4	0	66.9	50.5	62.8	0	0	68.4	68.4	70	N	-	-	-	-	-	N		
R2783	13	46.0	D1-7	-	-	32	0	67.1	50.3	62.9	0	0	68.5	68.5	70	N	-	-	-	-	-	N		
R2783	14	49.0	D1-7	-	-	32.2	0	67.2	50.1	63	0	0	68.7	68.7	70	N	-	-	-	-	-	N		
R2783	15	52.0	D1-7	-	-	32.4	0	67.3	50.1	63.1	0	0	68.8	68.8	70	N	-	-	-	-	-	N		
R2783	16	55.0	D1-7	-	-	32.7	0	67.5	50	63.1	0	0	68.9	68.9	70	N	-	-	-	-	-	N		
R2783	17	58.0	D1-7	-	-	33.5	0	67.9	50	63	0	0	69.2	69.2	70	N	-	-	-	-	-	N		
R2783	18	61.0	D1-7	-	-	34.2	0	68.2	49.9	63	0	0	69.4	69.4	70	N	-	-	-	-	-	N		
R2783	19	64.0	D1-7	-	-	34.5	0	68.5	49.9	62.9	0	0	69.6	69.6	70	N	-	-	-	-	-	N		
R2783	20	67.0	D1-7	-	-	34.5	0	68.7	49.9	62.8	0	0	69.7	69.7	70	N	-	-	-	-	-	N		
R2783	21	70.0	D1-7	-	-	34.5	0	68.7	49.9	62.7	0	0	69.7	69.8	70	N	-	-	-	-	-	N		
R2783	22	73.0	D1-7	-	-	34.5	0	68.8	49.8	62.6	0	0	69.8	69.8	70	N	-	-	-	-	-	N		
R2783	23	76.0	D1-7	-	-	34.5	0	68.9	49.7	62.5	0	0	69.8	69.8	70	N	-	-	-	-	-	N		
R2783	24	79.0	D1-7	-	-	34.4	0	68.9	49.7	62.4	0	0	69.9	69.9	70	N	-	-	-	-	-	N		
R2783	25	82.0	D1-7	-	-	34.4	0	69	49.7	62.3	0	0	69.9	69.9	70	N	-	-	-	-	-	N		
R2784	1	14.0	D1-7	-	-	9.9	0	58.3	36.7	46.4	0	0	58.6	58.6	70	N	-	-	-	-	-	N		
R2784	2	17.0	D1-7	-	-	10.8	0	58.7	38.9	47	0	0	59	59	70	N	-	-	-	-	-	N		
R2784	3	20.0	D1-7	-	-	11.9	0	59.2	41.9	47.5	0	0	59.6	59.6	70	N	-	-	-	-	-	N		
R2784	4	23.0	D1-7	-	-	13	0	59.8	45.4	48.2	0	0	60.3	60.3	70	N	-	-	-	-	-	N		
R2784	5	26.0	D1-7	-	-	14	0	60.6	48.5	48.9	0	0	61.2	61.2	70	N	-	-	-	-	-	N		
R2784	6	29.0	D1-7	-	-	15.2	0	61.5	49.3	49.6	0	0	62	62	70	N	-	-	-	-	-	N		
R2784	7	32.0	D1-7	-	-	16.4	0	62.1	49.5	50.3	0	0	62.6	62.6	70	N	-	-	-	-	-	N		
R2784	8	35.0	D1-7	-	-	17.6	0	62.5	49.6	50.9	0	0	63	63	70	N	-	-	-	-	-	N		
R2784	9	38.0	D1-7	-	-	19.1	0	62.8	49.6	51.6	0	0	63.3	63.3	70	N	-	-	-	-	-	N		
R2784	10	41.0	D1-7	-	-	20.6	0	63	49.5	52.2	0	0	63.5	63.5	70	N	-	-	-	-	-	N		
R2784	11	44.0	D1-7	-	-	22.6	0	63.1	49.5	52.8	0	0	63.7	63.7	70	N	-	-	-	-	-	N		
R2784	12	47.0	D1-7	-	-	25	0	63.2	49.4	53.2	0	0	63.8	63.8	70	N	-	-	-	-	-	N		
R2784	13	50.0	D1-7	-	-	27.5	0	63.3	49.3	53.6	0	0	63.9	63.9	70	N	-	-	-	-	-	N		
R2784	14	53.0	D1-7	-	-	29.6	0	63.4	49.3	53.9	0	0	64	64	70	N	-	-	-	-	-	N		
R2784	15	56.0	D1-7	-	-	30.6	0	63.6	49.2	54.1	0	0	64.2	64.2	70	N	-	-	-	-	-	N		
R2784	16	59.0	D1-7	-	-	31.1	0	63.7	49.2	54.4	0	0	64.3	64.4	70	N	-	-	-	-	-	N		
R2784	17	62.0	D1-7	-	-	31.6	0	63.9	49.2	54.5	0	0	64.5	64.5	70	N	-	-	-	-	-	N		
R2784	18	65.0	D1-7	-	-	32	0	64.1	49.1	54.7	0	0	64.7	64.7	70	N	-	-	-	-	-	N		
R2784	19	68.0	D1-7	-	-	32.7	0	64.2	49	54.9	0	0	64.8	64.8	70	N	-	-	-	-	-	N		
R2784	20	71.0	D1-7	-	-	33	0	64.3	48.9	55.1	0	0	64.9	64.9	70	N	-	-	-	-	-	N		
R2784	21	74.0	D1-7	-	-	33.2	0	64.3	48.9	55.3	0	0	64.9	64.9	70	N	-	-	-	-	-	N		
R2784																								

Assessment Point				Locations		WITHOUT PROJECT		WITH PROJECT										Exceedance C > Criteria (Y/N)	Check Project Impact Significance		Check Direct Mitigation		Mitigation Measures Required ^(5,6) (Y/N)	
						OVERALL NOISE LEVEL at 2016 dB(A) [A]	OVERALL NOISE LEVEL at 2044 dB(A) [A]	EXISTING ROADS at 2044 dB(A)	OTHER ROADS at 2044 dB(A) ⁽¹⁾	PD	DD	OTHER dB(A)	EX	TR	NEW ROADS at 2044 ⁽²⁾ dB(A) [B]	OVERALL NOISE LEVEL at 2044 dB(A) [C]	Noise Criteria dB(A)		C - A dB(A) [D]	D > 1dB(A)	B > Criteria	New Roads Contribution dB(A) [E]		E > 1dB(A)
R2787	15	58.0	D1-7	-	-	-	-	0	0	62.9	57.7	51.7	0	0	64.3	64.3	70	N	-	-	-	-	-	N
R2787	16	61.0	D1-7	-	-	-	-	0	0	63	57.7	51.5	0	0	64.4	64.4	70	N	-	-	-	-	-	N
R2787	17	64.0	D1-7	-	-	-	-	0	0	63.1	57.8	51.4	0	0	64.5	64.5	70	N	-	-	-	-	-	N
R2787	18	67.0	D1-7	-	-	-	-	0	0	63.2	57.9	51.3	0	0	64.5	64.5	70	N	-	-	-	-	-	N
R2787	19	70.0	D1-7	-	-	-	-	0	0	63.2	57.9	51.2	0	0	64.6	64.6	70	N	-	-	-	-	-	N
R2787	20	73.0	D1-7	-	-	-	-	0	0	63.3	58	51.1	0	0	64.6	64.6	70	N	-	-	-	-	-	N
R2787	21	76.0	D1-7	-	-	-	-	0	0	63.5	58.1	51	0	0	64.8	64.8	70	N	-	-	-	-	-	N
R2787	22	79.0	D1-7	-	-	-	-	0	0	63.6	58.2	50.9	0	0	64.8	64.8	70	N	-	-	-	-	-	N
R2787	23	82.0	D1-7	-	-	-	-	0	0	63.5	58.2	50.8	0	0	64.8	64.8	70	N	-	-	-	-	-	N
R2787	24	85.0	D1-7	-	-	-	-	0	0	63.6	58.3	50.8	0	0	64.9	64.9	70	N	-	-	-	-	-	N
R2787	25	88.0	D1-7	-	-	-	-	0	0	63.6	58.3	50.7	0	0	64.9	64.9	70	N	-	-	-	-	-	N
R2788	1	16.0	D1-7	-	-	-	-	0	0	60.7	59.4	48.1	0	0	63.2	63.2	70	N	-	-	-	-	-	N
R2788	2	19.0	D1-7	-	-	-	-	0	0	60.7	59.4	48.8	0	0	63.3	63.3	70	N	-	-	-	-	-	N
R2788	3	22.0	D1-7	-	-	-	-	0	0	60.6	59.5	51.4	0	0	63.4	63.4	70	N	-	-	-	-	-	N
R2788	4	25.0	D1-7	-	-	-	-	0	0	60.7	59.7	52	0	0	63.6	63.6	70	N	-	-	-	-	-	N
R2788	5	28.0	D1-7	-	-	-	-	0	0	60.7	59.9	51.9	0	0	63.6	63.6	70	N	-	-	-	-	-	N
R2788	6	31.0	D1-7	-	-	-	-	0	0	60.7	60.1	51.8	0	0	63.7	63.7	70	N	-	-	-	-	-	N
R2788	7	34.0	D1-7	-	-	-	-	0	0	60.7	60.3	51.7	0	0	63.8	63.8	70	N	-	-	-	-	-	N
R2788	8	37.0	D1-7	-	-	-	-	0	0	60.7	60.5	51.5	0	0	63.8	63.8	70	N	-	-	-	-	-	N
R2788	9	40.0	D1-7	-	-	-	-	0	0	60.9	60.6	51.4	0	0	64	64	70	N	-	-	-	-	-	N
R2788	10	43.0	D1-7	-	-	-	-	0	0	61.1	60.7	51.3	0	0	64.1	64.1	70	N	-	-	-	-	-	N
R2788	11	46.0	D1-7	-	-	-	-	0	0	61.2	60.7	51.1	0	0	64.2	64.2	70	N	-	-	-	-	-	N
R2788	12	49.0	D1-7	-	-	-	-	0	0	61.4	60.8	51	0	0	64.3	64.3	70	N	-	-	-	-	-	N
R2788	13	52.0	D1-7	-	-	-	-	0	0	61.6	60.8	50.9	0	0	64.4	64.4	70	N	-	-	-	-	-	N
R2788	14	55.0	D1-7	-	-	-	-	0	0	61.7	60.8	50.8	0	0	64.5	64.5	70	N	-	-	-	-	-	N
R2788	15	58.0	D1-7	-	-	-	-	0	0	61.9	60.8	50.6	0	0	64.6	64.6	70	N	-	-	-	-	-	N
R2788	16	61.0	D1-7	-	-	-	-	0	0	62	60.8	50.5	0	0	64.6	64.6	70	N	-	-	-	-	-	N
R2788	17	64.0	D1-7	-	-	-	-	0	0	62.1	60.8	50.4	0	0	64.7	64.7	70	N	-	-	-	-	-	N
R2788	18	67.0	D1-7	-	-	-	-	0	0	62.2	60.8	50.2	0	0	64.7	64.7	70	N	-	-	-	-	-	N
R2788	19	70.0	D1-7	-	-	-	-	0	0	62.2	60.7	50.1	0	0	64.7	64.7	70	N	-	-	-	-	-	N
R2788	20	73.0	D1-7	-	-	-	-	0	0	62.3	60.7	50	0	0	64.7	64.7	70	N	-	-	-	-	-	N
R2788	21	76.0	D1-7	-	-	-	-	0	0	62.3	60.7	49.9	0	0	64.7	64.7	70	N	-	-	-	-	-	N
R2788	22	79.0	D1-7	-	-	-	-	0	0	62.3	60.7	49.7	0	0	64.7	64.7	70	N	-	-	-	-	-	N
R2788	23	82.0	D1-7	-	-	-	-	0	0	62.3	60.7	49.7	0	0	64.7	64.7	70	N	-	-	-	-	-	N
R2788	24	85.0	D1-7	-	-	-	-	0	0	62.2	60.7	49.5	0	0	64.6	64.6	70	N	-	-	-	-	-	N
R2788	25	88.0	D1-7	-	-	-	-	0	0	62.2	60.6	49.4	0	0	64.6	64.6	70	N	-	-	-	-	-	N
R2789	1	16.0	D1-7	-	-	-	-	0	0	66.5	62.6	55.9	0	0	68.2	68.2	70	N	-	-	-	-	-	N
R2789	2	19.0	D1-7	-	-	-	-	0	0	66.5	62.6	55.9	0	0	68.3	68.3	70	N	-	-	-	-	-	N
R2789	3	22.0	D1-7	-	-	-	-	0	0	66.5	62.6	56	0	0	68.3	68.3	70	N	-	-	-	-	-	N
R2789	4	25.0	D1-7	-	-	-	-	0	0	66.5	62.8	56.3	0	0	68.3	68.3	70	N	-	-	-	-	-	N
R2789	5	28.0	D1-7	-	-	-	-	0	0	66.4	63.2	56.4	0	0	68.4	68.4	70	N	-	-	-	-	-	N
R2789	6	31.0	D1-7	-	-	-	-	0	0	66.4	63.5	56.4	0	0	68.5	68.5	70	N	-	-	-	-	-	N
R2789	7	34.0	D1-7	-	-	-	-	0	0	66.3	63.6	56.4	0	0	68.5	68.5	70	N	-	-	-	-	-	N
R2789	8	37.0	D1-7	-	-	-	-	0	0	66.3	63.6	56.3	0	0	68.5	68.5	70	N	-	-	-	-	-	N
R2789	9	40.0	D1-7	-	-	-	-	0	0	66.3	63.6	56.2	0	0	68.4	68.4	70	N	-	-</				

Assessment Point				Locations		WITHOUT PROJECT		WITH PROJECT										Exceedance C > Criteria (Y/N)	Check Project Impact Significance		Check Direct Mitigation		Mitigation Measures Required ^{(5)(d)} (Y/N)	
						OVERALL NOISE LEVEL at 2016 dB(A) [A]	OVERALL NOISE LEVEL at 2044 dB(A) [A]	EXISTING ROADS at 2044 dB(A)	OTHER ROADS at 2044 dB(A) ⁽¹⁾	PD	DD	OTHER dB(A)	EX	TR	NEW ROADS at 2044 ⁽²⁾ dB(A) [B]	OVERALL NOISE LEVEL at 2044 dB(A) [C]	Noise Criteria dB(A)		C - A dB(A) [D]	D > 1dB(A)	B > Criteria	New Roads Contribution dB(A) [E]		E > 1dB(A)
R2821	Floor	5	31.0	D1-11		-	-	56.6	0	58.8	55.9	67.2	0	0	68	68.3	70	N	-	-	-	-	-	N
R2821		6	34.0	D1-11		-	-	56.6	0	58.8	56.4	66.9	0	0	67.9	68.2	70	N	-	-	-	-	-	N
R2821		7	37.0	D1-11		-	-	56.5	0	58.8	56.8	66.6	0	0	67.7	68	70	N	-	-	-	-	-	N
R2821		8	40.0	D1-11		-	-	56.4	0	58.8	57	66.4	0	0	67.5	67.9	70	N	-	-	-	-	-	N
R2821		9	43.0	D1-11		-	-	56.3	0	58.8	57.2	66.1	0	0	67.3	67.6	70	N	-	-	-	-	-	N
R2821		10	46.0	D1-11		-	-	56.2	0	58.8	57.2	65.8	0	0	67.1	67.4	70	N	-	-	-	-	-	N
R2821		11	49.0	D1-11		-	-	56.1	0	58.8	57.4	65.6	0	0	67	67.3	70	N	-	-	-	-	-	N
R2821		12	52.0	D1-11		-	-	56	0	58.7	57.6	65.3	0	0	66.8	67.1	70	N	-	-	-	-	-	N
R2821		13	55.0	D1-11		-	-	55.8	0	58.8	57.7	65.1	0	0	66.6	67	70	N	-	-	-	-	-	N
R2821		14	58.0	D1-11		-	-	55.7	0	58.7	57.7	64.9	0	0	66.5	66.8	70	N	-	-	-	-	-	N
R2821		15	61.0	D1-11		-	-	55.6	0	58.7	57.8	64.6	0	0	66.3	66.6	70	N	-	-	-	-	-	N
R2821		16	64.0	D1-11		-	-	55.5	0	58.7	57.8	64.4	0	0	66.1	66.5	70	N	-	-	-	-	-	N
R2821		17	67.0	D1-11		-	-	55.4	0	58.7	57.8	64.2	0	0	66	66.4	70	N	-	-	-	-	-	N
R2821		18	70.0	D1-11		-	-	55.3	0	58.7	57.8	64	0	0	65.9	66.2	70	N	-	-	-	-	-	N
R2821		19	73.0	D1-11		-	-	55.2	0	58.6	57.7	63.8	0	0	65.7	66.1	70	N	-	-	-	-	-	N
R2821		20	76.0	D1-11		-	-	55.1	0	58.6	57.7	63.6	0	0	65.6	66	70	N	-	-	-	-	-	N
R2822		1	19.0	D1-11		-	-	50.9	0	61.3	51.6	68.9	0	0	69.7	69.7	70	N	-	-	-	-	-	N
R2822		2	22.0	D1-11		-	-	51.3	0	61.3	52.9	68.7	0	0	69.5	69.6	70	N	-	-	-	-	-	N
R2822		3	25.0	D1-11		-	-	51.6	0	61.3	56.3	68.5	0	0	69.4	69.5	70	N	-	-	-	-	-	N
R2822		4	28.0	D1-11		-	-	51.8	0	61.3	58.4	68.2	0	0	69.4	69.4	70	N	-	-	-	-	-	N
R2822		5	31.0	D1-11		-	-	51.9	0	61.3	59.7	68	0	0	69.3	69.4	70	N	-	-	-	-	-	N
R2822		6	34.0	D1-11		-	-	52	0	61.2	60.3	67.7	0	0	69.2	69.3	70	N	-	-	-	-	-	N
R2822		7	37.0	D1-11		-	-	52	0	61.3	60.7	67.4	0	0	69.1	69.2	70	N	-	-	-	-	-	N
R2822		8	40.0	D1-11		-	-	52.1	0	61.3	61.1	67.1	0	0	68.9	69	70	N	-	-	-	-	-	N
R2822		9	43.0	D1-11		-	-	52.1	0	61.3	61.3	66.8	0	0	68.8	68.8	70	N	-	-	-	-	-	N
R2822		10	46.0	D1-11		-	-	52.1	0	61.3	61.3	66.5	0	0	68.6	68.7	70	N	-	-	-	-	-	N
R2822		11	49.0	D1-11		-	-	52	0	61.4	61.2	66.2	0	0	68.4	68.5	70	N	-	-	-	-	-	N
R2822		12	52.0	D1-11		-	-	52.1	0	61.4	61.2	65.9	0	0	68.2	68.3	70	N	-	-	-	-	-	N
R2822		13	55.0	D1-11		-	-	52	0	61.5	61.2	65.7	0	0	68.1	68.2	70	N	-	-	-	-	-	N
R2822		14	58.0	D1-11		-	-	52	0	61.4	61.1	65.4	0	0	67.9	68	70	N	-	-	-	-	-	N
R2822		15	61.0	D1-11		-	-	51.9	0	61.4	61.1	65.2	0	0	67.8	67.9	70	N	-	-	-	-	-	N
R2822		16	64.0	D1-11		-	-	51.9	0	61.3	61	64.9	0	0	67.6	67.7	70	N	-	-	-	-	-	N
R2822		17	67.0	D1-11		-	-	51.8	0	61.3	61	64.7	0	0	67.5	67.6	70	N	-	-	-	-	-	N
R2822		18	70.0	D1-11		-	-	51.8	0	61.3	61	64.5	0	0	67.3	67.5	70	N	-	-	-	-	-	N
R2822		19	73.0	D1-11		-	-	51.7	0	61.3	60.9	64.3	0	0	67.2	67.4	70	N	-	-	-	-	-	N
R2822		20	76.0	D1-11		-	-	51.6	0	61.2	60.8	64.1	0	0	67.1	67.2	70	N	-	-	-	-	-	N
R2823		1	19.0	D1-11		-	-	41.1	0	48.7	65.2	56	0	0	65.8	65.8	70	N	-	-	-	-	-	N
R2823		2	22.0	D1-11		-	-	41.6	0	52.2	65.5	56	0	0	66.2	66.2	70	N	-	-	-	-	-	N
R2823		3	25.0	D1-11		-	-	42.3	0	57.6	66.3	55.9	0	0	67.2	67.2	70	N	-	-	-	-	-	N
R2823		4	28.0	D1-11		-	-	42.8	0	61.5	67.1	55.9	0	0	68.4	68.4	70	N	-	-	-	-	-	N
R2823		5	31.0	D1-11		-	-	43.1	0	62.2	67.4	55.9	0	0	68.7	68.8	70	N	-	-	-	-	-	N
R2823		6	34.0	D1-11		-	-	43.3	0	62.3	67.3	56	0	0	68.8	68.8	70	N	-	-	-	-	-	N
R2823		7	37.0	D1-11		-	-	43.4	0	62.4	67.2	56	0	0	68.7	68.7	70	N	-	-	-	-	-	N
R2823		8	40.0	D1-11		-	-	43.5	0	62.5	67.1	56.2	0	0	68.6	68.7	70	N	-	-	-	-	-	N
R2823		9	43.0	D1-11		-	-	43.6	0	62.5	67	56.4	0	0	68.6	68.6	70	N	-	-	-	-	-	N
R																								

Assessment Point				Locations		WITHOUT PROJECT		WITH PROJECT										Exceedance C > Criteria (Y/N)	Check Project Impact Significance		Check Direct Mitigation		Mitigation Measures Required ^{(5)(d)} (Y/N)
						OVERALL NOISE LEVEL at 2016 dB(A) [A]	OVERALL NOISE LEVEL at 2044 dB(A) [A]	EXISTING ROADS at 2044 dB(A)	OTHER ROADS at 2044 dB(A) ⁽¹⁾	PD	DD	NEW ROADS OTHER dB(A)	EX	TR	NEW ROADS at 2044 ⁽²⁾ dB(A) [B]	OVERALL NOISE LEVEL at 2044 dB(A) [C]	Noise Criteria dB(A)		C - A dB(A) [D]	D > 1dB(A)	B > Criteria	New Roads Contribution dB(A) [E]	
R2826	20	78.0	D1-11	-	-	17.1	0	0	65.8	24.9	0	0	0	65.8	65.8	70	N	-	-	-	-	-	N
R2827	1	21.0	D1-11	-	-	16.5	0	0	69.8	0	0	0	0	69.8	69.8	70	N	-	-	-	-	-	N
R2827	2	24.0	D1-11	-	-	17.4	0	0	69.9	0	0	0	0	69.9	69.9	70	N	-	-	-	-	-	N
R2827	3	27.0	D1-11	-	-	18.2	0	0	69.8	0	0	0	0	69.8	69.8	70	N	-	-	-	-	-	N
R2827	4	30.0	D1-11	-	-	18.9	0	0	69.5	0	0	0	0	69.5	69.5	70	N	-	-	-	-	-	N
R2827	5	33.0	D1-11	-	-	19.6	0	0	69.2	0	0	0	0	69.2	69.2	70	N	-	-	-	-	-	N
R2827	6	36.0	D1-11	-	-	20.3	0	0	69	0	0	0	0	69	69	70	N	-	-	-	-	-	N
R2827	7	39.0	D1-11	-	-	21	0	0	68.7	0	0	0	0	68.7	68.7	70	N	-	-	-	-	-	N
R2827	8	42.0	D1-11	-	-	21.8	0	0	68.4	0	0	0	0	68.4	68.4	70	N	-	-	-	-	-	N
R2827	9	45.0	D1-11	-	-	22.6	0	0	68.1	0	0	0	0	68.1	68.1	70	N	-	-	-	-	-	N
R2827	10	48.0	D1-11	-	-	23.5	0	0	67.8	0	0	0	0	67.8	67.8	70	N	-	-	-	-	-	N
R2827	11	51.0	D1-11	-	-	24.8	0	0	67.6	0	0	0	0	67.6	67.6	70	N	-	-	-	-	-	N
R2827	12	54.0	D1-11	-	-	25.4	0	0	67.3	0	0	0	0	67.3	67.3	70	N	-	-	-	-	-	N
R2827	13	57.0	D1-11	-	-	26.3	0	0	67.1	0	0	0	0	67.1	67.1	70	N	-	-	-	-	-	N
R2827	14	60.0	D1-11	-	-	27.4	0	0	66.8	0	0	0	0	66.8	66.8	70	N	-	-	-	-	-	N
R2827	15	63.0	D1-11	-	-	28.3	0	0	66.6	0	0	0	0	66.6	66.6	70	N	-	-	-	-	-	N
R2827	16	66.0	D1-11	-	-	28.9	0	0	66.4	0	0	0	0	66.4	66.4	70	N	-	-	-	-	-	N
R2827	17	69.0	D1-11	-	-	29.3	0	0	66.2	0	0	0	0	66.2	66.2	70	N	-	-	-	-	-	N
R2827	18	72.0	D1-11	-	-	29.6	0	0	66	0	0	0	0	66	66	70	N	-	-	-	-	-	N
R2827	19	75.0	D1-11	-	-	29.8	0	0	65.9	0	0	0	0	65.9	65.9	70	N	-	-	-	-	-	N
R2827	20	78.0	D1-11	-	-	30	0	0	65.7	0	0	0	0	65.7	65.7	70	N	-	-	-	-	-	N
R2828	1	21.0	D1-11	-	-	18.4	0	0	63.8	0	0	0	0	63.8	63.8	70	N	-	-	-	-	-	N
R2828	2	24.0	D1-11	-	-	19	0	0	64.3	0	0	0	0	64.3	64.3	70	N	-	-	-	-	-	N
R2828	3	27.0	D1-11	-	-	19.6	0	0	64.4	0	0	0	0	64.4	64.4	70	N	-	-	-	-	-	N
R2828	4	30.0	D1-11	-	-	20.1	0	0	64.3	0	0	0	0	64.3	64.3	70	N	-	-	-	-	-	N
R2828	5	33.0	D1-11	-	-	20.6	0	0	64.2	0	0	0	0	64.2	64.2	70	N	-	-	-	-	-	N
R2828	6	36.0	D1-11	-	-	21.2	0	0	64	0	0	0	0	64	64	70	N	-	-	-	-	-	N
R2828	7	39.0	D1-11	-	-	21.8	0	0	63.8	0	0	0	0	63.8	63.8	70	N	-	-	-	-	-	N
R2828	8	42.0	D1-11	-	-	22.5	0	0	63.6	0	0	0	0	63.6	63.6	70	N	-	-	-	-	-	N
R2828	9	45.0	D1-11	-	-	23.2	0	0	63.4	0	0	0	0	63.4	63.4	70	N	-	-	-	-	-	N
R2828	10	48.0	D1-11	-	-	24	0	0	63.2	0	0	0	0	63.2	63.2	70	N	-	-	-	-	-	N
R2828	11	51.0	D1-11	-	-	25.1	0	0	63	0	0	0	0	63	63	70	N	-	-	-	-	-	N
R2828	12	54.0	D1-11	-	-	25.8	0	0	62.8	0	0	0	0	62.8	62.8	70	N	-	-	-	-	-	N
R2828	13	57.0	D1-11	-	-	26.5	0	0	62.6	0	0	0	0	62.6	62.6	70	N	-	-	-	-	-	N
R2828	14	60.0	D1-11	-	-	27.5	0	0	62.4	0	0	0	0	62.4	62.4	70	N	-	-	-	-	-	N
R2828	15	63.0	D1-11	-	-	28.4	0	0	62.2	0	0	0	0	62.2	62.2	70	N	-	-	-	-	-	N
R2828	16	66.0	D1-11	-	-	29	0	0	62	0	0	0	0	62	62	70	N	-	-	-	-	-	N
R2828	17	69.0	D1-11	-	-	29.5	0	0	61.8	0	0	0	0	61.8	61.8	70	N	-	-	-	-	-	N
R2828	18	72.0	D1-11	-	-	29.8	0	0	61.7	0	0	0	0	61.7	61.7	70	N	-	-	-	-	-	N
R2828	19	75.0	D1-11	-	-	30.1	0	0	61.5	0	0	0	0	61.5	61.5	70	N	-	-	-	-	-	N
R2828	20	78.0	D1-11	-	-	30.3	0	0	61.3	0	0	0	0	61.3	61.3	70	N	-	-	-	-	-	N
R2829	1	21.0	D1-11	-	-	37.2	0	26.1	66.4	27.8	0	0	0	66.4	66.4	70	N	-	-	-	-	-	N
R2829	2	24.0	D1-11	-	-	37.8	0	26.1	67.2	28.9	0	0	0	67.2	67.2	70	N	-	-	-	-	-	N
R2829	3	27.0	D1-11	-	-	38.4	0	26.1	67.5	29.7	0	0	0	67.5	67.5	70	N	-	-	-	-	-	N
R2829	4	30.0	D1-11	-	-	38.8	0	26.1	67.5	30.2	0	0	0	67.5	67.5	70	N	-	-	-	-	-	N
R2829	5	33.0	D1-11	-	-	39	0	26.1	67.3	30.6	0	0	0	67.3	67.3	70	N	-	-	-	-	-	N
R2829	6	36.0	D1-11	-	-	39.3	0	26.1	67.1	30.9	0	0	0	67.1	67.1	70	N	-	-	-	-	-</	

Assessment Point				Locations		WITHOUT PROJECT		WITH PROJECT										Exceedance C > Criteria (Y/N)	Check Project Impact Significance		Check Direct Mitigation		Mitigation Measures Required ^(5,6) (Y/N)	
						OVERALL NOISE LEVEL at 2016 dB(A) [A]	OVERALL NOISE LEVEL at 2044 dB(A) [A]	EXISTING ROADS at 2044 dB(A)	OTHER ROADS at 2044 dB(A) ⁽¹⁾	PD	DD	OTHER dB(A)	EX	TR	NEW ROADS at 2044 ⁽²⁾ dB(A) [B]	OVERALL NOISE LEVEL at 2044 dB(A) [C]	Noise Criteria dB(A)		C - A dB(A) [D]	D > 1dB(A)	B > Criteria	New Roads Contribution dB(A) [E]		E > 1dB(A)
R2844	5	34.0	F1-3	-	-	-	-	62.3	0	0	60.8	21.6	0	0	60.8	64.6	70	N	-	-	-	-	-	N
R2844	6	38.0	F1-3	-	-	-	-	62.1	0	0	60.9	22.4	0	0	60.9	64.6	70	N	-	-	-	-	-	N
R2844	7	42.0	F1-3	-	-	-	-	61.8	0	0	61	23.4	0	0	61	64.5	70	N	-	-	-	-	-	N
R2844	8	46.0	F1-3	-	-	-	-	61.7	0	0	61	24.4	0	0	61.7	64.4	70	N	-	-	-	-	-	N
R2844	9	50.0	F1-3	-	-	-	-	61.2	0	0	61	25.6	0	0	61	64.1	70	N	-	-	-	-	-	N
R2844	10	54.0	F1-3	-	-	-	-	60.7	0	0	61	27	0	0	61	63.9	70	N	-	-	-	-	-	N
R2845	1	18.0	F1-3	-	-	-	-	52.5	0	0	67.8	35.3	0	0	67.8	67.9	70	N	-	-	-	-	-	N
R2845	2	22.0	F1-3	-	-	-	-	52.5	0	0	67.7	35.4	0	0	67.7	67.9	70	N	-	-	-	-	-	N
R2845	3	26.0	F1-3	-	-	-	-	52.4	0	0	67.7	35.4	0	0	67.7	67.8	70	N	-	-	-	-	-	N
R2845	4	30.0	F1-3	-	-	-	-	52.4	0	0	67.6	35.4	0	0	67.6	67.7	70	N	-	-	-	-	-	N
R2845	5	34.0	F1-3	-	-	-	-	52.4	0	0	67.5	35.4	0	0	67.5	67.6	70	N	-	-	-	-	-	N
R2845	6	38.0	F1-3	-	-	-	-	52.3	0	0	67.4	35.4	0	0	67.4	67.5	70	N	-	-	-	-	-	N
R2845	7	42.0	F1-3	-	-	-	-	52.2	0	0	67.3	35.4	0	0	67.3	67.4	70	N	-	-	-	-	-	N
R2845	8	46.0	F1-3	-	-	-	-	52.1	0	0	67.2	35.4	0	0	67.2	67.3	70	N	-	-	-	-	-	N
R2845	9	50.0	F1-3	-	-	-	-	52	0	0	67	35.5	0	0	67	67.2	70	N	-	-	-	-	-	N
R2845	10	54.0	F1-3	-	-	-	-	51.9	0	0	66.9	35.5	0	0	66.9	67	70	N	-	-	-	-	-	N
R2846	1	10.0	F1-3	-	-	-	-	20.8	0	0	68	14.6	0	0	68	68	70	N	-	-	-	-	-	N
R2846	2	14.0	F1-3	-	-	-	-	22.3	0	0	68	15.8	0	0	68	68	70	N	-	-	-	-	-	N
R2846	3	18.0	F1-3	-	-	-	-	23.8	0	0	67.9	17.4	0	0	67.9	67.9	70	N	-	-	-	-	-	N
R2846	4	22.0	F1-3	-	-	-	-	25.6	0	0	67.9	19.6	0	0	67.9	67.9	70	N	-	-	-	-	-	N
R2846	5	26.0	F1-3	-	-	-	-	27.4	0	0	67.8	22.7	0	0	67.8	67.8	70	N	-	-	-	-	-	N
R2846	6	30.0	F1-3	-	-	-	-	29.4	0	0	67.7	27.2	0	0	67.7	67.7	70	N	-	-	-	-	-	N
R2846	7	34.0	F1-3	-	-	-	-	31.9	0	0	67.6	34.2	0	0	67.6	67.6	70	N	-	-	-	-	-	N
R2846	8	38.0	F1-3	-	-	-	-	35.4	0	0	67.5	35.8	0	0	67.5	67.5	70	N	-	-	-	-	-	N
R2846	9	42.0	F1-3	-	-	-	-	39	0	0	67.5	35.9	0	0	67.5	67.5	70	N	-	-	-	-	-	N
R2846	10	46.0	F1-3	-	-	-	-	41.4	0	0	67.4	35.9	0	0	67.4	67.4	70	N	-	-	-	-	-	N
R2847	1	10.0	F1-3	-	-	-	-	21.8	0	0	65.2	13.6	0	0	65.2	65.2	70	N	-	-	-	-	-	N
R2847	2	14.0	F1-3	-	-	-	-	22.7	0	0	65.2	15	0	0	65.2	65.2	70	N	-	-	-	-	-	N
R2847	3	18.0	F1-3	-	-	-	-	23.7	0	0	65.2	16.5	0	0	65.2	65.2	70	N	-	-	-	-	-	N
R2847	4	22.0	F1-3	-	-	-	-	24.6	0	0	65.2	18.5	0	0	65.2	65.2	70	N	-	-	-	-	-	N
R2847	5	26.0	F1-3	-	-	-	-	25.5	0	0	65.4	20.8	0	0	65.4	65.4	70	N	-	-	-	-	-	N
R2847	6	30.0	F1-3	-	-	-	-	26.4	0	0	65.6	24	0	0	65.6	65.6	70	N	-	-	-	-	-	N
R2847	7	34.0	F1-3	-	-	-	-	27.5	0	0	65.8	28.5	0	0	65.8	65.8	70	N	-	-	-	-	-	N
R2847	8	38.0	F1-3	-	-	-	-	28.7	0	0	65.8	32.3	0	0	65.8	65.8	70	N	-	-	-	-	-	N
R2847	9	42.0	F1-3	-	-	-	-	30.1	0	0	65.7	33.1	0	0	65.7	65.7	70	N	-	-	-	-	-	N
R2847	10	46.0	F1-3	-	-	-	-	31.9	0	0	65.7	33.2	0	0	65.7	65.7	70	N	-	-	-	-	-	N
R2848	1	10.0	F1-3	-	-	-	-	20.3	0	0	68.7	0	0	0	68.7	68.7	70	N	-	-	-	-	-	N
R2848	2	14.0	F1-3	-	-	-	-	21.2	0	0	68.7	0	0	0	68.7	68.7	70	N	-	-	-	-	-	N
R2848	3	18.0	F1-3	-	-	-	-	22	0	0	68.6	0	0	0	68.6	68.6	70	N	-	-	-	-	-	N
R2848	4	22.0	F1-3	-	-	-	-	22.6	0	0	68.5	0	0	0	68.5	68.5	70	N	-	-	-	-	-	N
R2848	5	26.0	F1-3	-	-	-	-	23.2	0	0	68.4	0	0	0	68.4	68.4	70	N	-	-	-	-	-	N
R2848	6	30.0	F1-3	-	-	-	-	23.9	0	0	68.3	0	0	0	68.3	68.3	70	N	-	-	-	-	-	N
R2848	7	34.0	F1-3	-	-	-	-	24.5	0	0	68.1	0	0	0	68.1	68.1	70	N	-	-	-	-	-	N
R2848	8	38.0	F1-3	-	-	-	-	25.3	0	0	67.9	0	0	0	67.9	67.9	70	N	-	-	-	-	-	N
R2848	9	42.0	F1-3	-	-	-	-	26.1	0	0	67.8	0	0	0	67.8	67.8	70	N	-	-	-	-	-	N
R2848	10	46.0	F1-3	-	-	-	-	27	0	0	67.6	0	0	0	67.6	67.6	70	N	-					

Assessment Point				Locations	WITHOUT PROJECT		WITH PROJECT											Exceedance C > Criteria (Y/N)	Check Project Impact Significance		Check Direct Mitigation		Mitigation Measures Required ⁽⁵⁾⁽⁴⁾ (Y/N)
					OVERALL NOISE LEVEL at 2016 dB(A) [A]	OVERALL NOISE LEVEL at 2044 dB(A) [A]	EXISTING ROADS at 2044 dB(A)	OTHER ROADS at 2044 dB(A) ⁽¹⁾	PD	DD	NEW ROADS OTHER dB(A)	EX	TR	NEW ROADS at 2044 ⁽²⁾ dB(A) [B]	OVERALL NOISE LEVEL at 2044 dB(A) [C]	Noise Criteria dB(A)	C - A dB(A) [D]		D > 1dB(A)	B > Criteria	New Roads Contribution dB(A) [E]	E > 1dB(A)	
R3301	Floor	6	46.5	A3-2	-	-	0	0	34.2	55.8	57.4	0	0	59.7	59.7	65	N	-	-	-	-	-	N
R3301		7	50.5	A3-2	-	-	0	0	35.1	55.8	56.9	0	0	59.4	59.4	65	N	-	-	-	-	-	N
R3301		8	54.5	A3-2	-	-	0	0	36	55.8	56.5	0	0	59.2	59.2	65	N	-	-	-	-	-	N
R3381		1	18.0	A3-4	-	-	0	0	22.3	47	65.1	0	0	65.1	65.1	65	N	-	-	-	-	-	N
R3381		2	22.0	A3-4	-	-	0	0	22.3	47	65	0	0	65.1	65.1	65	N	-	-	-	-	-	N
R3381		3	26.0	A3-4	-	-	0	0	22.3	47	64.7	0	0	64.8	64.8	65	N	-	-	-	-	-	N
R3381		4	30.0	A3-4	-	-	0	0	22.3	47	64.4	0	0	64.5	64.5	65	N	-	-	-	-	-	N
R3381		5	34.0	A3-4	-	-	0	0	22.3	47.1	64	0	0	64	64	65	N	-	-	-	-	-	N
R3381		6	38.0	A3-4	-	-	0	0	22.3	47.1	63.5	0	0	63.6	63.6	65	N	-	-	-	-	-	N
R3381		7	42.0	A3-4	-	-	0	0	22.3	47.2	63	0	0	63.1	63.1	65	N	-	-	-	-	-	N
R3381		8	46.0	A3-4	-	-	0	0	22.3	47.3	62.6	0	0	62.7	62.7	65	N	-	-	-	-	-	N
R3401		1	17.0	B2-5	-	-	0	0	24.6	49.1	57.4	0	0	58	58	65	N	-	-	-	-	-	N
R3401		2	21.0	B2-5	-	-	0	0	24.6	50.4	57.6	0	0	58.3	58.3	65	N	-	-	-	-	-	N
R3401		3	25.0	B2-5	-	-	0	0	24.8	53.2	57.8	0	0	59.1	59.1	65	N	-	-	-	-	-	N
R3401		4	29.0	B2-5	-	-	0	0	25.1	59	58.1	0	0	61.5	61.5	65	N	-	-	-	-	-	N
R3401		5	33.0	B2-5	-	-	0	0	25.6	61	58.5	0	0	62.9	62.9	65	N	-	-	-	-	-	N
R3401		6	37.0	B2-5	-	-	0	0	26.2	61.3	59.1	0	0	63.3	63.3	65	N	-	-	-	-	-	N
R3401		7	41.0	B2-5	-	-	0	0	26.9	61.5	60.1	0	0	63.9	63.9	65	N	-	-	-	-	-	N
R3401		8	45.0	B2-5	-	-	0	0	27.7	61.7	61.6	0	0	64.7	64.7	65	N	-	-	-	-	-	N
R3402		1	17.0	B2-5	-	-	43.8	0	44.2	57.6	38.9	52	0	58.8	59	65	N	-	-	-	-	-	N
R3402		2	21.0	B2-5	-	-	45.5	0	45.5	57.9	39.8	53.1	0	59.4	59.6	65	N	-	-	-	-	-	N
R3402		3	25.0	B2-5	-	-	46.5	0	47.4	59.6	40.8	53.7	0	60.8	61	65	N	-	-	-	-	-	N
R3402		4	29.0	B2-5	-	-	47.1	0	48.4	61	41.9	54.3	0	62.1	62.2	65	N	-	-	-	-	-	N
R3402		5	33.0	B2-5	-	-	47.8	0	49.1	61.7	43.2	54.8	0	62.7	62.9	65	N	-	-	-	-	-	N
R3402		6	37.0	B2-5	-	-	48.5	0	49.7	62.5	44.4	55.4	0	63.5	63.6	65	N	-	-	-	-	-	N
R3402		7	41.0	B2-5	-	-	49.5	0	50.2	62.8	45.8	56.1	0	63.9	64.1	65	N	-	-	-	-	-	N
R3402		8	45.0	B2-5	-	-	50.2	0	50.7	62.9	47.3	56.6	0	64.1	64.3	65	N	-	-	-	-	-	N
R3403		1	17.0	B2-5	-	-	42.6	0	38.7	54.3	41	50.4	0	56	56.2	65	N	-	-	-	-	-	N
R3403		2	21.0	B2-5	-	-	43.7	0	39.8	55.1	42.2	51.1	0	56.8	57	65	N	-	-	-	-	-	N
R3403		3	25.0	B2-5	-	-	44.4	0	42.3	57.4	43.4	51.5	0	58.7	58.8	65	N	-	-	-	-	-	N
R3403		4	29.0	B2-5	-	-	45	0	43.3	61.5	44.8	51.9	0	62.1	62.2	65	N	-	-	-	-	-	N
R3403		5	33.0	B2-5	-	-	45.6	0	43.9	62.4	46.2	52.3	0	63	63	65	N	-	-	-	-	-	N
R3403		6	37.0	B2-5	-	-	46.2	0	44.5	63.2	47.9	52.8	0	63.7	63.8	65	N	-	-	-	-	-	N
R3403		7	41.0	B2-5	-	-	47	0	45	63.6	49.6	53.2	0	64.2	64.3	65	N	-	-	-	-	-	N
R3403		8	45.0	B2-5	-	-	48.1	0	45.5	63.6	51.7	53.7	0	64.3	64.4	65	N	-	-	-	-	-	N
R3421		1	12.5	B2-6	-	-	49.3	0	31.2	56.4	23.5	51.3	0	57.6	58.2	65	N	-	-	-	-	-	N
R3421		2	16.5	B2-6	-	-	52.1	0	33.4	56.5	26.2	52.5	0	57.9	58.9	65	N	-	-	-	-	-	N
R3421		3	20.5	B2-6	-	-	55	0	35.8	56.5	29.4	53.9	0	58.4	60	65	N	-	-	-	-	-	N
R3421		4	24.5	B2-6	-	-	56	0	38.3	56.5	33.1	55.5	0	59.1	60.8	65	N	-	-	-	-	-	N
R3421		5	28.5	B2-6	-	-	56.8	0	41.3	56.5	36.7	57.1	0	59.9	61.6	65	N	-	-	-	-	-	N
R3421		6	32.5	B2-6	-	-	57.7	0	45.3	56.6	38.9	58.9	0	61	62.7	65	N	-	-	-	-	-	N
R3421		7	36.5	B2-6	-	-	58.5	0	47.8	56.9	39.6	60.7	0	62.4	63.9	65	N	-	-	-	-	-	N
R3421		8	40.5	B2-6	-	-	59	0	49.8	57.1	40.2	62	0	63.4	64.8	65	N	-	-	-	-	-	N
R3422		1	12.5	B2-6	-	-	48.5	0	29.6	55.8	20.6	50.9	0	57	57.6	65	N	-	-	-	-	-	N
R3422		2	16.5	B2-6	-	-	50.9	0	32.2	55.8	23.6	52.2	0	57.4	58.2	65	N	-	-	-	-	-	N
R3422		3	20.5	B2-6	-	-	53	0	35.5	55.8	27.3	53.8	0	58	59.2	65	N	-					

Assessment Point				Locations		WITHOUT PROJECT		WITH PROJECT											Exceedance C > Criteria (Y/N)	Check Project Impact Significance		Check Direct Mitigation		Mitigation Measures Required ^[5,6] (Y/N)
						OVERALL NOISE LEVEL at 2016 dB(A) [A]	OVERALL NOISE LEVEL at 2044 dB(A) [A]	EXISTING ROADS at 2044 dB(A)	OTHER ROADS at 2044 dB(A) ^[1]	PD	DD	NEW ROADS OTHER dB(A)	EX	TR	NEW ROADS at 2044 ^[2] dB(A) [B]	OVERALL NOISE LEVEL at 2044 dB(A) [C]	Noise Criteria dB(A)	C - A dB(A) [D]		D > 1dB(A)	B > Criteria	New Roads Contribution dB(A) [E]	E > 1dB(A)	
R3703	Floor	6	49.5	E1-3	-	-	0	0	65	66.5	0	30	0	68.8	68.8	70	N	-	-	-	-	-	N	
R3703		7	52.5	E1-3	-	-	0	0	65	67	0	31.2	0	69.1	69.1	70	N	-	-	-	-	-	N	
R3703		8	55.5	E1-3	-	-	0	0	64.8	67.3	0	32.3	0	69.2	69.2	70	N	-	-	-	-	-	N	
R3703		9	58.5	E1-3	-	-	0	0	64.8	67.3	0	33.5	0	69.2	69.2	70	N	-	-	-	-	-	N	
R3703		10	61.5	E1-3	-	-	0	0	64.7	67.3	0	34.8	0	69.2	69.2	70	N	-	-	-	-	-	N	
R3703		11	64.5	E1-3	-	-	0	0	64.6	67.3	0	36.1	0	69.2	69.2	70	N	-	-	-	-	-	N	
R3703		12	67.5	E1-3	-	-	0	0	64.5	67.2	0	37.5	0	69	69	70	N	-	-	-	-	-	N	
R3703		13	70.5	E1-3	-	-	0	0	64.3	67.1	0	39	0	69	69	70	N	-	-	-	-	-	N	
R3703		14	73.5	E1-3	-	-	0	0	64.2	67	0	40.9	0	68.9	68.9	70	N	-	-	-	-	-	N	
R3703		15	76.5	E1-3	-	-	0	0	64.1	66.9	0	42.8	0	68.8	68.8	70	N	-	-	-	-	-	N	
R3703		16	79.5	E1-3	-	-	0	0	63.9	66.9	0	44.9	0	68.7	68.7	70	N	-	-	-	-	-	N	
R3703		17	82.5	E1-3	-	-	0	0	63.8	66.9	0	46.3	0	68.6	68.6	70	N	-	-	-	-	-	N	
R3703		18	85.5	E1-3	-	-	0	0	63.7	66.8	0	46.9	0	68.6	68.6	70	N	-	-	-	-	-	N	
R3703		19	88.5	E1-3	-	-	0	0	63.6	66.7	0	47.3	0	68.5	68.5	70	N	-	-	-	-	-	N	
R3703		20	91.5	E1-3	-	-	0	0	63.5	66.6	0	47.5	0	68.4	68.4	70	N	-	-	-	-	-	N	
R3704		1	34.5	E1-3	-	-	0	0	64.8	63.3	46.6	0	0	67.2	67.2	70	N	-	-	-	-	-	N	
R3704		2	37.5	E1-3	-	-	0	0	64.4	63.4	46.7	0	0	67	67	70	N	-	-	-	-	-	N	
R3704		3	40.5	E1-3	-	-	0	0	64	63.3	46.7	0	0	66.7	66.7	70	N	-	-	-	-	-	N	
R3704		4	43.5	E1-3	-	-	0	0	63.6	63.3	46.7	0	0	66.5	66.5	70	N	-	-	-	-	-	N	
R3704		5	46.5	E1-3	-	-	0	0	63.3	63.2	46.7	0	0	66.3	66.3	70	N	-	-	-	-	-	N	
R3704		6	49.5	E1-3	-	-	0	0	63	63.2	46.6	0	0	66.2	66.2	70	N	-	-	-	-	-	N	
R3704		7	52.5	E1-3	-	-	0	0	62.9	63.2	46.7	0	0	66.1	66.1	70	N	-	-	-	-	-	N	
R3704		8	55.5	E1-3	-	-	0	0	62.7	63.3	46.7	0	0	66.1	66.1	70	N	-	-	-	-	-	N	
R3704		9	58.5	E1-3	-	-	0	0	62.6	63.3	46.7	0	0	66	66	70	N	-	-	-	-	-	N	
R3704		10	61.5	E1-3	-	-	0	0	62.4	63.5	46.8	0	0	66.1	66.1	70	N	-	-	-	-	-	N	
R3704		11	64.5	E1-3	-	-	0	0	62.3	63.7	46.8	0	0	66.1	66.1	70	N	-	-	-	-	-	N	
R3704		12	67.5	E1-3	-	-	0	0	62.1	64.1	47	0	0	66.3	66.3	70	N	-	-	-	-	-	N	
R3704		13	70.5	E1-3	-	-	0	0	62	64.4	47.2	0	0	66.4	66.4	70	N	-	-	-	-	-	N	
R3704		14	73.5	E1-3	-	-	0	0	61.9	64.9	47.6	0	0	66.7	66.7	70	N	-	-	-	-	-	N	
R3704		15	76.5	E1-3	-	-	0	0	61.8	65.2	48.4	0	0	66.9	66.9	70	N	-	-	-	-	-	N	
R3704		16	79.5	E1-3	-	-	0	0	61.7	65.4	49.5	0	0	67	67	70	N	-	-	-	-	-	N	
R3704		17	82.5	E1-3	-	-	0	0	61.5	65.6	50.2	0	0	67.1	67.1	70	N	-	-	-	-	-	N	
R3704		18	85.5	E1-3	-	-	0	0	61.4	65.6	50.7	0	0	67.1	67.1	70	N	-	-	-	-	-	N	
R3704		19	88.5	E1-3	-	-	0	0	61.3	65.6	50.9	0	0	67.1	67.1	70	N	-	-	-	-	-	N	
R3704		20	91.5	E1-3	-	-	0	0	61.2	65.7	51.3	0	0	67.1	67.1	70	N	-	-	-	-	-	N	
R3721		1	28.0	E1-4	-	-	34.2	0	0	62.3	0	0	0	62.3	62.3	65	N	-	-	-	-	-	N	
R3721		2	32.0	E1-4	-	-	34.2	0	0	62.3	0	0	0	62.3	62.3	65	N	-	-	-	-	-	N	
R3721		3	36.0	E1-4	-	-	34.2	0	0	62.3	0	0	0	62.3	62.3	65	N	-	-	-	-	-	N	
R3721		4	40.0	E1-4	-	-	34.2	0	0	62.3	0	0	0	62.3	62.3	65	N	-	-	-	-	-	N	
R3721		5	44.0	E1-4	-	-	34.3	0	0	62.3	0	0	0	62.3	62.3	65	N	-	-	-	-	-	N	
R3721		6	48.0	E1-4	-	-	34.9	0	0	62.2	0	0	0	62.2	62.2	65	N	-	-	-	-	-	N	
R3721		7	52.0	E1-4	-	-	35.8	0	0	62.2	0	0	0	62.2	62.2	65	N	-	-	-	-	-	N	
R3721		8	56.0	E1-4	-	-	35.9	0	0	62.4	0	0	0	62.4	62.4	65	N	-	-	-	-	-	N	

[1] Other Roads refer to planned road projects carried out by others such as Development of Lok Ma Chau Loop, Liantang / Heung Yuen Wai Boundary Control Point and Associated Works, Widening of Tolo Highway/Fanling Highway etc.
[2] New Roads refer to the proposed road networks including planned internal roads within PC/TKL NDA and modification of connecting roads to NDA.
[3] For landuse planned under NDA project, mitigation measures are required to mitigate the noise level to within noise criteria.
[4] For existing and planned NSRs outside and within the non-development area of NDA, Direct Mitigation Measures will be required when "With Project Overall Noise Level exceeds Noise Criteria" AND, either "With Project - Without Project Overall Noise Level > 1dB(A)" or "New Roads exceeds Noise Criteria"
or "New Roads Contribution > 1 dB(A)".
[5] The view from Level 3 for R1105 and R1106 to Fanling Highway is blocked by the proposed semi enclosure at Fanling Highway, a 5 dB(A) correction is applied to the contribution from "New roads (expressway way).

			Locations	WITHOUT PROJECT	EXISTING ROADS	OTHER ROADS	WITH PROJECT							Noise Criteria dB(A)	Exceedance C > Criteria (Y/N)	Check Project Impact Significance		Check Direct Mitigation			Mitigation Measures Required ^(3,4) (Y/N)
Assessment Point		OVERALL NOISE LEVEL at 2044 dB(A) [A]		at 2044 dB(A)	at 2044 dB(A) ^[1]	NEW ROADS				NEW ROADS at 2044 ^[2]	OVERALL NOISE LEVEL at 2044	C - A	D			B > Criteria	New Roads Contribution	E			
ID	Floor	Floor Level (mPD)					PD	DD	OTHER	EX	TR	dB(A) [B]	dB(A) [C]			dB(A) [D]	> 1dB(A)		> 1dB(A)		
R6001	1	20.0	A3-3 Kindergarten	-	6.9	0	17.3	30.8	0	0	0	30.9	31	65	N	-	-	-	-	-	N
R6001	2	24.5	A3-3 Kindergarten	-	6.9	0	18.4	31.1	0	0	0	31.3	31.4	65	N	-	-	-	-	-	N
R6001	3	29.0	A3-3 Kindergarten	-	6.9	0	19.5	31.6	0	0	0	31.8	31.8	65	N	-	-	-	-	-	N
R6001	4	33.5	A3-3 Kindergarten	-	6.9	0	20.7	32	0	0	0	32.4	32.4	65	N	-	-	-	-	-	N
R6001	5	38.0	A3-3 Kindergarten	-	6.9	0	22	32.6	0	0	0	33	33	65	N	-	-	-	-	-	N
R6002	1	20.0	A3-3 Kindergarten	-	7.2	0	17.2	29.9	0	0	0	30.2	30.2	65	N	-	-	-	-	-	N
R6002	2	24.5	A3-3 Kindergarten	-	7.2	0	18	30	0	0	0	30.3	30.3	65	N	-	-	-	-	-	N
R6002	3	29.0	A3-3 Kindergarten	-	7.2	0	18.9	30.2	0	0	0	30.5	30.5	65	N	-	-	-	-	-	N
R6002	4	33.5	A3-3 Kindergarten	-	7.2	0	19.9	30.3	0	0	0	30.7	30.7	65	N	-	-	-	-	-	N
R6002	5	38.0	A3-3 Kindergarten	-	7.2	0	20.9	30.4	0	0	0	30.9	30.9	65	N	-	-	-	-	-	N
R6003	1	20.0	A3-3 Kindergarten	-	0	0	18.9	50.4	59.1	0	0	59.6	59.6	65	N	-	-	-	-	-	N
R6003	2	24.5	A3-3 Kindergarten	-	0	0	18.9	50.4	59.1	0	0	59.6	59.6	65	N	-	-	-	-	-	N
R6003	3	29.0	A3-3 Kindergarten	-	0	0	18.9	50.4	59.1	0	0	59.6	59.6	65	N	-	-	-	-	-	N
R6003	4	33.5	A3-3 Kindergarten	-	0	0	18.9	50.4	59.2	0	0	59.7	59.7	65	N	-	-	-	-	-	N
R6003	5	38.0	A3-3 Kindergarten	-	0	0	18.9	50.3	59.3	0	0	59.8	59.8	65	N	-	-	-	-	-	N
R6004	1	20.0	A3-3 Kindergarten	-	0	0	17.6	48.1	16.9	0	0	48.1	48.1	65	N	-	-	-	-	-	N
R6004	2	24.5	A3-3 Kindergarten	-	0	0	17.7	48.1	16.9	0	0	48.1	48.1	65	N	-	-	-	-	-	N
R6004	3	29.0	A3-3 Kindergarten	-	0	0	17.7	48.2	16.9	0	0	48.2	48.2	65	N	-	-	-	-	-	N
R6004	4	33.5	A3-3 Kindergarten	-	0	0	17.7	48.3	16.9	0	0	48.3	48.3	65	N	-	-	-	-	-	N
R6004	5	38.0	A3-3 Kindergarten	-	0	0	17.7	48.3	16.8	0	0	48.4	48.4	65	N	-	-	-	-	-	N
R6005	1	20.0	A3-3 Kindergarten	-	0	0	18	48.9	11	0	0	48.9	48.9	65	N	-	-	-	-	-	N
R6005	2	24.5	A3-3 Kindergarten	-	0	0	18	48.9	11	0	0	48.9	48.9	65	N	-	-	-	-	-	N
R6005	3	29.0	A3-3 Kindergarten	-	0	0	18	48.9	11	0	0	48.9	48.9	65	N	-	-	-	-	-	N
R6005	4	33.5	A3-3 Kindergarten	-	0	0	18	48.9	10.9	0	0	48.9	48.9	65	N	-	-	-	-	-	N
R6005	5	38.0	A3-3 Kindergarten	-	0	0	18	48.9	10.9	0	0	48.9	48.9	65	N	-	-	-	-	-	N
R6006	1	17.5	A3-3 Kindergarten	-	0	0	0	56.8	53.9	0	0	58.6	58.6	65	N	-	-	-	-	-	N
R6006	2	22.0	A3-3 Kindergarten	-	0	0	0	56.8	53.9	0	0	58.6	58.6	65	N	-	-	-	-	-	N
R6006	3	26.5	A3-3 Kindergarten	-	0	0	0	56.8	53.9	0	0	58.6	58.6	65	N	-	-	-	-	-	N
R6006	4	31.0	A3-3 Kindergarten	-	0	0	0	56.7	53.9	0	0	58.6	58.6	65	N	-	-	-	-	-	N
R6006	5	35.5	A3-3 Kindergarten	-	0	0	0	56.8	53.9	0	0	58.6	58.6	65	N	-	-	-	-	-	N
R6007	1	17.5	A3-3 Kindergarten	-	0	0	0	63.2	51.8	0	0	63.5	63.5	65	N	-	-	-	-	-	N
R6007	2	22.0	A3-3 Kindergarten	-	0	0	0	63.1	51.8	0	0	63.4	63.4	65	N	-	-	-	-	-	N
R6007	3	26.5	A3-3 Kindergarten	-	0	0	0	63.1	51.8	0	0	63.4	63.4	65	N	-	-	-	-	-	N
R6007	4	31.0	A3-3 Kindergarten	-	0	0	0	63	51.8	0	0	63.3	63.3	65	N	-	-	-	-	-	N
R6007	5	35.5	A3-3 Kindergarten	-	0	0	0	62.9	51.8	0	0	63.2	63.2	65	N	-	-	-	-	-	N
R6008	1	17.5	A3-3 Kindergarten	-	0	0	25.9	65.5	21.6	0	0	65.5	65.5	65	Y	-	-	-	-	-	Y
R6008	2	22.0	A3-3 Kindergarten	-	0	0	27.1	65.5	22	0	0	65.5	65.5	65	Y	-	-	-	-	-	Y
R6008	3	26.5	A3-3 Kindergarten	-	0	0	28.3	65.4	22.5	0	0	65.4	65.4	65	N	-	-	-	-	-	N
R6008	4	31.0	A3-3 Kindergarten	-	0	0	29.7	65.4	23	0	0	65.4	65.4	65	N	-	-	-	-	-	N
R6008	5	35.5	A3-3 Kindergarten	-	0	0	31.2	65.3	23.5	0	0	65.3	65.3	65	N	-	-	-	-	-	N
R6009	1	17.5	A3-3 Kindergarten	-	3.5	0	20.1	37.6	51.2	0	0	51.4	51.4	65	N	-	-	-	-	-	N
R6009	2	22.0	A3-3 Kindergarten	-	3.5	0	20.1	37.6	51.2	0	0	51.4	51.4	65	N	-	-	-	-	-	N
R6009	3	26.5	A3-3 Kindergarten	-	3.5	0	20.2	37.6	51.2	0	0	51.4	51.4	65	N	-	-	-	-	-	N
R6009	4	31.0	A3-3 Kindergarten	-	3.6	0	20.2	37.6	51.2	0	0	51.4	51.4	65	N	-	-	-	-	-	N
R6009	5	35.5	A3-3 Kindergarten	-	3.6	0	20.2	37.6	51.1	0	0	51.3	51.3	65	N	-	-	-	-	-	N
R6010	1	18.0	A3-3 Kindergarten	-	0	0	0	61.2	24.1	0	0	61.2	61.2	65	N	-	-	-	-	-	N
R6010	2	22.5	A3-3 Kindergarten	-	0	0	0	61.1	24.1	0	0	61.1	61.1	65	N	-	-	-	-	-	N
R6010	3	27.0	A3-3 Kindergarten	-	0	0	0	61.1	24.1	0	0	61.1	61.1	65	N	-	-	-	-	-	N
R6010	4	31.5	A3-3 Kindergarten	-	0	0	0	61	24.1	0	0	61	61	65	N	-	-	-	-	-	N
R6010	5	36.0	A3-3 Kindergarten	-	0	0</															

			Locations	WITHOUT PROJECT	EXISTING ROADS	OTHER ROADS	WITH PROJECT						NEW ROADS at 2044 ^[2] dB(A) [B]	OVERALL NOISE LEVEL at 2044 dB(A) [C]	Noise Criteria dB(A)	Exceedance C > Criteria (Y/N)	Check Project Impact Significance		Check Direct Mitigation			Mitigation Measures Required ^[3,4] (Y/N)
Assessment Point				OVERALL NOISE LEVEL at 2044 dB(A) [A]	at 2044 dB(A)	at 2044 dB(A) ^[1]	PD	DD	OTHER	EX	TR	C - A dB(A) [D]					D > 1dB(A)	B > Criteria	New Roads Contribution dB(A) [E]	E > 1dB(A)		
ID	Floor	Floor Level (mPD)																				
R6036	1	13.5	A3-3 Kindergarten	-	0.4	0	0	43.3	55.8	0	0	56.1	56.1	65	N	-	-	-	-	-	N	
R6037	1	13.5	A3-3 Kindergarten	-	0	0	0	23.5	60.5	0	0	60.5	60.5	65	N	-	-	-	-	-	N	
R6038	1	18.0	A3-3 Kindergarten	-	0	0	0	66.4	26.9	0	0	66.4	66.4	65	Y	-	-	-	-	-	Y	
R6039	1	18.0	A3-3 Kindergarten	-	0	0	24.4	62.1	23.9	0	0	62.1	62.1	65	N	-	-	-	-	-	N	
R6040	1	18.0	A3-3 Kindergarten	-	0	0	23.2	30.1	24.1	0	0	31.7	31.7	65	N	-	-	-	-	-	N	
R6041	1	18.0	A3-3 Kindergarten	-	0	0	0	54.7	44.6	0	0	55.1	55.1	65	N	-	-	-	-	-	N	
R6042	1	18.0	A3-3 Kindergarten	-	0	0	15.9	48.2	27.1	0	0	48.2	48.2	65	N	-	-	-	-	-	N	
R6043	1	18.0	A3-3 Kindergarten	-	0	0	24.6	53.5	25.8	0	0	53.5	53.5	65	N	-	-	-	-	-	N	
R6044	1	18.0	A3-3 Kindergarten	-	0	0	26.5	48.4	47.8	0	0	51.2	51.2	65	N	-	-	-	-	-	N	
R6045	1	18.0	A3-3 Kindergarten	-	0	0	0	50.9	28.2	0	0	50.9	50.9	65	N	-	-	-	-	-	N	
R6046	1	18.0	A3-3 Kindergarten	-	0	0	0	54.4	25.4	0	0	54.4	54.4	65	N	-	-	-	-	-	N	
R6047	1	18.0	A3-3 Kindergarten	-	0	0	17	35.3	23.5	0	0	35.7	35.7	65	N	-	-	-	-	-	N	
R6048	1	18.0	A3-3 Kindergarten	-	0	0	32.1	52.8	62	0	0	62.5	62.5	65	N	-	-	-	-	-	N	
R6049	1	18.0	A3-3 Kindergarten	-	0	0	28	44.9	49	0	0	50.5	50.5	65	N	-	-	-	-	-	N	
R6050	1	17.5	A3-3 Kindergarten	-	0	0	0	51.6	36	0	0	51.8	51.8	65	N	-	-	-	-	-	N	
R6052	1	17.5	A3-3 Kindergarten	-	0	0	22.4	58.2	21.2	0	0	58.2	58.2	65	N	-	-	-	-	-	N	
R6053	1	17.5	A3-3 Kindergarten	-	-1.3	0	20.4	28.5	19.8	0	0	29.6	29.6	65	N	-	-	-	-	-	N	
R6054	1	17.5	A3-3 Kindergarten	-	3.9	0	0	49	42.4	0	0	49.8	49.8	65	N	-	-	-	-	-	N	
R6055	1	18.0	A3-3 Kindergarten	-	0	0	14.4	31.4	30.6	0	0	34.1	34.1	65	N	-	-	-	-	-	N	
R6056	1	18.0	A3-3 Kindergarten	-	0	0	24.5	53.9	21	0	0	53.9	53.9	65	N	-	-	-	-	-	N	
R6057	1	18.0	A3-3 Kindergarten	-	31.2	0	19.8	47.2	0	0	0	47.2	47.3	65	N	-	-	-	-	-	N	
R6058	1	18.0	A3-3 Kindergarten	-	0.8	0	0	52.6	30.3	0	0	52.7	52.7	65	N	-	-	-	-	-	N	
R6059	1	20.0	A3-3 Kindergarten	-	0	0	14.3	29.8	30	0	0	33	33	65	N	-	-	-	-	-	N	
R6060	1	20.0	A3-3 Kindergarten	-	0	0	21.2	52.2	20.9	0	0	52.2	52.2	65	N	-	-	-	-	-	N	
R6061	1	20.0	A3-3 Kindergarten	-	0	0	27.8	57.4	0	0	0	57.4	57.4	65	N	-	-	-	-	-	N	
R6062	1	20.0	A3-3 Kindergarten	-	33.5	0	0	57.2	29.1	0	0	57.2	57.2	65	N	-	-	-	-	-	N	
R6101	1	10.0	A2-7 Kindergarten	-	7.9	0	27.2	60.4	69.8	0	0	70.3	70.3	65	Y	-	-	-	-	-	Y	
R6101	2	14.5	A2-7 Kindergarten	-	8	0	27.2	60.4	69.7	0	0	70.2	70.2	65	Y	-	-	-	-	-	Y	
R6101	3	19.0	A2-7 Kindergarten	-	8.2	0	27.1	60.4	69.4	0	0	69.9	69.9	65	Y	-	-	-	-	-	Y	
R6101	4	23.5	A2-7 Kindergarten	-	8.7	0	27.1	60.4	68.9	0	0	69.5	69.5	65	Y	-	-	-	-	-	Y	
R6101	5	28.0	A2-7 Kindergarten	-	9.5	0	27.2	60.4	68.4	0	0	69.1	69.1	65	Y	-	-	-	-	-	Y	
R6102	1	10.0	A2-7 Kindergarten	-	4	0	34.3	17.9	17.7	0	0	34.5	34.5	65	N	-	-	-	-	-	N	
R6102	2	14.5	A2-7 Kindergarten	-	4	0	34.4	17.9	17.7	0	0	34.5	34.6	65	N	-	-	-	-	-	N	
R6102	3	19.0	A2-7 Kindergarten	-	4	0	34.5	17.9	17.6	0	0	34.6	34.6	65	N	-	-	-	-	-	N	
R6102	4	23.5	A2-7 Kindergarten	-	4	0	34.5	17.9	17.4	0	0	34.7	34.7	65	N	-	-	-	-	-	N	
R6102	5	28.0	A2-7 Kindergarten	-	4	0	34.7	17.9	17.3	0	0	34.9	34.9	65	N	-	-	-	-	-	N	
R6103	1	10.0	A2-7 Kindergarten	-	0	0	0	33.3	0	0	0	33.3	33.3	65	N	-	-	-	-	-	N	
R6103	2	14.5	A2-7 Kindergarten	-	0	0	0	35.8	0	0	0	35.8	35.8	65	N	-	-	-	-	-	N	
R6103	3	19.0	A2-7 Kindergarten	-	0	0	0	38.8	0	0	0	38.8	38.8	65	N	-	-	-	-	-	N	
R6103	4	23.5	A2-7 Kindergarten	-	0	0	0	41.5	0	0	0	41.5	41.5	65	N	-	-	-	-	-	N	
R6103	5	28.0	A2-7 Kindergarten	-	0	0	0	45.2	0	0	0	45.2	45.2	65	N	-	-	-	-	-	N	
R6104	1	10.0	A2-7 Kindergarten	-	0	0	14	16.3	16.1	0	0	20.3	20.3	65	N	-	-	-	-	-	N	
R6104	2	14.5	A2-7 Kindergarten	-	0	0	14	16.3	16.1	0	0	20.3	20.3	65	N	-	-	-	-	-	N	
R6104	3	19.0	A2-7 Kindergarten	-	0	0	14.1	16.8	16	0	0	20.5	20.5	65	N	-	-	-	-	-	N	
R6104	4	23.5	A2-7 Kindergarten	-	0	0	14.1	18.4	16	0	0	21.3	21.3	65	N	-	-	-	-	-	N	
R6104	5	28.0	A2-7 Kindergarten	-	0	0	14	21.9	16	0	0	23.4	23.4	65	N	-	-	-	-	-	N	
R6105	1	10.0	A2-7 Kindergarten	-	0	0	0	56.7	28.9	0	0	56.7	56.7	65	N	-	-	-	-	-	N	
R6105	2	14.5	A2-7 Kindergarten	-	0	0	0	56.7	29.4	0	0	56.7	56.7	65	N	-	-	-	-	-	N	
R6105	3	19.0	A2-7 Kindergarten	-	0	0	0	56.7	29.9	0	0	56.7	56.7	65	N	-	-	-	-	-	N	
R																						

Assessment Point			Locations	WITHOUT PROJECT	WITH PROJECT										Noise Criteria	Exceedance C > Criteria (Y/N)	Check Project Impact Significance		Check Direct Mitigation			Mitigation Measures Required ^[3,4] (Y/N)
				OVERALL NOISE LEVEL at 2044 dB(A) [A]	EXISTING ROADS at 2044 dB(A)	OTHER ROADS at 2044 dB(A) ^[1]	NEW ROADS				NEW ROADS at 2044 ^[2]	OVERALL NOISE LEVEL at 2044	C - A dB(A) [D]	D > 1dB(A)			B > Criteria	New Roads Contribution dB(A) [E]	E > 1dB(A)			
ID	Floor	Floor Level (mPD)					PD	DD	OTHER dB(A)	EX	TR	dB(A) [B]	dB(A) [C]	dB(A)								
R6114	1	10.0	A2-7 Kindergarten	-	1.4	0	17.8	33.9	27.1	0	0	34.8	34.8	65	N	-	-	-	-	N		
R6115	1	10.0	A2-7 Kindergarten	-	0	0	0	36.5	30.9	0	0	37.5	37.5	65	N	-	-	-	-	N		
R6116	1	10.0	A2-7 Kindergarten	-	8.6	0	0	35.1	61.8	0	0	61.8	61.8	65	N	-	-	-	-	N		
R6117	1	10.0	A2-7 Kindergarten	-	7.4	0	11.5	25.7	55.7	0	0	55.7	55.7	65	N	-	-	-	-	N		
R6118	1	10.0	A2-7 Kindergarten	-	0	0	16.7	31	29.6	0	0	33.5	33.5	65	N	-	-	-	-	N		
R6119	1	10.0	A2-7 Kindergarten	-	0	0	0	37.3	33.5	0	0	38.8	38.8	65	N	-	-	-	-	N		
R6120	1	10.0	A2-7 Kindergarten	-	7.2	0	0	37.3	32.3	0	0	38.5	38.5	65	N	-	-	-	-	N		
R6121	1	10.0	A2-7 Kindergarten	-	1.4	0	9.9	47.4	32.3	0	0	47.6	47.6	65	N	-	-	-	-	N		
R6122	1	10.0	A2-7 Kindergarten	-	0	0	0	30.9	26	0	0	32.1	32.1	65	N	-	-	-	-	N		
R6123	1	10.0	A2-7 Kindergarten	-	0	0	0	50.5	46.4	0	0	52	52	65	N	-	-	-	-	N		
R6124	1	10.0	A2-7 Kindergarten	-	2.3	0	0	36.4	33	0	0	38.1	38.1	65	N	-	-	-	-	N		
R6125	1	10.0	A2-7 Kindergarten	-	0	0	0	0	15.1	0	0	15.1	15.1	65	N	-	-	-	-	N		
R6126	1	10.0	A2-7 Kindergarten	-	0	0	17.6	59.1	49.8	0	0	59.6	59.6	65	N	-	-	-	-	N		
R6127	1	10.0	A2-7 Kindergarten	-	0	0	13.1	56.9	45	0	0	57.2	57.2	65	N	-	-	-	-	N		
R6128	1	10.0	A2-7 Kindergarten	-	0	0	0	68.3	54.6	0	0	68.4	68.4	65	Y	-	-	-	-	Y		
R6141	1	16.0	A2-4 Kindergarten	-	0	0	0	62.8	42.4	0	0	62.8	62.8	65	N	-	-	-	-	N		
R6141	2	20.5	A2-4 Kindergarten	-	0	0	0	62.7	42.7	0	0	62.8	62.8	65	N	-	-	-	-	N		
R6142	1	16.0	A2-4 Kindergarten	-	0	0	22.7	17.8	9.9	0	0	24.1	24.1	65	N	-	-	-	-	N		
R6142	2	20.5	A2-4 Kindergarten	-	0	0	22.7	17.8	9.9	0	0	24.1	24.1	65	N	-	-	-	-	N		
R6143	1	16.0	A2-4 Kindergarten	-	0	0	23.8	19.7	0	0	0	25.2	25.2	65	N	-	-	-	-	N		
R6143	2	20.5	A2-4 Kindergarten	-	0	0	23.9	21.5	0	0	0	25.8	25.8	65	N	-	-	-	-	N		
R6144	1	16.0	A2-4 Kindergarten	-	0	0	28.7	55.6	21.1	0	0	55.6	55.6	65	N	-	-	-	-	N		
R6144	2	20.5	A2-4 Kindergarten	-	0	0	29.9	55.6	21.2	0	0	55.6	55.6	65	N	-	-	-	-	N		
R6145	1	16.0	A2-4 Kindergarten	-	0	0	24.4	61.9	36.6	0	0	61.9	61.9	65	N	-	-	-	-	N		
R6145	2	20.5	A2-4 Kindergarten	-	0	0	24.4	62	39.1	0	0	62	62	65	N	-	-	-	-	N		
R6146	1	16.0	A2-4 Kindergarten	-	0	0	43.7	71.2	43.6	0	0	71.2	71.2	65	Y	-	-	-	-	Y		
R6146	2	20.5	A2-4 Kindergarten	-	0	0	43.7	71.1	44.3	0	0	71.1	71.1	65	Y	-	-	-	-	Y		
R6147	1	16.0	A2-4 Kindergarten	-	0	0	0	55.7	39.1	0	0	55.8	55.8	65	N	-	-	-	-	N		
R6147	2	20.5	A2-4 Kindergarten	-	0	0	0	55.7	39.2	0	0	55.8	55.8	65	N	-	-	-	-	N		
R6148	1	16.0	A2-4 Kindergarten	-	0	0	21.2	27.5	31.6	0	0	33.3	33.3	65	N	-	-	-	-	N		
R6148	2	20.5	A2-4 Kindergarten	-	0	0	21.2	28	32.3	0	0	33.9	33.9	65	N	-	-	-	-	N		
R6149	1	16.0	A2-4 Kindergarten	-	1.2	0	45.5	26	33.5	0	0	45.8	45.8	65	N	-	-	-	-	N		
R6149	2	20.5	A2-4 Kindergarten	-	1.2	0	45.5	26	34.3	0	0	45.8	45.8	65	N	-	-	-	-	N		
R6150	1	16.0	A2-4 Kindergarten	-	0	0	31.4	48.2	24.7	19	0	48.3	48.3	65	N	-	-	-	-	N		
R6150	2	20.5	A2-4 Kindergarten	-	0	0	32.5	48.2	24.7	19	0	48.3	48.3	65	N	-	-	-	-	N		
R6151	1	16.0	A2-4 Kindergarten	-	0	0	24.6	50.3	19.8	0	0	50.4	50.4	65	N	-	-	-	-	N		
R6151	2	20.5	A2-4 Kindergarten	-	0	0	24.7	50.4	19.9	0	0	50.4	50.4	65	N	-	-	-	-	N		
R6152	1	16.0	A2-4 Kindergarten	-	0	0	0	37.3	21.2	0	0	37.4	37.4	65	N	-	-	-	-	N		
R6152	2	20.5	A2-4 Kindergarten	-	0	0	0	38.7	21.2	0	0	38.7	38.7	65	N	-	-	-	-	N		
R6153	1	16.0	A2-4 Kindergarten	-	0	0	0	39.7	25.6	0	0	39.8	39.8	65	N	-	-	-	-	N		
R6153	2	20.5	A2-4 Kindergarten	-	0	0	0	41.8	26	0	0	41.9	41.9	65	N	-	-	-	-	N		
R6161	1	20.5	A1-2 Kindergarten	-	0	0	61.8	26.9	15.3	0	0	61.8	61.8	65	N	-	-	-	-	N		
R6162	1	20.5	A1-2 Kindergarten	-	0	0	0	38.5	43.5	26.6	0	44.8	44.8	65	N	-	-	-	-	N		
R6163	1	20.5	A1-2 Kindergarten	-	22.1	0	39.1	40.5	27.6	32	0	43.4	43.4	65	N	-	-	-	-	N		
R6164	1	20.5	A1-2 Kindergarten	-	23.4	0	62.6	52.1	0	29.9	0	63	63	65	N	-	-	-	-	N		
R6165	1	20.0	A1-2 Kindergarten	-	0	0	58.5	27.7	18.4	0	0	58.5	58.5	65	N	-	-	-	-	N		
R6166	1	20.0	A1-2 Kindergarten	-	0	0	0	54.6	53.8	27.1	0	57.2	57.2	65	N	-	-	-	-	N		
R6167	1	20.0	A1-2 Kindergarten	-	22.3	0	30.8	39.2	53.4	30.8	0	53.6	53.6	65	N	-	-	-	-	N		
R6168	1	20.0	A1-2 Kindergarten	-	21.3	0	48.3	39.2	0	28.2	0	48.8	48.9	65	N	-	-	-	-	N		
R6169	1	19.5	A1-2 Kindergarten	-	0	0	37.9	12.2	13.4	0	0	37.9	37.9	65	N	-	-	-	-	N		
R6170	1	19.5	A1-2 Kindergarten	-	0	0	0	61.5	61.9	40.4	0	64.7	64.7	65	N	-	-	-	-	N		
R6171	1	19.5	A1-2 Kindergarten	-	26.8	0	48.3	63.5	62.9	42.2	0	66.3	66.3	65	Y	-	-	-				

Assessment Point			Locations	WITHOUT PROJECT	WITH PROJECT										Noise Criteria dB(A)	Exceedance C > Criteria (Y/N)	Check Project Impact Significance		Check Direct Mitigation			Mitigation Measures Required ^{3,4)} (Y/N)
				OVERALL NOISE LEVEL at 2044 dB(A) [A]	EXISTING ROADS at 2044 dB(A)	OTHER ROADS at 2044 dB(A) ^[1]	PD	DD	OTHER dB(A)	EX	TR	NEW ROADS at 2044 ^[2] dB(A) [B]	OVERALL NOISE LEVEL at 2044 dB(A) [C]	C - A dB(A) [D]			D > 1dB(A)	B > Criteria	New Roads Contribution dB(A) [E]	E > 1dB(A)		
ID	Floor	Floor Level (mPD)																				
R6186	2	25.0	A1-2 Kindergarten	-	0	0	67.7	27.8	11.2	0	0	67.7	67.7	65	Y	-	-	-	-	Y		
R6186	3	29.5	A1-2 Kindergarten	-	0	0	67.8	29	11.1	0	0	67.8	67.8	65	Y	-	-	-	-	Y		
R6186	4	34.0	A1-2 Kindergarten	-	0	0	68.1	30.5	11.1	0	0	68.1	68.1	65	Y	-	-	-	-	Y		
R6186	5	38.5	A1-2 Kindergarten	-	0	0	68.6	32.4	11.1	0	0	68.6	68.6	65	Y	-	-	-	-	Y		
R6187	1	20.5	A1-2 Kindergarten	-	21.6	0	28.4	52.7	24.7	25.1	0	52.7	52.7	65	N	-	-	-	-	N		
R6187	2	25.0	A1-2 Kindergarten	-	21.8	0	28.6	52.7	24.7	25.2	0	52.7	52.7	65	N	-	-	-	-	N		
R6187	3	29.5	A1-2 Kindergarten	-	22.1	0	28.8	52.7	24.7	25.3	0	52.7	52.7	65	N	-	-	-	-	N		
R6187	4	34.0	A1-2 Kindergarten	-	22.4	0	29	52.7	24.7	25.4	0	52.8	52.8	65	N	-	-	-	-	N		
R6187	5	38.5	A1-2 Kindergarten	-	22.6	0	29.2	52.8	24.6	25.4	0	52.8	52.8	65	N	-	-	-	-	N		
R6201	1	23.5	A2-2 Kindergarten	-	0	0	57.7	67.7	40.2	0	0	68.1	68.1	65	Y	-	-	-	-	Y		
R6202	1	23.5	A2-2 Kindergarten	-	0	0	0	56.3	34.7	0	0	56.3	56.3	65	N	-	-	-	-	N		
R6203	1	23.5	A2-2 Kindergarten	-	20.2	0	45.7	12.8	0	31.3	0	45.8	45.8	65	N	-	-	-	-	N		
R6204	1	23.5	A2-2 Kindergarten	-	0	0	52.1	0	0	11.1	0	52.1	52.1	65	N	-	-	-	-	N		
R6205	1	23.5	A2-2 Kindergarten	-	0	0	56	66.2	40.8	0	0	66.6	66.6	65	Y	-	-	-	-	Y		
R6206	1	23.5	A2-2 Kindergarten	-	0	0	53.1	65.5	53.5	0	0	66	66	65	Y	-	-	-	-	Y		
R6207	1	23.5	A2-2 Kindergarten	-	0	0	0	59.9	56.9	0	0	61.7	61.7	65	N	-	-	-	-	N		
R6208	1	23.5	A2-2 Kindergarten	-	19.9	0	37.8	14.4	0	24.2	0	38	38.1	65	N	-	-	-	-	N		
R6209	1	23.5	A2-2 Kindergarten	-	20.3	0	39.8	12.6	0	22.5	0	39.9	39.9	65	N	-	-	-	-	N		
R6210	1	23.5	A2-2 Kindergarten	-	0	0	55.7	62.9	0	32.4	0	63.7	63.7	65	N	-	-	-	-	N		
R6211	1	19.0	A2-2 Kindergarten	-	0	0	49.8	65	54.5	0	0	65.4	65.4	65	N	-	-	-	-	N		
R6212	1	19.0	A2-2 Kindergarten	-	0	0	48	64.8	43.7	0	0	64.9	64.9	65	N	-	-	-	-	N		
R6213	1	19.0	A2-2 Kindergarten	-	0	0	0	61.6	0	0	0	61.6	61.6	65	N	-	-	-	-	N		
R6214	1	19.0	A2-2 Kindergarten	-	15.8	0	30	15	0	18.9	0	30.4	30.6	65	N	-	-	-	-	N		
R6215	1	19.0	A2-2 Kindergarten	-	17.7	0	33.8	13.5	0	19.2	0	34	34.1	65	N	-	-	-	-	N		
R6216	1	19.0	A2-2 Kindergarten	-	19.5	0	43.4	62.7	56.8	19.4	0	63.7	63.7	65	N	-	-	-	-	N		
R6217	1	19.0	A2-2 Kindergarten	-	0	0	37.4	66.5	40.2	0	0	66.5	66.5	65	Y	-	-	-	-	Y		
R6218	1	19.0	A2-2 Kindergarten	-	0	0	0	59.8	11.7	0	0	59.8	59.8	65	N	-	-	-	-	N		
R6219	1	19.0	A2-2 Kindergarten	-	0	0	28.5	11.4	0	0	0	28.6	28.6	65	N	-	-	-	-	N		
R6220	1	19.0	A2-2 Kindergarten	-	0	0	28.3	57.8	27.3	0	0	57.8	57.8	65	N	-	-	-	-	N		
R6221	1	19.0	A2-2 Kindergarten	-	0	0	21.4	47.8	23.5	0	0	47.8	47.8	65	N	-	-	-	-	N		
R6222	1	19.0	A2-2 Kindergarten	-	0	0	0	50.6	31.1	0	0	50.6	50.6	65	N	-	-	-	-	N		
R6223	1	19.0	A2-2 Kindergarten	-	0	0	28.6	25.5	31.4	21.9	0	34.2	34.2	65	N	-	-	-	-	N		
R6224	1	19.0	A2-2 Kindergarten	-	0	0	29.8	50.8	28.4	0	0	50.9	50.9	65	N	-	-	-	-	N		
R6225	1	20.0	A2-2 Kindergarten	-	0	0	0	41.9	26.6	0	0	42	42	65	N	-	-	-	-	N		
R6225	2	24.5	A2-2 Kindergarten	-	0	0	0	42.3	26.8	0	0	42.4	42.4	65	N	-	-	-	-	N		
R6225	3	29.0	A2-2 Kindergarten	-	0	0	0	42.7	27	0	0	42.9	42.9	65	N	-	-	-	-	N		
R6225	4	33.5	A2-2 Kindergarten	-	0	0	0	43.3	27.2	0	0	43.4	43.4	65	N	-	-	-	-	N		
R6225	5	38.0	A2-2 Kindergarten	-	0	0	0	44.1	27.5	0	0	44.2	44.2	65	N	-	-	-	-	N		
R6226	1	20.0	A2-2 Kindergarten	-	0	0	0	48	31.7	0	0	48.1	48.1	65	N	-	-	-	-	N		
R6226	2	24.5	A2-2 Kindergarten	-	0	0	0	48	32.3	0	0	48.1	48.1	65	N	-	-	-	-	N		
R6226	3	29.0	A2-2 Kindergarten	-	0	0	0	48	33	0	0	48.1	48.1	65	N	-	-	-	-	N		
R6226	4	33.5	A2-2 Kindergarten	-	0	0	0	48	33.8	0	0	48.2	48.2	65	N	-	-	-	-	N		
R6226	5	38.0	A2-2 Kindergarten	-	0	0	0	48	34.6	0	0	48.2	48.2	65	N	-	-	-	-	N		
R6227	1	20.0	A2-2 Kindergarten	-	14.2	0	53.4	33.5	29.3	28.5	0	53.4	53.4	65	N	-	-	-	-	N		
R6227	2	24.5	A2-2 Kindergarten	-	14.2	0	53.4	34.8	29.8	29.8	0	53.5	53.5	65	N	-	-	-	-	N		
R6227	3	29.0	A2-2 Kindergarten	-	14.2	0	53.4	36.3	30.3	30.8	0	53.5	53.5	65	N	-	-	-	-	N		
R6227	4	33.5	A2-2 Kindergarten	-	14.2	0	53.4	38.4	30.9	32	0	53.6	53.6	65	N	-	-	-	-	N		
R6227	5	38.0	A2-2 Kindergarten	-	14.2	0	53.5	41.2	31.6	33.2	0	53.8	53.8	65	N	-	-	-	-	N		
R6228	1	20.0	A2-2 Kindergarten	-	0	0	35.9	52	49	19.4	0	53.9	53.9	65	N	-	-	-	-	N		
R6228	2	24.5	A2-2 Kindergarten	-	0	0	36.5	52.1	49.1	21.3	0	53.9	53.9	65	N	-	-	-	-	N		
R6228	3	29.0	A2-2 Kindergarten	-	0</																	

Assessment Point			Locations	WITHOUT PROJECT	EXISTING ROADS	OTHER ROADS	WITH PROJECT							Noise Criteria	Exceedance	Check Project Impact Significance		Check Direct Mitigation			Mitigation Measures
				OVERALL NOISE LEVEL at 2044 dB(A) [A]	at 2044 dB(A)	at 2044 dB(A) ^[1]	PD	DD	OTHER	EX	TR	NEW ROADS at 2044 ^[2] dB(A) [B]	OVERALL NOISE LEVEL at 2044 dB(A) [C]			C - A dB(A) [D]	D > 1dB(A)	B > Criteria	New Roads Contribution dB(A) [E]	E > 1dB(A)	
ID	Floor	Floor Level (mPD)																			
R6248	4	36.5	A2-2 Kindergarten	-	28	0	58	33.1	44.1	36.1	0	58.2	58.2	65	N	-	-	-	-	N	
R6248	5	41.0	A2-2 Kindergarten	-	29.8	0	58	33.6	44.1	37.1	0	58.2	58.3	65	N	-	-	-	-	N	
R6249	1	23.0	A2-2 Kindergarten	-	39.6	0	58.9	30.7	0	36.5	0	58.9	59	65	N	-	-	-	-	N	
R6249	2	27.5	A2-2 Kindergarten	-	39.7	0	59	31.1	0	37.7	0	59	59.1	65	N	-	-	-	-	N	
R6249	3	32.0	A2-2 Kindergarten	-	39.9	0	59.2	31.5	0	38.6	0	59.2	59.2	65	N	-	-	-	-	N	
R6249	4	36.5	A2-2 Kindergarten	-	40	0	59.3	32	0	39.5	0	59.3	59.4	65	N	-	-	-	-	N	
R6249	5	41.0	A2-2 Kindergarten	-	40.3	0	59.4	32.7	0	40.2	0	59.5	59.5	65	N	-	-	-	-	N	
R6261	1	19.5	A1-4 Kindergarten	-	0	0	55.2	31.7	21.6	0	0	55.3	55.3	65	N	-	-	-	-	N	
R6261	2	24.0	A1-4 Kindergarten	-	0	0	55.2	32.3	22.5	0	0	55.3	55.3	65	N	-	-	-	-	N	
R6262	1	19.5	A1-4 Kindergarten	-	0	0	52.1	31.2	19.3	0	0	52.1	52.1	65	N	-	-	-	-	N	
R6262	2	24.0	A1-4 Kindergarten	-	0	0	52.1	31.9	20	0	0	52.1	52.1	65	N	-	-	-	-	N	
R6263	1	19.5	A1-4 Kindergarten	-	0	0	0	20.7	44.2	28	0	44.3	44.3	65	N	-	-	-	-	N	
R6263	2	24.0	A1-4 Kindergarten	-	0	0	0	20.7	44.4	28.1	0	44.5	44.5	65	N	-	-	-	-	N	
R6264	1	19.5	A1-4 Kindergarten	-	20.6	0	20.4	34.1	37.9	31.2	0	40.1	40.1	65	N	-	-	-	-	N	
R6264	2	24.0	A1-4 Kindergarten	-	20.6	0	20.5	35.2	40.1	31.2	0	41.8	41.8	65	N	-	-	-	-	N	
R6265	1	19.5	A1-4 Kindergarten	-	11.2	0	26.6	39.6	36	30.9	0	41.7	41.7	65	N	-	-	-	-	N	
R6265	2	24.0	A1-4 Kindergarten	-	11.2	0	26.8	42.6	37.3	30.9	0	44	44	65	N	-	-	-	-	N	
R6266	1	19.5	A1-4 Kindergarten	-	19.2	0	49.6	55.5	49.4	25.2	0	57.3	57.3	65	N	-	-	-	-	N	
R6266	2	24.0	A1-4 Kindergarten	-	19.2	0	49.6	55.5	49.4	25.2	0	57.3	57.3	65	N	-	-	-	-	N	
R6267	1	19.5	A1-4 Kindergarten	-	0	0	32.1	15.9	9.4	0	0	32.2	32.2	65	N	-	-	-	-	N	
R6267	2	24.0	A1-4 Kindergarten	-	0	0	32.3	15.9	9.4	0	0	32.4	32.4	65	N	-	-	-	-	N	
R6268	1	19.5	A1-4 Kindergarten	-	0	0	28.1	17.4	6.4	0	0	28.5	28.5	65	N	-	-	-	-	N	
R6268	2	24.0	A1-4 Kindergarten	-	0	0	28.4	18.4	6.5	0	0	28.8	28.8	65	N	-	-	-	-	N	
R6269	1	19.5	A1-4 Kindergarten	-	0	0	0	30	62.6	37.5	0	62.6	62.6	65	N	-	-	-	-	N	
R6269	2	24.0	A1-4 Kindergarten	-	0	0	0	30.4	62.5	37.7	0	62.5	62.5	65	N	-	-	-	-	N	
R6270	1	19.5	A1-4 Kindergarten	-	23.4	0	37.2	59.5	71.1	46.3	0	71.4	71.4	65	Y	-	-	-	-	Y	
R6270	2	24.0	A1-4 Kindergarten	-	24.4	0	40.4	59.4	71	47.3	0	71.3	71.3	65	Y	-	-	-	-	Y	
R6271	1	19.5	A1-4 Kindergarten	-	24.4	0	32.3	62.1	58.8	44.8	0	63.8	63.8	65	N	-	-	-	-	N	
R6271	2	24.0	A1-4 Kindergarten	-	25.5	0	32.4	62.1	58.8	45.2	0	63.8	63.8	65	N	-	-	-	-	N	
R6301	1	17.5	A1-5 Kindergarten	-	0	0	0	33.5	13.1	0	0	33.6	33.6	65	N	-	-	-	-	N	
R6301	2	22.0	A1-5 Kindergarten	-	0	0	0	34.2	13.1	0	0	34.3	34.3	65	N	-	-	-	-	N	
R6302	1	17.5	A1-5 Kindergarten	-	2.2	0	0	27.6	29.1	29.8	0	33.7	33.7	65	N	-	-	-	-	N	
R6302	2	22.0	A1-5 Kindergarten	-	2.3	0	0	27.6	29.8	29.8	0	34	34	65	N	-	-	-	-	N	
R6303	1	17.5	A1-5 Kindergarten	-	23	0	15.9	37.6	48.7	40.1	0	49.5	49.5	65	N	-	-	-	-	N	
R6303	2	22.0	A1-5 Kindergarten	-	24	0	16	38.3	48.9	40.8	0	49.9	49.9	65	N	-	-	-	-	N	
R6304	1	17.5	A1-5 Kindergarten	-	2.5	0	0	30.2	57	40.1	0	57	57	65	N	-	-	-	-	N	
R6304	2	22.0	A1-5 Kindergarten	-	2.6	0	0	30.4	57	40.4	0	57.1	57.1	65	N	-	-	-	-	N	
R6305	1	17.5	A1-5 Kindergarten	-	24	0	34	56.3	71.1	45.8	0	71.3	71.3	65	Y	-	-	-	-	Y	
R6305	2	22.0	A1-5 Kindergarten	-	25.1	0	36	56.2	71	46.4	0	71.2	71.2	65	Y	-	-	-	-	Y	
R6306	1	17.5	A1-5 Kindergarten	-	20.6	0	22	31.1	62.4	42.2	0	62.5	62.5	65	N	-	-	-	-	N	
R6306	2	22.0	A1-5 Kindergarten	-	20.7	0	22.2	31.5	62.4	42.6	0	62.5	62.5	65	N	-	-	-	-	N	
R6307	1	17.5	A1-5 Kindergarten	-	20.7	0	17.9	31.2	38.8	37.5	0	41.7	41.7	65	N	-	-	-	-	N	
R6307	2	22.0	A1-5 Kindergarten	-	20.8	0	18	31.3	40	37.7	0	42.4	42.4	65	N	-	-	-	-	N	
R6308	1	17.5	A1-5 Kindergarten	-	21.2	0	18.8	31.7	35.8	35.9	0	39.7	39.7	65	N	-	-	-	-	N	
R6308	2	22.0	A1-5 Kindergarten	-	21.3	0	18.9	31.9	36.6	36	0	40.1	40.1	65	N	-	-	-	-	N	
R6309	1	17.5	A1-5 Kindergarten	-	10.1	0	25.1	28.8	33.6	25.2	0	35.7	35.7	65	N	-	-	-	-	N	
R6309	2	22.0	A1-5 Kindergarten	-	10.1	0	25.1	30	34.7	25.2	0	36.7	36.7	65	N	-	-	-	-	N	
R6310	1	17.5	A1-5 Kindergarten	-	10.2	0	51.6	40.6	30.8	24.1	0	52	52	65	N	-	-	-	-	N	
R6310	2	22.0	A1-5 Kindergarten	-	10.2	0	51.6	40.7	31.5	24.1	0	52	52	65	N	-	-	-	-	N	
R6311	1	17.0	A1-5 Kindergarten	-	0	0	0	15	0	0	0	15	15	65	N	-	-	-	-	N</	

Assessment Point			Locations	WITHOUT PROJECT	EXISTING ROADS	OTHER ROADS	WITH PROJECT						NEW ROADS at 2044 ^[2] dB(A) [B]	OVERALL NOISE LEVEL at 2044 dB(A) [C]	Noise Criteria dB(A)	Exceedance C > Criteria (Y/N)	Check Project Impact Significance		Check Direct Mitigation			Mitigation Measures Required ^[3,4] (Y/N)
				OVERALL NOISE LEVEL at 2044 dB(A) [A]	at 2044 dB(A)	at 2044 dB(A) ^[1]	PD	DD	OTHER	EX	TR	C - A dB(A) [D]					D > 1dB(A)	B > Criteria	New Roads Contribution dB(A) [E]	E > 1dB(A)		
ID	Floor	Floor Level (mPD)																				
R6345	1	14.8	A1-6 Kindergarten	-	0	0	0	15.5	0	0	0	15.5	15.5	65	N	-	-	-	-	-	-	N
R6345	2	19.3	A1-6 Kindergarten	-	0	0	0	15.5	0	0	0	15.5	15.5	65	N	-	-	-	-	-	-	N
R6346	1	14.8	A1-6 Kindergarten	-	25.2	0	13.4	35	51.5	32.1	0	51.7	51.7	65	N	-	-	-	-	-	-	N
R6346	2	19.3	A1-6 Kindergarten	-	26.1	0	13.5	36.6	51.6	32.2	0	51.7	51.8	65	N	-	-	-	-	-	-	N
R6347	1	14.8	A1-6 Kindergarten	-	19.1	0	13.6	33.7	50.6	31.8	0	50.8	50.8	65	N	-	-	-	-	-	-	N
R6347	2	19.3	A1-6 Kindergarten	-	19.2	0	13.7	34.4	50.6	31.9	0	50.8	50.8	65	N	-	-	-	-	-	-	N
R6348	1	14.8	A1-6 Kindergarten	-	16.9	0	13.7	47.4	31.1	18.5	0	47.5	47.5	65	N	-	-	-	-	-	-	N
R6348	2	19.3	A1-6 Kindergarten	-	17	0	13.8	47.4	32.8	19.2	0	47.6	47.6	65	N	-	-	-	-	-	-	N
R6349	1	14.8	A1-6 Kindergarten	-	0	0	0	33.7	25.6	0	0	34.4	34.4	65	N	-	-	-	-	-	-	N
R6349	2	19.3	A1-6 Kindergarten	-	0	0	0	34.8	25.8	0	0	35.3	35.3	65	N	-	-	-	-	-	-	N
R6350	1	14.8	A1-6 Kindergarten	-	5.5	0	0	29.3	43.1	14.5	0	43.3	43.3	65	N	-	-	-	-	-	-	N
R6350	2	19.3	A1-6 Kindergarten	-	5.6	0	0	29.4	43.3	14.5	0	43.4	43.4	65	N	-	-	-	-	-	-	N
R6351	1	14.8	A1-6 Kindergarten	-	5.7	0	0	32	49.9	28.4	0	50	50	65	N	-	-	-	-	-	-	N
R6351	2	19.3	A1-6 Kindergarten	-	5.8	0	0	33.7	49.9	28.5	0	50	50	65	N	-	-	-	-	-	-	N
R6381	1	12.0	A1-8 Kindergarten	-	8.3	0	14.3	55.6	23.4	0	0	55.6	55.6	65	N	-	-	-	-	-	-	N
R6381	2	16.5	A1-8 Kindergarten	-	8.6	0	14.3	55.6	23.4	0	0	55.6	55.6	65	N	-	-	-	-	-	-	N
R6382	1	12.0	A1-8 Kindergarten	-	8	0	13.9	57.4	42.1	33.1	0	57.5	57.5	65	N	-	-	-	-	-	-	N
R6382	2	16.5	A1-8 Kindergarten	-	9	0	13.9	57.4	42.1	33.4	0	57.5	57.5	65	N	-	-	-	-	-	-	N
R6383	1	12.0	A1-8 Kindergarten	-	4	0	0	48	31	40	0	48.7	48.7	65	N	-	-	-	-	-	-	N
R6383	2	16.5	A1-8 Kindergarten	-	4	0	0	48.4	32.1	40.5	0	49.1	49.1	65	N	-	-	-	-	-	-	N
R6384	1	12.0	A1-8 Kindergarten	-	15.8	0	9	46.4	30.6	18.9	0	46.5	46.5	65	N	-	-	-	-	-	-	N
R6384	2	16.5	A1-8 Kindergarten	-	16	0	9.1	46.9	31.3	19	0	47.1	47.1	65	N	-	-	-	-	-	-	N
R6385	1	12.0	A1-8 Kindergarten	-	16.8	0	8.8	53.3	29.9	0	0	53.3	53.3	65	N	-	-	-	-	-	-	N
R6385	2	16.5	A1-8 Kindergarten	-	17.5	0	8.9	53.2	31.4	0	0	53.3	53.3	65	N	-	-	-	-	-	-	N
R6386	1	12.0	A1-8 Kindergarten	-	0	0	13.8	29.6	25.5	0	0	31.1	31.1	65	N	-	-	-	-	-	-	N
R6386	2	16.5	A1-8 Kindergarten	-	0	0	13.8	30.1	25.5	0	0	31.5	31.5	65	N	-	-	-	-	-	-	N
R6387	1	12.0	A1-8 Kindergarten	-	17.3	0	16.5	65.5	43.6	49.4	0	65.7	65.7	65	Y	-	-	-	-	-	-	Y
R6387	2	16.5	A1-8 Kindergarten	-	18.5	0	16.5	65.5	43.6	49.7	0	65.6	65.6	65	Y	-	-	-	-	-	-	Y
R6388	1	12.0	A1-8 Kindergarten	-	21.5	0	13.4	71.7	55.7	46.2	0	71.8	71.8	65	Y	-	-	-	-	-	-	Y
R6388	2	16.5	A1-8 Kindergarten	-	22.9	0	14.1	71.5	55.5	46.8	0	71.6	71.6	65	Y	-	-	-	-	-	-	Y
R6389	1	12.0	A1-8 Kindergarten	-	0	0	12.8	64.3	49.8	45.3	0	64.5	64.5	65	N	-	-	-	-	-	-	N
R6389	2	16.5	A1-8 Kindergarten	-	0	0	12.9	64.3	50	45.7	0	64.5	64.5	65	N	-	-	-	-	-	-	N
R6390	1	12.0	A1-8 Kindergarten	-	0	0	0	20.2	23.5	0	0	25.2	25.2	65	N	-	-	-	-	-	-	N
R6390	2	16.5	A1-8 Kindergarten	-	0	0	0	20.2	23.6	0	0	25.2	25.2	65	N	-	-	-	-	-	-	N
R6391	1	12.0	A1-8 Kindergarten	-	-3.3	0	0	21.2	23.1	0	0	25.3	25.3	65	N	-	-	-	-	-	-	N
R6391	2	16.5	A1-8 Kindergarten	-	-3.3	0	0	21.3	23.1	0	0	25.3	25.3	65	N	-	-	-	-	-	-	N
R6392	1	12.0	A1-8 Kindergarten	-	1.7	0	17.5	21.7	24	0	0	26.6	26.6	65	N	-	-	-	-	-	-	N
R6392	2	16.5	A1-8 Kindergarten	-	1.7	0	17.5	21.7	24	0	0	26.6	26.6	65	N	-	-	-	-	-	-	N
R6501	1	20.0	A3-3 Social welfare	-	6.9	0	17.3	30.8	0	0	0	30.9	31	70	N	-	-	-	-	-	-	N
R6501	2	24.5	A3-3 Social welfare	-	6.9	0	18.4	31.1	0	0	0	31.3	31.4	70	N	-	-	-	-	-	-	N
R6501	3	29.0	A3-3 Social welfare	-	6.9	0	19.5	31.6	0	0	0	31.8	31.8	70	N	-	-	-	-	-	-	N
R6501	4	33.5	A3-3 Social welfare	-	6.9	0	20.7	32	0	0	0	32.4	32.4	70	N	-	-	-	-	-	-	N
R6501	5	38.0	A3-3 Social welfare	-	6.9	0	22	32.6	0	0	0	33	33	70	N	-	-	-	-	-	-	N
R6502	1	20.0	A3-3 Social welfare	-	7.2	0	17.2	29.9	0	0	0	30.2	30.2	70	N	-	-	-	-	-	-	N
R6502	2	24.5	A3-3 Social welfare	-	7.2	0	18	30	0	0	0	30.3	30.3	70	N	-	-	-	-	-	-	N
R6502	3	29.0	A3-3 Social welfare	-	7.2	0	18.9	30.2	0	0	0	30.5	30.5	70	N	-	-	-	-	-	-	N
R6502	4	33.5	A3-3 Social welfare	-	7.2	0	19.9	30.3	0	0	0	30.7	30.7	70	N	-	-					

Assessment Point			Locations	WITHOUT PROJECT	EXISTING ROADS	OTHER ROADS	WITH PROJECT						NEW ROADS at 2044 ^[2] dB(A) [B]	OVERALL NOISE LEVEL at 2044 dB(A) [C]	Noise Criteria dB(A)	Exceedance C > Criteria (Y/N)	Check Project Impact Significance		Check Direct Mitigation			Mitigation Measures Required ^[3,4] (Y/N)
				OVERALL NOISE LEVEL at 2044 dB(A) [A]	at 2044 dB(A)	at 2044 dB(A) ^[1]	PD	DD	OTHER dB(A)	EX	TR	C - A dB(A) [D]					D > 1dB(A)	B > Criteria	New Roads Contribution dB(A) [E]	E > 1dB(A)		
ID	Floor	Floor Level (mPD)																				
R6510	5	36.0	A3-3 Social welfare	-	0	0	0	60.9	24.1	0	0	60.9	60.9	70	N	-	-	-	-	-	N	
R6511	1	18.0	A3-3 Social welfare	-	0	0	36.3	71.5	50.1	0	0	71.5	71.5	70	Y	-	-	-	-	-	Y	
R6511	2	22.5	A3-3 Social welfare	-	0	0	37.4	71.5	50.1	0	0	71.5	71.5	70	Y	-	-	-	-	-	Y	
R6511	3	27.0	A3-3 Social welfare	-	0	0	38.8	71.3	50.1	0	0	71.3	71.3	70	Y	-	-	-	-	-	Y	
R6511	4	31.5	A3-3 Social welfare	-	0	0	40.6	71	50.1	0	0	71.1	71.1	70	Y	-	-	-	-	-	Y	
R6511	5	36.0	A3-3 Social welfare	-	0	0	43.1	70.7	50.1	0	0	70.7	70.7	70	Y	-	-	-	-	-	Y	
R6512	1	18.0	A3-3 Social welfare	-	0	0	0	47.1	63.6	0	0	63.7	63.7	70	N	-	-	-	-	-	N	
R6512	2	22.5	A3-3 Social welfare	-	0	0	0	47.1	63.6	0	0	63.7	63.7	70	N	-	-	-	-	-	N	
R6512	3	27.0	A3-3 Social welfare	-	0	0	0	47.1	63.6	0	0	63.7	63.7	70	N	-	-	-	-	-	N	
R6512	4	31.5	A3-3 Social welfare	-	0	0	0	47.1	63.5	0	0	63.6	63.6	70	N	-	-	-	-	-	N	
R6512	5	36.0	A3-3 Social welfare	-	0	0	0	47.1	63.3	0	0	63.4	63.4	70	N	-	-	-	-	-	N	
R6513	1	18.0	A3-3 Social welfare	-	0	0	0	41.3	58.1	0	0	58.2	58.2	70	N	-	-	-	-	-	N	
R6513	2	22.5	A3-3 Social welfare	-	0	0	0	41.3	58.2	0	0	58.3	58.3	70	N	-	-	-	-	-	N	
R6513	3	27.0	A3-3 Social welfare	-	0	0	0	41.4	58.1	0	0	58.2	58.2	70	N	-	-	-	-	-	N	
R6513	4	31.5	A3-3 Social welfare	-	0	0	0	41.4	58.1	0	0	58.2	58.2	70	N	-	-	-	-	-	N	
R6513	5	36.0	A3-3 Social welfare	-	0	0	0	41.4	58	0	0	58.1	58.1	70	N	-	-	-	-	-	N	
R6514	1	20.0	A3-3 Social welfare	-	37.7	0	25.4	59.7	0	0	0	59.7	59.8	70	N	-	-	-	-	-	N	
R6515	1	20.0	A3-3 Social welfare	-	37.9	0	24.6	60.2	0	0	0	60.2	60.2	70	N	-	-	-	-	-	N	
R6516	1	20.0	A3-3 Social welfare	-	36.7	0	21.1	56.2	56.7	0	0	59.5	59.5	70	N	-	-	-	-	-	N	
R6517	1	20.0	A3-3 Social welfare	-	2.3	0	21.3	40.2	52.7	0	0	53	53	70	N	-	-	-	-	-	N	
R6518	1	20.0	A3-3 Social welfare	-	2.3	0	17.3	38.5	29.5	0	0	39.1	39.1	70	N	-	-	-	-	-	N	
R6519	1	20.0	A3-3 Social welfare	-	0	0	20	52.3	16.3	0	0	52.3	52.3	70	N	-	-	-	-	-	N	
R6520	1	17.5	A3-3 Social welfare	-	1.4	0	24.3	52.5	64.3	0	0	64.6	64.6	70	N	-	-	-	-	-	N	
R6521	1	17.5	A3-3 Social welfare	-	0	0	21.8	51.1	61.9	0	0	62.3	62.3	70	N	-	-	-	-	-	N	
R6522	1	17.5	A3-3 Social welfare	-	0	0	17.4	53.2	15.9	0	0	53.2	53.2	70	N	-	-	-	-	-	N	
R6523	1	17.5	A3-3 Social welfare	-	32	0	0	51.7	59.4	0	0	60.1	60.1	70	N	-	-	-	-	-	N	
R6524	1	17.5	A3-3 Social welfare	-	0	0	24.4	50.2	70.1	0	0	70.1	70.1	70	N	-	-	-	-	-	N	
R6525	1	17.5	A3-3 Social welfare	-	3.7	0	21.9	55	63	0	0	63.7	63.7	70	N	-	-	-	-	-	N	
R6526	1	17.5	A3-3 Social welfare	-	0	0	19.6	52.3	15.6	0	0	52.3	52.3	70	N	-	-	-	-	-	N	
R6527	1	17.5	A3-3 Social welfare	-	-1.4	0	18.2	28.7	56.2	0	0	56.2	56.2	70	N	-	-	-	-	-	N	
R6528	1	13.5	A3-3 Social welfare	-	5	0	27.1	62.1	64.9	0	0	66.7	66.7	70	N	-	-	-	-	-	N	
R6529	1	13.5	A3-3 Social welfare	-	0	0	19.5	67.6	62.2	0	0	68.7	68.7	70	N	-	-	-	-	-	N	
R6530	1	13.5	A3-3 Social welfare	-	0	0	14.9	68.7	13.8	0	0	68.7	68.7	70	N	-	-	-	-	-	N	
R6531	1	13.5	A3-3 Social welfare	-	0	0	11	51.7	62.4	0	0	62.8	62.8	70	N	-	-	-	-	-	N	
R6532	1	13.5	A3-3 Social welfare	-	0	0	0	61.6	60.2	0	0	64	64	70	N	-	-	-	-	-	N	
R6533	1	13.5	A3-3 Social welfare	-	0	0	15.4	70	32	0	0	70	70	70	N	-	-	-	-	-	N	
R6534	1	13.5	A3-3 Social welfare	-	0	0	18.6	70.1	38.8	0	0	70.1	70.1	70	N	-	-	-	-	-	N	
R6535	1	13.5	A3-3 Social welfare	-	30.2	0	20.1	63	18.3	0	0	63	63	70	N	-	-	-	-	-	N	
R6536	1	13.5	A3-3 Social welfare	-	0.4	0	0	43.3	55.8	0	0	56.1	56.1	70	N	-	-	-	-	-	N	
R6537	1	13.5	A3-3 Social welfare	-	0	0	0	23.5	60.5	0	0	60.5	60.5	70	N	-	-	-	-	-	N	
R6538	1	18.0	A3-3 Social welfare	-	0	0	0	66.4	26.9	0	0	66.4	66.4	70	N	-	-	-	-	-	N	
R6539	1	18.0	A3-3 Social welfare	-	0	0	24.4	62.1	23.9	0	0	62.1	62.1	70	N	-	-	-	-	-	N	
R6540	1	18.0	A3-3 Social welfare	-	0	0	23.2	30.1	24.1	0	0	31.7	31.7	70	N	-	-	-	-	-	N	
R6541	1	18.0	A3-3 Social welfare	-	0	0	0	54.7	44.6	0	0	55.1	55.1	70	N	-	-	-	-	-	N	
R6542	1	18.0	A3-3 Social welfare	-	0	0	15.9	48.2	27.1	0	0	48.2	48.2	70	N	-	-	-	-	-	N	
R6543	1	18.0	A3-3 Social welfare	-	0	0	24.6	53.5	25.8	0	0	53.5	53.5	70	N	-	-	-	-	-	N	
R6544	1	18.0	A3-3 Social welfare	-	0	0	26.5	48.4	47.8	0	0	51.2	51.2	70	N	-	-	-	-	-	N	
R6545	1	18.0	A3-3 Social welfare	-	0	0	0	50.9	28.2	0	0	50.9	50.9	70	N	-	-	-	-	-	N	
R6546	1	18.0	A3-3 Social welfare	-	0	0	0	54.4	25.4	0	0	54.4										

Assessment Point			Locations	WITHOUT PROJECT	EXISTING ROADS	OTHER ROADS	WITH PROJECT					NEW ROADS at 2044 ⁽¹⁾	OVERALL NOISE LEVEL at 2044	Noise Criteria dB(A)	Exceedance C > Criteria (Y/N)	Check Project Impact Significance		Check Direct Mitigation			Mitigation Measures Required ^(3,4) (Y/N)
				OVERALL NOISE LEVEL at 2044 dB(A) [A]	at 2044 dB(A)	at 2044 dB(A) ⁽¹⁾	PD	DD	OTHER dB(A)	EX	TR					dB(A) [B]	dB(A) [C]	C - A dB(A) [D]	D > 1dB(A)	B > Criteria	
ID	Floor	Floor Level (mPD)																			
R6592	2	18.5	A2-5 Social welfare	-	0	0	0	40.9	34.5	0	0	41.8	41.8	70	N	-	-	-	-	-	N
R6661	1	20.5	A1-2 Social welfare	-	0	0	61.8	26.9	15.3	0	0	61.8	61.8	55	Y	-	-	-	-	-	Y
R6662	1	20.5	A1-2 Social welfare	-	0	0	0	38.5	43.5	26.6	0	44.8	44.8	55	N	-	-	-	-	-	N
R6663	1	20.5	A1-2 Social welfare	-	22.1	0	39.1	40.5	27.6	32	0	43.4	43.4	55	N	-	-	-	-	-	N
R6664	1	20.5	A1-2 Social welfare	-	23.4	0	62.6	52.1	0	29.9	0	63	63	55	Y	-	-	-	-	-	Y
R6665	1	20.0	A1-2 Social welfare	-	0	0	58.5	27.7	18.4	0	0	58.5	58.5	55	Y	-	-	-	-	-	Y
R6666	1	20.0	A1-2 Social welfare	-	0	0	0	54.6	53.8	27.1	0	57.2	57.2	55	Y	-	-	-	-	-	Y
R6667	1	20.0	A1-2 Social welfare	-	22.3	0	30.8	39.2	53.4	30.8	0	53.6	53.6	55	N	-	-	-	-	-	N
R6668	1	20.0	A1-2 Social welfare	-	21.3	0	48.3	39.2	0	28.2	0	48.8	48.9	55	N	-	-	-	-	-	N
R6669	1	19.5	A1-2 Social welfare	-	0	0	37.9	12.2	13.4	0	0	37.9	37.9	55	N	-	-	-	-	-	N
R6670	1	19.5	A1-2 Social welfare	-	0	0	0	61.5	61.9	40.4	0	64.7	64.7	55	Y	-	-	-	-	-	Y
R6671	1	19.5	A1-2 Social welfare	-	26.8	0	48.3	63.5	62.9	42.2	0	66.3	66.3	55	Y	-	-	-	-	-	Y
R6672	1	19.5	A1-2 Social welfare	-	28	0	55.9	47.6	18.7	40.2	0	56.6	56.6	55	Y	-	-	-	-	-	Y
R6673	1	20.5	A1-2 Social welfare	-	0	0	59.9	9	12.7	0	0	59.9	59.9	55	Y	-	-	-	-	-	Y
R6674	1	20.5	A1-2 Social welfare	-	23.3	0	15.1	55.6	42.4	37.9	0	55.9	55.9	55	Y	-	-	-	-	-	Y
R6675	1	20.5	A1-2 Social welfare	-	30.9	0	53.2	59.4	57.9	42.8	0	62.4	62.4	55	Y	-	-	-	-	-	Y
R6676	1	20.5	A1-2 Social welfare	-	35.4	0	59.8	60	0	44.5	0	63	63	55	Y	-	-	-	-	-	Y
R6677	1	21.5	A1-2 Social welfare	-	0	0	40.5	12.4	10.8	0	0	40.6	40.6	55	N	-	-	-	-	-	N
R6678	1	21.5	A1-2 Social welfare	-	26	0	24.6	58.6	25.5	38.5	0	58.6	58.6	55	Y	-	-	-	-	-	Y
R6679	1	21.5	A1-2 Social welfare	-	38.9	0	60.1	63.7	53.1	50	0	65.7	65.7	55	Y	-	-	-	-	-	Y
R6680	1	21.5	A1-2 Social welfare	-	23.4	0	52.9	60.8	14.2	45.4	0	61.6	61.6	55	Y	-	-	-	-	-	Y
R6681	1	20.5	A1-2 Social welfare	-	25.4	0	35	49.7	23.2	35.9	0	50.1	50.1	55	N	-	-	-	-	-	N
R6681	2	25.0	A1-2 Social welfare	-	26.5	0	35.4	49.7	23.2	36.5	0	50.1	50.1	55	N	-	-	-	-	-	N
R6681	3	29.5	A1-2 Social welfare	-	27.5	0	36.8	49.7	23.2	37.1	0	50.1	50.2	55	N	-	-	-	-	-	N
R6681	4	34.0	A1-2 Social welfare	-	28.5	0	39.8	49.7	23.2	37.7	0	50.3	50.4	55	N	-	-	-	-	-	N
R6681	5	38.5	A1-2 Social welfare	-	29.6	0	44.4	49.6	23.2	38.3	0	51	51.1	55	N	-	-	-	-	-	N
R6682	1	20.5	A1-2 Social welfare	-	25.3	0	34.7	54.3	22.6	39.6	0	54.5	54.5	55	N	-	-	-	-	-	N
R6682	2	25.0	A1-2 Social welfare	-	26.1	0	35.9	54.2	22.6	40.3	0	54.5	54.5	55	N	-	-	-	-	-	N
R6682	3	29.5	A1-2 Social welfare	-	27.3	0	37.8	54.1	22.5	41.2	0	54.5	54.5	55	N	-	-	-	-	-	N
R6682	4	34.0	A1-2 Social welfare	-	28.7	0	40.4	54	22.4	42	0	54.4	54.5	55	N	-	-	-	-	-	N
R6682	5	38.5	A1-2 Social welfare	-	30.1	0	43.5	53.9	22.3	42.9	0	54.6	54.6	55	N	-	-	-	-	-	N
R6683	1	20.5	A1-2 Social welfare	-	38.2	24.1	67.2	70.6	28.7	54.7	0	72.3	72.4	55	Y	-	-	-	-	-	Y
R6683	2	25.0	A1-2 Social welfare	-	40.6	26.4	67.9	70.6	30.8	55.6	0	72.5	72.5	55	Y	-	-	-	-	-	Y
R6683	3	29.5	A1-2 Social welfare	-	43.3	29.1	68.3	70.3	33.2	56.6	0	72.6	72.6	55	Y	-	-	-	-	-	Y
R6683	4	34.0	A1-2 Social welfare	-	45.8	32.8	68.6	70.1	36.5	57.8	0	72.5	72.6	55	Y	-	-	-	-	-	Y
R6683	5	38.5	A1-2 Social welfare	-	48	37.2	68.7	69.8	40.1	59.4	0	72.5	72.5	55	Y	-	-	-	-	-	Y
R6684	1	20.5	A1-2 Social welfare	-	36.8	17.6	65	40.5	0	47.4	0	65.1	65.1	55	Y	-	-	-	-	-	Y
R6684	2	25.0	A1-2 Social welfare	-	38.3	19.3	67.9	42.9	0	49	0	68	68	55	Y	-	-	-	-	-	Y
R6684	3	29.5	A1-2 Social welfare	-	40.1	21.2	71.9	45.8	0	50.7	0	72	72	55	Y	-	-	-	-	-	Y
R6684	4	34.0	A1-2 Social welfare	-	42	23.2	73.1	47.6	0	52.4	0	73.1	73.1	55	Y	-	-	-	-	-	Y
R6684	5	38.5	A1-2 Social welfare	-	44.3	25.4	73.9	48.9	0	54.1	0	73.9	74	55	Y	-	-	-	-	-	Y
R6685	1	20.5	A1-2 Social welfare	-	0	0	61.8	26.4	5.8	0	0	61.8	61.8	55	Y	-	-	-	-	-	Y
R6685	2	25.0	A1-2 Social welfare	-	0	0	63.2	28	5.8	0	0	63.2	63.2	55	Y	-	-	-	-	-	Y
R6685	3	29.5	A1-2 Social welfare	-	0	0	66.1	29.6	5.8	0	0	66.1	66.1	55	Y	-	-	-	-	-	Y
R6685	4	34.0	A1-2 Social welfare	-	0	0	68.4	31.5	5.8	0	0	68.4	68.4	55	Y	-	-	-	-	-	Y
R6685	5	38.5	A1-2 Social welfare	-	0	0	69.4	33.9	5.8	0	0	69.4	69.4	55	Y	-	-	-	-	-	Y
R6686	1	20.5	A1-2 Social welfare	-	0	0	67.5	26.8	11.2	0	0	67.5	67.5	55	Y	-	-	-	-		

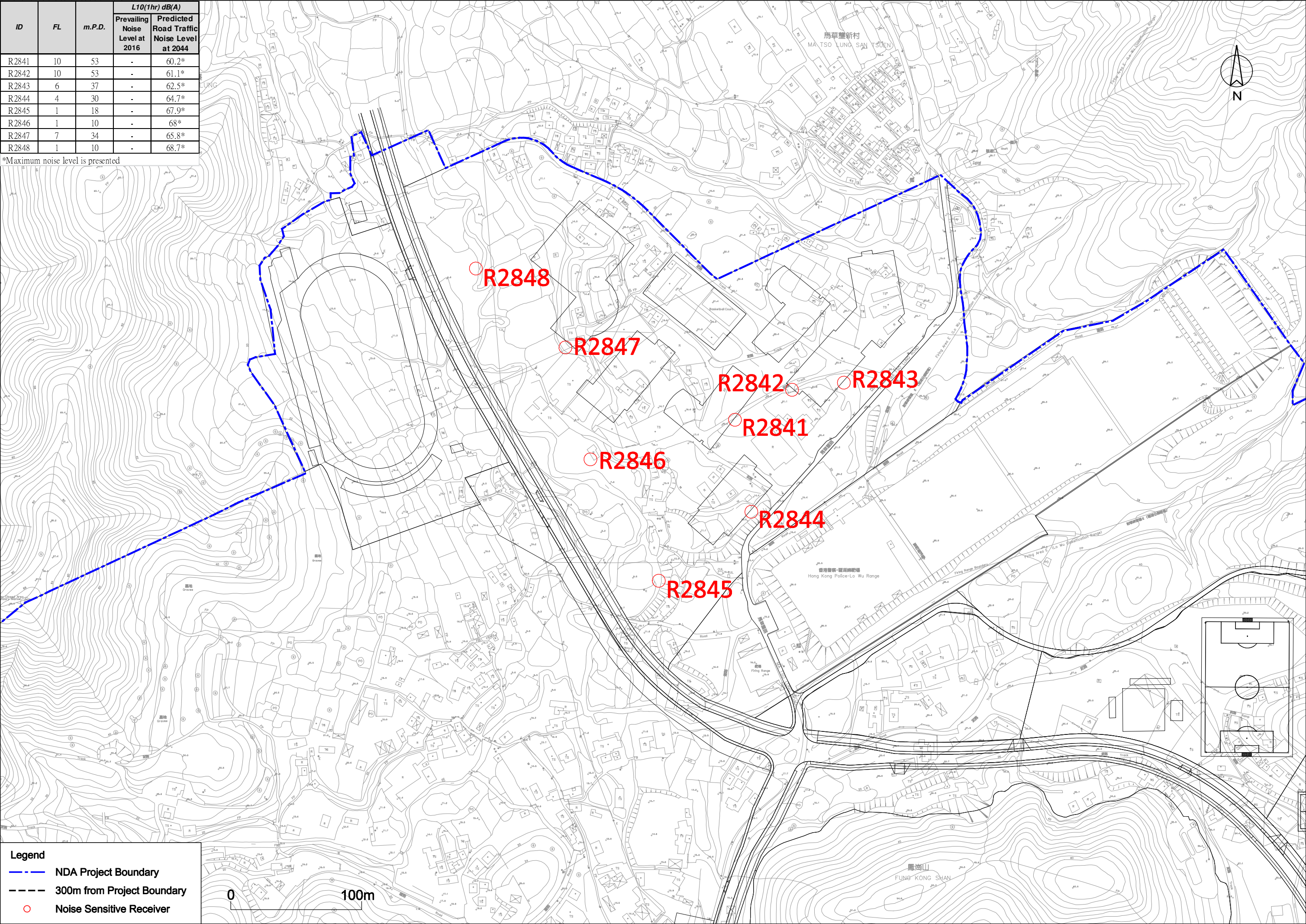
Assessment Point			Locations	WITHOUT PROJECT	EXISTING ROADS	OTHER ROADS	WITH PROJECT						NEW ROADS at 2044 ^[2]	OVERALL NOISE LEVEL at 2044	Noise Criteria dB(A)	Exceedance C > Criteria (Y/N)	Check Project Impact Significance		Check Direct Mitigation			Mitigation Measures Required ^[3,4] (Y/N)
				OVERALL NOISE LEVEL at 2044 dB(A) [A]	at 2044 dB(A)	at 2044 dB(A) ^[1]	PD	DD	OTHER dB(A)	EX	TR	dB(A) [B]					dB(A) [C]	C - A dB(A) [D]	D > 1dB(A)	B > Criteria	New Roads Contribution dB(A) [E]	
ID	Floor	Floor Level (mPD)																				
R6732	1	23.5	A2-2 Social welfare	-	19	0	36.6	27.5	26.5	22.8	0	37.6	37.7	70	N	-	-	-	-	-	N	
R6733	1	23.5	A2-2 Social welfare	-	19.9	0	48.4	54.4	0	23.2	0	55.4	55.4	70	N	-	-	-	-	-	N	
R6734	1	23.5	A2-2 Social welfare	-	0	0	0	34.2	27	0	0	35	35	70	N	-	-	-	-	-	N	
R6735	1	23.5	A2-2 Social welfare	-	20.7	0	40.7	42.8	24.5	25.4	0	45	45	70	N	-	-	-	-	-	N	
R6736	1	23.5	A2-2 Social welfare	-	20.8	0	55	47.7	0	25	0	55.8	55.8	70	N	-	-	-	-	-	N	
R6737	1	23.5	A2-2 Social welfare	-	0	0	41.4	57.3	20.2	0	0	57.5	57.5	70	N	-	-	-	-	-	N	
R6738	1	23.5	A2-2 Social welfare	-	0	0	0	41.1	23.6	0	0	41.2	41.2	70	N	-	-	-	-	-	N	
R6739	1	23.5	A2-2 Social welfare	-	28.1	0	54.9	30	21.6	34	0	55	55	70	N	-	-	-	-	-	N	
R6740	1	23.5	A2-2 Social welfare	-	26.7	0	52.3	27.6	0	30.6	0	52.4	52.4	70	N	-	-	-	-	-	N	
R6741	1	23.5	A2-2 Social welfare	-	0	0	47.9	47.2	14.3	0	0	50.6	50.6	70	N	-	-	-	-	-	N	
R6742	1	23.0	A2-2 Social welfare	-	0	0	43.3	39.2	16.3	0	0	44.8	44.8	70	N	-	-	-	-	-	N	
R6743	1	23.0	A2-2 Social welfare	-	0	0	0	35.6	25	0	0	36	36	70	N	-	-	-	-	-	N	
R6744	1	23.0	A2-2 Social welfare	-	41.6	0	66.2	47.1	24.1	39	0	66.3	66.3	70	N	-	-	-	-	-	N	
R6745	1	23.0	A2-2 Social welfare	-	27.9	0	65.6	33.3	0	33.3	0	65.6	65.6	70	N	-	-	-	-	-	N	
R6746	1	23.0	A2-2 Social welfare	-	0	0	33.6	52.5	19.2	0	0	52.5	52.5	70	N	-	-	-	-	-	N	
R6746	2	27.5	A2-2 Social welfare	-	0	0	33.7	52.4	19.3	0	0	52.5	52.5	70	N	-	-	-	-	-	N	
R6746	3	32.0	A2-2 Social welfare	-	0	0	33.8	52.4	19.3	0	0	52.5	52.5	70	N	-	-	-	-	-	N	
R6746	4	36.5	A2-2 Social welfare	-	0	0	33.9	52.4	19.3	0	0	52.5	52.5	70	N	-	-	-	-	-	N	
R6746	5	41.0	A2-2 Social welfare	-	0	0	34	52.4	19.2	0	0	52.5	52.5	70	N	-	-	-	-	-	N	
R6747	1	23.0	A2-2 Social welfare	-	0	0	0	50	49.4	0	0	52.7	52.7	70	N	-	-	-	-	-	N	
R6747	2	27.5	A2-2 Social welfare	-	0	0	0	50	49.5	0	0	52.7	52.7	70	N	-	-	-	-	-	N	
R6747	3	32.0	A2-2 Social welfare	-	0	0	0	50	49.5	0	0	52.8	52.8	70	N	-	-	-	-	-	N	
R6747	4	36.5	A2-2 Social welfare	-	0	0	0	50	49.6	0	0	52.8	52.8	70	N	-	-	-	-	-	N	
R6747	5	41.0	A2-2 Social welfare	-	0	0	0	50	49.6	0	0	52.8	52.8	70	N	-	-	-	-	-	N	
R6748	1	23.0	A2-2 Social welfare	-	22.9	0	57.8	32	44.1	32.9	0	58	58	70	N	-	-	-	-	-	N	
R6748	2	27.5	A2-2 Social welfare	-	24.7	0	57.8	32.3	44.1	34	0	58	58	70	N	-	-	-	-	-	N	
R6748	3	32.0	A2-2 Social welfare	-	26.4	0	57.9	32.7	44.1	35.1	0	58.1	58.1	70	N	-	-	-	-	-	N	
R6748	4	36.5	A2-2 Social welfare	-	28	0	58	33.1	44.1	36.1	0	58.2	58.2	70	N	-	-	-	-	-	N	
R6748	5	41.0	A2-2 Social welfare	-	29.8	0	58	33.6	44.1	37.1	0	58.2	58.3	70	N	-	-	-	-	-	N	
R6749	1	23.0	A2-2 Social welfare	-	39.6	0	58.9	30.7	0	36.5	0	58.9	59	70	N	-	-	-	-	-	N	
R6749	2	27.5	A2-2 Social welfare	-	39.7	0	59	31.1	0	37.7	0	59	59.1	70	N	-	-	-	-	-	N	
R6749	3	32.0	A2-2 Social welfare	-	39.9	0	59.2	31.5	0	38.6	0	59.2	59.2	70	N	-	-	-	-	-	N	
R6749	4	36.5	A2-2 Social welfare	-	40	0	59.3	32	0	39.5	0	59.3	59.4	70	N	-	-	-	-	-	N	
R6749	5	41.0	A2-2 Social welfare	-	40.3	0	59.4	32.7	0	40.2	0	59.5	59.5	70	N	-	-	-	-	-	N	
R6781	1	16.5	B2-8 Social welfare	-	0	0	8.1	54.2	67	0	0	67.2	67.2	70	N	-	-	-	-	-	N	
R6781	2	20.5	B2-8 Social welfare	-	0	0	8.9	54.3	66.9	0	0	67.1	67.1	70	N	-	-	-	-	-	N	
R6781	3	24.5	B2-8 Social welfare	-	0	0	9.7	54.2	66.8	0	0	67.1	67.1	70	N	-	-	-	-	-	N	
R6781	4	28.5	B2-8 Social welfare	-	0	0	10.6	54.2	66.8	0	0	67.1	67.1	70	N	-	-	-	-	-	N	
R6781	5	32.5	B2-8 Social welfare	-	0	0	11.5	54.3	66.7	0	0	66.9	66.9	70	N	-	-	-	-	-	N	
R6781	6	36.5	B2-8 Social welfare	-	0	0	12.4	54.9	66.7	0	0	67	67	70	N	-	-	-	-	-	N	
R6781	7	40.5	B2-8 Social welfare	-	0	0	13.4	55.5	66.9	0	0	67.2	67.2	70	N	-	-	-	-	-	N	
R6781	8	44.5	B2-8 Social welfare	-	0	0	14.5	55.8	67	0	0	67.3	67.3	70	N	-	-	-	-	-	N	
R6781	9	48.5	B2-8 Social welfare	-	0	0	15.5	55.8	66.9	0	0	67.3	67.3	70	N	-	-	-	-	-	N	
R6781	10	52.5	B2-8 Social welfare	-	0	0	16.7	55.6	66.8	0	0	67.1	67.1	70	N	-	-	-	-	-	N	
R6782	1	16.5	B2-8 Social welfare	-	26.2	0	20.1	37.4	0	42.7	0	43.9	43.9	70	N	-	-	-	-	-	N	
R6782	2	20.5	B2-8 Social welfare	-	26.2	0	20.1	37.6	0	42.7	0	43.9	44	70	N	-	-	-	-	-	N	
R6782	3	24.5	B2-8 Social welfare	-	26.6	0	21	37.8	0	42.8	0	44	44.1	70	N	-	-	-	-	-	N	
R6782	4	28.5	B2-8 Social welfare	-	27.2	0	22.5	38	0	43.3	0	44.5	44.6	70	N	-	-	-	-	-	N	
R6782	5	32.5	B2-8 Social welfare	-	28.5	0	2															

Assessment Point			Locations	WITHOUT PROJECT	WITH PROJECT										Noise Criteria dB(A)	Exceedance C > Criteria (Y/N)	Check Project Impact Significance		Check Direct Mitigation			Mitigation Measures Required ^[3,4] (Y/N)
				OVERALL NOISE LEVEL at 2044 dB(A) [A]	EXISTING ROADS at 2044 dB(A)	OTHER ROADS at 2044 dB(A) ^[1]	PD	DD	OTHER dB(A)	EX	TR	NEW ROADS at 2044 ^[2] dB(A) [B]	OVERALL NOISE LEVEL at 2044 dB(A) [C]	C - A dB(A) [D]			D > 1dB(A)	B > Criteria	New Roads Contribution dB(A) [E]	E > 1dB(A)		
R6842	2	19.3	A1-6 Social welfare	-	3.6	0	0	56.4	60	48.5	0	61.8	61.8	70	N	-	-	-	-	-	N	
R6843	1	14.8	A1-6 Social welfare	-	19.7	0	29.3	61.2	68.8	46.5	0	69.5	69.5	70	N	-	-	-	-	-	N	
R6843	2	19.3	A1-6 Social welfare	-	19.8	0	31	61.2	68.7	47.1	0	69.5	69.5	70	N	-	-	-	-	-	N	
R6844	1	14.8	A1-6 Social welfare	-	28.1	0	20.6	37.3	57.9	41.5	0	58	58.1	70	N	-	-	-	-	-	N	
R6844	2	19.3	A1-6 Social welfare	-	29.3	0	21.4	37.5	57.9	42.2	0	58.1	58.1	70	N	-	-	-	-	-	N	
R6845	1	14.8	A1-6 Social welfare	-	0	0	0	15.5	0	0	0	15.5	15.5	70	N	-	-	-	-	-	N	
R6845	2	19.3	A1-6 Social welfare	-	0	0	0	15.5	0	0	0	15.5	15.5	70	N	-	-	-	-	-	N	
R6846	1	14.8	A1-6 Social welfare	-	25.2	0	13.4	35	51.5	32.1	0	51.7	51.7	70	N	-	-	-	-	-	N	
R6846	2	19.3	A1-6 Social welfare	-	26.1	0	13.5	36.6	51.6	32.2	0	51.7	51.8	70	N	-	-	-	-	-	N	
R6847	1	14.8	A1-6 Social welfare	-	19.1	0	13.6	33.7	50.6	31.8	0	50.8	50.8	70	N	-	-	-	-	-	N	
R6847	2	19.3	A1-6 Social welfare	-	19.2	0	13.7	34.4	50.6	31.9	0	50.8	50.8	70	N	-	-	-	-	-	N	
R6848	1	14.8	A1-6 Social welfare	-	16.9	0	13.7	47.4	31.1	18.5	0	47.5	47.5	70	N	-	-	-	-	-	N	
R6848	2	19.3	A1-6 Social welfare	-	17	0	13.8	47.4	32.8	19.2	0	47.6	47.6	70	N	-	-	-	-	-	N	
R6849	1	14.8	A1-6 Social welfare	-	0	0	0	33.7	25.6	0	0	34.4	34.4	70	N	-	-	-	-	-	N	
R6849	2	19.3	A1-6 Social welfare	-	0	0	0	34.8	25.8	0	0	35.3	35.3	70	N	-	-	-	-	-	N	
R6850	1	14.8	A1-6 Social welfare	-	5.5	0	0	29.3	43.1	14.5	0	43.3	43.3	70	N	-	-	-	-	-	N	
R6850	2	19.3	A1-6 Social welfare	-	5.6	0	0	29.4	43.3	14.5	0	43.4	43.4	70	N	-	-	-	-	-	N	
R6851	1	14.8	A1-6 Social welfare	-	5.7	0	0	32	49.9	28.4	0	50	50	70	N	-	-	-	-	-	N	
R6851	2	19.3	A1-6 Social welfare	-	5.8	0	0	33.7	49.9	28.5	0	50	50	70	N	-	-	-	-	-	N	
R6861	1	16.5	B2-10 Social welfare	-	0	0	0	60.4	64.9	0	0	66.2	66.2	70	N	-	-	-	-	-	N	
R6861	2	21.0	B2-10 Social welfare	-	0	0	0	60.4	64.9	0	0	66.2	66.2	70	N	-	-	-	-	-	N	
R6862	1	16.5	B2-10 Social welfare	-	41.8	0	0	66.6	58.8	53.5	0	67.4	67.4	70	N	-	-	-	-	-	N	
R6862	2	21.0	B2-10 Social welfare	-	42.7	0	0	66.6	58.8	53.9	0	67.4	67.4	70	N	-	-	-	-	-	N	
R6863	1	16.5	B2-10 Social welfare	-	45.4	0	0	66.8	55.2	56.3	0	67.5	67.5	70	N	-	-	-	-	-	N	
R6863	2	21.0	B2-10 Social welfare	-	47.1	0	0	66.8	55.2	57.1	0	67.5	67.6	70	N	-	-	-	-	-	N	
R6864	1	16.5	B2-10 Social welfare	-	50.9	0	0	66.7	0	60.1	0	67.6	67.7	70	N	-	-	-	-	-	N	
R6864	2	21.0	B2-10 Social welfare	-	53.8	0	0	66.7	0	61.4	0	67.8	68	70	N	-	-	-	-	-	N	
R6865	1	16.5	B2-10 Social welfare	-	52	0	40.1	67.3	0	60.2	0	68.1	68.2	70	N	-	-	-	-	-	N	
R6865	2	21.0	B2-10 Social welfare	-	54.7	0	40.4	67.3	0	61.5	0	68.3	68.5	70	N	-	-	-	-	-	N	
R6866	1	16.5	B2-10 Social welfare	-	48.6	0	18.1	55.2	28.1	47.2	0	55.9	56.6	70	N	-	-	-	-	-	N	
R6866	2	21.0	B2-10 Social welfare	-	51.6	0	18.1	55.2	28.3	47.8	0	55.9	57.3	70	N	-	-	-	-	-	N	
R6867	1	16.5	B2-10 Social welfare	-	24.3	0	20.2	50.1	44.3	44.1	0	51.9	51.9	70	N	-	-	-	-	-	N	
R6867	2	21.0	B2-10 Social welfare	-	25.8	0	21.5	50.1	44.3	44.9	0	52	52	70	N	-	-	-	-	-	N	

[1] Other Roads refer to planned road projects carried out by others such as Development of Lok Ma Chau Loop, Liantang / Heung Yuen Wai Boundary Control Point and Associated Works, Widening of Tolo Highway/Fanling Highway etc.
[2] New Roads refer to the proposed road networks including planned internal roads within PC/TKL NDA and modification of connecting roads to NDA.
[3] For landuse planned under NDA project, mitigation measures are required to mitigate the noise level to within noise criteria.
[4] For existing and planned NSRs outside and within the non-development area of NDA, Direct Mitigation Measures will be required when "With Project Overall Noise Level exceeds Noise Criteria" AND, either "With Project - Without Project Overall Noise Level > 1dB(A)" or "New Roads exceeds Noise Criteria" or "New Roads Contribution > 1 dB(A)".

ID	FL	m.P.D.	L10(1hr) dB(A)	
			Prevailing Noise Level at 2016	Predicted Road Traffic Noise Level at 2044
R2841	10	53	-	60.2*
R2842	10	53	-	61.1*
R2843	6	37	-	62.5*
R2844	4	30	-	64.7*
R2845	1	18	-	67.9*
R2846	1	10	-	68*
R2847	7	34	-	65.8*
R2848	1	10	-	68.7*

*Maximum noise level is presented



Legend

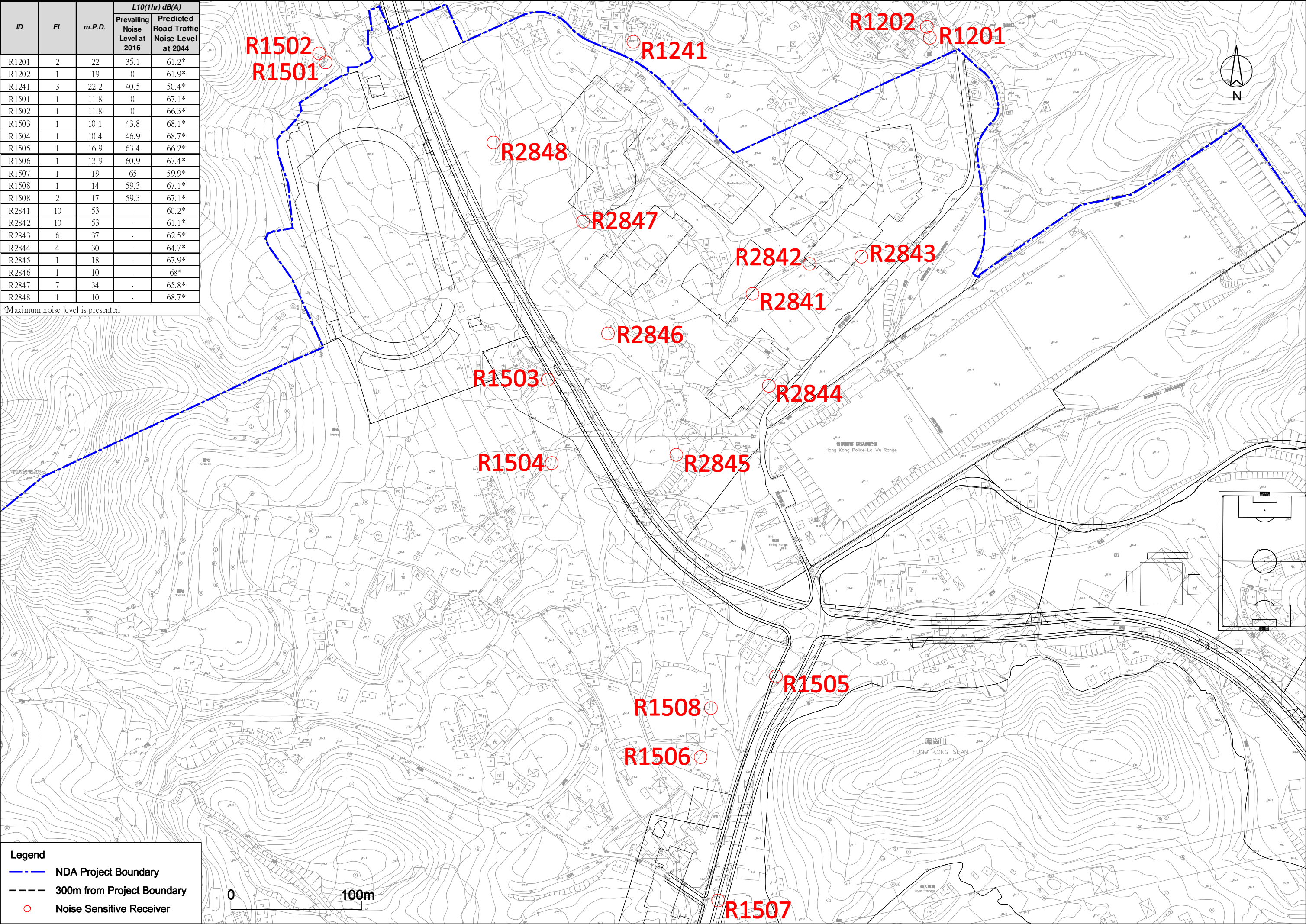
NDA Project Boundary

300m from Project Boundary

Noise Sensitive Receiver

ID	FL	m.P.D.	L10(1hr) dB(A)	
			Prevailing Noise Level at 2016	Predicted Road Traffic Noise Level at 2044
R1201	2	22	35.1	61.2*
R1202	1	19	0	61.9*
R1241	3	22.2	40.5	50.4*
R1501	1	11.8	0	67.1*
R1502	1	11.8	0	66.3*
R1503	1	10.1	43.8	68.1*
R1504	1	10.4	46.9	68.7*
R1505	1	16.9	63.4	66.2*
R1506	1	13.9	60.9	67.4*
R1507	1	19	65	59.9*
R1508	1	14	59.3	67.1*
R1508	2	17	59.3	67.1*
R2841	10	53	-	60.2*
R2842	10	53	-	61.1*
R2843	6	37	-	62.5*
R2844	4	30	-	64.7*
R2845	1	18	-	67.9*
R2846	1	10	-	68*
R2847	7	34	-	65.8*
R2848	1	10	-	68.7*

*Maximum noise level is presented



Legend

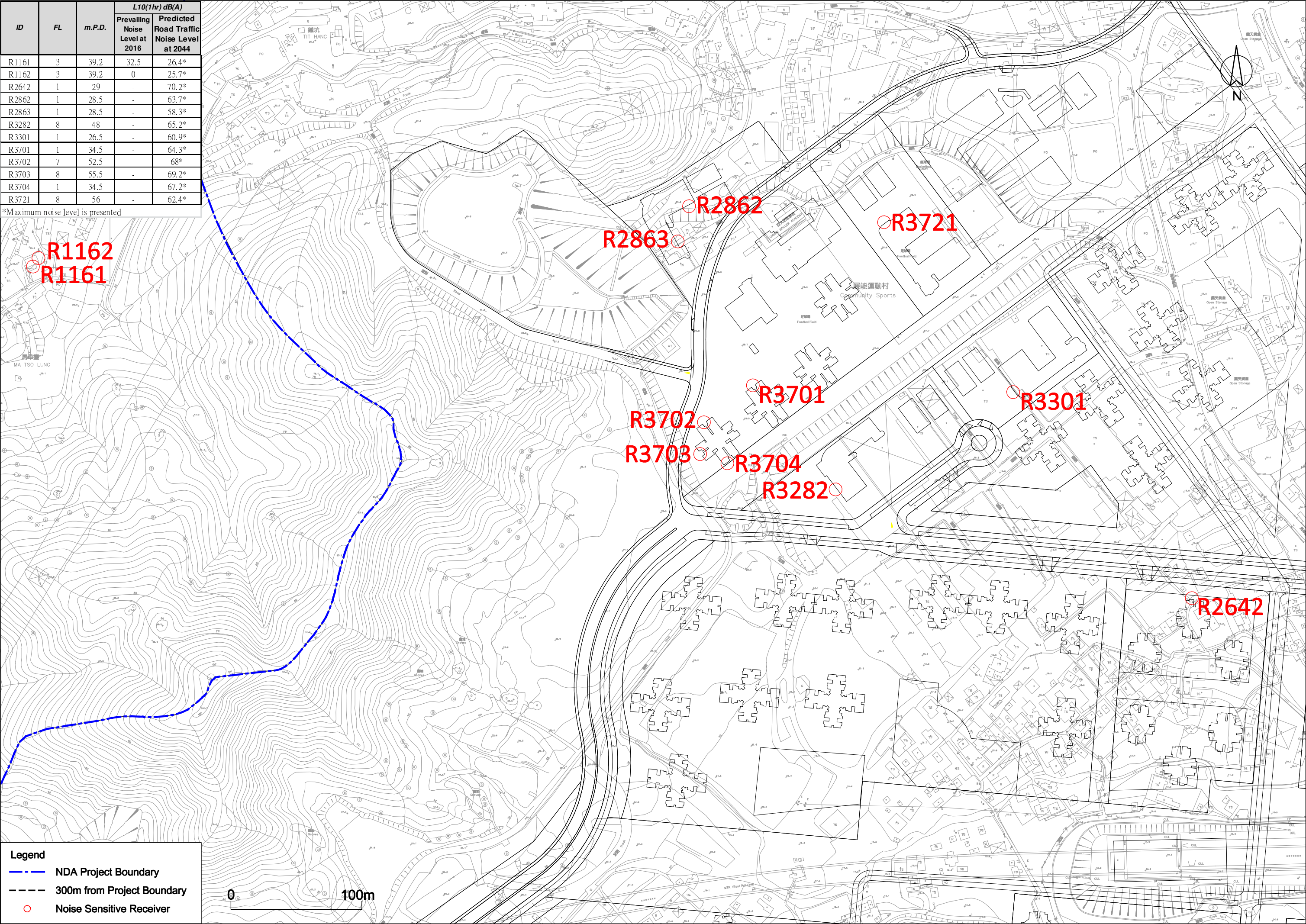
NDA Project Boundary

300m from Project Boundary

Noise Sensitive Receiver

ID	FL	m.P.D.	L10(1hr) dB(A)	
			Prevailing Noise Level at 2016	Predicted Road Traffic Noise Level at 2044
R1161	3	39.2	32.5	26.4*
R1162	3	39.2	0	25.7*
R2642	1	29	-	70.2*
R2862	1	28.5	-	63.7*
R2863	1	28.5	-	58.3*
R3282	8	48	-	65.2*
R3301	1	26.5	-	60.9*
R3701	1	34.5	-	64.3*
R3702	7	52.5	-	68*
R3703	8	55.5	-	69.2*
R3704	1	34.5	-	67.2*
R3721	8	56	-	62.4*

*Maximum noise level is presented

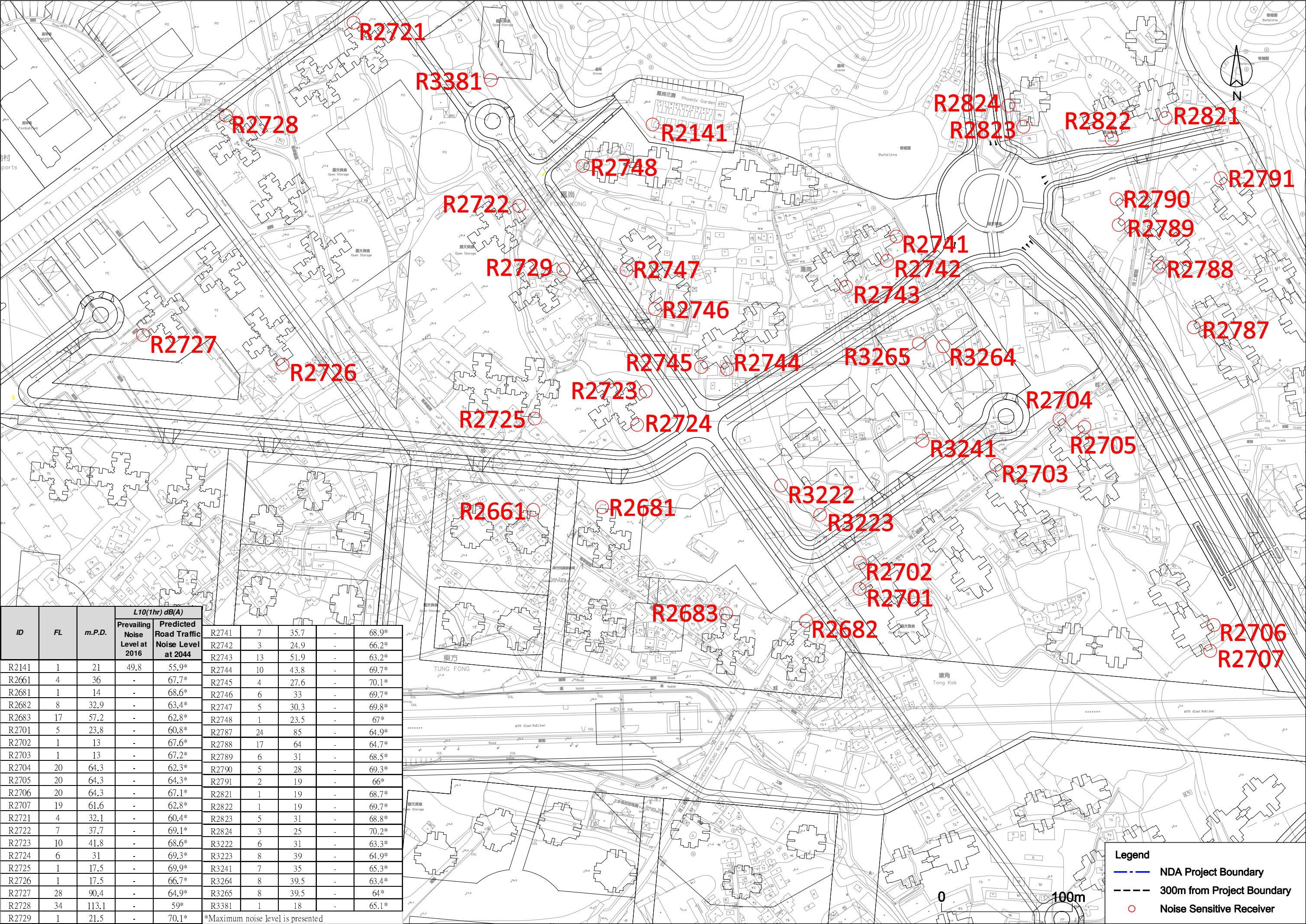


Legend

NDA Project Boundary

300m from Project Boundary

Noise Sensitive Receiver

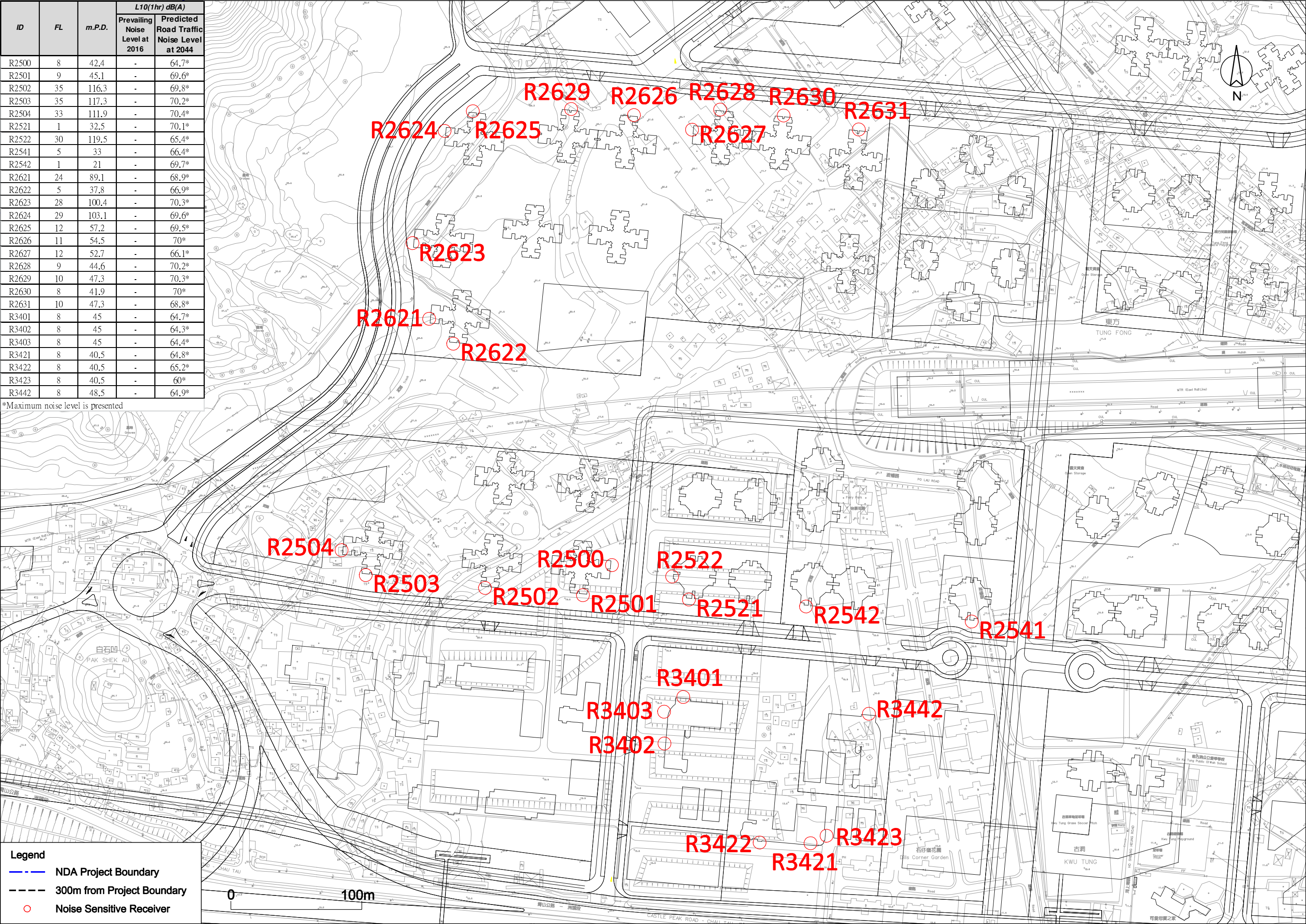


ID	FL	m.P.D.	L10(1hr) dB(A)					
			Prevailing Noise Level at 2016	Predicted Road Traffic Noise Level at 2044				
R2141	1	21	49.8	55.9*	R2741	7	35.7	68.9*
R2661	4	36	-	67.7*	R2742	3	24.9	66.2*
R2681	1	14	-	68.6*	R2743	13	51.9	63.2*
R2682	8	32.9	-	63.4*	R2744	10	43.8	69.7*
R2683	17	57.2	-	62.8*	R2745	4	27.6	70.1*
R2701	5	23.8	-	60.8*	R2746	6	33	69.7*
R2702	1	13	-	67.6*	R2747	5	30.3	69.8*
R2703	1	13	-	67.2*	R2748	1	23.5	67*
R2704	20	64.3	-	62.3*	R2787	24	85	64.9*
R2705	20	64.3	-	64.3*	R2788	17	64	64.7*
R2706	20	64.3	-	67.1*	R2789	6	31	68.5*
R2707	19	61.6	-	62.8*	R2790	5	28	69.3*
R2721	4	32.1	-	60.4*	R2791	2	19	66*
R2722	7	37.7	-	69.1*	R2821	1	19	68.7*
R2723	10	41.8	-	68.6*	R2822	1	19	69.7*
R2724	6	31	-	69.3*	R2823	5	31	68.8*
R2725	1	17.5	-	69.9*	R2824	3	25	70.2*
R2726	1	17.5	-	66.7*	R3222	6	31	63.3*
R2727	28	90.4	-	64.9*	R3223	8	39	64.9*
R2728	34	113.1	-	59*	R3241	7	35	65.3*
R2729	1	21.5	-	70.1*	R3264	8	39.5	63.4*
					R3265	8	39.5	64*
					R3381	1	18	65.1*

*Maximum noise level is presented

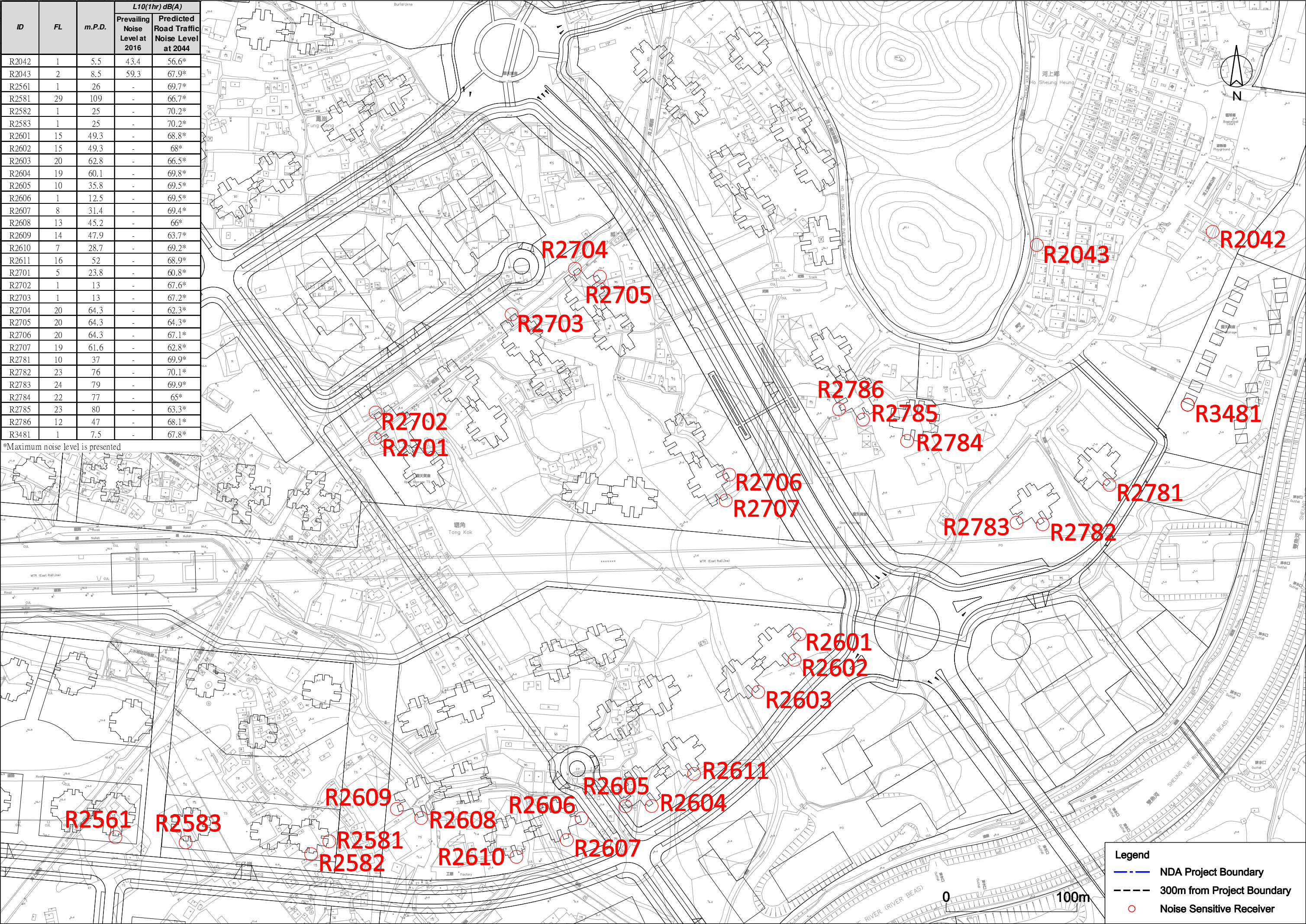
ID	FL	m.P.D.	L10(1hr) dB(A)	
			Prevailing Noise Level at 2016	Predicted Road Traffic Noise Level at 2044
R2500	8	42.4	-	64.7*
R2501	9	45.1	-	69.6*
R2502	35	116.3	-	69.8*
R2503	35	117.3	-	70.2*
R2504	33	111.9	-	70.4*
R2521	1	32.5	-	70.1*
R2522	30	119.5	-	65.4*
R2541	5	33	-	66.4*
R2542	1	21	-	69.7*
R2621	24	89.1	-	68.9*
R2622	5	37.8	-	66.9*
R2623	28	100.4	-	70.3*
R2624	29	103.1	-	69.6*
R2625	12	57.2	-	69.5*
R2626	11	54.5	-	70*
R2627	12	52.7	-	66.1*
R2628	9	44.6	-	70.2*
R2629	10	47.3	-	70.3*
R2630	8	41.9	-	70*
R2631	10	47.3	-	68.8*
R3401	8	45	-	64.7*
R3402	8	45	-	64.3*
R3403	8	45	-	64.4*
R3421	8	40.5	-	64.8*
R3422	8	40.5	-	65.2*
R3423	8	40.5	-	60*
R3442	8	48.5	-	64.9*

*Maximum noise level is presented

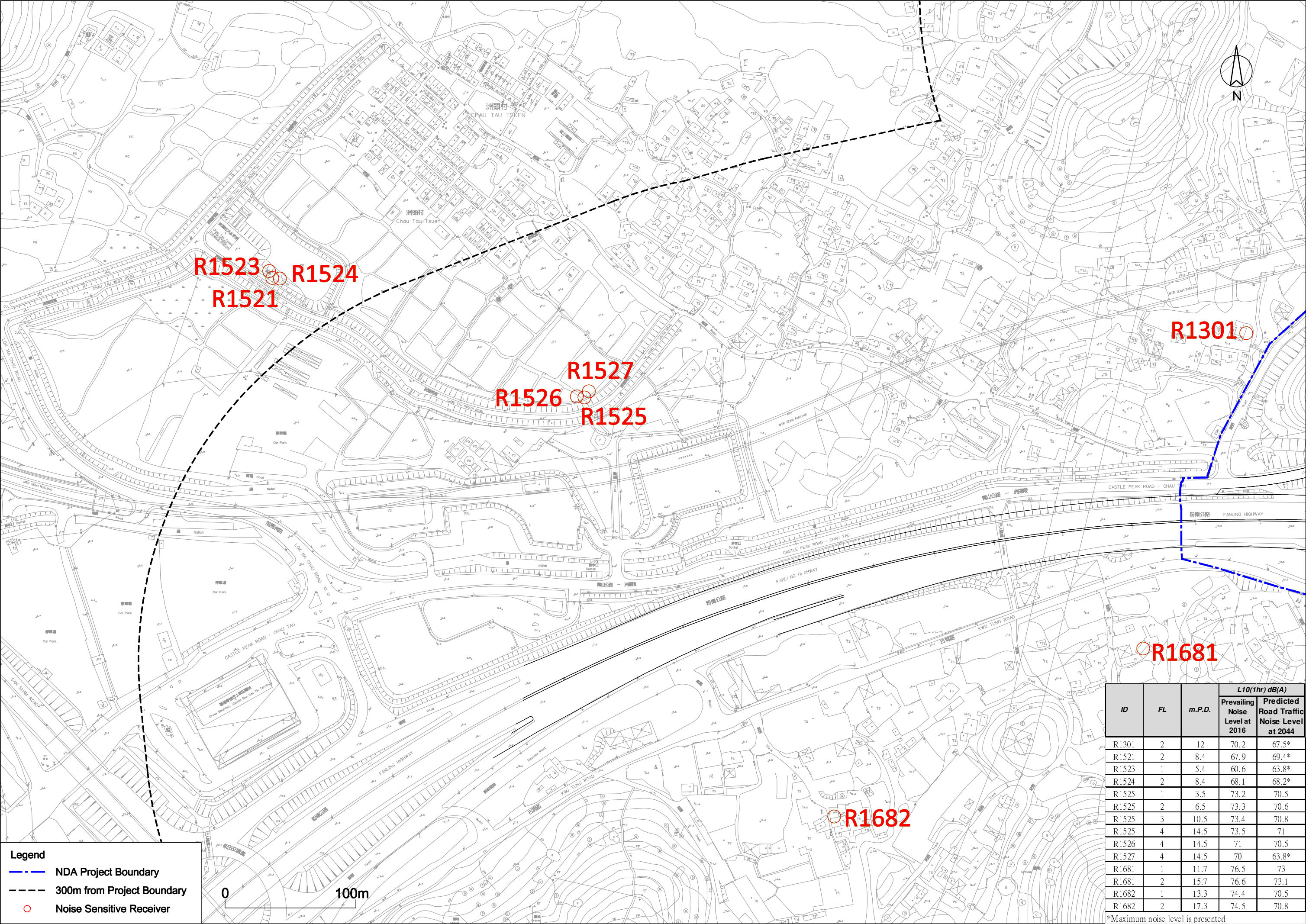


ID	FL	m.P.D.	L10(1hr) dB(A)	
			Prevailing Noise Level at 2016	Predicted Road Traffic Noise Level at 2044
R2042	1	5.5	43.4	56.6*
R2043	2	8.5	59.3	67.9*
R2561	1	26	-	69.7*
R2581	29	109	-	66.7*
R2582	1	25	-	70.2*
R2583	1	25	-	70.2*
R2601	15	49.3	-	68.8*
R2602	15	49.3	-	68*
R2603	20	62.8	-	66.5*
R2604	19	60.1	-	69.8*
R2605	10	35.8	-	69.5*
R2606	1	12.5	-	69.5*
R2607	8	31.4	-	69.4*
R2608	13	45.2	-	66*
R2609	14	47.9	-	63.7*
R2610	7	28.7	-	69.2*
R2611	16	52	-	68.9*
R2701	5	23.8	-	60.8*
R2702	1	13	-	67.6*
R2703	1	13	-	67.2*
R2704	20	64.3	-	62.3*
R2705	20	64.3	-	64.3*
R2706	20	64.3	-	67.1*
R2707	19	61.6	-	62.8*
R2781	10	37	-	69.9*
R2782	23	76	-	70.1*
R2783	24	79	-	69.9*
R2784	22	77	-	65*
R2785	23	80	-	63.3*
R2786	12	47	-	68.1*
R3481	1	7.5	-	67.8*

*Maximum noise level is presented



- Legend
- NDA Project Boundary
 - 300m from Project Boundary
 - Noise Sensitive Receiver



Legend

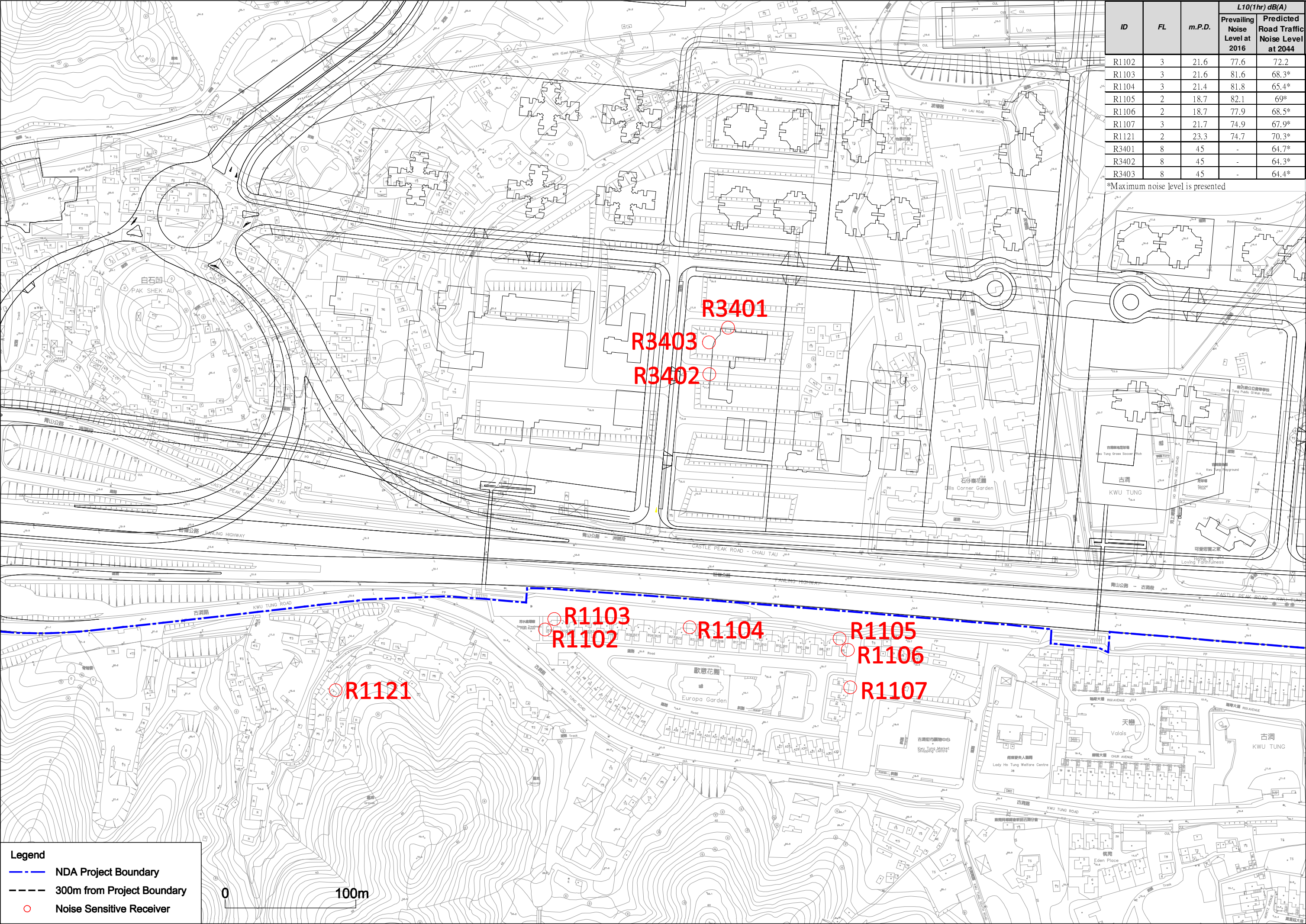
NDA Project Boundary

300m from Project Boundary

Noise Sensitive Receiver

ID	FL	m.P.D.	L10(1hr) dB(A)	
			Prevailing Noise Level at 2016	Predicted Road Traffic Noise Level at 2044
R1301	2	12	70.2	67.5*
R1521	2	8.4	67.9	69.4*
R1523	1	5.4	60.6	63.8*
R1524	2	8.4	68.1	68.2*
R1525	1	3.5	73.2	70.5
R1525	2	6.5	73.3	70.6
R1525	3	10.5	73.4	70.8
R1525	4	14.5	73.5	71
R1526	4	14.5	71	70.5
R1527	4	14.5	70	63.8*
R1681	1	11.7	76.5	73
R1681	2	15.7	76.6	73.1
R1682	1	13.3	74.4	70.5
R1682	2	17.3	74.5	70.8

*Maximum noise level is presented



ID	FL	m.P.D.	L10(1hr) dB(A)	
			Prevailing Noise Level at 2016	Predicted Road Traffic Noise Level at 2044
R1102	3	21.6	77.6	72.2
R1103	3	21.6	81.6	68.3*
R1104	3	21.4	81.8	65.4*
R1105	2	18.7	82.1	69*
R1106	2	18.7	77.9	68.5*
R1107	3	21.7	74.9	67.9*
R1121	2	23.3	74.7	70.3*
R3401	8	45	-	64.7*
R3402	8	45	-	64.3*
R3403	8	45	-	64.4*

*Maximum noise level is presented

Legend

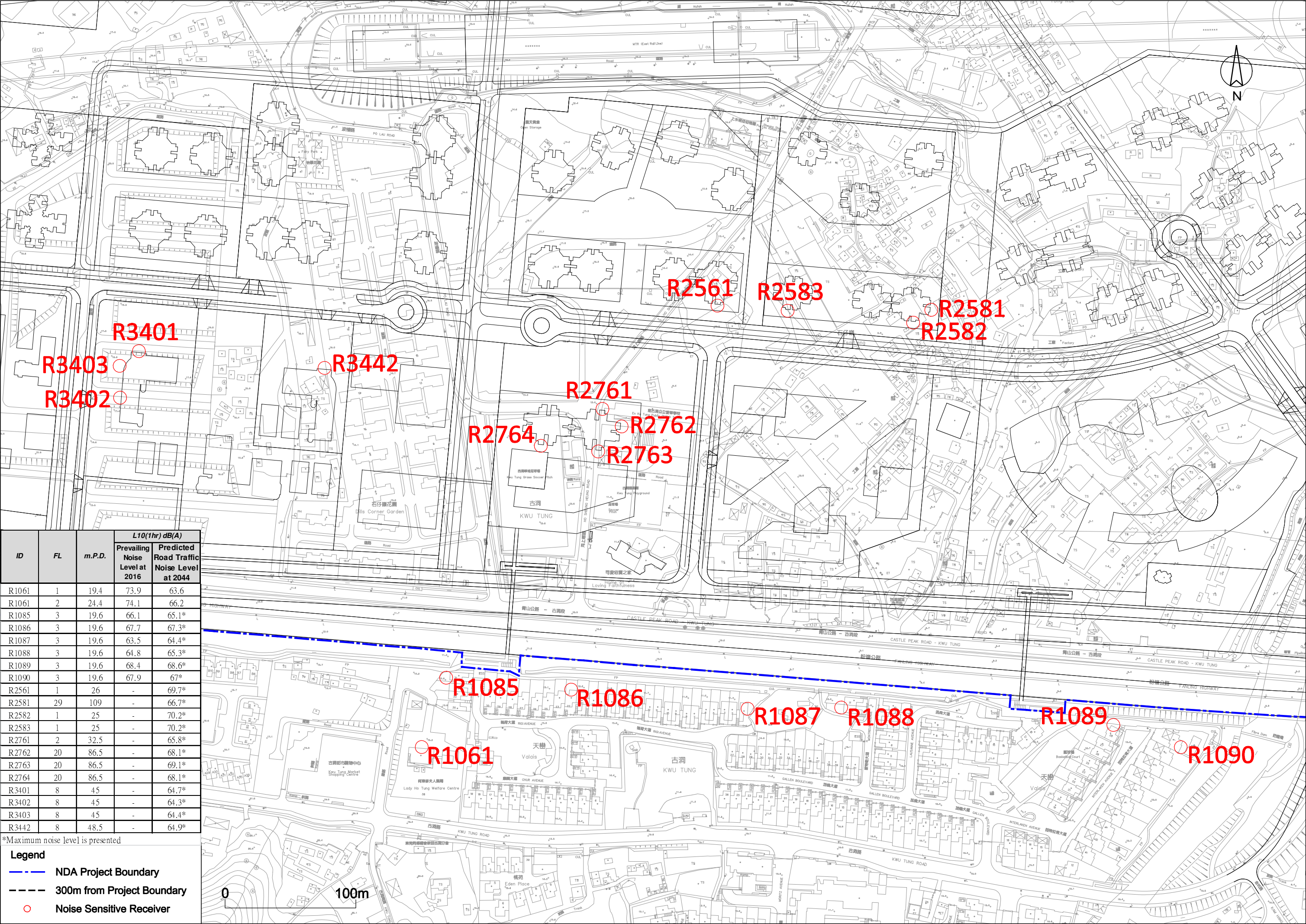
NDA Project Boundary

300m from Project Boundary

Noise Sensitive Receiver

0

100m



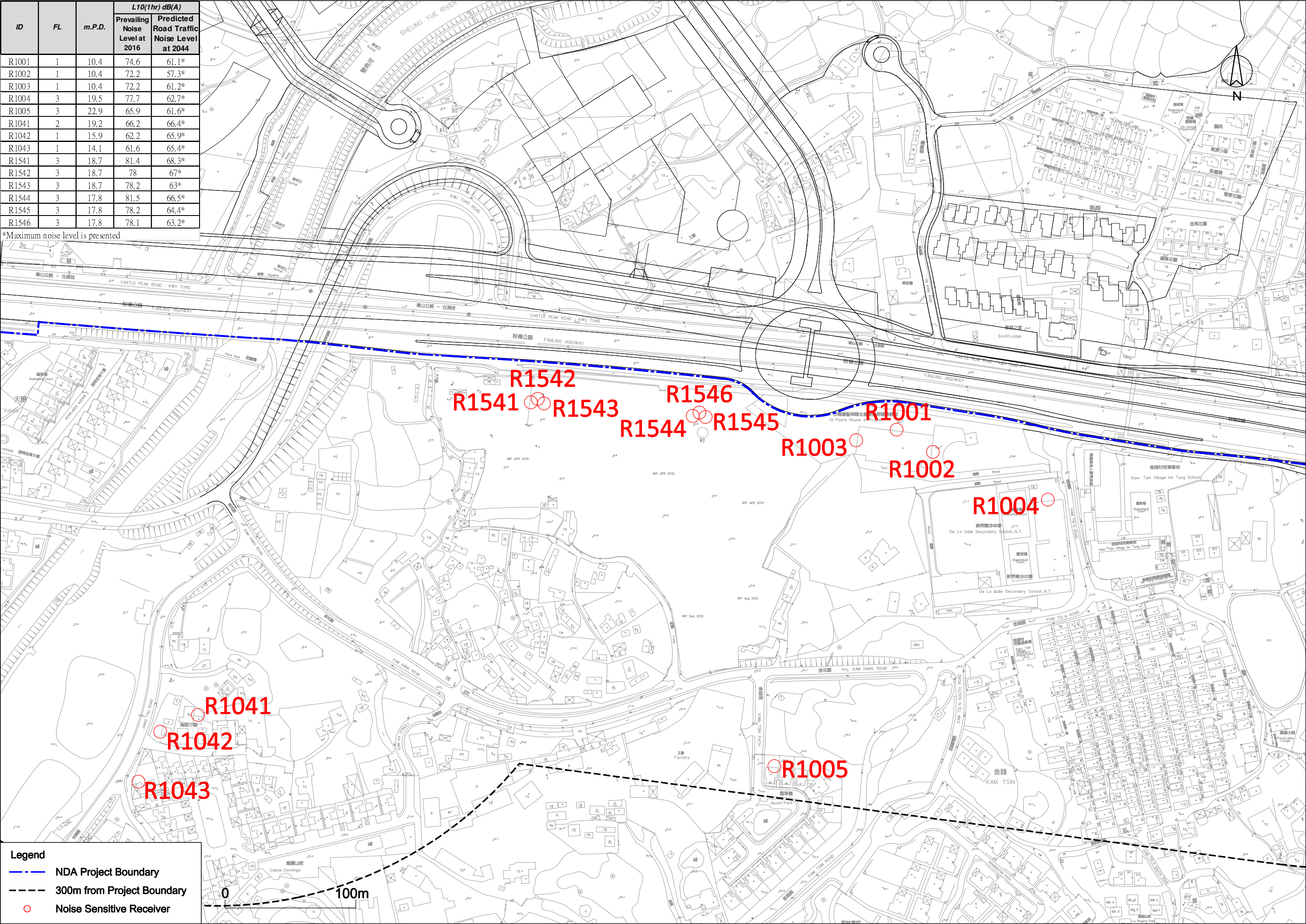
ID	FL	m.P.D.	L10(1hr) dB(A)	
			Prevailing Noise Level at 2016	Predicted Road Traffic Noise Level at 2044
R1061	1	19.4	73.9	63.6
R1061	2	24.4	74.1	66.2
R1085	3	19.6	66.1	65.1*
R1086	3	19.6	67.7	67.3*
R1087	3	19.6	63.5	64.4*
R1088	3	19.6	64.8	65.3*
R1089	3	19.6	68.4	68.6*
R1090	3	19.6	67.9	67*
R2561	1	26	-	69.7*
R2581	29	109	-	66.7*
R2582	1	25	-	70.2*
R2583	1	25	-	70.2*
R2761	2	32.5	-	65.8*
R2762	20	86.5	-	68.1*
R2763	20	86.5	-	69.1*
R2764	20	86.5	-	68.1*
R3401	8	45	-	64.7*
R3402	8	45	-	64.3*
R3403	8	45	-	64.4*
R3442	8	48.5	-	64.9*

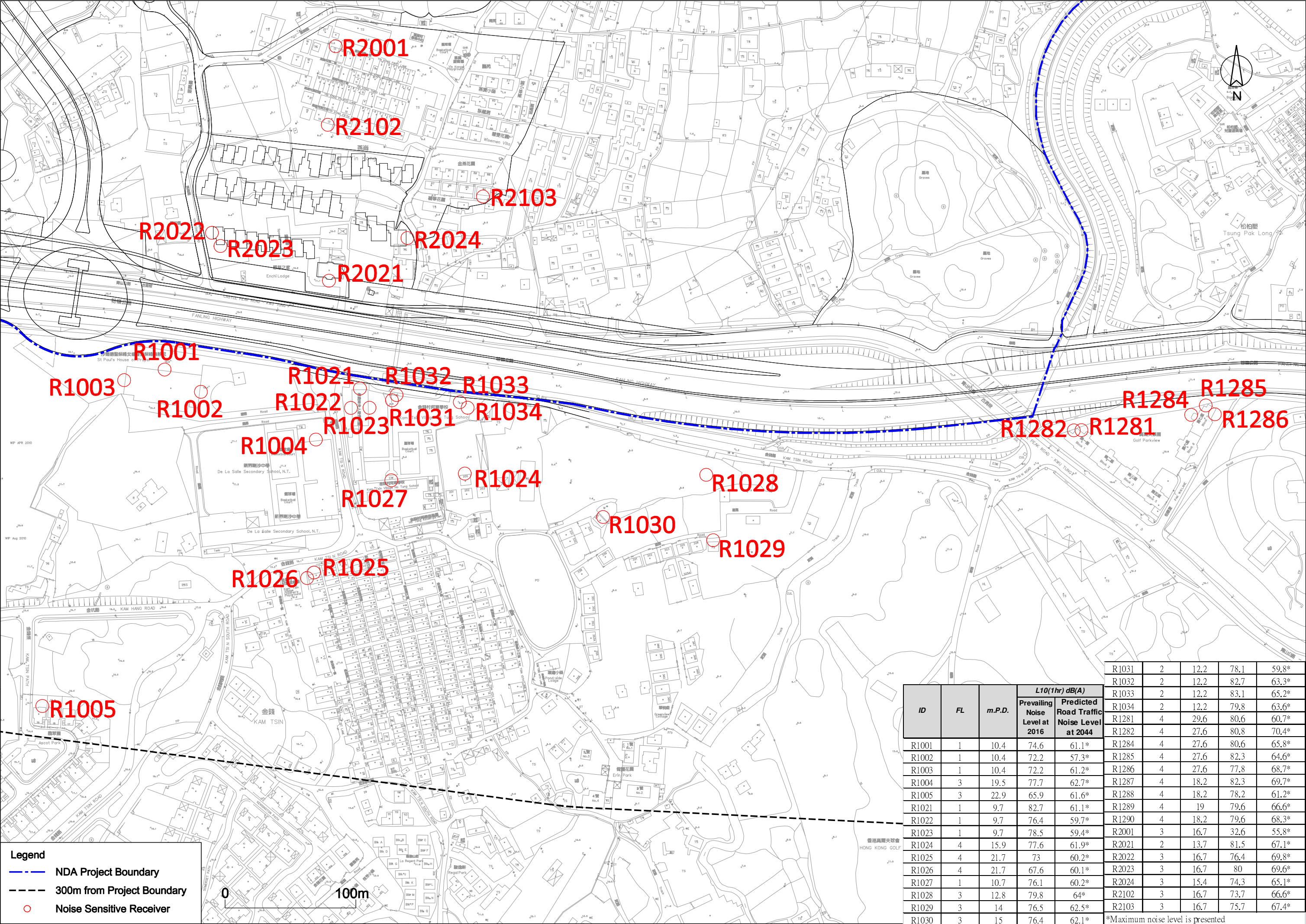
*Maximum noise level is presented

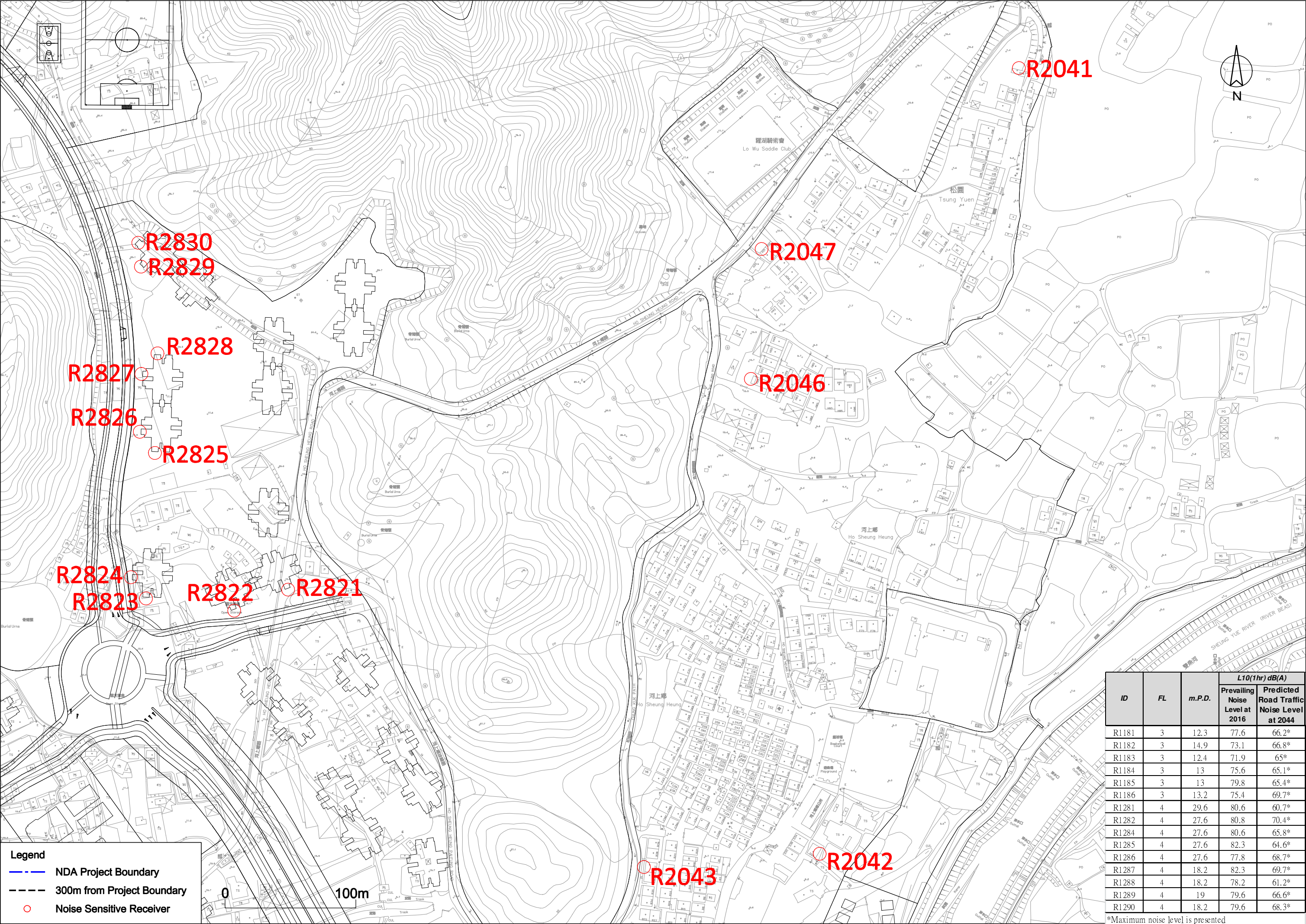
- Legend**
- NDA Project Boundary
 - 300m from Project Boundary
 - Noise Sensitive Receiver

ID	FL	m.P.D.	L10(1hr) dB(A)	
			Prevailing Noise Level at 2016	Predicted Road Traffic Noise Level at 2044
R1001	1	10.4	74.6	61.1*
R1002	1	10.4	72.2	57.3*
R1003	1	10.4	72.2	61.2*
R1004	3	19.5	77.7	62.7*
R1005	3	22.9	65.9	61.6*
R1041	2	19.2	66.2	66.4*
R1042	1	15.9	62.2	65.9*
R1043	1	14.1	61.6	65.4*
R1541	3	18.7	81.4	68.3*
R1542	3	18.7	78	67*
R1543	3	18.7	78.2	63*
R1544	3	17.8	81.5	66.5*
R1545	3	17.8	78.2	64.4*
R1546	3	17.8	78.1	63.2*

*Maximum noise level is presented

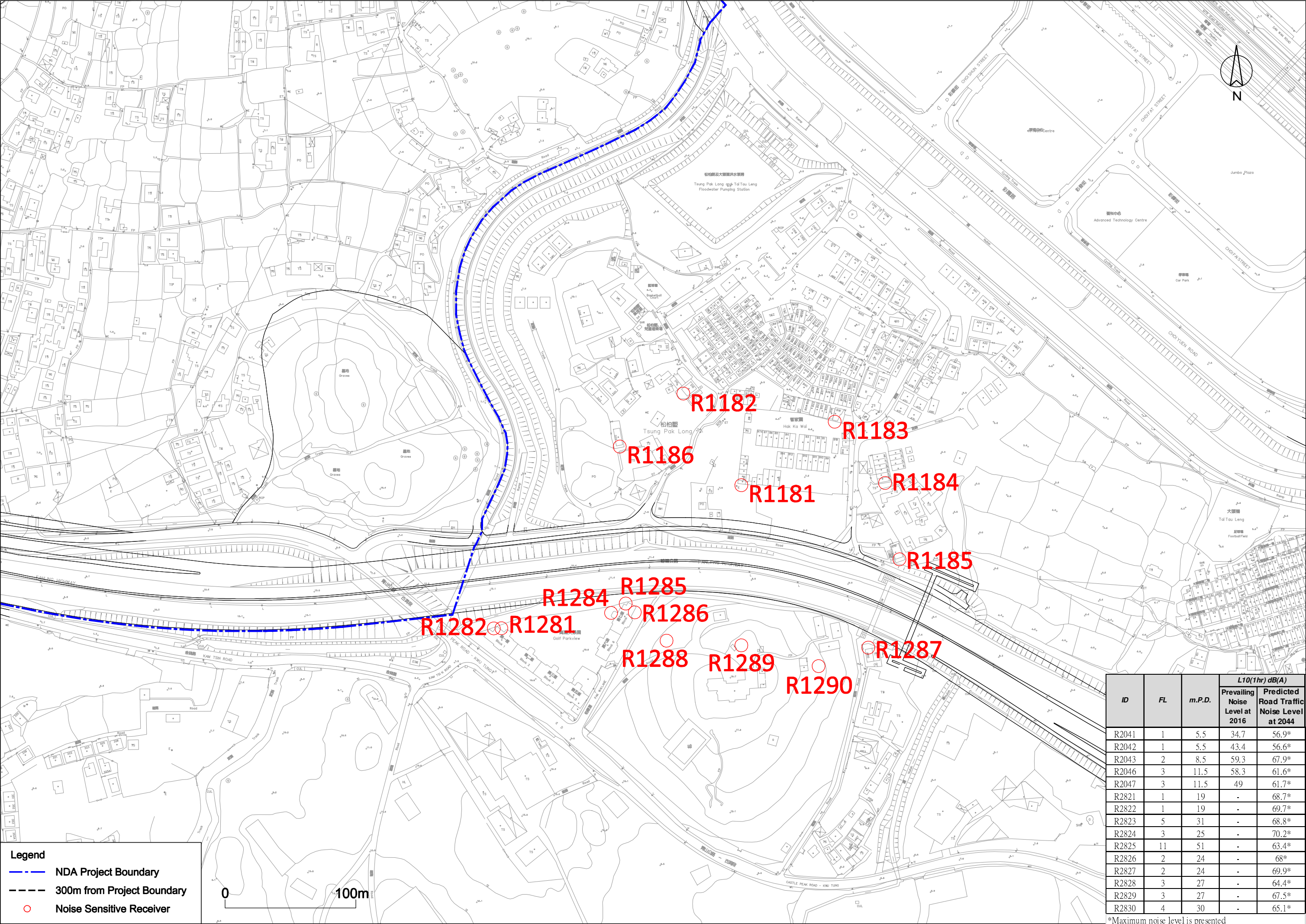






ID	FL	m.P.D.	L10(1hr) dB(A)	
			Prevailing Noise Level at 2016	Predicted Road Traffic Noise Level at 2044
R1181	3	12.3	77.6	66.2*
R1182	3	14.9	73.1	66.8*
R1183	3	12.4	71.9	65*
R1184	3	13	75.6	65.1*
R1185	3	13	79.8	65.4*
R1186	3	13.2	75.4	69.7*
R1281	4	29.6	80.6	60.7*
R1282	4	27.6	80.8	70.4*
R1284	4	27.6	80.6	65.8*
R1285	4	27.6	82.3	64.6*
R1286	4	27.6	77.8	68.7*
R1287	4	18.2	82.3	69.7*
R1288	4	18.2	78.2	61.2*
R1289	4	19	79.6	66.6*
R1290	4	18.2	79.6	68.3*

*Maximum noise level is presented



Legend

NDA Project Boundary

300m from Project Boundary

Noise Sensitive Receiver

ID	FL	m.P.D.	L10(1hr) dB(A)	
			Prevailing Noise Level at 2016	Predicted Road Traffic Noise Level at 2044
R2041	1	5.5	34.7	56.9*
R2042	1	5.5	43.4	56.6*
R2043	2	8.5	59.3	67.9*
R2046	3	11.5	58.3	61.6*
R2047	3	11.5	49	61.7*
R2821	1	19	-	68.7*
R2822	1	19	-	69.7*
R2823	5	31	-	68.8*
R2824	3	25	-	70.2*
R2825	11	51	-	63.4*
R2826	2	24	-	68*
R2827	2	24	-	69.9*
R2828	3	27	-	64.4*
R2829	3	27	-	67.5*
R2830	4	30	-	65.1*

*Maximum noise level is presented