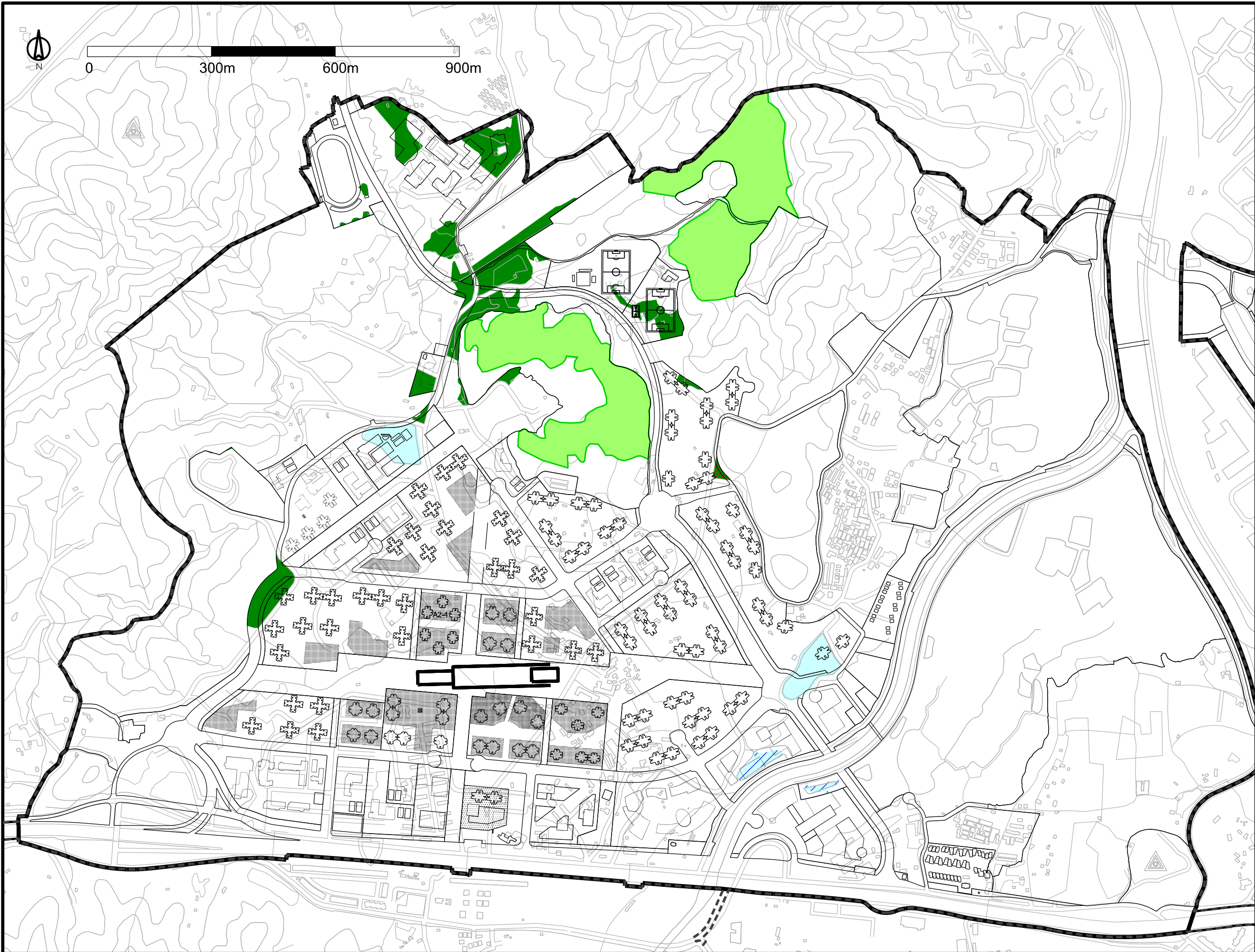
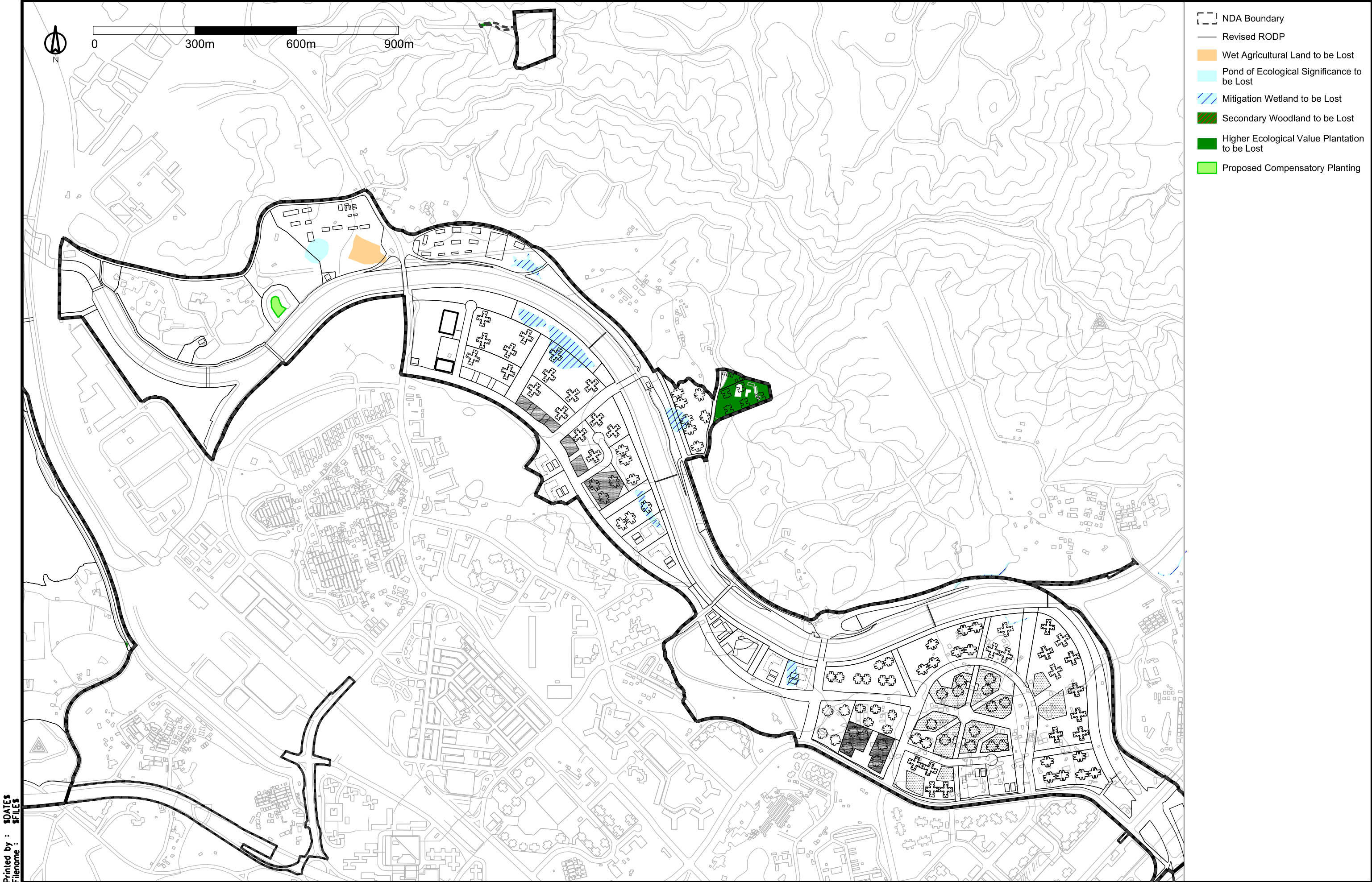


Printed by : SDATES
Filename : SFLES



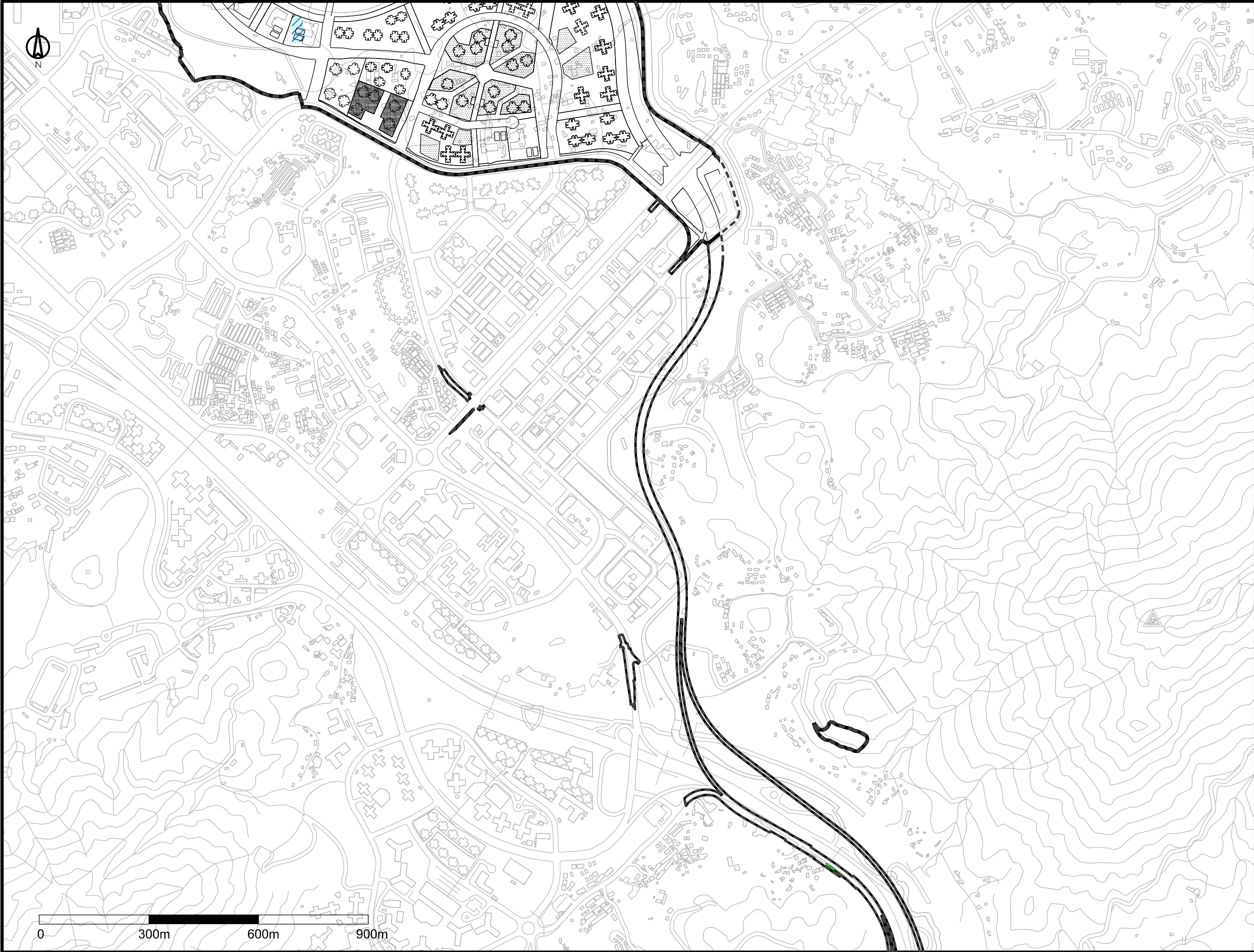


Printed by : \$DATES
Filename : \$FILES

Rev	Description	Date

Drawn	EW	Date	05/13
Checked	MRL	Approved	
Scale	AS SHOWN		

Drawing No.	Figure 13.14b
Rev.	



- NDA Boundary
- Revised RODP
- Wet Agricultural Land to be Lost
- Pond of Ecological Significance to be Lost
- Mitigation Wetland to be Lost
- Secondary Woodland to be Lost
- Higher Ecological Value Plantation to be Lost
- Proposed Compensatory Planting

Printed by : SDATES
Filename : \$FILES