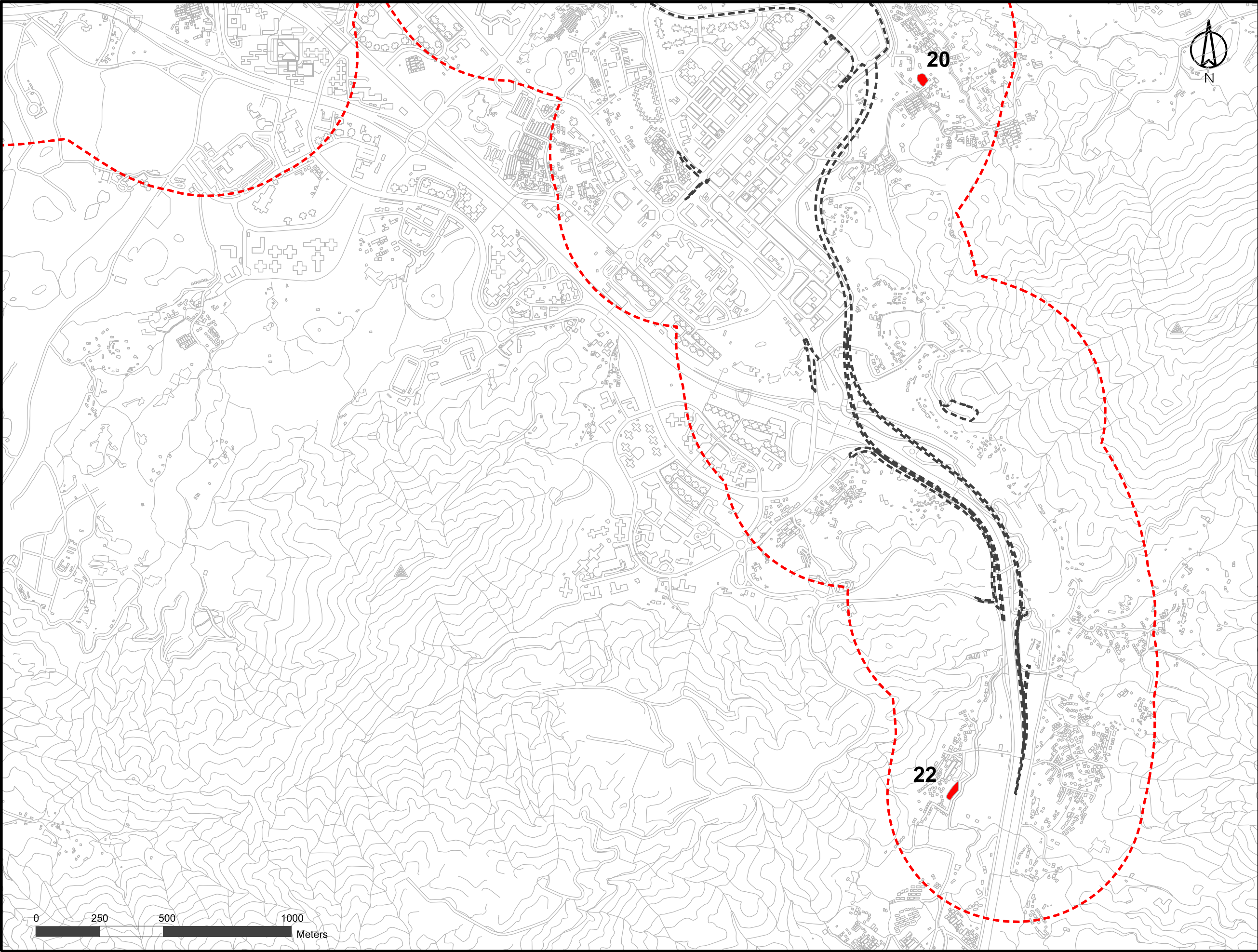


Printed by : sDATES  
Filename : sFILES



Printed by : SDATES  
Filename : SFLES



Study Area Boundary

FLN NDA Boundary

Active Fish Pond




Inactive Fish Pond

Abandoned Fish Pond

Mitigation Wetland

Inactive Fish Pond to be Permanently lost

Ponds are numbered in accordance with Section 14.5

 <div>土木工程拓展署 CIVIL ENGINEERING AND DEVELOPMENT DEPARTMENT</div>	 <div>規劃署 PLANNING DEPARTMENT</div>	 <div>ARUP Ove Arup &amp; Partners Hong Kong Limited</div>	Job Title	Drawing Title			Drawn	Date	Drawing No.  <b>Figure 14.4b</b>  Rev.
			Agreement No. CE 61/2007 (CE) North East New Territories New Development Areas Planning and Engineering Study - Investigation	Construction and Operational Phase Impact to Fisheries in FLN NDA			EW	05/13	
							Checked	Approved	
							MRL		
			Rev	Description	Date	Scale AS SHOWN			