





















Legend:

-  Proposed NDA Boundary
-  District Police Station
-  Fire Station
-  Ambulance Depot
-  Post Office
-  Library
-  Social Welfare Facility
-  Secondary School
-  Primary School
-  Nursery Class & Kindergarten
-  Hospital
-  Polyclinic / Specialist Clinic
-  General Clinic / Health Centre
-  Sports Ground / Sports Complex
-  Indoor Recreation Centre
-  Swimming Pool Complex
-  Public Transport Interchange
-  Cycle Parking Area (Major)
-  Building/Podium for Commercial Uses
-  Commercial Podium
- CDA** Comprehensive Development Area
- R1c** Residential Zone 1 (with Commercial)
- R2** Residential Zone 2
- R4** Residential Zone 4
- RR4** Rural Residential Zone 4
- PRH** Public Rental Housing
- HOS** Home Ownership Scheme
- V** Village Type Development
- G** Government
- Gr** Government (Recreation)
- IC** Institution and Community
- E** Education
- O** Open Space
- A** Amenity
- OU** Other Specified Uses
- AGR** Agriculture
- GB** Green Belt
- ESS** Electricity Substation
- PFS** Petrol Filling Station
- RCP** Refuse Collection Point
- SPS** Sewage Pumping Station

The location of sewage pumping station in the north of KTN is relocated from F1-8 (adjacent to F1-3) to F1-2 (adjacent to F1-1). The land use of the previous location of the sewage pumping station is changed to AGR.

The building blocks layout in F1-3 is shifted away from the proposed road.

