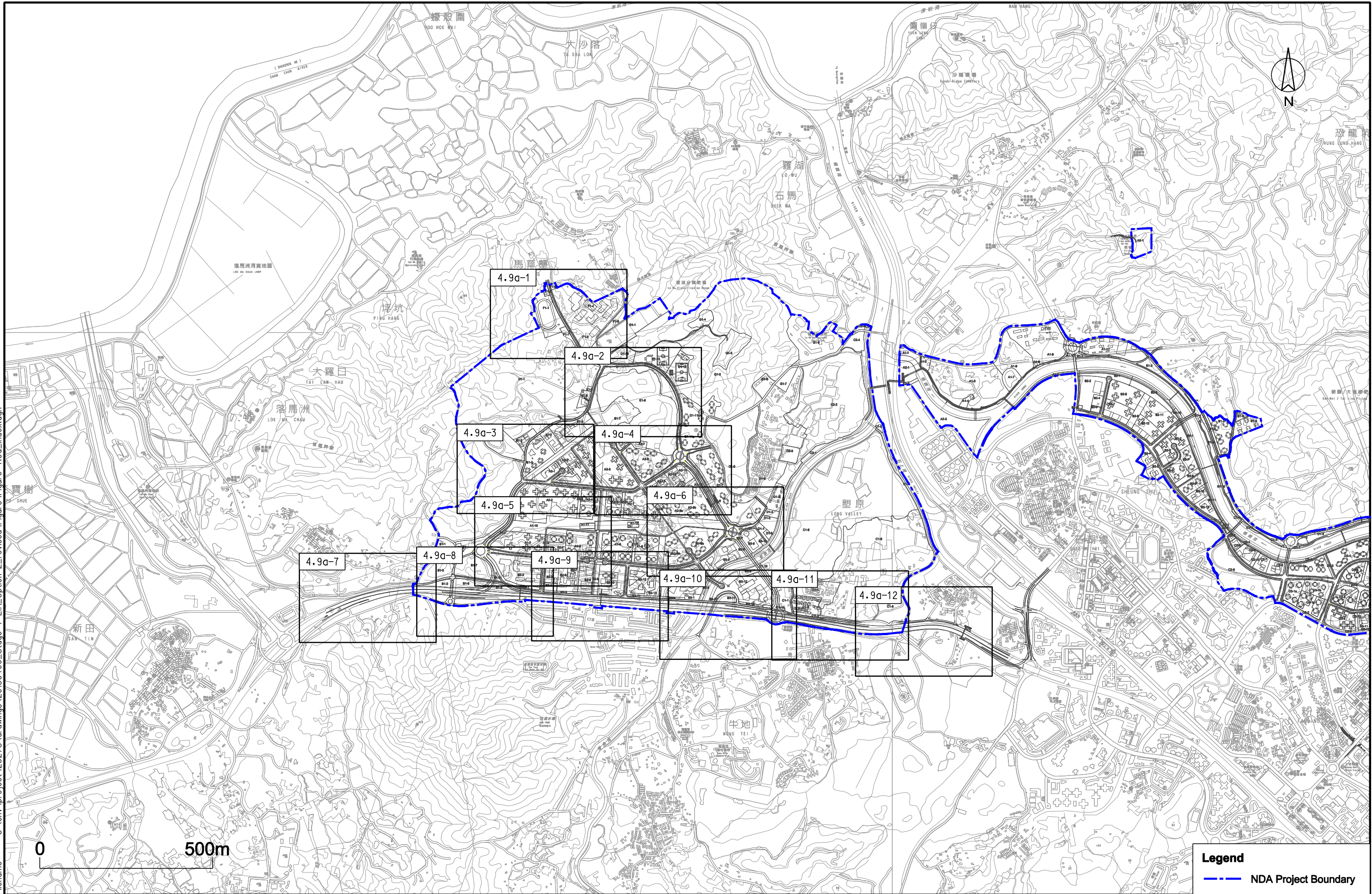


Printed by : 4/14/2013
Filename : G:\env\project\25278\drawings\20130406_Stage 4_EIA_Option 2_revised\Figure 4.9a_index.dgn



Legend
--- NDA Project Boundary



ARUP

Job Title
Agreement No. CE 61/2007 (CE)
North East New Territories New Development Areas
Planning and Engineering Study - Investigation

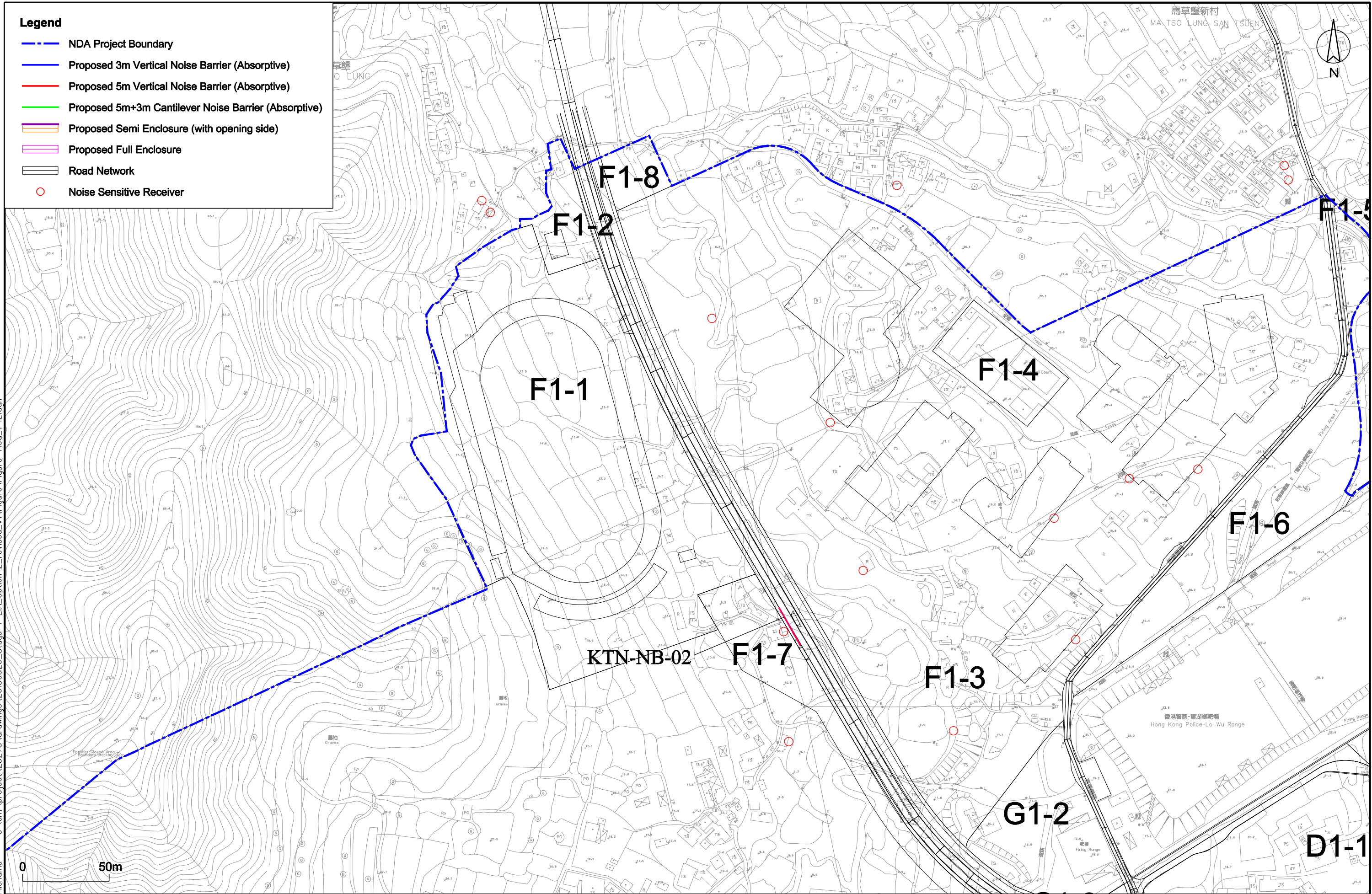
Drawing Title
Locations and Extent of
Mitigation Measures at
Year 2044 (KTN)

B	THIRD ISSUE	04/13
A	SECOND ISSUE	02/13
-	FIRST ISSUE	08/12
Rev	Description	Date

Drawn	GL	Date	04/13
Checked	KL	Approved	ST
Scale	1:20000 on A3		

Drawing No.	Figure 4.9a	
Rev.	B	

Printed by : 6/12/2013
Filename : G:\env\project\25278\drawings\20130520_Stage 4_EIA_Option 2_revised_v1\Figure\Figure 4.9a_1-12.dgn



Job Title
Agreement No. CE 61/2007 (CE)
North East New Territories New Development Areas
Planning and Engineering Study - Investigation

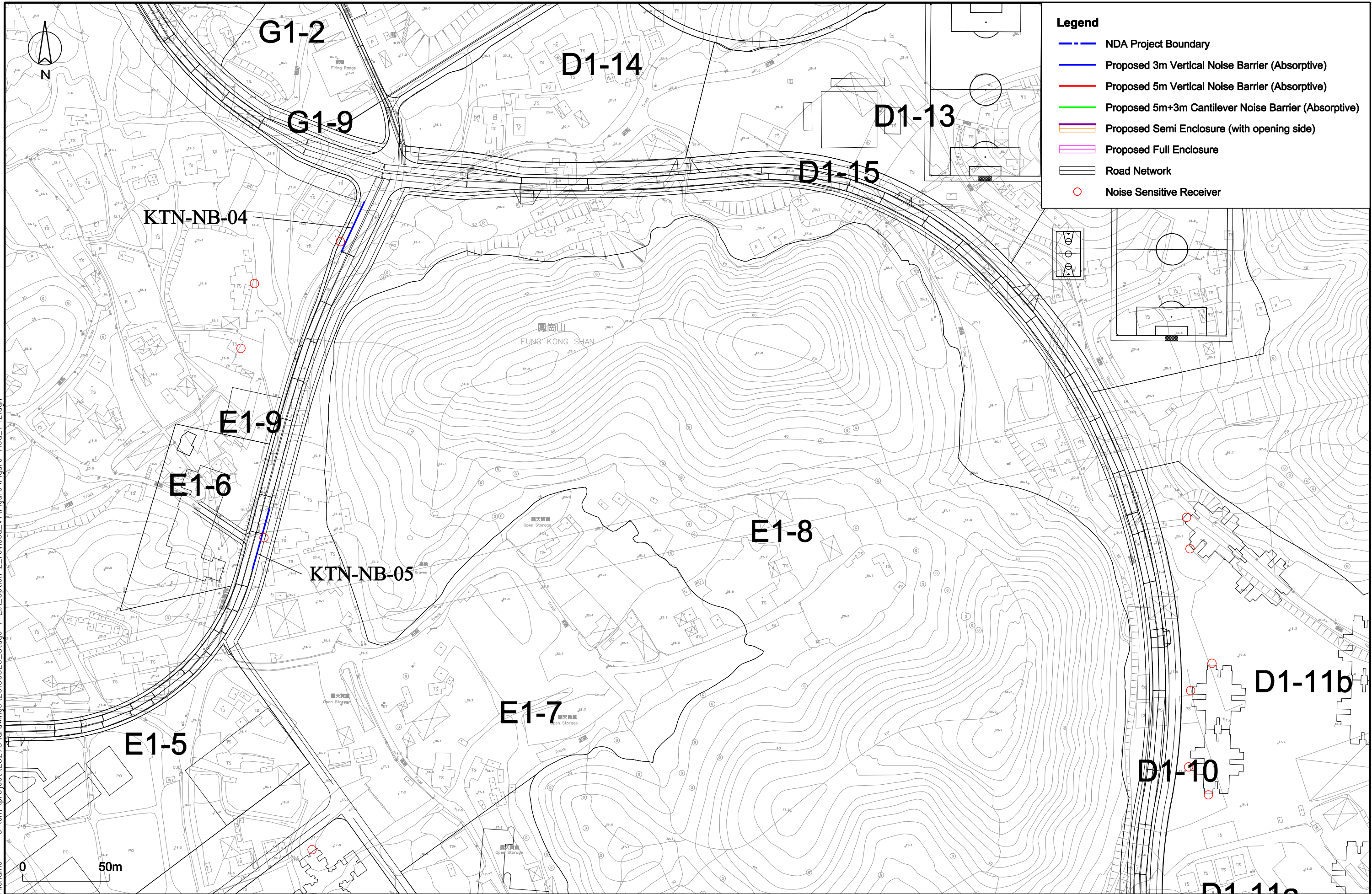
Drawing Title
Locations and Extent of
Mitigation Measures at
Year 2044 (KTN)

C	FOURTH ISSUE	06/13
B	THIRD ISSUE	04/13
A	SECOND ISSUE	02/13
-	FIRST ISSUE	08/12
Rev	Description	Date

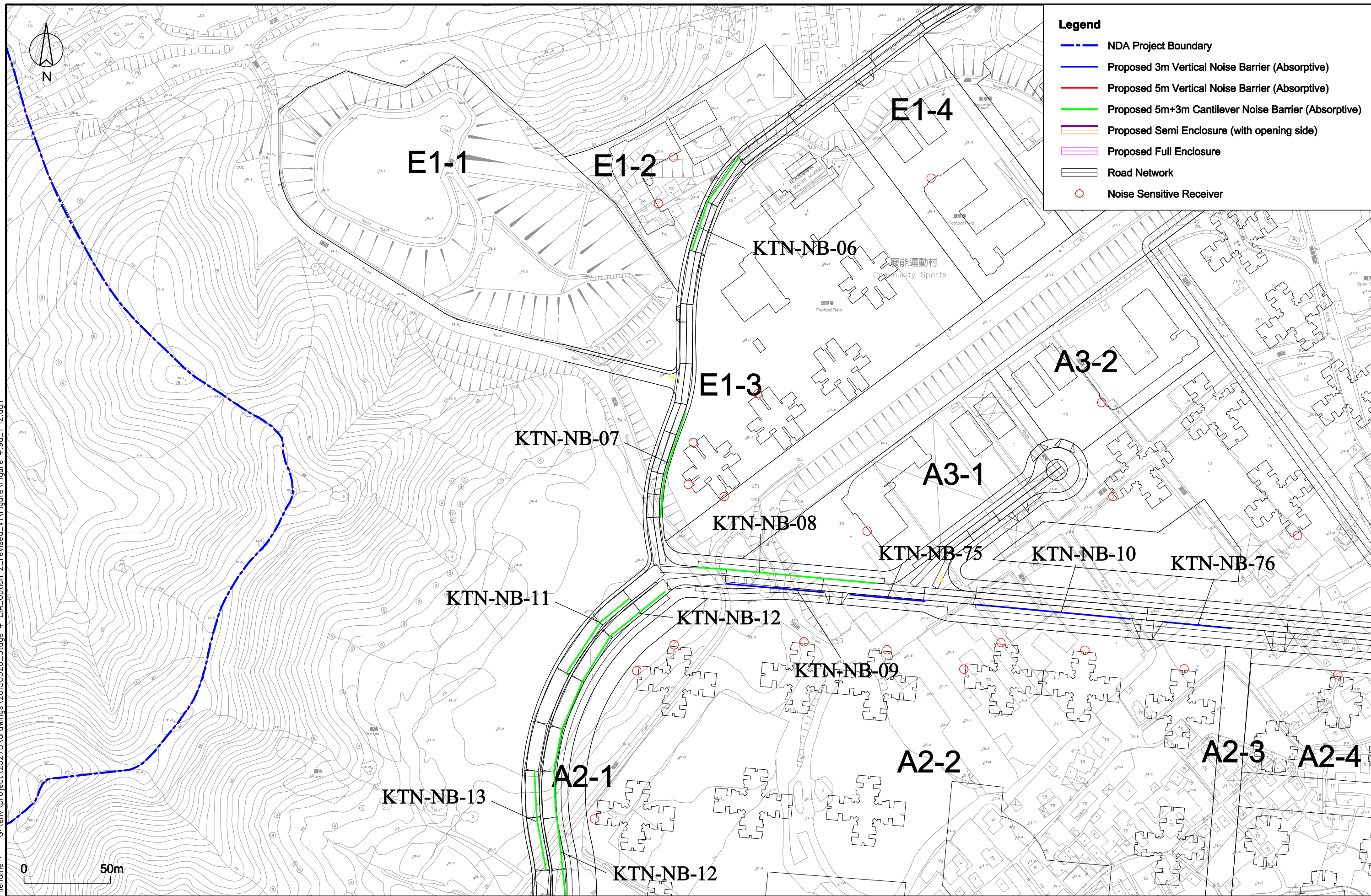
Drawn	GL	Date	06/13
Checked	KL	Approved	ST
Scale	1:2000 on A3		

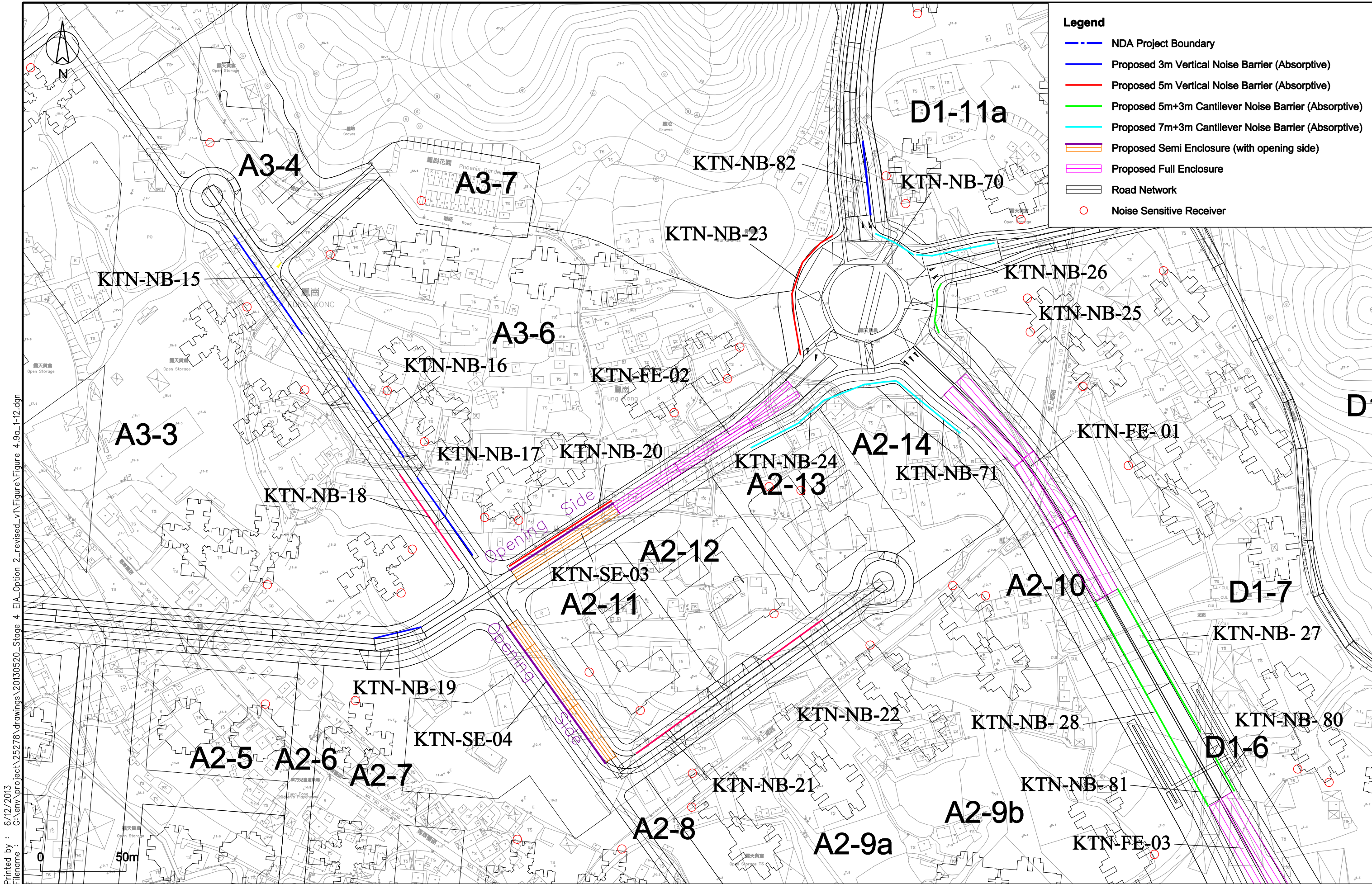
Drawing No.	Figure 4.9a-1
Rev.	
C	

Printed by : 6/12/2013
Filename : G:\env\project\25278\drawings\20130520_Stage 4_EIA_Option 2_revised_v1\Figure 4.9a_1-12.dgn



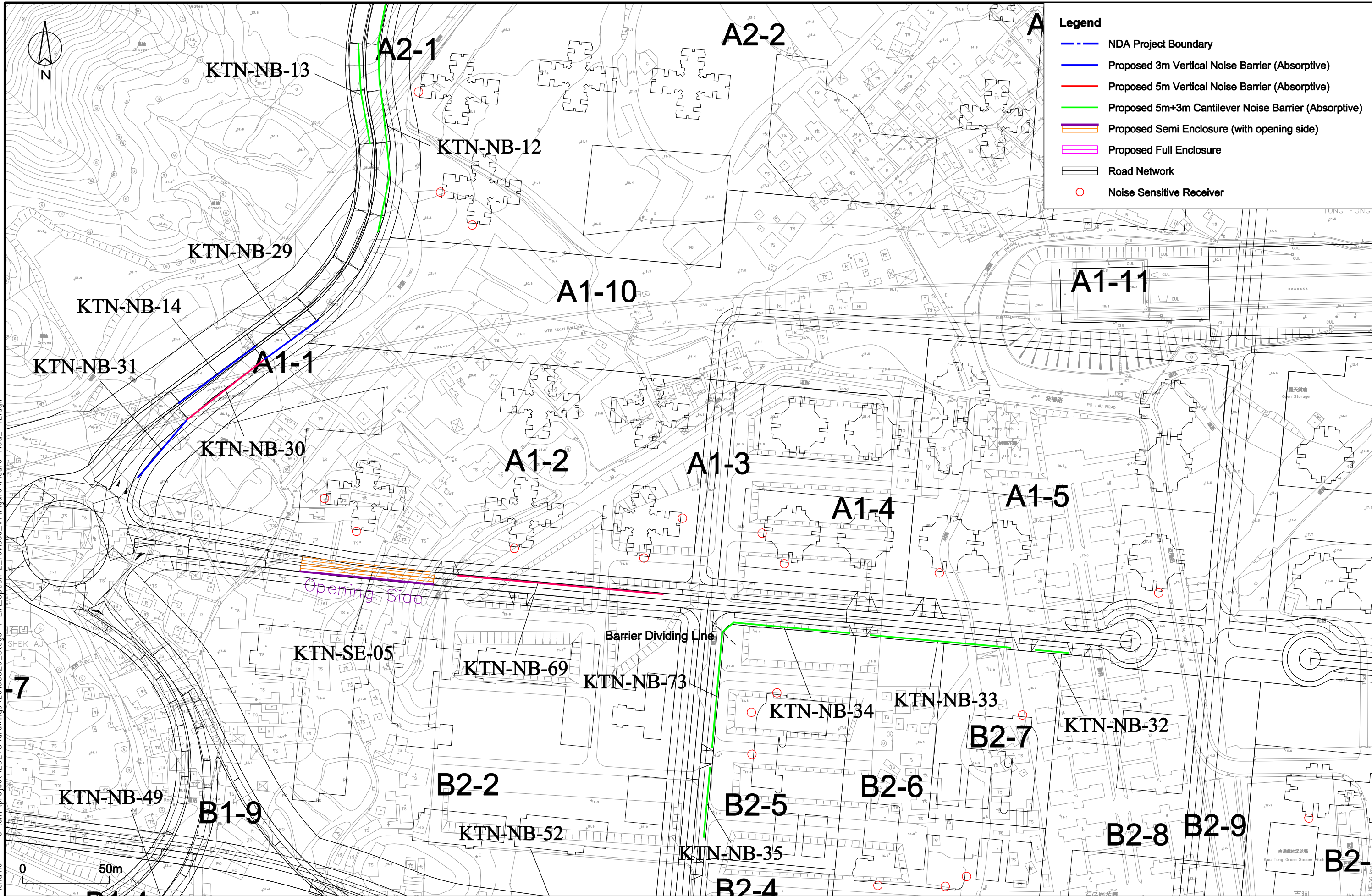
Printed by : 6/12/2013
Filename : G:\env\project\25278\drawings\20130520_Stage 4_EIA_Option 2_revised_v1\Figure 4.9a_1-12.dgn





Printed by : 6/12/2013
Filename : G:\env\project\25278\drawings\20130520_Stage 4_EIA_Option 2_revised_v1\Figure\Figure 4.9a-1-12.dgn

Printed by : 6/12/2013
Filename : G:\env\project\25278\drawings\20130520_Stage 4 EIA Option 2_revised_v1\Figure 4.9a-1-12.dgn



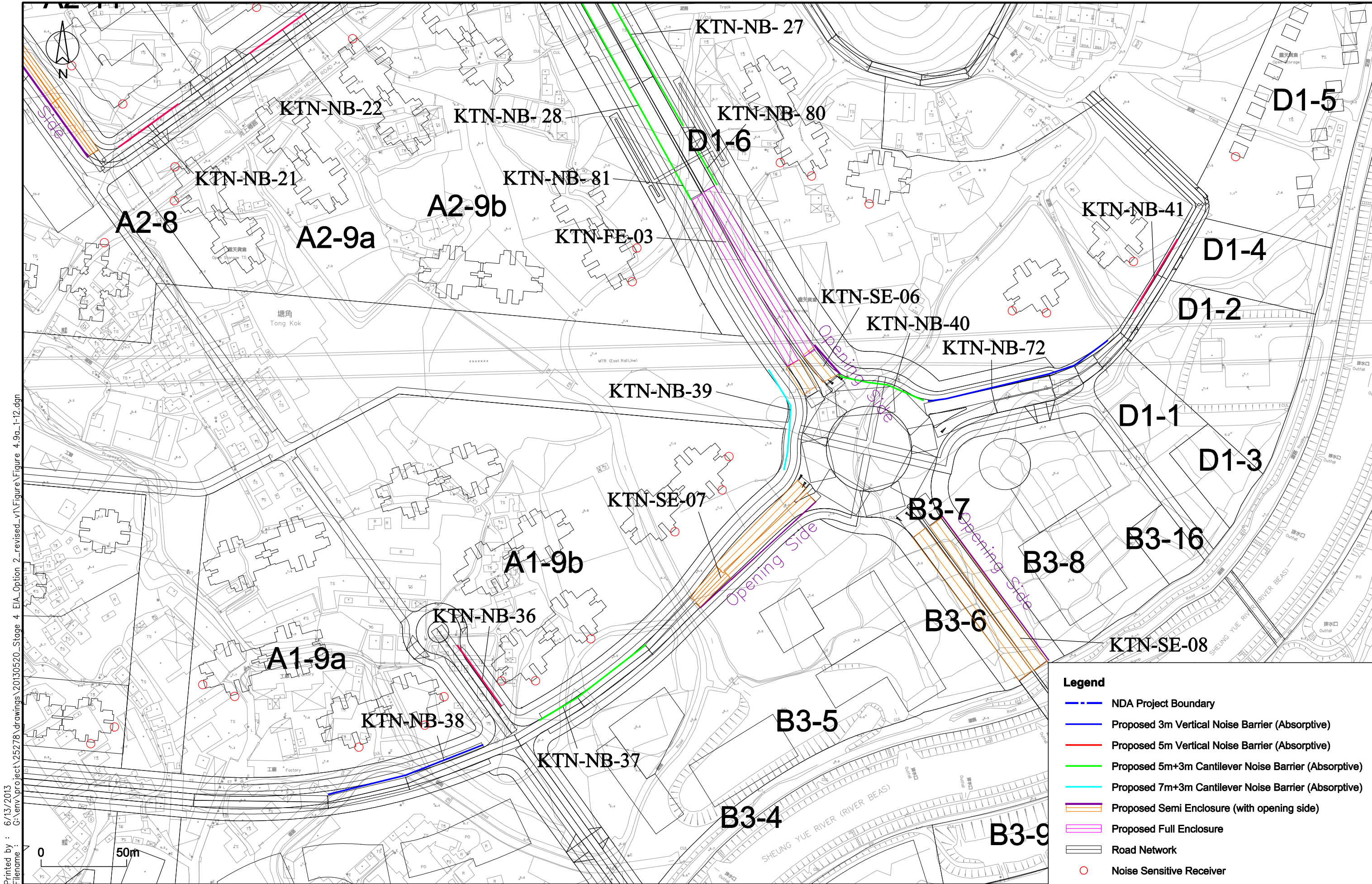
Job Title
Agreement No. CE 61/2007 (CE)
North East New Territories New Development Areas
Planning and Engineering Study - Investigation

Drawing Title
Locations and Extent of
Mitigation Measures at
Year 2044 (KTN)

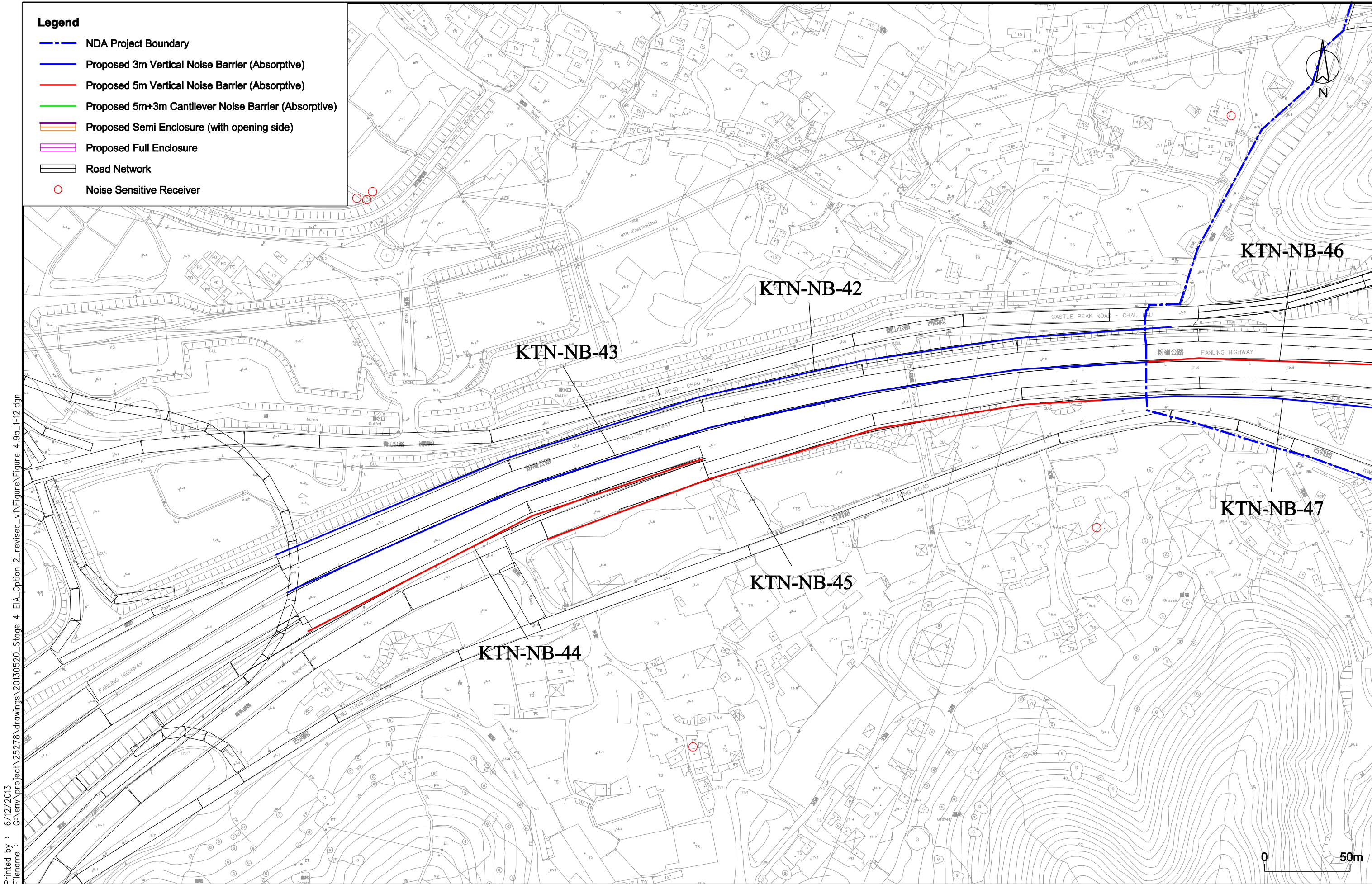
C	FOURTH ISSUE	06/13
B	THIRD ISSUE	04/13
A	SECOND ISSUE	02/13
-	FIRST ISSUE	08/12
Rev	Description	Date

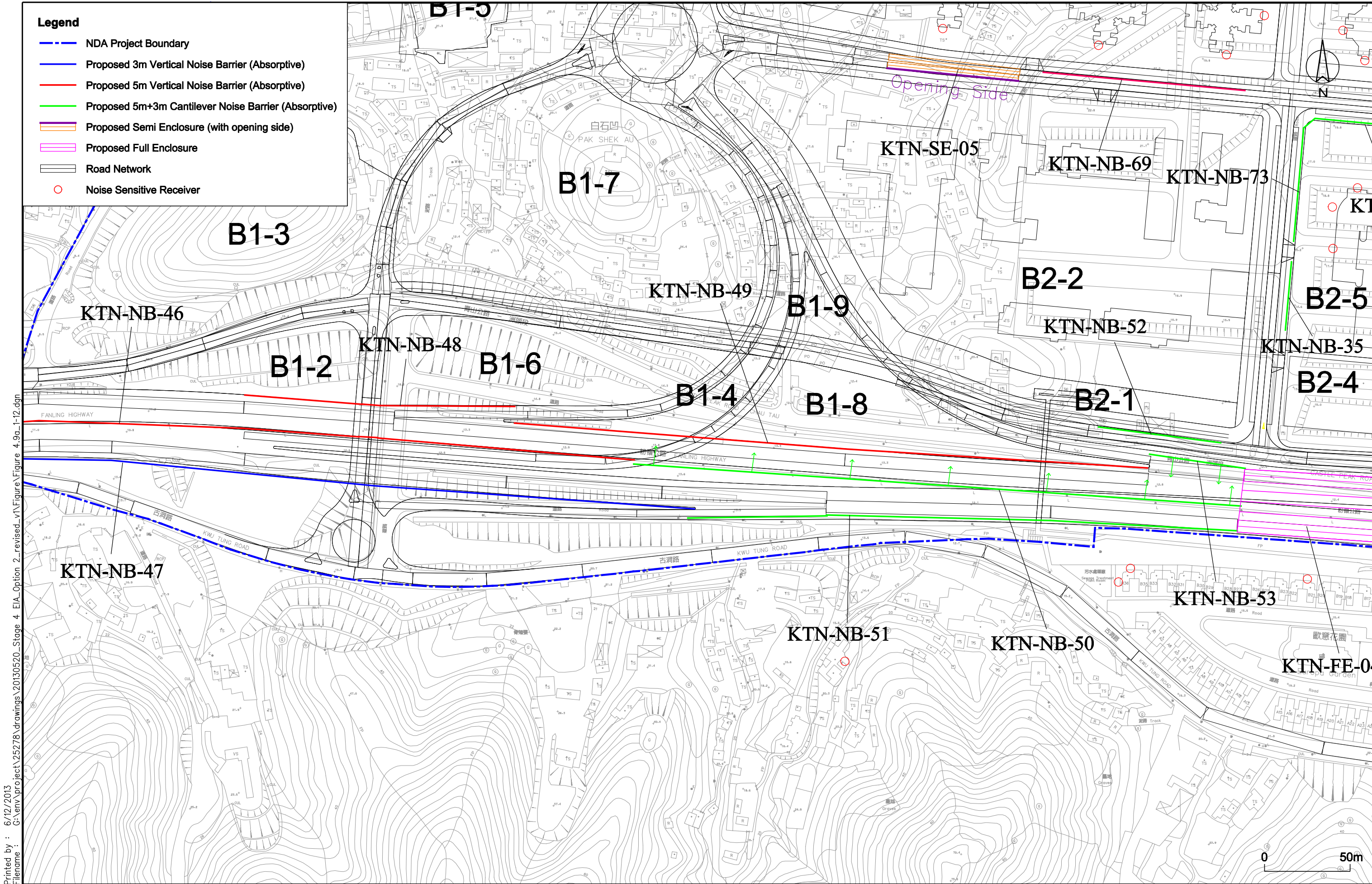
Drawn	GL	Date	06/13
Checked	KL	Approved	ST
Scale	1:2000 on A3		

Drawing No.	Figure 4.9a-5
Rev.	
C	

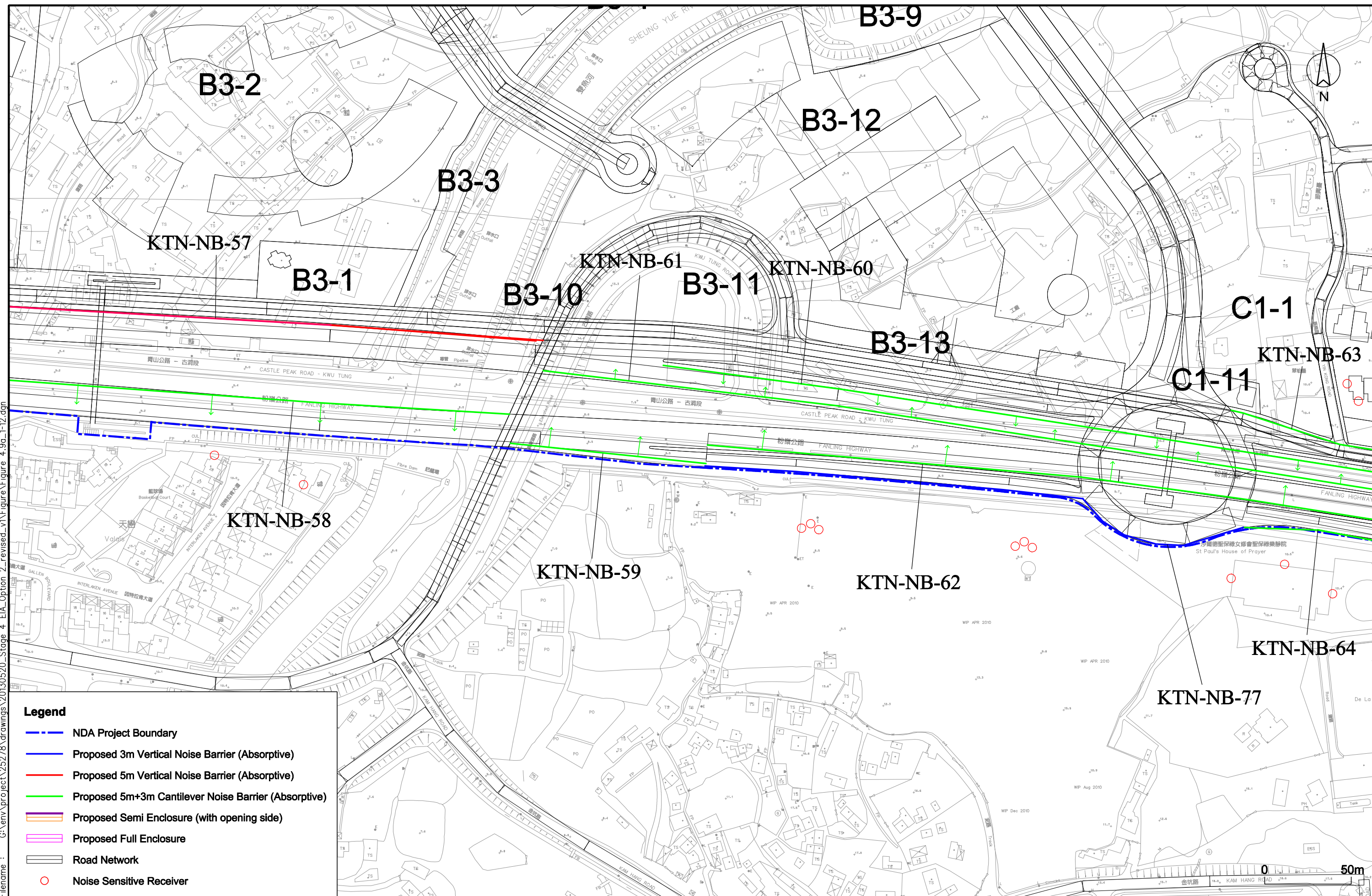


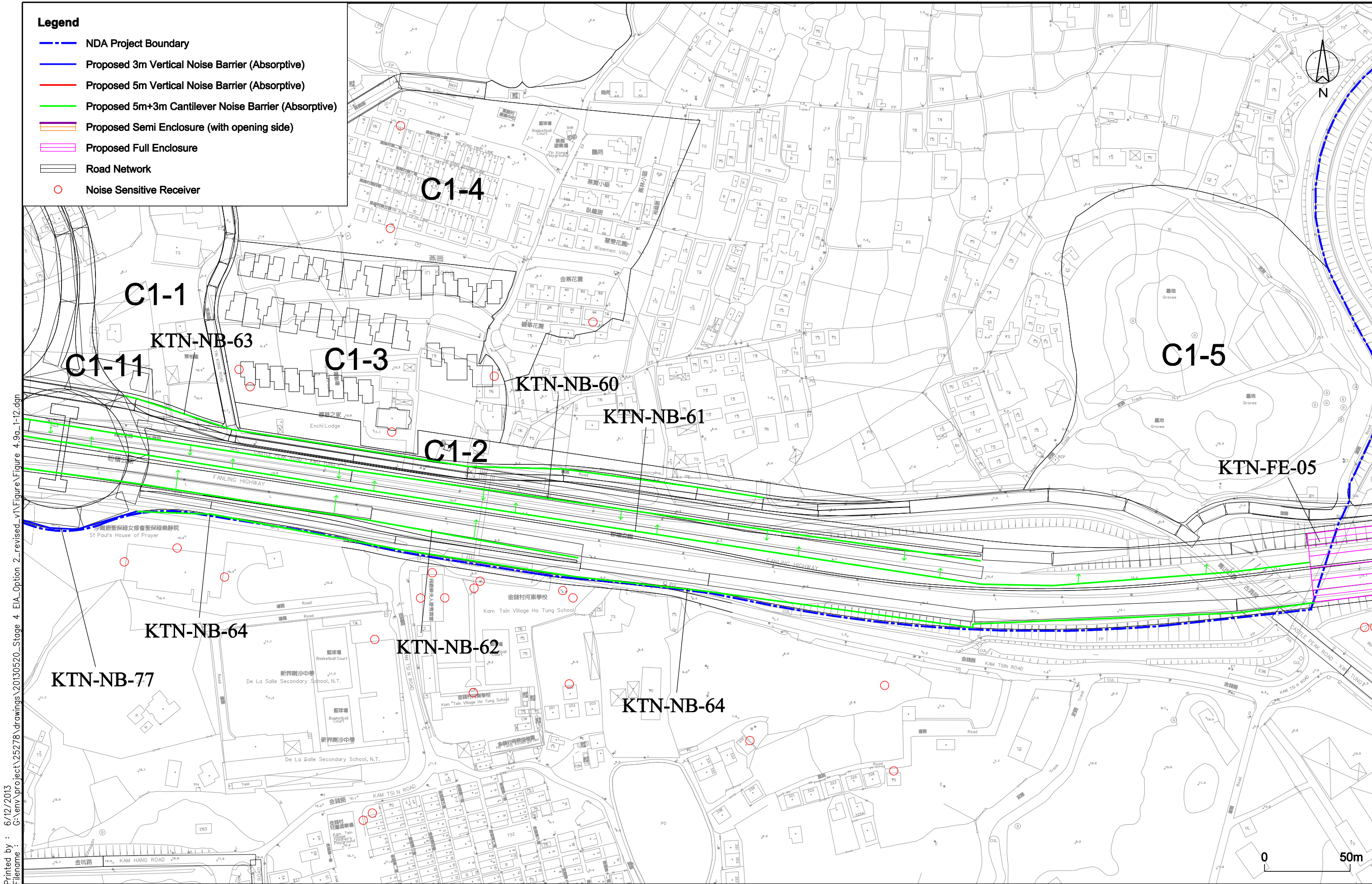
Printed by : 6/13/2013
Filename : G:\env\project\25278\drawings\20130520_Stage 4_EIA Option 2_revised_v1\Figure\Figure 4.9a_1-12.dgn





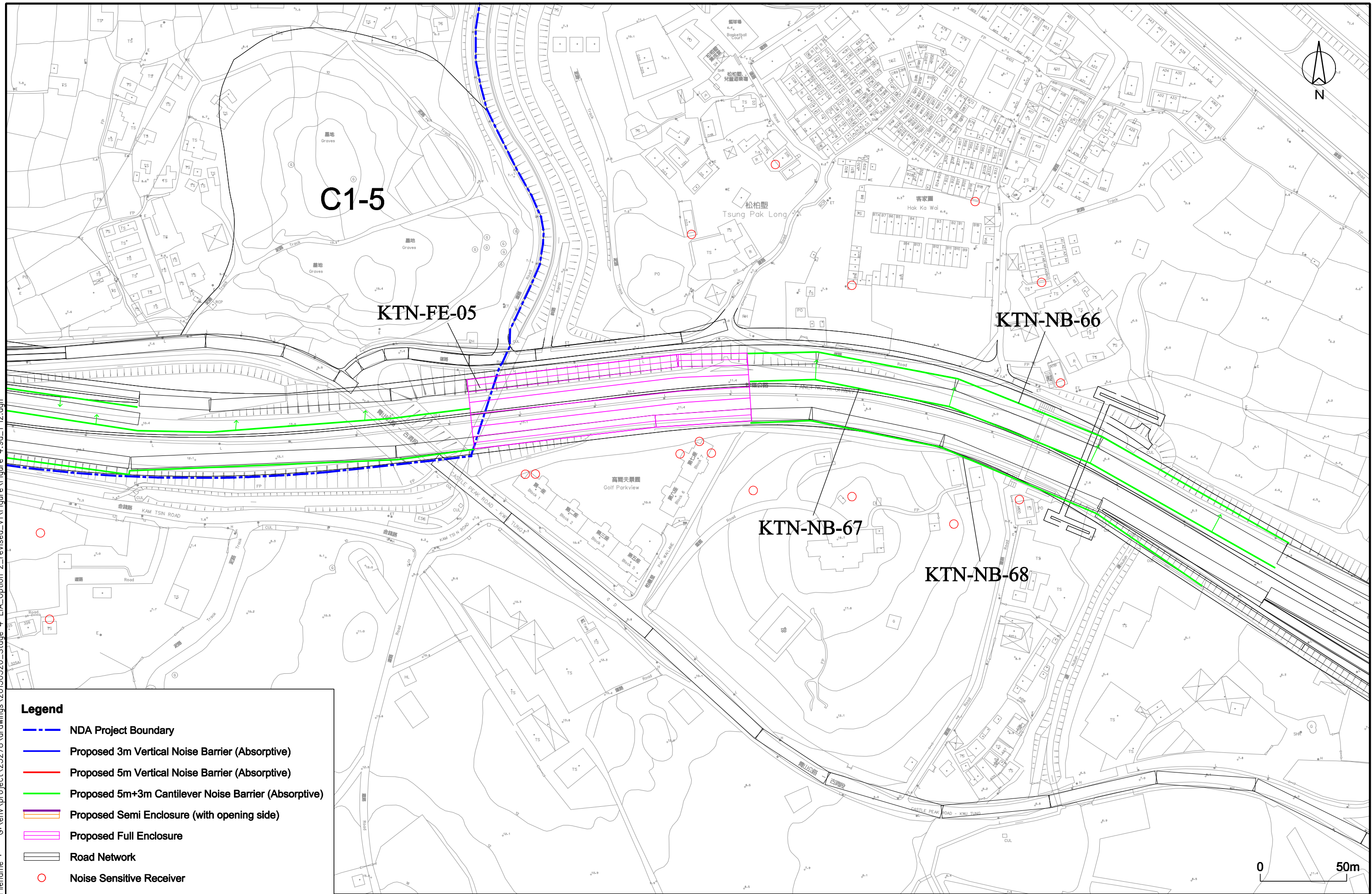
Printed by : 6/12/2013
Filename : G:\env\project\25278\drawings\20130520_Stage 4_EIA_Option 2_revised_v1\Figure 4.9a.1-12.dgn



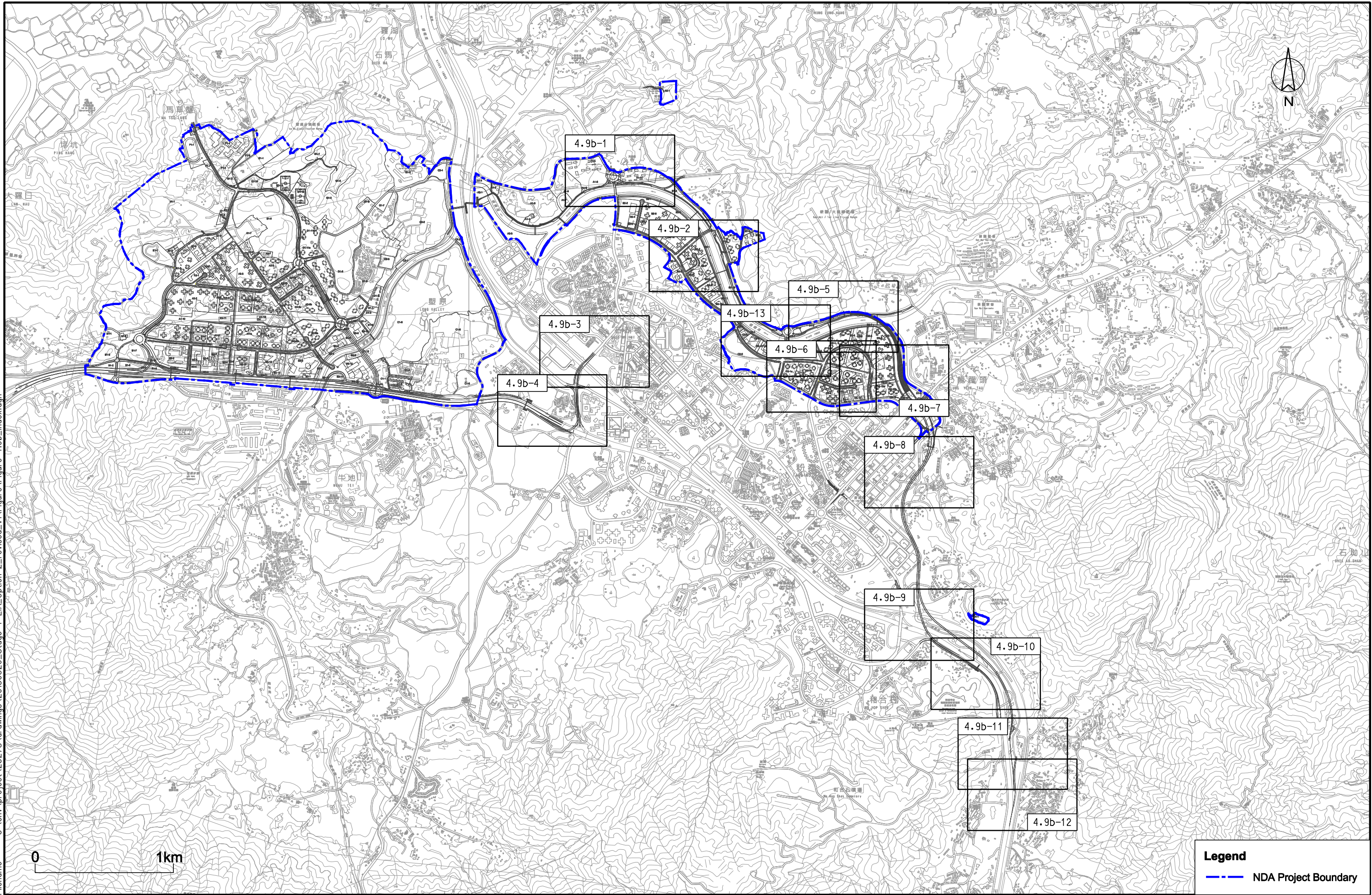


Printed by : 6/12/2013
Filename : G:\env\project\25278\drawings\20130520_Stage 4_EIA_Option 2_revised_v1\Figure 4.9a-1-12.dgn

Printed by : 6/12/2013
Filename : G:\env\project\25278\drawings\20130520_Stage 4 EIA Option 2_revised_v1\Figure 4.9a_1-12.dgn



Printed by : 5/29/2013
Filename : G:\env\project\25278\drawings\20130520_Stage 4 EIA Option 2_revised_v1\Figure\Figure 4.9b_index.dgn



Legend
--- NDA Project Boundary



Job Title
Agreement No. CE 61/2007 (CE)
North East New Territories New Development Areas
Planning and Engineering Study - Investigation

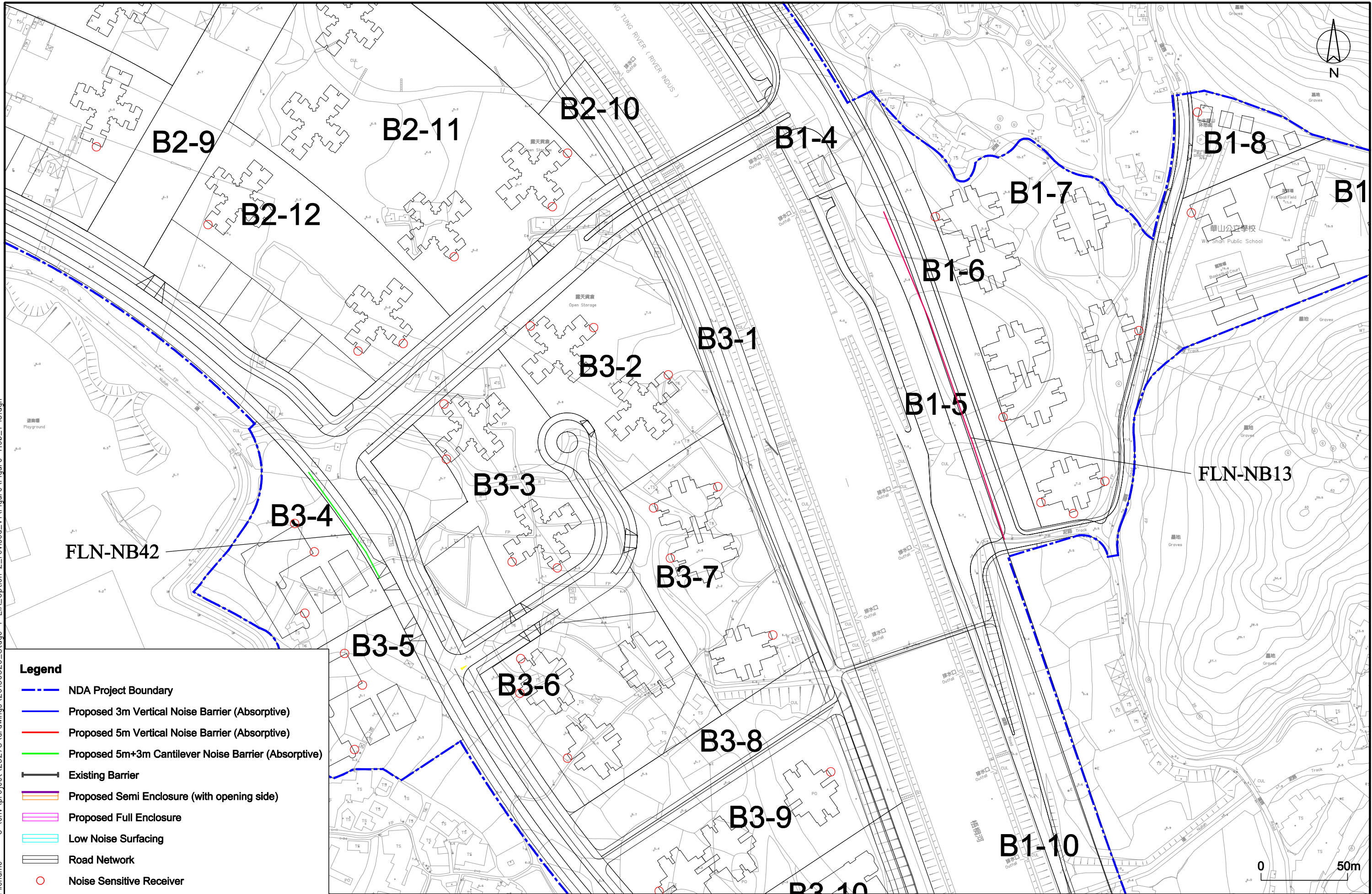
Drawing Title
Locations and Extent of
Mitigation Measures at
Year 2044 (FLN)

C	FOURTH ISSUE	08/13
B	THIRD ISSUE	04/13
A	SECOND ISSUE	02/13
-	FIRST ISSUE	08/12
Rev	Description	Date

Drawn	GL	Date	06/13
Checked	KL	Approved	ST
Scale	1:25000 on A3		

Drawing No.	Figure 4.9b	
Rev.	C	

Printed by : 5/29/2013
Filename : G:\env\project\25278\drawings\20130520_Stage 4_EIA_Option 2_revised_v1\Figure 4.9b-1-13.dgn



Job Title
Agreement No. CE 61/2007 (CE)
North East New Territories New Development Areas
Planning and Engineering Study - Investigation

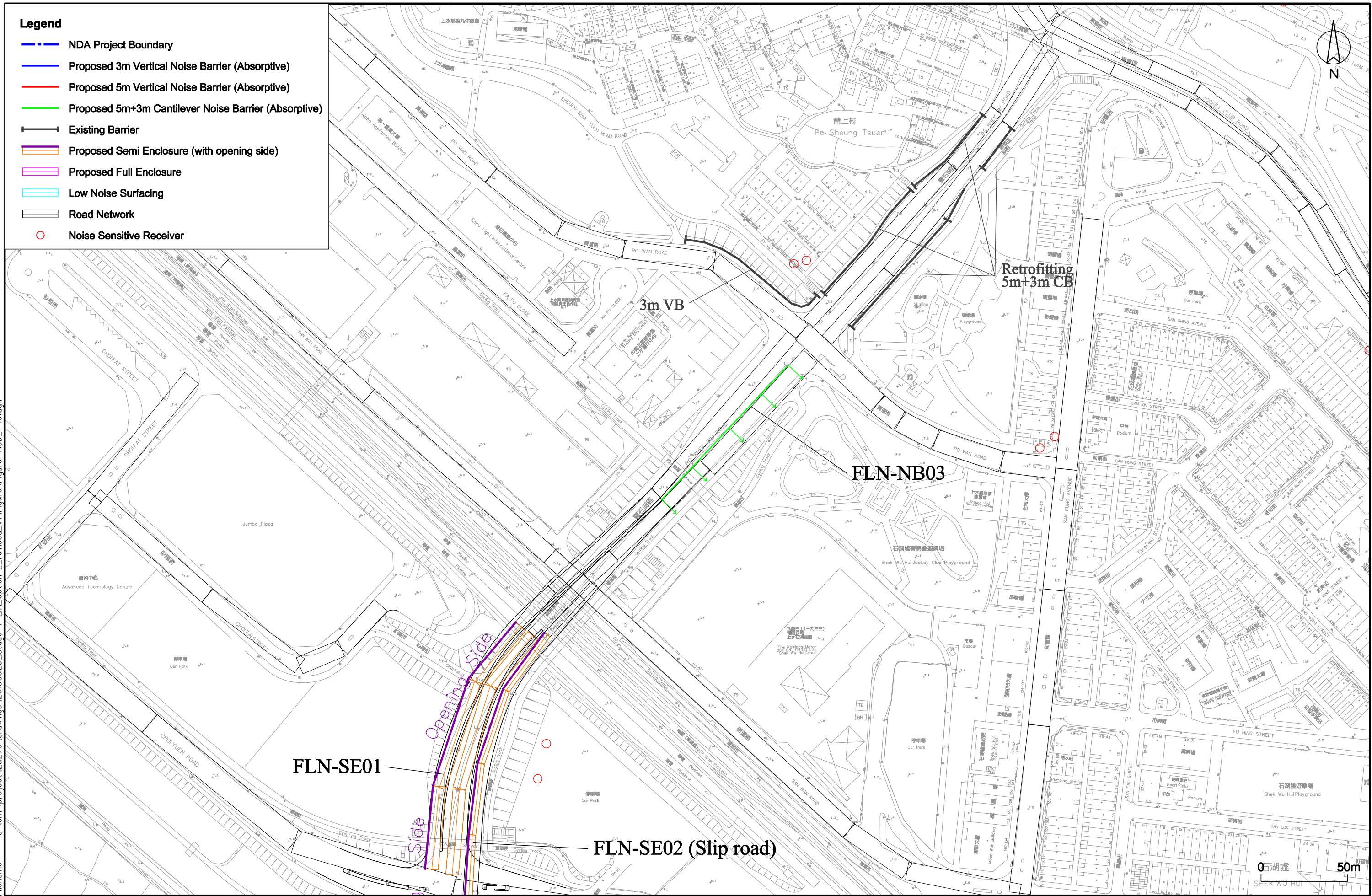
Drawing Title
Locations and Extent of
Mitigation Measures at
Year 2044 (FLN)

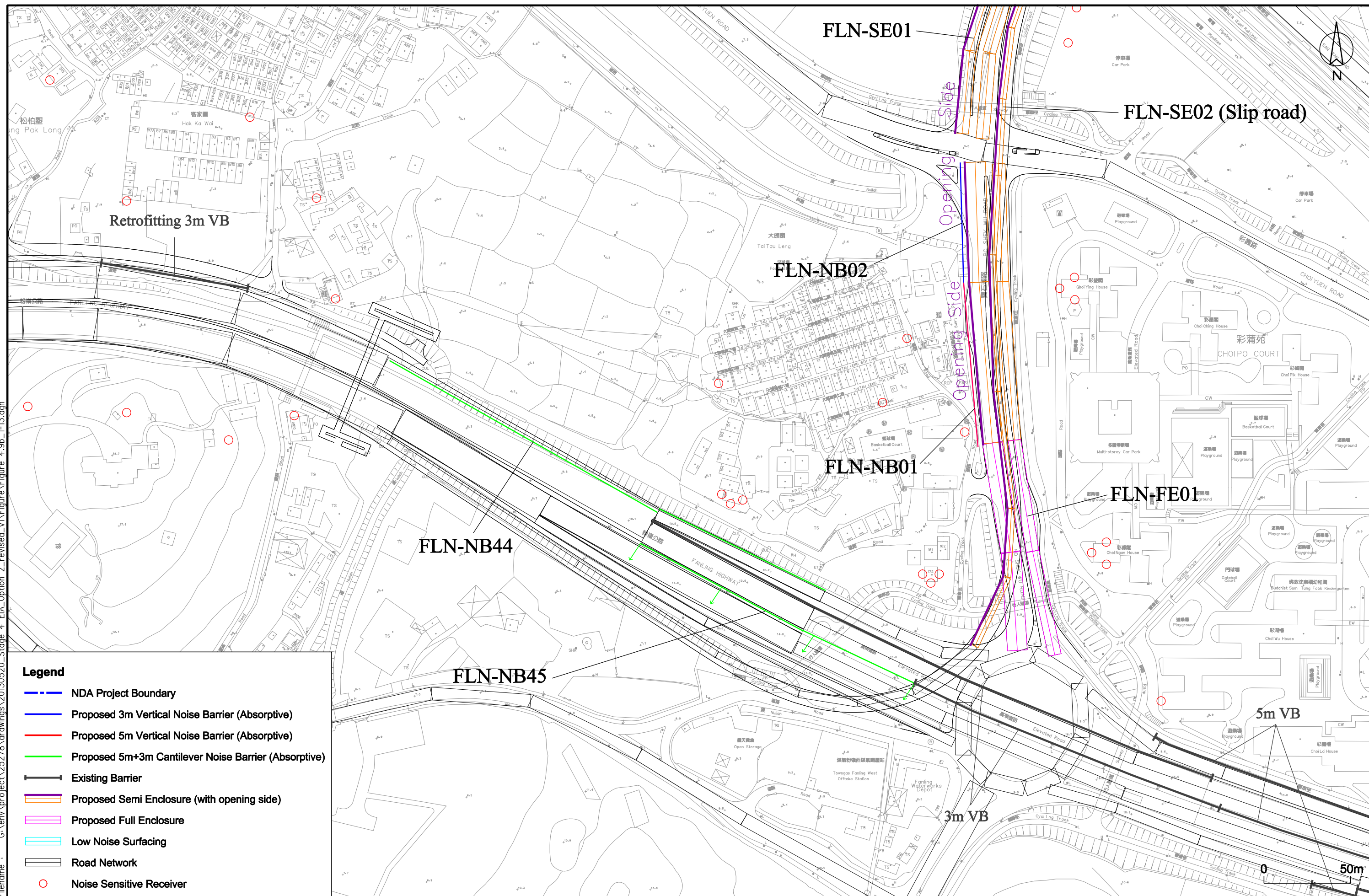
C	FOURTH ISSUE	06/13
B	THIRD ISSUE	04/13
A	SECOND ISSUE	02/13
-	FIRST ISSUE	08/12
Rev	Description	Date

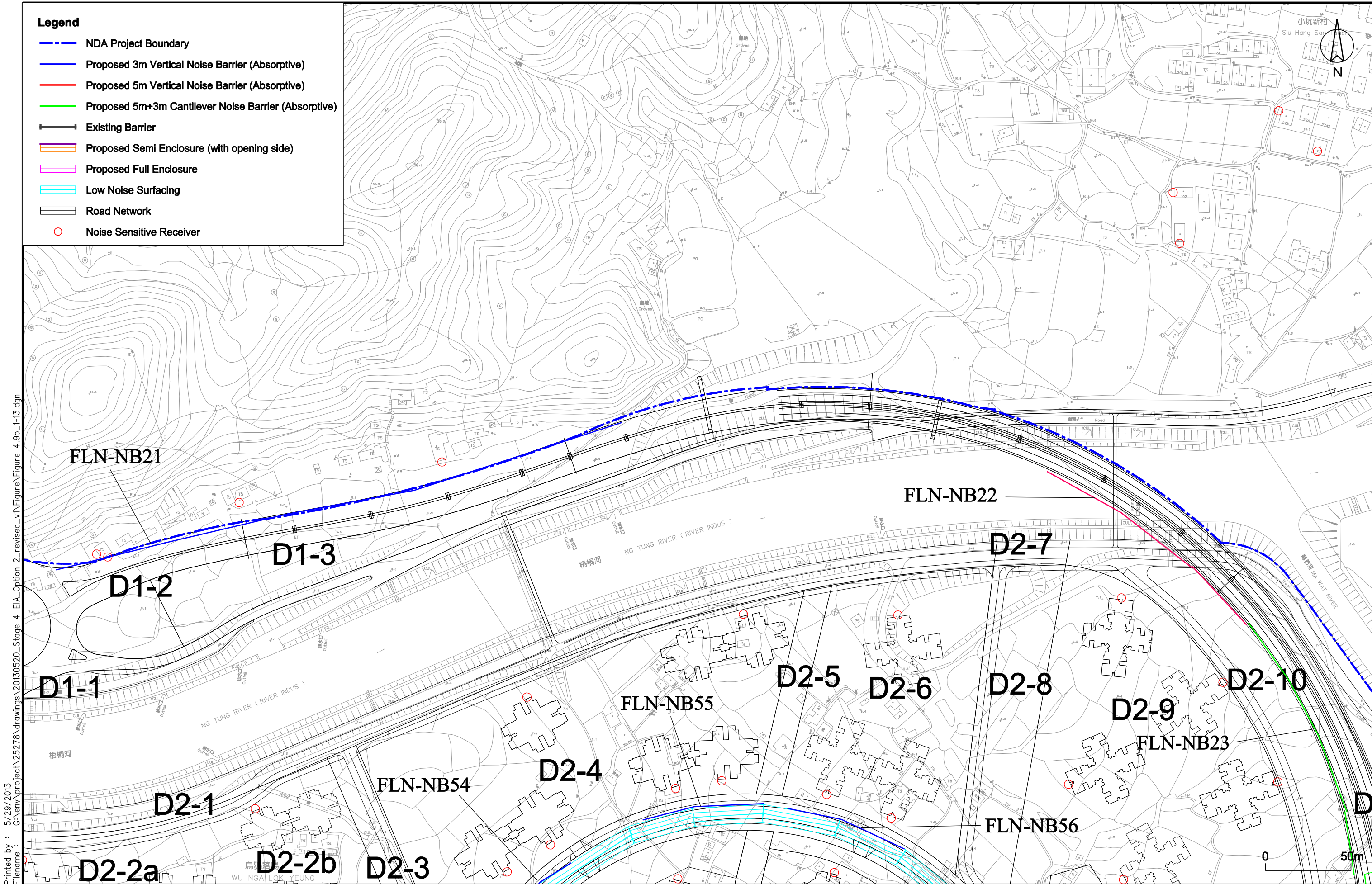
Drawn	GL	Date	06/13
Checked	KL	Approved	ST
Scale	1:2000 on A3		

Drawing No.	Figure 4.9b-2
Rev.	
C	

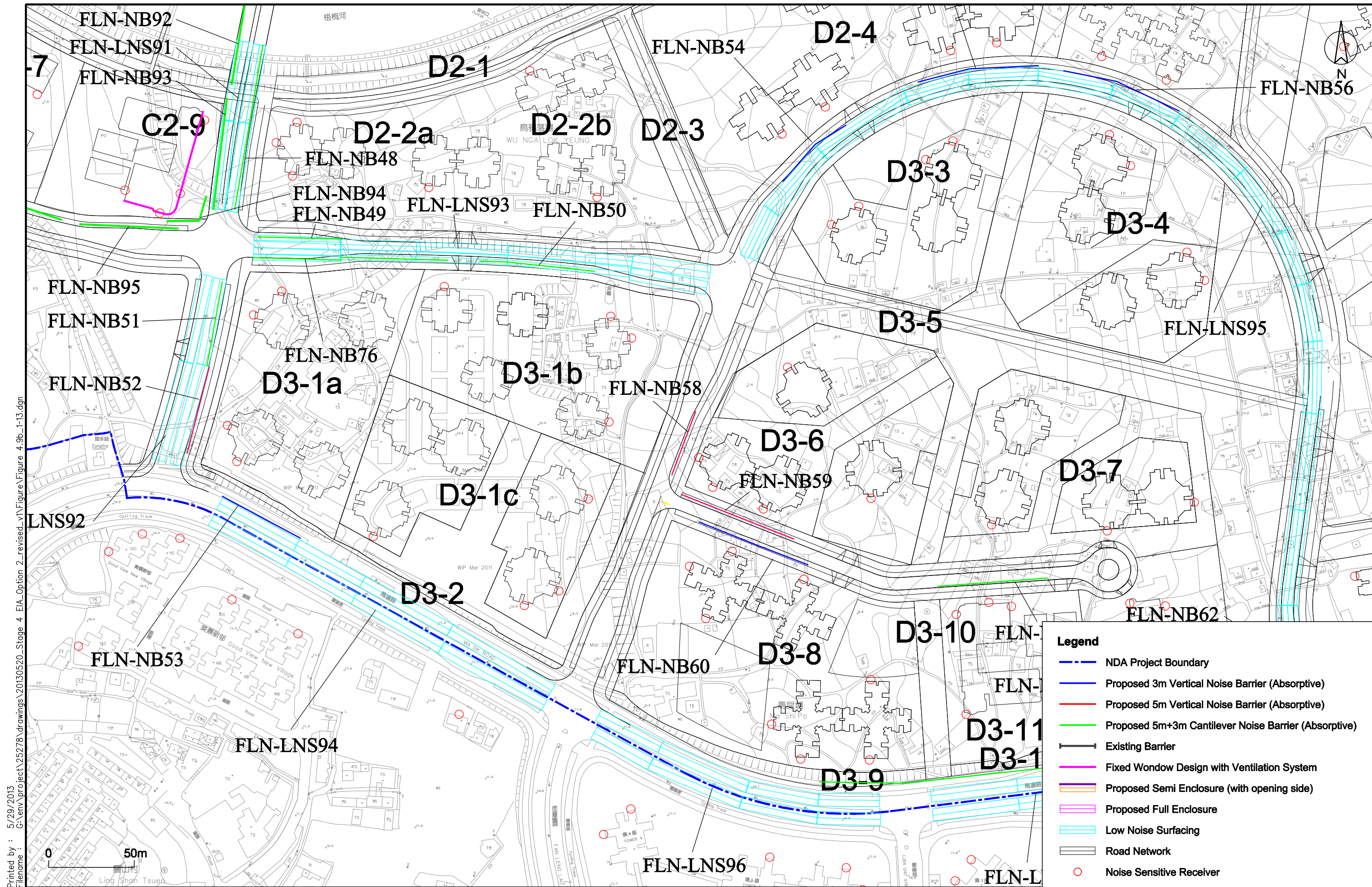
Printed by : 6/12/2013
Filename : G:\env\project\25278\drawings\20130520_Stage 4 EIA Option 2_revised_v1\Figure\Figure 4.9b-1-13.dgn





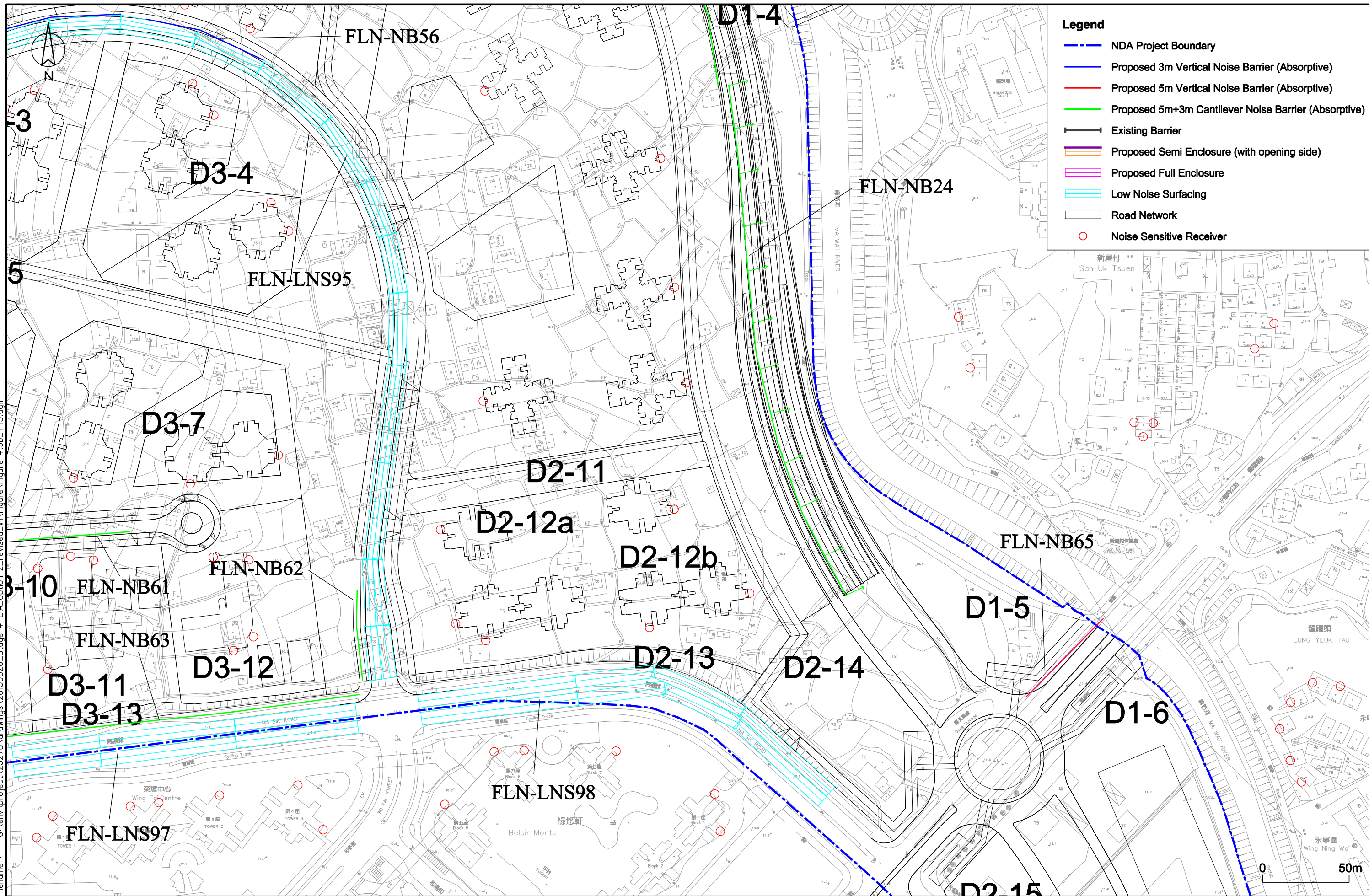


Printed by : 5/29/2013
Filename : G:\env\project\25278\drawings\20130520_Stage 4 EIA Option 2_revised_v1\Figure 4.9b-1-13.dgn

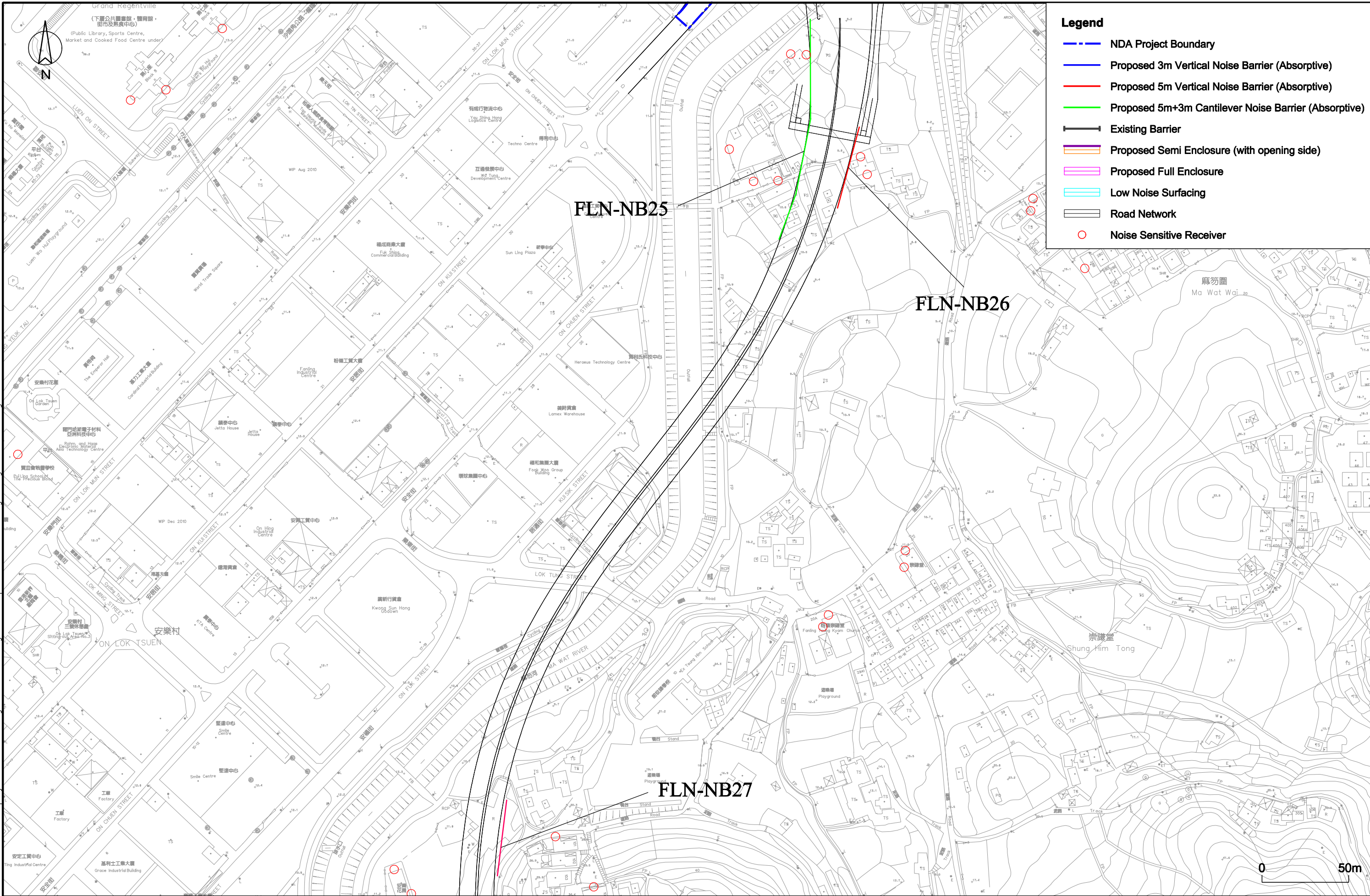


Printed by : 5/29/2013
Filename : G:\env\project\25278\drawings\20130520_Stage 4_EIA_Option 2_revised_v1\Figure 4.9b-1-13.dgn

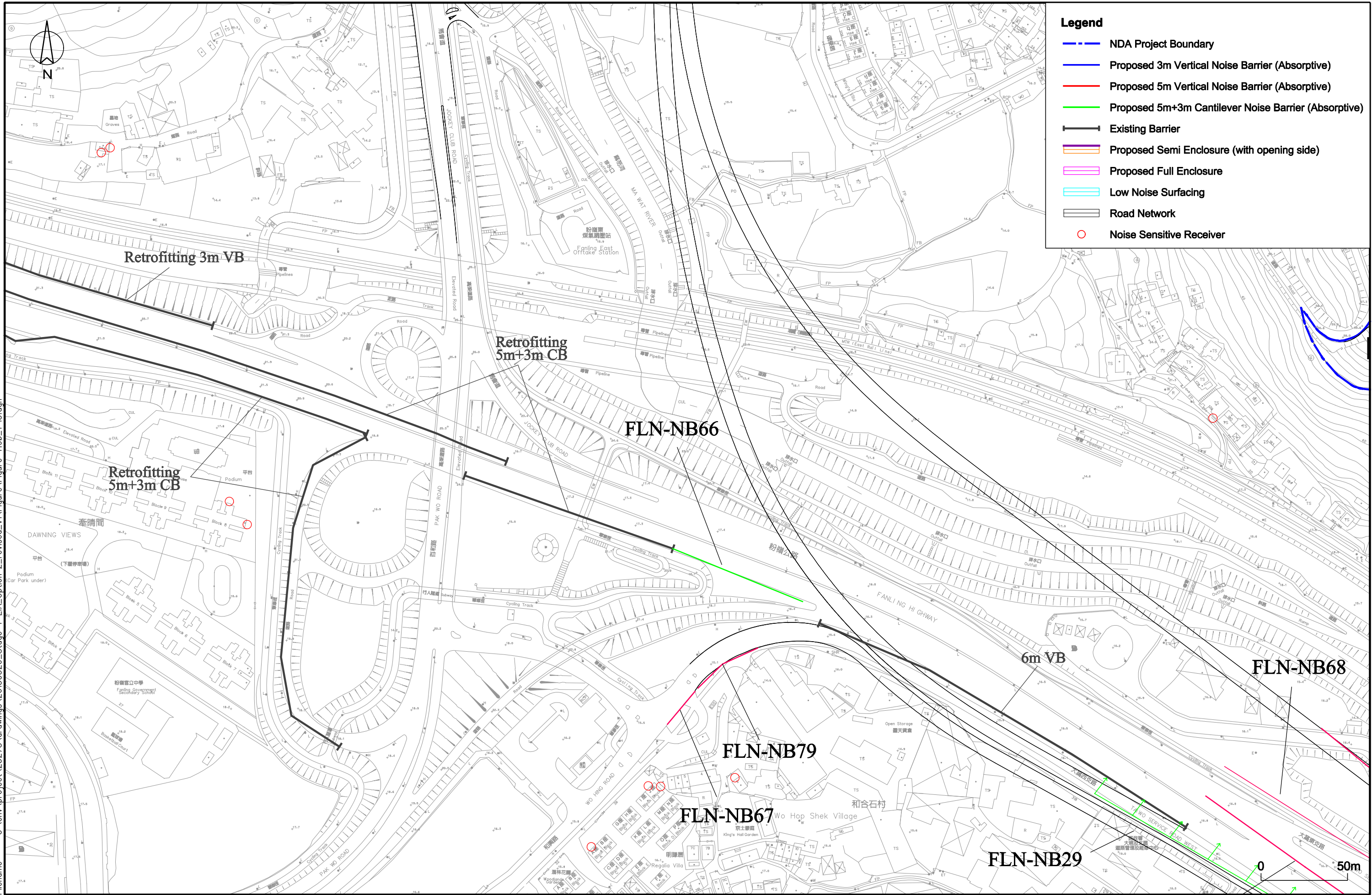
Printed by : 5/29/2013
Filename : G:\env\project\25278\drawings\20130520_Stage 4_EIA Option 2_revised_v1\Figure 4.9b-1-13.dgn

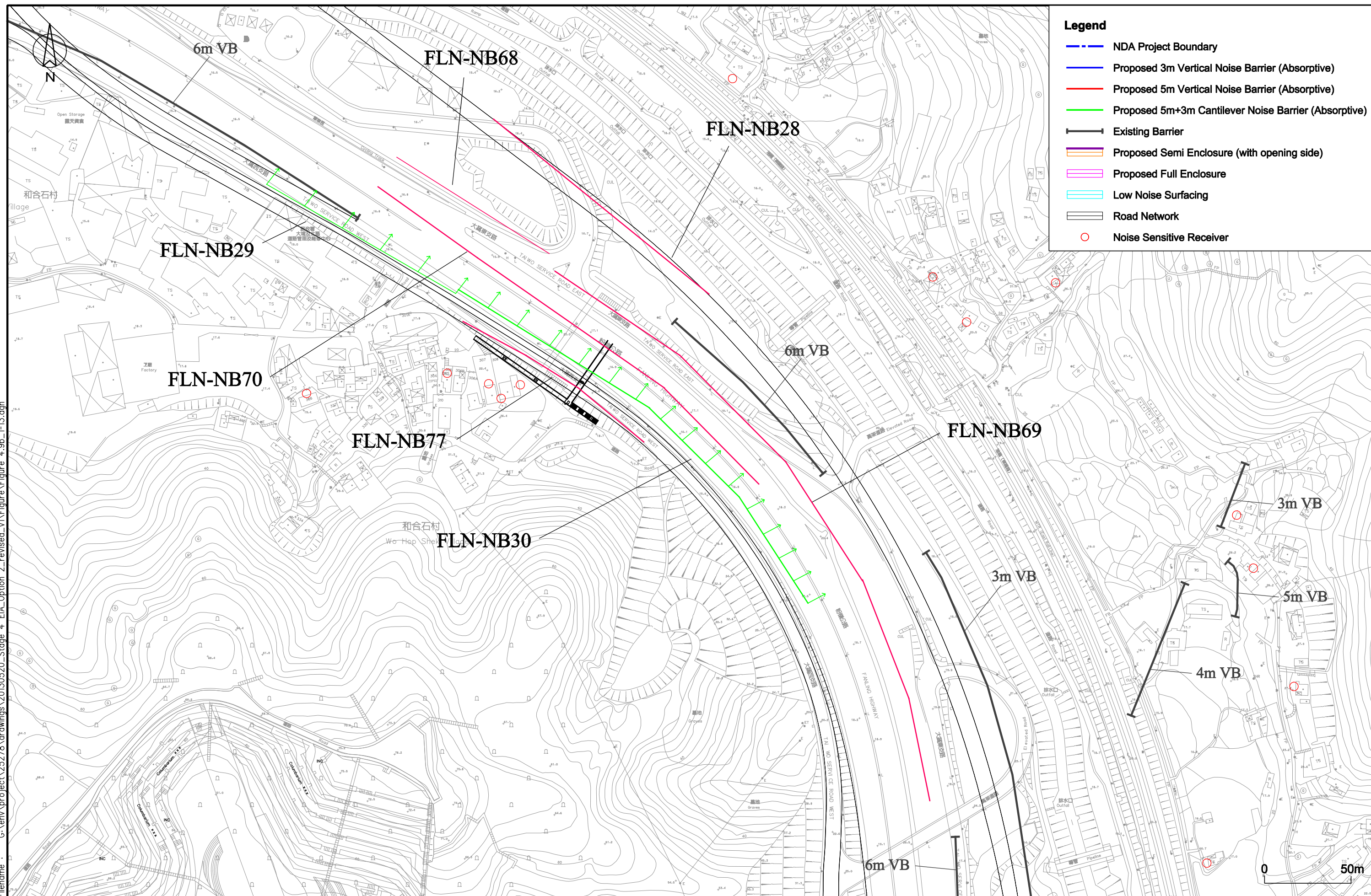


Printed by : 5/29/2013
Filename : G:\env\project\25278\drawings\20130520_Stage 4_EIA_Option 2_revised_v1\Figure 4.9b_1-13.dgn

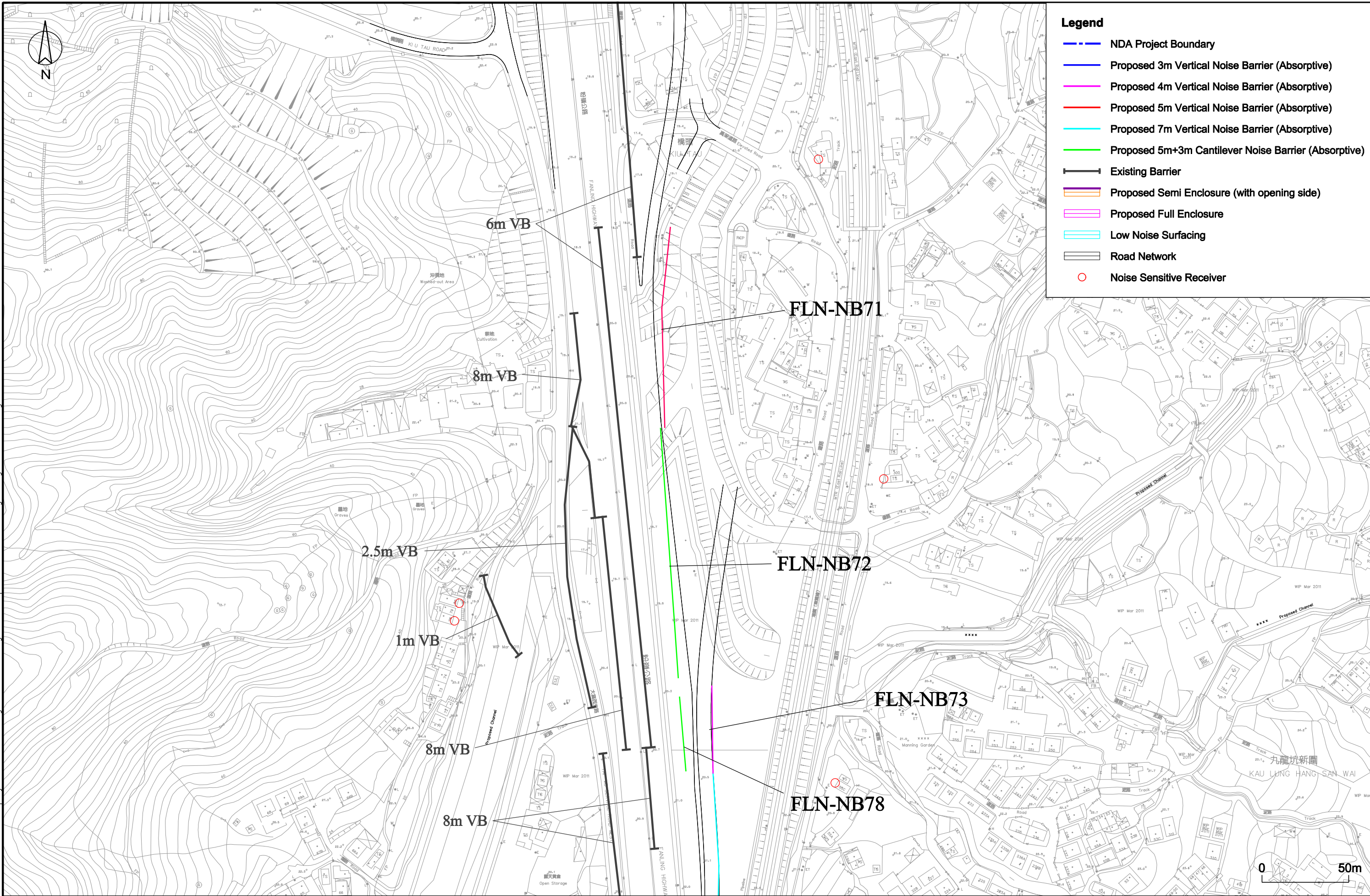


Printed by : 5/29/2013
Filename : G:\env\project\25278\drawings\20130520_Stage 4_EIA_Option 2_revised_v1\Figure 4.9b_1-13.dgn

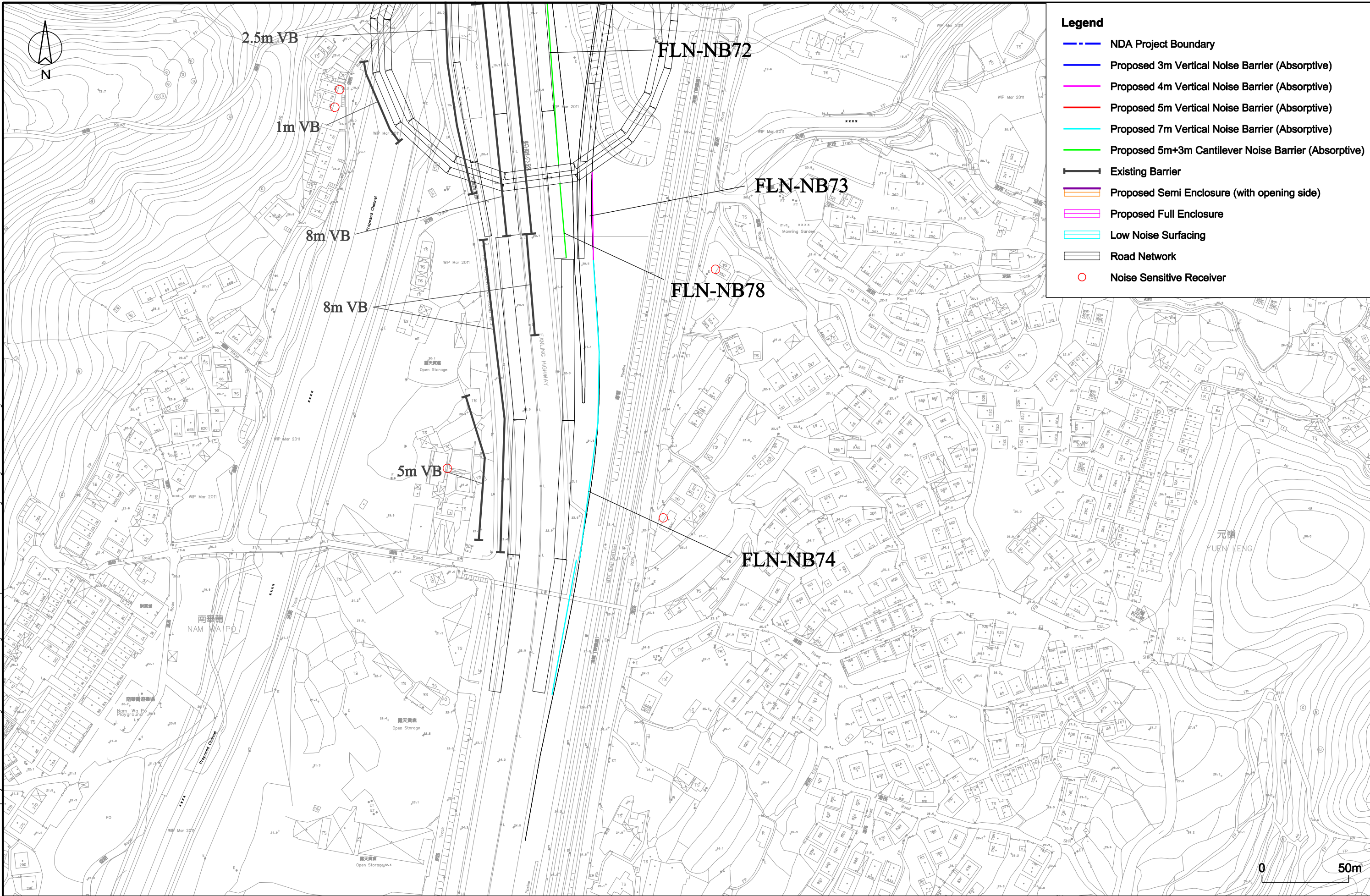


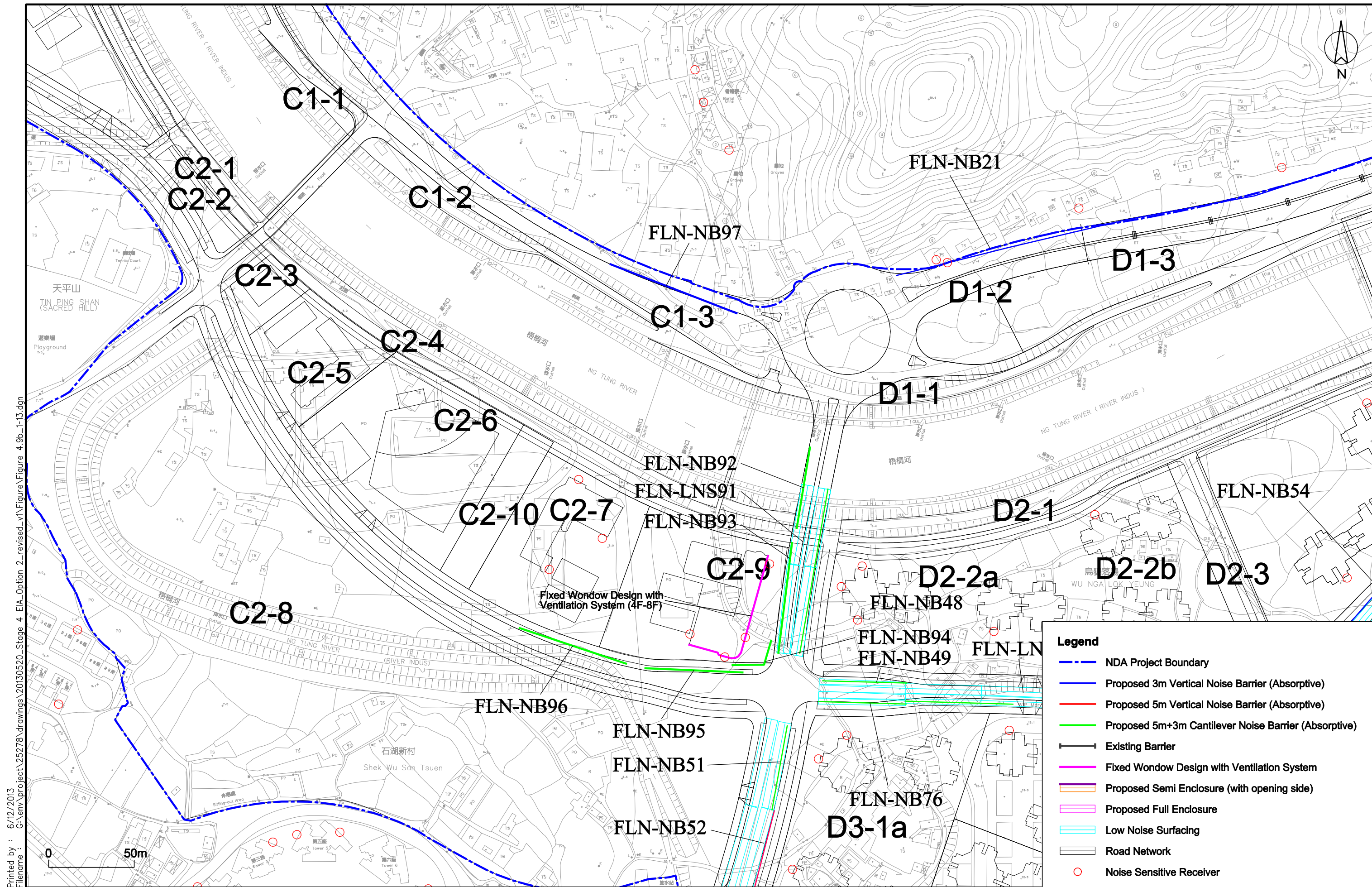


Printed by : 5/29/2013
Filename : G:\env\project\25278\drawings\20130520_Stage 4_EIA_Option 2_revised_v1\Figure\Figure 4.9b_1-13.dgn

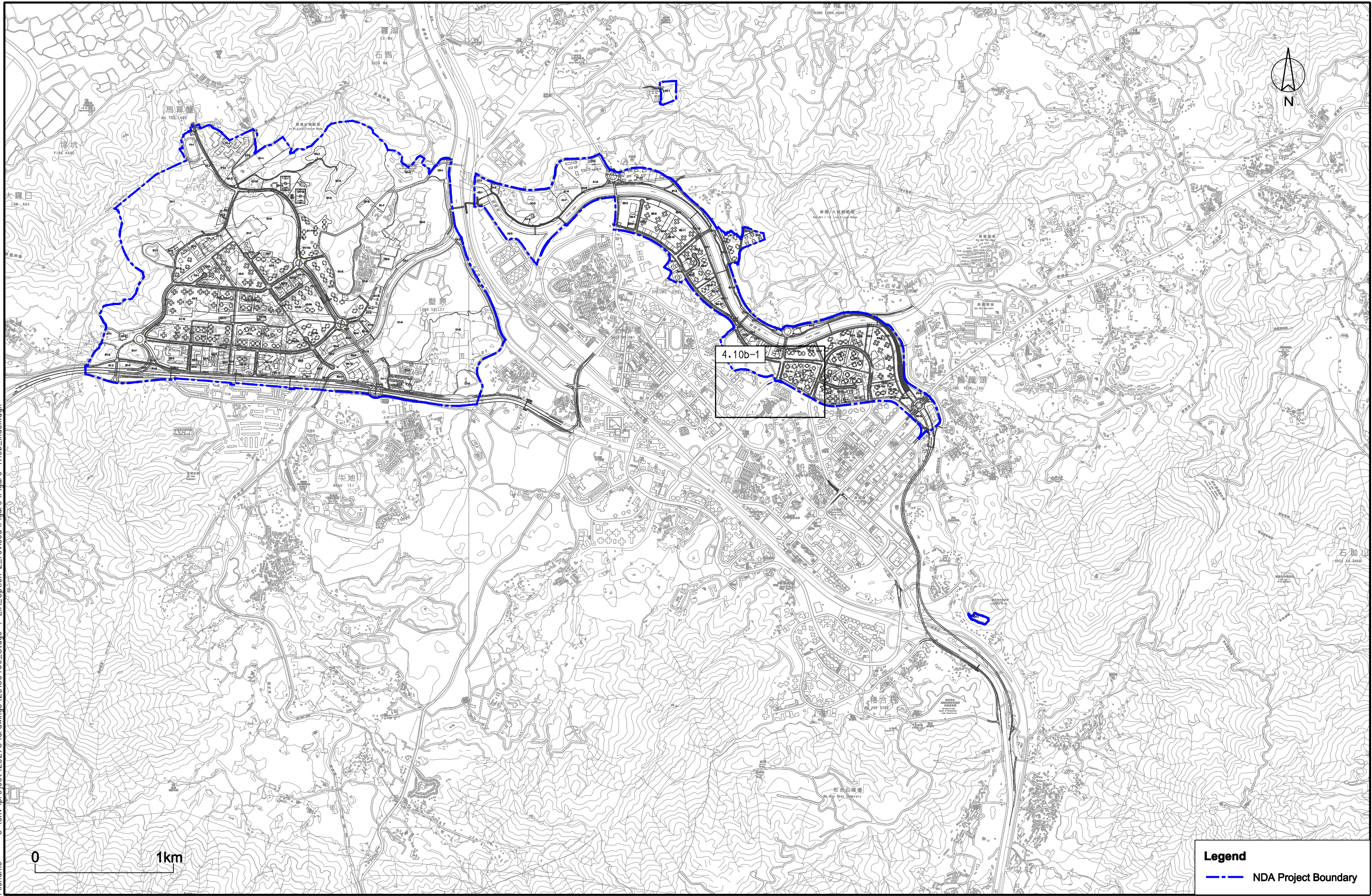


Printed by : 5/29/2013
Filename : G:\env\project\25278\drawings\20130520_Stage 4_EIA_Option 2_revised_v1\Figure\Figure 4.9b_1-13.dgn





Printed by : 4/14/2013
Filename : G:\env\project\25278\drawings\20130406_Stage 4_EIA_Option 2_revised\Figure 4.10b_index.dgn



Printed by : 4/14/2013
Filename : G:\env\project\25278\drawings\20130406_Stage 4_EIA_Option 2_revised\Figure 4.10b-1.dgn

