


















Printed by : 6/4/2013
Filename : J:\25278\Arup\Civil\CDMMP\25278-Fig. 3-01.dgn

Legend:

- Proposed NDA Boundary
-  District Police Station
-  Fire Station
-  Ambulance Depot
-  Post Office
-  Library
-  Social Welfare Facility
-  Secondary School
-  Primary School
-  Nursery Class & Kindergarten
-  Hospital
-  Polyclinic / Specialist Clinic
-  General Clinic / Health Centre
-  Sports Ground / Sports Complex
-  Indoor Recreation Centre
-  Swimming Pool Complex
-  Public Transport Interchange
-  Cycle Parking Area (Major)
-  Building/Podium for Commerical Uses
-  Commercial Podium
- CDA** Comprehensive Development Area
- R1c** Residential Zone 1 (with Commercial)
- R2** Residential Zone 2
- R4** Residential Zone 4
- RR4** Rural Residential Zone 4
- PRH** Public Rental Housing
- HOS** Home Ownership Scheme
- V** Village Type Development
- G** Government
- Gr** Government (Recreation)
- IC** Institution and Community
- E** Education
- O** Open Space
- A** Amenity
- OU** Other Specified Uses
- AGR** Agriculture
- GB** Green Belt
- ESS** Electricity Substation
- PFS** Petrol Filling Station
- RCP** Refuse Collection Point
- SPS** Sewage Pumping Station

