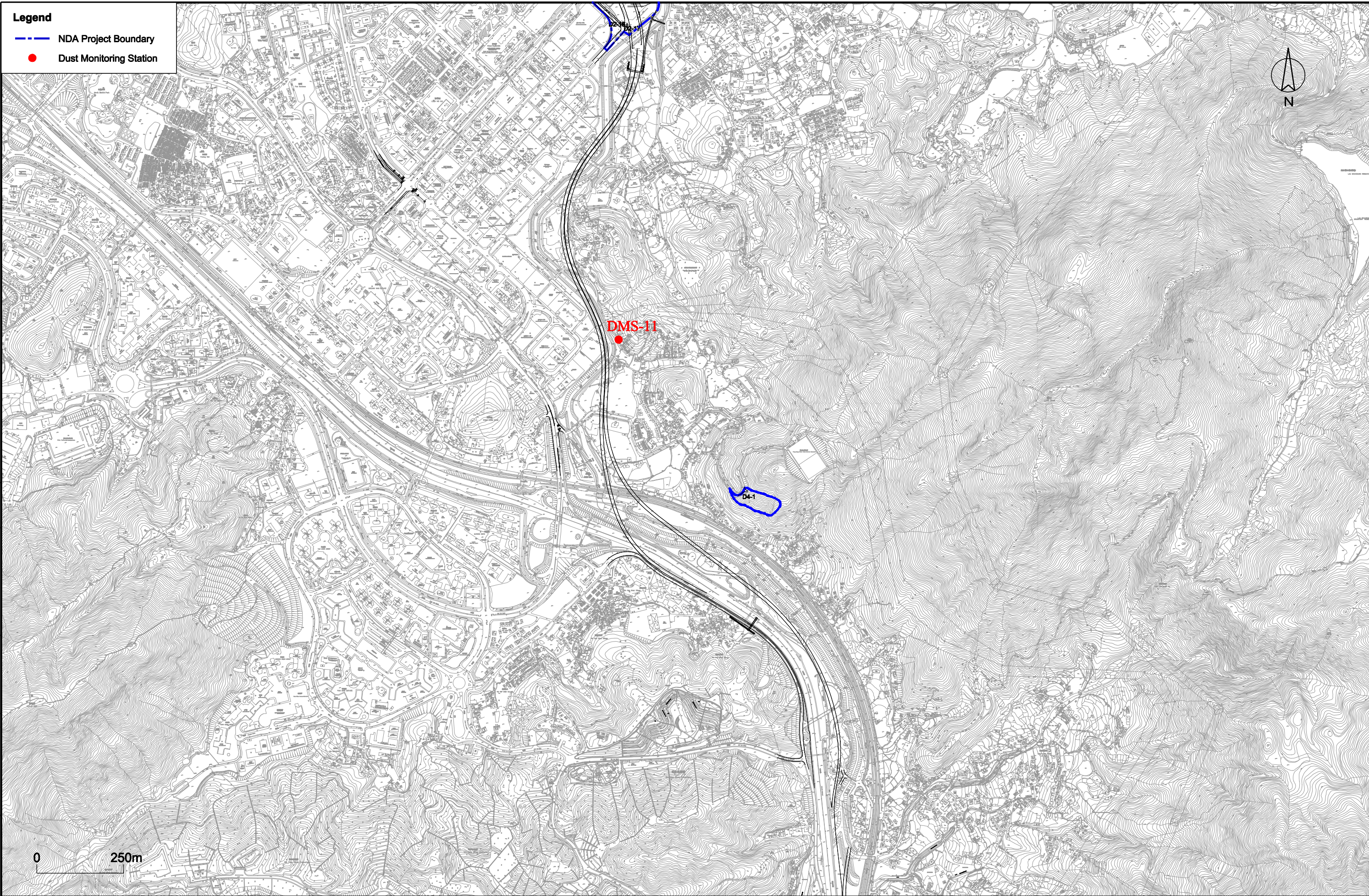





Printed by : 2/28/2013  
Filename : \\hkants22\acoustic\env\project\25278\drawings\20130228\_EM&A\Air\Figure 4.1c.dgn



 <b>土木工程拓展署</b> CIVIL ENGINEERING AND DEVELOPMENT DEPARTMENT	 <b>規劃署</b> PLANNING DEPARTMENT		Job Title	Drawing Title	Rev		Drawn	Date	Drawing No. <b>Figure 4.1c</b>	
			Agreement No. CE 61/2007 (CE)	Locations of Dust	C	FOURTH ISSUE	02/13	GL		02/13
			North East New Territories New Development Areas	Monitoring Stations	B	THIRD ISSUE	08/12	Checked		Approved
			Planning and Engineering Study - Investigation (FL Bypass)		A	SECOND ISSUE	12/11	KL		ST
					-	FIRST ISSUE	10/10	Scale		1:10000 on A3
					Date		Rev.	C		