JOB NO.: TCS01216/21

WSD Contract No.: 3/WSD/20 -

Reclaimed Water Supply to Sheung Shui and Fanling

MONTHLY ENVIRONMENTAL MONITORING & AUDIT REPORT (NO.58) – SEPTEMBER 2026

PREPARED FOR

WATER SUPPLIES DEPARTMENT

Quality Index

Date	Reference No.	Prepared By	Approved By
8 October 2026	TCS01216/21/600/R0192v1	Martin Li Environmental Consultant	TW Tam Environmental Team Leader

Version	Date	Description
1	8 October 2026	First Submission

NATURE & TECHNOLOGIES (HK) LIMITED
科 技 環 保（香 港）有 限 公 司
Room 2501, 25/F, AIA Financial Centre, 712 Prince Edward Road, San Po Kong, Hong Kong
香港新蒲崗太子道東712號友邦九龍金融中心2501室 Tel 電話: (852) 2877 3122 Fax 傳真: (852) 2511 0922
Email 電郵: enquiry@nt.com.hk website 網頁: http://www.nt.com.hk

14 October 2026

Project Manager
Water Supplies Department
Immigration Tower, 7 Gloucester Road,
Wan Chai, Hong Kong
Attn: Mr. James Fung

Dear Sir,

Agreement No. CE67/2017(WS)
Reclaimed Water Supply to Sheung Shi and Fanling – Investigation, Design and Construction
Independent Environmental Checker (IEC) Services for
Shek Wu Hui Water Reclamation Plant under Contract No. 3/WSD/20

Monthly EM&A Monitoring Report for September 2026

We refer to the monthly EM&A Report for September 2026 for WSD Contract No.: 3/WSD/20 – Reclaimed Water Supply to Sheung Shui and Fanling certified by the Environmental Team Leader on 8th October 2026. Please note we have no adverse comments on the captioned submission. The captioned submission is hereby verified in accordance with the requirement stipulated in Condition 3.4 of Environmental Permit No. FEP-01/470/2013.

Should you have any query, please feel free to contact the undersigned at 8493 5543.

Yours Sincerely,

Vega Wong
Independent Environmental Checker

c.c.
- ET Leader – AUES (Attn: Mr. T.W. Tam) [by Email: twtam@fordbusiness.com]
- Resident Engineer – Binnies Hong Kong Limited (Attn: Mr. Chester Chan) [by Email: chancw@binnies.com]

EXECUTIVE SUMMARY

ES.01 Water Supplies Department (WSD) is the Project Proponent and the Permit Holder of **Reclaimed Water Supply to Sheung Shui and Fanling** (hereinafter referred as "the Contract Works"), which is a Designated Project to be implemented under Further Environmental Permit number FEP-01/470/2013 (hereinafter referred as "the FEP-01/470/2013" or "the FEP").

ES.02 In according with the Updated EM&A Manual stipulation and the location of Contract Works, only construction noise monitoring and waterbird of ecological monitoring are required during the construction phase of the Contract Works.

ES.03 As part of the EM&A programme, Baseline Monitoring Report which determined Action and Limit Levels (A/L Levels) based on the baseline data, has been verified by Independent Environmental Checker (IEC) and submitted to EPD endorsement on ***24 November 2021***. Also, construction activities under the Contract Works were commenced on ***7 December 2021***.

ES.04 This is the **58th** monthly EM&A report presenting the monitoring results and inspection findings for the reporting period from **1** to **30 September 2026** (hereinafter 'the Reporting Period').

ENVIRONMENTAL MONITORING AND AUDIT ACTIVITIES

ES.06 Environmental monitoring activities under the EM&A programme in the Reporting Period are summarized in the following table.

Table ES-1 Environmental monitoring activities in the Reporting Period

Environmental Aspect	Environmental Monitoring Parameters / Inspection	Total Occasions during Reporting Period
Construction Noise	$L_{eq(30min)}$ Daytime	**5**
Ecology	Waterbirds	**5**
Site Inspection / Audit	ET, the Contractor and RE joint site Environmental Inspection	**5**

BREACH OF ACTION AND LIMIT (A/L) LEVELS

ES.07 In the Reporting Period, no construction noise limit level exceedance construction noise was recorded and no noise complaint (i.e. Action Level) was received. No action and limit level exceedance for waterbirds survey was recorded in the Reporting Period. No Notifications of Exceedances (NOEs) was issued to the Resident Engineer (RE), IEC and the Main Contractor. The statistics of environmental exceedance, NOE issued and investigation of exceedance are summarized in the following table.

Table ES-2 Breach of Action and Limit (A/L) Levels in the Reporting Period

Environmental Aspect	Monitoring Parameters	Action Level	Limit Level	Event & Action		
				NOE Issued	Investigation	Corrective Actions
Construction Noise	$L_{eq(30min)}$ Daytime	0	0	0	0	0
Ecology	Waterbirds Abundance	0	0	0	0	0

ENVIRONMENTAL COMPLAINT

ES.08 No environmental complaint was recorded or received in this Reporting Month. The statistics of environmental complaint are summarized in the following table.

Table ES-3 Environmental Complaint Summaries in the Reporting Month

Reporting Period	Environmental Complaint Statistics		
	Frequency	Cumulative	Complaint Nature
1 – 30 September 2026	0	0	NA

ES.09 In addition, no complaint received and emergency events relating to violation of environmental legislation for illegal dumping and landfilling were received.

NOTIFICATION OF SUMMONS AND SUCCESSFUL PROSECUTIONS

ES.10 No environmental summons or successful prosecution was recorded in this Reporting Month. The statistics of summons or successful prosecutions are summarized in the following tables.

Table ES-4 Environmental Summons Summaries in the Reporting Month

Reporting Period	Environmental Summons Statistics		
	Frequency	Cumulative	Complaint Nature
1 – 30 September 2026	0	0	NA

Table ES-5 Environmental Prosecution Summaries in the Reporting Month

Reporting Period	Environmental Prosecution Statistics		
	Frequency	Cumulative	Complaint Nature
1 – 30 September 2026	0	0	NA

REPORTING CHANGE

ES.11 No report change in the reporting period.

SITE INSPECTION

ES.12 Weekly site inspections to evaluate the site environmental performance have been carried out by the RE, ET and the Main Contractor on ***3, 7, 17, 24 and 30 September 2026***. No non-compliance was noted during the site inspection.

ES.13 IEC inspection was conducted on ***7 September 2026***.

FUTURE KEY ISSUES

ES.14 Landscape work and rectification work will be the major construction work in the coming month. The Contractor should pay attention to potential air quality and noise impact from the work, and implement mitigation measures according to the ISEMM.

ES.15 As the coming month will be wet season, the Contractor was general reminded to paid attention to water quality mitigation measures such as ensure sufficient wastewater treatment facilities capacity is provided on site and keep review on the temporary drainage system to avoid water quality impact arise from the Project.

ES.16 Details of the future issues in the coming month are described in Section 9.4.

TABLE OF CONTENTS

1. INTRODUCTION 1
1.1 BACKGROUND 1
1.2 REPORT STRUCTURE 2

2. PROJECT ORGANIZATION AND CONSTRUCTION PROGRESS 3
2.1 PROJECT ORGANIZATION 3
2.2 CONSTRUCTION PROGRESS 4
2.3 SUMMARY OF ENVIRONMENTAL SUBMISSIONS 4

3. SUMMARY OF IMPACT MONITORING REQUIREMENTS 5
3.1 GENERAL 5
3.2 REQUIREMENT OF CONSTRUCTION NOISE MONITORING 5
3.3 LOCATION OF CONSTRUCTION NOISE IMPACT MONITORING 5
3.4 ACTION AND LIMIT LEVEL FOR CONSTRUCTION NOISE 5
3.5 NOISE MONITORING METHODOLOGY 6
3.6 MONITORING PROCEDURE 6
3.7 DATA MANAGEMENT AND DATA QA/QC CONTROL 6
3.8 REQUIREMENT OF WATERBIRDS ECOLOGICAL IMPACT MONITORING 7
3.9 MONITORING METHODOLOGY FOR WATERBIRDS ECOLOGICAL IMPACT MONITORING 7
3.10 EVENT ACTION PLAN 8

4. CONSTRUCTION NOISE MONITORING 10
4.1 GENERAL 10
4.2 RESULTS OF NOISE MONITORING 10

5. ECOLOGY WATERBIRD MONITORING 11
5.1 GENERAL 11
5.2 RESULTS OF WATERBIRDS SURVEY 11

6. WASTE MANAGEMENT 13
6.1 GENERAL WASTE MANAGEMENT 13
6.2 RECORDS OF WASTE QUANTITIES 13

7. SITE INSPECTION 14
7.1 REQUIREMENTS 14
7.2 FINDINGS / DEFICIENCIES DURING THE REPORTING MONTH 14

8. ENVIRONMENTAL COMPLAINT AND NON-COMPLIANCE 15
8.1 ENVIRONMENTAL COMPLAINT, SUMMONS AND PROSECUTION 15

9. IMPLEMENTATION STATUS OF MITIGATION MEASURES 16
9.1 GENERAL REQUIREMENTS 16
9.2 IMPLEMENTATION STATUS OF THE MITIGATION MEASURES IN THE REPORTING PERIOD 16
9.3 TENTATIVE CONSTRUCTION ACTIVITIES IN THE COMING MONTH 16
9.4 KEY ISSUES FOR THE COMING MONTH 17

10. CONCLUSIONS AND RECOMMENDATIONS 18
10.1 CONCLUSIONS 18
10.2 RECOMMENDATIONS 18

LIST OF TABLES

TABLE 2-3-1 STATUS OF ENVIRONMENTAL LICENSES AND PERMITS
TABLE 3-4-1 ACTION AND LIMIT LEVELS FOR CONSTRUCTION NOISE
TABLE 3-5-1 EQUIPMENT OF NOISE IMPACT MONITORING
TABLE 3-8-1 MONITORING OF MEASURES TO MINIMIZE DISTURBANCE TO WATERBIRDS ON THE NG TUNG, SHEUNG YUE AND SHEK SHEUNG RIVERS
TABLE 3-9-1 ECOLOGICAL MONITORING STATIONS
TABLE 3-10-1 EVENT AND ACTION PLAN FOR CONSTRUCTION NOISE MONITORING
TABLE 3-10-2 EVENT AND ACTION PLAN OF ECOLOGICAL (WATERBIRDS) MONITORING
TABLE 4-2-1 SUMMARIES OF NOISE MONITORING RESULTS OF CP-KTN-NMS5
TABLE 5-1-1 REPRESENTATIVE WATERBIRDS
TABLE 5-2-1 TOTAL BIRD SPECIES AND ABUNDANCE AT POINT COUNT LOCATIONS IN THE REPORTING MONTH
TABLE 5-2-2 ABUNDANCE OF REPRESENTATIVE WATERBIRDS AT POINT COUNT LOCATIONS IN THE REPORTING MONTH
TABLE 6-2-1 SUMMARY OF QUANTITIES OF INERT C&D MATERIALS
TABLE 6-2-2 SUMMARY OF QUANTITIES OF C&D WASTES
TABLE 7-2-1 SITE OBSERVATIONS
TABLE 8-1-1 STATISTICAL SUMMARY OF ENVIRONMENTAL COMPLAINTS
TABLE 8-1-2 STATISTICAL SUMMARY OF ENVIRONMENTAL SUMMONS
TABLE 8-1-3 STATISTICAL SUMMARY OF ENVIRONMENTAL PROSECUTION
TABLE 9-1-1 ENVIRONMENTAL MITIGATION MEASURES IMPLEMENTED IN THE REPORTING PERIOD

LIST OF APPENDICES

APPENDIX A LOCATION OF SHEK WU HUI WATER RECLAMATION PLANT
APPENDIX B PROJECT ORGANIZATION
APPENDIX C MASTER CONSTRUCTION PROGRAM AND SITE OVERVIEW PHOTO IN THE REPORTING PERIOD
APPENDIX D DESIGNATED NOISE MONITORING STATION LOCATION
APPENDIX E VALID CALIBRATION CERTIFICATES OF MONITORING EQUIPMENT
APPENDIX F MONITORING SCHEDULE OF THE REPORTING MONTH AND COMING MONTH
APPENDIX G DATABASE OF MONITORING RESULT
APPENDIX H GRAPHICAL PLOTS FOR MONITORING RESULT
APPENDIX I MONTHLY SUMMARY WASTE FLOW TABLE
APPENDIX J IMPLEMENTATION SCHEDULE FOR ENVIRONMENTAL MITIGATION MEASURES (ISEMM)
APPENDIX K AS-BUILT DRAWING OF SITE TEMPORARY DRAINAGE
APPENDIX L WATERBIRDS SURVEY REPORT FOR THE REPORTING MONTH

1. INTRODUCTION

1.1 BACKGROUND

1.1.1 Water Supplies Department (WSD) is the Project Proponent of Utilization of Treated Sewage Effluent (TSE) from Shek Wu Hui Sewage Treatment Works. On 30th July 2021, China Geo-Engineering Corporation (hereinafter named as "the Main-Contractor") was awarded WSD Contract Works 3/WSD/20 - Reclaimed Water Supply to Sheung Shui and Fanling (hereinafter referred as "the Contract Works").

1.1.2 The reclaimed water supply to Sheung Shui and Fanling (SSF) comprises a Shek Wu Hui Water Reclamation Plant (SWHWRP), part of pumping water mains to Table Hill Reclaimed Water Service Reservoir (TBHRWSR), and Kwu Tung North (KTN) New Development Area (NDA) and distribution water mains to SSF area.

1.1.3 The SWHWRP, which comprises Hypo-Chlorination Facilities (HCF) and Reclaimed Water Pumping Station (ReWPS), will be located at a long-stripped area between Ng Tung River and Sheung Shui Slaughter House at the northwest of the Shek Wu Hui Sewage Treatment Works (SWHSTW).

1.1.4 The HCF, which consists of a hypo-chlorination dosing plant, a chlorine contact tank, dye dosing system, water refilling station, other post-treatment facilitates and storage areas for chemicals, would produce reclaimed water by further treatment of the treated sewage effluent (TSE) pumped from the discharge outlet of the SWHSTW. The treatment capacity of the SWHWRP will be 73,000m3/day.

1.1.5 The Reclaimed Water P/S, which will be located at the northwest of the HCF, will receive reclaimed water by gravity from the HCF and deliver to the TBHRWSR serving SSF areas, Kwu Tung North Flushing Water Service Reservoir (KTN FLWSR) serving KTN NDA and Fanling North Flushing Water Service Reservoir (FLN FLWSR) serving Fanling North (FLN) NDA

1.1.6 This Work Contract mainly comprise construction of Shek Wu Hui Water Reclamation Plant and laying of the associated water main to produce reclaimed water for supply to the Northeast New Territories areas for non-potable used. It is estimated that about 22 million cubic metres of fresh water can be saved each year ultimately.

1.1.7 The construction of Shek Wu Hui Water Reclamation Plant under the Work Contract is a Designated Project to be implemented under Further Environmental Permit number FEP-01/470/2013 (hereinafter referred as "the FEP-01/470/2013" or "the FEP"). Location of Shek Wu Hui Water Reclamation Plant is shown in ***Appendix A***.

1.1.8 The major work of the Work Contract under FEP included:

- Civil engineering construction works, including structures, foundations and earthworks for the SWHWRP and ancillary buildings;
- Electrical and mechanical (E&M), building services, fire services installations, and treatment process system engineering work;
- Other associated systems and facilities for the SWHWRP.

1.1.9 Pursuant to the FEP stipulation, the Main Contractor has commissioned Action-United Environmental Services & Consulting (hereinafter referred as "AUES") as Environmental Team (hereinafter referred as "ET") perform relevant EM&A programme and as well as the associated duties.

1.1.10 As part of the EM&A programme, Baseline Monitoring Report which determined Action and Limit Levels (A/L Levels) based on the baseline data, has been verified by Independent Environmental Checker (IEC) and submitted to EPD endorsement on ***24 December 2021***. Also, construction activities of the Contract were commencement on ***7 December 2021***.

1.1.11 This is **58th** monthly EM&A report to presenting the monitoring results and inspection findings from ***1*** to ***30 September 2026*** of the Reporting Period.

1.2 REPORT STRUCTURE

1.2.1 The report was structured into the following sections:-

Section 1	*Introduction*
Section 2	*Project Organization and Construction Progress*
Section 3	*Summary of Impact Monitoring Requirements*
Section 4	*Construction Noise Monitoring*
Section 5	*Ecology Waterbirds Monitoring*
Section 6	*Waste Management*
Section 7	*Site Inspections*
Section 8	*Environmental Complaints and Non-Compliance*
Section 9	*Implementation Status of Mitigation Measures*
Section 10	*Conclusions and Recommendations*

2. PROJECT ORGANIZATION AND CONSTRUCTION PROGRESS

2.1 PROJECT ORGANIZATION

2.1.1 The project organization is shown in ***Appendix B***. The roles and responsibilities of the various parties involved in the EM&A process and the organizational structure of the organizations responsible for implementing the EM&A programme are outlined below.

Water Supplies Department (WSD)

2.1.2 WSD is the Project Proponent and the Permit Holder of the EP of the development of the Project and will assume overall responsibility for the project. An Independent Environmental Checker (IEC) shall be employed by WSD to audit the results of the EM&A works carried out by the ET.

Environmental Protection Department (EPD)

2.1.3 EPD is the statutory enforcement body for environmental protection matters in Hong Kong.

Engineer or Engineers Representative (ER)

2.1.4 The ER is responsible for overseeing the construction works and for ensuring that the works are undertaken by the Contractor in accordance with the specification and contract requirements. The duties and responsibilities of the ER with respect to EM&A are:

- Supervise the Contractor's activities and ensure that the requirements in the Contract Works Specific EM&A Manual are fully complied with;
- Inform the Contractor when action is required to reduce impacts in accordance with the Even and Action Plans;
- Employ an IEC to audit the results of the EM&A works carried out by the ET; and
- Comply with the agreed Event Contingency Plan in the event of any exceedance.

The Main Contractor

2.1.5 The Main Contractor is responsible perform construction works and for ensuring that the works are undertaken compliance with the specification and contract requirements. The duties and responsibilities of the Main Contractor with respect to EM&A are:

- Employ an Environmental Team (ET) to undertake monitoring, laboratory analysis and reporting of environmental monitoring and audit;
- Provide assistance to ET in carrying out monitoring and auditing;
- Submit proposals on mitigation measures in case of exceedances of Action and Limit levels in accordance with the Event and Action Plans;
- Implement measures to reduce impact where Action and Limit levels are exceeded; and
- Adhere to the agreed procedures for carrying out compliant investigation.

Environmental Team (ET)

2.1.6 The ET is responsible perform implementation EM&A programmes of the Contract Works as stipulated in the Updated EM&A Manual ensure the works are fully compliance with environmental regulations. The duties and responsibilities of the ET with respect to EM&A are:

- Set up all the required environmental monitoring stations;
- Monitor various environmental parameters as required in the EM&A Manual;
- Analyze the EM&A data and review the success of EM&A programme to cost effectively confirm the adequacy of mitigation measures implemented and the validity of the EIA predictions and to identify any adverse environmental impacts arising;
- Carry out site inspection to investigate and audit the Contractors' site practice, equipment and work methodologies with respect to pollution control and environmental mitigation, and take proactive actions to pre-empt problems;
- Audit and prepare audit reports on the environmental monitoring data and site environmental conditions;
- Report on the EM&A results to the IEC, Contractor, the ER and EPD or its delegated representative;
- Recommend suitable mitigation measures to the Contractor in the case of exceedance of

Action and Limit levels in accordance with the Event and Action Plans;
- Undertake regular and ad-hoc on-site audits / inspections and report to the Contractor and the ER of any potential non-compliance; and
- Follow up and close out non-compliance actions.

Independent Environmental Checker (IEC)

2.1.7 The duties and responsibilities of IEC with respect to EM&A are:
- Review the EM&A works performed by the ET (at not less than monthly intervals);
- Audit the monitoring activities and results (at not less than monthly intervals);
- Report the audit results to the ER and EPD in parallel;
- Review the EM&A reports (monthly summary reports) submitted by the ET;
- Review the proposal on mitigation measures submitted by the Contractor in accordance with the Event and Action Plans;
- Check the mitigation measures submitted by the Contractor in accordance with the Event and Action Plans;
- Check the mitigation measures that have been recommended in the EIA and this Manual, and ensure they are properly implemented in a timely manner, when necessary;
- Report the findings of site inspections and other environmental performance reviews to ER and EPD;
- Coordinate the monitoring and auditing works for all the on-going contracts in the area in order to identify possible sources / causes of exceedances and recommend suitable remedial actions where appropriate; and
- Coordinate the assessment and response to complaints / enquires from locals, green groups, district councils or the public at large.

2.2 CONSTRUCTION PROGRESS

2.2.1 In the Reporting Period, the major construction activities of the Contract Works under FEP are listed in below. Moreover, the master construction program and site overview photo in the reporting period are enclosed in ***Appendix C***.
- HCF Roof – Landscape Soft works
- HCF Ground –Installation of Aluminum RHS Canopy, Curb Reposition of Footpath (near Fire Hydrant)
- Rectification work

2.3 SUMMARY OF ENVIRONMENTAL SUBMISSIONS

2.3.1 To according with the FEP stipulation, the required documents has submitted to EPD for retention as listed below:
- Project Location Plans;
- Updated Environmental Monitoring and Audit Manual of Project Specific (*TCS01176/21/600/R0012v2*); and
- Baseline Monitoring Report (*TCS01216/21/600/R0017v3*) for the Project.

2.3.2 Summary of the relevant permits, licenses, and/or notifications on environmental protection for the Project is presented in ***Table 2-3-1***.

Table 2-3-1 Status of Environmental Licenses and Permits

Item	Description	Licence/Permit Status		
		Ref. no.	Effective Date	Expiry Date
1	Air Pollution Control (Construction Dust) Regulation	Notification was made on 3 Aug 2021	3 Aug 2021	Till the Contract ends
2	Waste Disposal Regulation – Billing Account for Disposal of Construction Waste	Account No.: 7041397	8 Aug 2021	Till the Contract ends
3	Chemical Waste Producer Registration	Application was made on 3 Aug 2021	3 Aug 2021	Till the Contract ends
4	Water Pollution Control Ordinance – Discharge Licence	Discharge Licence No.: WT00039707-2021	17 Nov 2021	30 Nov 2026

3. SUMMARY OF IMPACT MONITORING REQUIREMENTS

3.1 GENERAL

3.1.1 According to the Updated EM&A Manual and the location of the Contract Works, only construction noise monitoring and waterbirds ecological of environmental monitoring are related the Contract Works during the construction phase. Details requirement of noise and waterbirds ecological impact monitoring are presented sub-sections as below.

3.2 REQUIREMENT OF CONSTRUCTION NOISE MONITORING

3.2.1 One set of $L_{eq(30min)}$ as 6 consecutive $L_{eq(5min)}$ between 0700-1900 hours on normal weekdays and once every week during course of works. If construction work necessary to carry out at other time periods, i.e. restricted time period (19:00 to 07:00 the next morning and whole day on public holidays) (hereinafter referred as "the restricted hours"), $L_{eq(5min)}$ measurement will be carried out in accordance with the CNP requirements. Supplementary information for data auditing, statistical results such as L_{10} and L_{90} shall also be obtained for reference.

3.2.2 Noise measurements shall not be made in fog, rain, wind with a steady speed exceeding 5m/s or wind with gusts exceeding 10m/s. The wind speed shall be checked with a portable wind speed meter capable of measuring the wind speed in m/s.

3.3 LOCATION OF CONSTRUCTION NOISE IMPACT MONITORING

3.3.1 According to the Updated EM&A Manual of CEDD Contract No. NDO 14/2018 - *Advance and First Stage Works of Kwu Tung North and Fanling North New Development Areas*, four noise sensitive receivers are designated on Fanling North New Development Areas for construction noise monitoring.

3.3.2 According to the geographic location of proposed Shek Wu Hui Water Reclamation Plant and all the recommended designated construction noise monitoring stations, only the designated noise monitoring station CP-KTN-NMS5 (prior named "CP-NMS7") shown in ***Appendix D***, is located near the proposed Shek Wu Hui Water Reclamation Plant within 300m (distance about 110m). Therefore, the designated noise monitoring station CP-KTN-NMS5 is recommended for the Contract Works to undertake construction noise monitoring. If the recommended noise monitoring location CP-KTN-NMS5 not available, the ET shall propose alternative monitoring locations/additional monitoring locations and seek approval from the Supervisor of the proposal. When alternative/new monitoring location is proposed, the monitoring location shall be chosen based on the following criteria:

(i) at locations close to the major site activities which are likely to have noise impacts;
(ii) close to the noise sensitive receivers; and
(iii) for monitoring locations located in the vicinity of the sensitive receivers, care shall be taken to cause minimal disturbance to the occupants during monitoring.

3.3.3 The construction noise monitoring station shall normally be at a point 1 m from the exterior of the sensitive receivers building façade and be a position 1.2m above the ground. If there is problem with access to the normal monitoring position, an alternative position may be chosen, and a correction to the measurements shall be made to the free field measurements. The ET shall agree with the Supervisor on the monitoring station that is chosen for impact monitoring.

3.4 ACTION AND LIMIT LEVEL FOR CONSTRUCTION NOISE

3.4.1 The Action and Limit levels for construction noise are defined in ***Table 3-4-1***. Should non-compliance of the criteria occur, action in accordance with the Action Plan which shown in Section 4 of this report**,** shall be carried out.

Table 3-4-1 Action and Limit Levels for Construction Noise

Monitoring Location	Action Level	Limit Level in dB(A)
	Time Period: 0700-1900 hours on normal weekdays	
CP-KTN-NMS5	When one or more documented complaints are received	75 dB(A)[Note 1]
Note 1: If works are to be carried out during restricted hours, the conditions stipulated in the construction noise permit issued by the NCA have to be followed.		

3.5 NOISE MONITORING METHODOLOGY

Monitoring Equipment

3.5.1 Sound level meter in compliance with the International Electrotechnical Commission Publications 651: 1979 (Type 1) and 804: 1985 (Type 1) specifications was used for carrying out the noise monitoring. Noise equipment used for impact monitoring is listed in ***Table 3-5-1***.

Table 3-5-1 Equipment of Noise Impact Monitoring

Equipment	Model
Integrating Sound Level Meter	Rion NL – 52
Calibrator	Rion NC – 74

Remark: Sound level meter IEC 60651:1979 (Type 1) was replaced by 60672 (Type 1) in 2002 (Ref: https://webstore.iec.ch/publication/17086

3.5.2 The sound level meter and calibrator are calibrated and certified by a laboratory accredited under HOKLAS or any other international accreditation scheme at yearly basis. The valid calibration certificates of the monitoring equipment are shown in ***Appendix E***.

3.6 MONITORING PROCEDURE

3.6.1 All noise measurements were performed with the meter set to FAST response and on the A-weighted equivalent continuous sound pressure level (Leq). $Leq_{(30min)}$ in six consecutive $Leq_{(5min)}$ measurements was used as the monitoring parameter for the time period between 07:00-19:00 hours during the baseline monitoring.

3.6.2 In general, the sound level meter would be mounted on a tripod at a height of 1.2 m and placed at the assessment point and oriented such that the microphone was pointed to the site with the microphone facing perpendicular to the line of sight. The windshield would be fitted for all measurement. Where a measurement was to be carried out at a building, the assessment point would normally be at a position 1 m from the exterior of the building façade. Where a measurement was to be made for noise being received at a place other than a building, the assessment point would be at a position 1.2 m above the ground in a free-field situation, i.e. at least 3.5 m away from reflective surfaces such as adjacent buildings or walls.

3.6.3 Immediately prior to and following each noise measurement the accuracy of the sound level meter was checked using an acoustic calibrator generating a known sound pressure level at a known frequency. Measurements would be accepted as valid only if the calibration level from before and after the noise measurement agrees to within 1.0 dB.

3.6.4 Noise measurements would not be made in fog, rain, wind with a steady speed exceeding 5m/s or wind with gusts exceeding 10m/s. The wind speed would be checked with a portable wind speed meter capable of measuring the wind speed in m/s.

3.7 DATA MANAGEMENT AND DATA QA/QC CONTROL

3.7.1 The monitoring data recorded in the equipment would be downloaded directly from the equipment at each monitoring day. The downloaded monitoring data would input into a computerized database properly maintained and handled by the ET's in-house data recording and management system.

3.8 REQUIREMENT OF WATERBIRDS ECOLOGICAL IMPACT MONITORING

3.8.1 Where development under the NDAs project is undertaken within 200m (the maximum distance at which it is predicted there may be some disturbance, and hence a reduction in numbers, of large waterbirds) of the Ng Tung, Sheung Yue and Shek Sheung Rivers and Long Valley the monitoring protocol detailed in the updated EM&A Manual Table 12.1 should be followed. A transect should be undertaken throughout the sections of the rivers where NDA construction activities are proposed; as the sensitive receivers (large waterbirds) are easily visible, the transect route needs only follow one bank of the rivers. The transect route should remain the same during the different phases in order to ensure that data are comparable. Monitoring of large waterbirds should be conducted in pre-construction, construction and operational phases of the concerned development.

3.8.2 The proposed Shek Wu Hui Water Reclamation Plant location is located less than 200m to Ng Tung River, Sheung Yue River and Shek Sheung River, waterbirds ecological monitoring included pre-construction (i.e. baseline), construction (i.e. impact) and post-construction (i.e. operating) should be requires. The detailed monitoring protocol is listed in ***Table 3-8-1***.

Table 3-8-1 Monitoring of Measures to Minimize Disturbance to Waterbirds on the Ng Tung, Sheung Yue and Shek Sheung Rivers

Phase	Methodology
Pre-construction (baseline)	Weekly transect at both high and low tides to identify and enumerate all bird species utilising the river channels for 12 months prior to the commencement of construction.
Construction	Weekly transect at both high and low tides to identify and enumerate all bird species utilising the river channels and identify any sources of actual or potential disturbance to birds due to construction activities throughout the construction period.
Post-construction	Weekly transect at both high and low tides to identify and enumerate all bird species utilising the river channels and identify any sources of actual or potential disturbance to birds due to operational activities for 12 months following the completion of the construction period.

3.8.3 Waterbirds ecological baseline monitoring at Ng Tung River, Sheung Yue River and Shek Sheung River was conducted by DSD between ***December 2017*** and ***June 2019*** (total 19 months baseline monitoring)**,** in compliance with the Updated EM&A Manual. Thus, the action and limit levels and responses to evidence of disturbance to waterbirds using in Ng Tung, Sheung Yue and Shek Sheung Rivers will be made reference during construction phase of the Project.

3.9 MONITORING METHODOLOGY FOR WATERBIRDS ECOLOGICAL IMPACT MONITORING

3.9.1 Three transects and seven point count locations were selected at the Ng Tung, Sheung Yue and Shek Sheung River. These locations are shown in Appendix L and summarized in ***Table 3-9-1***.

Table 3-9-1 Ecological Monitoring Stations

Monitoring Stations	Descriptions	Influenced by Tidal Action
Transect T1	Along Ng Tung River	No
Transect T2		
Point Count Location P1		
Point Count Location P2		
Point Count Location P3		
Point Count Location P4		
Point Count Location P5	At Shek Sheung River (Low-flow Channel)	No
Transect T3	Along Shek Sheung River & Sheung Yue River	Yes
Point Count Location P6	At Shek Sheung River	Yes
Point Count Location P7	At Intersection between Sheung Yue and Shek Sheung River	Yes

3.9.2 Surveys will be conducted on a weekly basis at both high and low tides (it is considered high tide when tidal levels are above 1.5m and low tide when tidal level are below 1.5m at Tsim Bei Tsui Station).

3.9.3 All avifauna species that were seen or heard would be identified and quantified along transects and at point count locations. Survey data would be recorded continuously by the surveyor as they walk along the transects, while survey data of each point count location would be collected for 5-minutes after surveyor reaches the designated point count location.

3.9.4 Noticeable behaviours such as breeding, nesting, roosting, feeding and presences of recently fledged juveniles were recorded and reported. In the case which such behaviours were observed for species of conservation importance, the Resident Engineer (RE), the Contractor and the Independent Environmental Checker (IEC) would be immediately notified after the survey such that the Contractor could review the current construction programme and minimize disturbances due to construction activities.

3.10 EVENT ACTION PLAN

Noise

3.10.1 Should non-compliance of the construction noise criteria occur, action in accordance with the Action Plan in **Table 3-10-1** shall be carried out.

Table 3-10-1 Event and Action Plan for Construction Noise

Event	Action			
	ET	**IEC**	**ER**	**Contractor**
Action Level Exceedance	1. Notify the IEC, ER and Contractor; 2. Carry out investigation; 3. Report the results of investigation to the IEC, ER and Contractor; 4. Discuss with the Contractor and formulate remedial measures; 5. Increase monitoring frequency to check mitigation effectiveness.	1. Review the monitoring data submitted by the ET; 2. Review the construction methods and proposed remedial measures by the Contractor, and advise the ET and ER if the proposed remedial measures would be sufficient; 3. Supervise the implementation of remedial measures.	1. Confirm receipt of notification of failure in writing; 2. Notify the Contractor; 3. Require the Contractor to propose remedial measures for the analyzed noise problem; 4. Ensure remedial measures are properly implemented.	1. Submit noise mitigation proposals to the ER and IEC and copy to the ET; 2. Implement noise mitigation proposals.
Limit Level Exceedance	1. Identify sources. 2. Inform IEC, ER, EPD and Contractor; 3. Repeat measurements to confirm findings; 4. Increase the monitoring frequency; 5. Carry out analysis of the Contractor's working procedures with the ER and Contractor to determine possible mitigations to be implemented; 6. Inform IEC, ER, EPD and Contractor the causes and	1. Discuss amongst the ER, ET and Contractor on the potential remedial actions; 2. Review the Contractor's remedial action whenever necessary to assure their effectiveness and advise the ER accordingly; 3. Supervise the implementation of remedial measures.	1. Confirm receipt of notification of exceedance in writing; 2. Notify the Contractor. 3. Require the Contractor to propose remedial measures for the analyzed noise problems; 4. Ensure remedial measures are properly implemented; 5. If exceedance continues,	1. Take immediate action to avoid further exceedance; 2. Submit proposals for remedial action to the ER and IEC and copy to the ET within 3 working days of notification; 3. Implement the agreed proposals; 4. Resubmit

Event	Action			
	ET	**IEC**	**ER**	**Contractor**
	actions taken for the exceedances; 7. Assess the effectiveness of the Contractor's remedial action with the ER and keep the IEC informed of the results; 8. If exceedance stops, cease additional monitoring.		consider what portion of work is responsible and instruct the Contractor to stop that portion of works until the exceedance is abated.	proposals if problems still not under control; stop the relevant portion of works as determined by the ER until the exceedance is abated.

Waterbird of Ecological

3.10.2 Should any exceedance encountered during construction phase, action in accordance with the Action Plan listed in ***Table 3-10-2*** shall be carried out.

Table 3-10-2 Event and Action Plan of Waterbirds of Ecological

Action Level	Response	Limit Level	Response
Construction Phase			
Decline in numbers of all waterbird species relative to numbers during Baseline Monitoring such that the Action Level response is triggered.	Investigate cause and if cause identified as related to NDAs project instigate remedial action to remove or reduce source of disturbance.	Decline in numbers of all waterbird species relative to numbers during Baseline Monitoring such that the Limit Level response is triggered.	Investigate cause and if caused identified as related to NDAs project instigate remedial action. Review and adjust LVNP management measures to improve conditions for affected species.
Decline in numbers of any one waterbird species occurring in significant numbers* during Baseline Monitoring such that the Action Level response is triggered.	Investigate cause and if cause identified as related to NDAs project instigate remedial action to remove or reduce source of disturbance.	Decline in numbers of any one waterbird species occurring in significant numbers* during Baseline Monitoring such that the Limit Level response is triggered.	Investigate cause and if caused identified as related to NDAs project instigate remedial action. Review and adjust LVNP management measures to improve conditions for affected species.

(*) W*aterbird numbers refer to combined numbers using the channels*

4. CONSTRUCTION NOISE MONITORING

4.1 GENERAL

4.1.1 The noise monitoring schedule is presented in ***Appendix F*** and the monitoring results are presented in the following sections.

4.2 RESULTS OF NOISE MONITORING

4.2.1 In the Reporting Period, a total of **5** occasions noise monitoring were carried out at the designated location CP-KTN-NMS5. The sound level meter was set in free-field situation, and therefore, façade correction (+3dB) is added according to acoustical principles and EPD guidelines. The noise monitoring results at the designated locations are summarized in ***Tables 4-2-1.*** The detailed noise monitoring data is presented in ***Appendix G*** and the relevant graphical plot shown in ***Appendix H***.

Table 4-2-1 Summaries of Noise Monitoring Results of CP-KTN-NMS5

Date	Start Time	$L_{Aeq30min}$ (dB(A))
1-Sep-26	13:20	66.3
8-Sep-26	10:17	60.9
14-Sep-26	17:15	65.9
22-Sep-26	17:00	64.7
29-Sep-26	10:22	61.3
Limit Level		**75 dB(A)**

Note: façade correction +3dB has added according to acoustical principles and EPD guidelines

4.2.2 During construction noise monitoring, no rain was encountered and wind speed is below 5m/s and gusts not exceeding 10m/s.

4.2.3 As shown in ***Table 4-2-1***, the noise level measured at the designated monitoring location was below 75dB(A). Furthermore, there were no noise complaints (Action Level exceedance) received by the RE, Contractor, WSD or EPD in the Reporting Period. Therefore, no Action or Limit Level exceedance was triggered and no corrective action was therefore required.

4.2.4 During the reporting period, no construction work was carried out during restricted hours.

5. ECOLOGY WATERBIRD MONITORING

5.1 GENERAL

5.1.1 Ecological monitoring for waterbirds shall be performed as transects and point count surveys along Ng Tung River, Sheung Yue River and Shek Sheung River in accordance with general surveying practices.

5.1.2 The surveying shall be undertaken by a qualified ecologist and he/she shall be a member of the ET. Throughout the construction period, weekly transect shall be conducted at both high and low tides to identify and enumerate all bird species utilising the river channels and identify any sources of actual or potential disturbance to birds due to construction activities.

5.1.3 Since occurrence of waterbirds has distinctive seasonal pattern, the construction phase data for all waterbirds and representative waterbirds shall be compared with the baseline data for the respective month and season. Total number of Waterbirds and six representative Waterbird species are used as an indicator of the level disturbance to water birds at each of the survey location. The representatives of waterbirds are listed in ***Table 5-1-1***.

Table 5-1-1 Representative Waterbirds

Species Name	Common Name	Chinese Name
Egretta garzetta	Little Egret	小白鷺
Ardea alba	Great Egret	大白鷺
Ardea cinerea	Grey Heron	蒼鷺
Ardeola bacchus	Chinese Pond Heron	池鷺
Bubulcus coromandus	Eastern Cattle Egret	牛背鷺
Phalacrocorax carbo	Great Cormorant	普通鸕鷀

5.2 RESULTS OF WATERBIRDS SURVEY

5.2.1 ***Five (5)*** occasion of waterbirds survey were conducted in the Reporting Month.

5.2.2 Abundance and diversity of total bird species and key waterbirds species in the Reporting Month are summarized in **Table 5-2-1** and **Table 5-2-2**.

Table 5-2-1 Total Bird Species and Abundance at Point Count Locations in the Reporting Month

Category	Number of Species	Abundance
All Avifauna	29	355
Waterbirds	15	221

Table 5-2-2 Abundance of Representative Waterbirds at Point Count Locations in the Reporting Month

Common Name	Species Name	Chinese Name	Abundance
Chinese Pond Heron	Ardeola bacchus	池鷺	44
Eastern Cattle Egret	Bubulcus coromandus	牛背鷺	12
Grey Heron	Ardea cinerea	蒼鷺	31
Great Egret	Ardea alba	大白鷺	27
Little Egret	Egretta garzetta	小白鷺	59
Great Cormorant	Phalacrocorax carbo	普通鸕鷀	0

5.2.3 The result was compared with the monthly and seasonal data, decline in abundance of Chinese Pond Heron and Little Egret were recorded in the reporting month to the seasonal data. A table showing the waterbirds abundance comparison with baseline data was provided in Appendix L. (Appendix C of the waterbirds survey report).

5.2.4 In the reporting month, two waterbird species were recorded with a declines. According to baseline findings, high numbers of this species were mainly observed during the spring migratory months, particularly in April. Therefore, the absence of Chinese Pond Heron and Little Egret in the reporting month is more likely attributable to seasonal variation due to species' migratory pattern rather than project-related impacts. Chinese Pond Herons and Little Egret were recorded with good numbers from transect surveys. In addition, the number of breeding pairs of Chinese Pond Heron in Ho Sheung Heung Egretry has significantly declined in recent years, which may have contributed to the decline of the species in the area. As a result, it is suggested that the construction of the current project did not directly cause the declines in waterbirds.

5.2.5 Long Valley Nature Park has been fully operating since November 2024. The provision of an extensive area of well-managed wetland habitats in Long Valley Nature Park may have contributed to the change in distribution pattern and foraging preference of waterbirds in the area, resulting in difference in abundance of waterbirds recorded in different sampling points when compared with previous findings.

5.2.6 As observed during the surveys, Construction and stockpiling has been observed near the site entrance of the current project for the laying of drainage. Nevertheless, other construction and anthropogenic activities around the survey transects were still active during the reporting month and the following activities were noted.

5.2.7 Road enhancement and sewerage system upgrade works by other Project along T2 near P3 was observed active throughout the surveying month.

5.2.8 An extension of this sewerage system upgrade was observed to be in operation at the Eastern bank of Shek Sheung River near P5 since the survey in late August 2023.

5.2.9 The construction work by other Project near P7 was also observed active throughout the entire reporting month. A road widening construction also by CEDD was observed on the opposite side of the river to T3. Works roughly midway between P6 and P7, where the use of excavators was observed since 11 September 2023. Construction works on the riverbank were observed since 31 December 2024.

5.2.10 The construction works by other Project, which located in a cleared area between Sheung Yue River and the Sheung Shui Slaughterhouse, was observed to have started since the early January 2024, and involved excavation and drilling works.

5.2.11 The site clearance for a construction site by other Project, observed since 7 August 2026 at P1.

5.2.12 The details of the waterbirds survey for the Reporting Month can be referred to the full waterbirds survey report provided in **Appendix L**.

6. WASTE MANAGEMENT

6.1 GENERAL WASTE MANAGEMENT

6.1.1 Waste management was carried out by an on-site Environmental Officer or an Environmental Supervisor from time to time.

6.2 RECORDS OF WASTE QUANTITIES

6.2.1 All types of waste arising from the construction work are classified into the following:

- Construction & Demolition (C&D) Material;
- Chemical Waste;
- General Refuse; and
- Excavated Soil.

6.2.2 The quantities of waste for disposal in this Reporting Period are summarized in ***Tables 6-2-1*** and ***6-2-2*** and the Monthly Summary Waste Flow Table is shown in ***Appendix I***. Whenever possible, materials were reused on-site as far as practicable.

Table 6-2-1 Summary of Quantities of Inert C&D Materials

Type of Waste	Quantity	Disposal Location
C&D Materials (Inert) (in '000m^3)	0	-
Reused in this Contract (Inert) (in '000 m^3)	0	-
Reused in other Contracts/ Projects (Inert) (in '000 m^3)	0	-
Disposal as Public Fill (Inert) (in '000 m^3)	0	-

Table 6-2-2 Summary of Quantities of C&D Wastes

Type of Waste	Quantity	Disposal Location
Recycled Metal (‘000kg)	0	-
Recycled Paper / Cardboard Packing (‘000kg)	0	-
Recycled Plastic (‘000kg)	0	-
Chemical Wastes (‘000kg)	0	-
General Refuses (‘000m^3)	0	-

7. SITE INSPECTION

7.1 REQUIREMENTS

7.1.1 According to the approved Updated EM&A Manual, the environmental site inspection shall be formulation by ET Leader. Weekly environmental site inspections should carry out to confirm the environmental performance.

7.2 FINDINGS / DEFICIENCIES DURING THE REPORTING MONTH

7.2.1 In the Reporting Month, weekly regular site inspection by the RE, the Main Contractor and ET was carried out on ***3, 7, 17, 24 and 30 September 2026*** to evaluate site environmental performance of the Contract Works. During the site inspections, no non-compliance was noted.

7.2.2 The findings/deficiencies of the Contract Works observed that during the weekly site inspection are listed in ***Table 7-2-1***.

Table 7-2-1 Site Observations

Date	Findings / Deficiencies	Follow-Up Status
3 September 2026	• No environmental issue was observed during site inspection.	NA
7 September 2026	• No environmental issue was observed during site inspection.	NA
17 September 2026	• No environmental issue was observed during site inspection.	NA
24 September 2026	• No environmental issue was observed during site inspection.	NA
30 September 2026	• No environmental issue was observed during site inspection.	NA

8. ENVIRONMENTAL COMPLAINT AND NON-COMPLIANCE

8.1 ENVIRONMENTAL COMPLAINT, SUMMONS AND PROSECUTION

8.1.1 For the Contract Works, no environmental complaint, summons and prosecution was received in the Reporting Period. The statistical summary table of environmental complaint is presented in ***Tables 8-1-1, 8-1-2*** and ***8-1-3***.

Table 8-1-1 Statistical Summary of Environmental Complaints

Reporting Period	Environmental Complaint Statistics		
	Frequency	Cumulative	Complaint Nature
1 – 30 September 2026	0	0	NA

Table 8-1-2 Statistical Summary of Environmental Summons

Reporting Period	Environmental Summons Statistics		
	Frequency	Cumulative	Complaint Nature
1 – 30 September 2026	0	0	NA

Table 8-1-3 Statistical Summary of Environmental Prosecution

Reporting Period	Environmental Prosecution Statistics		
	Frequency	Cumulative	Complaint Nature
1 – 30 September 2026	0	0	NA

9. IMPLEMENTATION STATUS OF MITIGATION MEASURES

9.1 GENERAL REQUIREMENTS

9.1.1 The environmental mitigation measures that recommended in the Implementation Schedule for Environmental Mitigation Measures (ISEMM) in the approved Updated EM&A Manual covered the issues of dust, noise, water and waste and they are summarized presented in ***Appendix J.***

9.2 IMPLEMENTATION STATUS OF THE MITIGATION MEASURES IN THE REPORTING PERIOD

9.2.1 The Contract Works shall be implementing the required environmental mitigation measures according to the approved Updated EM&A Manual as subject to the site condition. Environmental mitigation measures implemented by the Main Contractor in this Reporting Month are summarized in ***Table 9-1-1***. An as-built drawing of site temporary drainage is shown in ***Appendix K***.

Table 9-1-1 Environmental Mitigation Measures Implemented in the Reporting Period

Issues	Environmental Mitigation Measures
Air Quality	• All vehicles must be washed before leaving the site; • Sprayed water during excavation works; • Stockpile of dusty material was covered entirely with impervious sheeting or sprayed with water so as to maintain the entire surface wet; • Water spraying on haul road and dry site area was provided regularly; and • Where a vehicle leaving the works site is carrying a load of dusty materials, the load has covered entirely with clean impervious sheeting;
Constriction Noise	• Keep all vehicles/plants in good condition to minimize noise impact; • Shut down the plants when not in used; • Provided quiet powered mechanical equipment to use onsite; • Avoided using multiple vehicles at the same time as far as practicable
Water Quality	• All the surface runoff are collected to sedimentation pit and tanks for sedimentation prior discharged • Sand bag bund was provided along the boundary of the site area near Ng Tung River to divert the surface runoff to sedimentation pit and avoid direct discharge of surface runoff. • Standby water pumps were provided on site to pump the runoff water collected at pit to the sedimentation tank for sedimentation. • Standby sedimentation tanks were provided on site to ensure sufficient sedimentation capacity. • Complied with the requirement under the discharge license. • Avoid spilt concrete during concreting works • Haul road was hard paved to reduce muddy runoff during rainy days.
Waste and Chemical Management	• Disposal of C&D wastes to any designated public filling facility and/or landfill followed a trip ticket system; • Debris and refuse generated on-site collected regularly; • Oils and fuels were stored in designated areas; • Kept the site tidy and clean.

9.3 TENTATIVE CONSTRUCTION ACTIVITIES IN THE COMING MONTH

9.3.1 The tentative construction works schedule of the Contract Works under FEP in the coming month are listed below:

- HCF – Landscape Soft works
- Rectification work

9.4 KEY ISSUES FOR THE COMING MONTH

9.4.1 Key issues to be considered in the coming month for the Contract Works under FEP include:

General

- Ensure the sand bag bund at site boundary near the Ng Tung River is properly maintained to avoid muddy discharge during heavy rain;
- Ensure sufficient capacity of sedimentation pit and tanks for wastewater sedimentation;
- Ensure all surface runoff are diverted to sedimentation pit and tanks properly;
- Sufficient stock of standby pump should be available on site for pumping the runoff water/wastewater to the sedimentation tank.
- Cover the dusty stockpile on site to reduce potential fugitive dust quality impact;
- Spraying water at dry haul road more frequently to reduce dust generation;
- All the vehicles should be properly washed prior leaving the site;
- Use Quiet powered mechanical equipment (QPME) whenever applicable;
- Minimize the number of plants used at the same time to reduce cumulative noise impact;
- Proper management of general refuse and chemical waste generated on site.
- Keep review the temporary drainage system on site during rainy reason
- Chemical label for chemical container should be regularly checked and provided.
- Sufficient secondary containment for chemical containers should be provided at work area.
- Restrict operation time of PME from 07:00 to 19:00 on any working day.

10. CONCLUSIONS AND RECOMMENDATIONS

10.1 CONCLUSIONS

10.1.1 This is **58th** monthly EM&A report presenting the monitoring results and inspection findings for the Reporting Period from **1** to **30 September 2026**.

10.1.2 No noise complaint (which is an Action Level exceedance) was received and no construction noise measurement results that exceeded the Limit Level were recorded in the Reporting Period. No NOEs or the associated corrective actions were therefore issued.

10.1.3 **Five (5)** occasions of the weekly waterbirds survey has been taken in the Reporting Period. Although decline in waterbirds were recorded in the Reporting Period, the cause of decline was considered unlikely due to the Project. No action and limit level exceedance was considered triggered in the Reporting Month.

10.1.4 No documented complaint, notification of summons or successful prosecution was received by either the RE or WSD or the Main Contractor.

10.1.5 Weekly site inspection by the RE, ET and the Main Contractor had carried out on ***3, 7, 17, 24 and 30 September 2026***. The mitigation measures implemented was considered satisfactory. No non-compliance observed during the site inspection.

10.2 RECOMMENDATIONS

10.2.1 Landscape work and rectification work will be the major construction work in the coming month. The Contractor should pay attention to potential air quality and noise impact from the work, and implement mitigation measures according to the ISEMM.

10.2.2 As the coming month will be wet season, the Contractor was general reminded to paid attention to water quality mitigation measures such as ensure sufficient wastewater treatment facilities capacity is provided on site and keep review on the temporary drainage system to avoid water quality impact arise from the Project.

10.2.3 The Contractor was reminded to pay attention to the key issues for the coming month mentioned in Section 9.4.

Appendix A

Location of Shek Wu Hui Water Reclamation Plant

© Copyright by Binnies Hong Kong Limited

N

830100 E

841700 N

841600 N

SURGE VESSEL

UNDERGROUND FLOWMETER CHAMBER

ANCILLARY ROOMS

MOTOR HALL

RECLAIMED WATER REFILLING STATION WITH UNDERGEOUND WATER TANK

ANCILLARY ROOMS

BUFFER TANK

HYPO-CHLORINATION CONTACT TANK

INLET CHAMBER

SHEUNG SHUI SLAUGHTER HOUSE

TO BE CONNECTED WITH PROPOSED PEOMENADE TO BE CONSTRUCTED BY OTHERS

NG TUNG RIVER (RIVER INDUS)

Ramp

Platform

Outfall

CUL

FP

TS

Road

Sheung Shui Slaughter House

PLAN
SCALE 1 : 400

N

830300 E

FU TEI AU ROAD

導管

SHEUNG YUE RIVER

石上河

SHEK SHEUNG

CHUK WAN STREET

污水處理廠
Sewage Treatment Works

SITE PLAN
SCALE 1 : 5000

NOTES:

1. ALL DIMENSIONS ARE IN MILLIMETRES UNLESS OTHERWISE SPECIFED.
2. THE BASE PLAN IS EXTRACTED FROM SURVEY SHEET NOS. 2-SE ADN 3-SW.
3. TOP SLABS OF STRUCTURES ARE NOT SHOWN FOR CLARITY.

LEGEND:

- SITE BOUNDARY OF SWHWRP
- FENCING
- EVA
- PLANTER GREENING AREA
- GRASSCRETE
- RIVERSIDE PROMENADE
- GROUND LEVEL
- TREE (INDICATIVE)
- F/P — FOOTPATH
- MANHOLE/CABLE PIT
- ACCESS GATE

Revision	Date	Description		Initial
	Designed	Checked	Drawn	Checked
Initial	CWC	GC	SZ	GC
Date	02/21	02/21	02/21	02/21

Approved

Contract No.
3 / WSD / 20

Contract Title
RECLAIMED WATER SUPPLY TO SHEUNG SHUI AND FANLING

Drawing Title
GENERAL ARRANGEMENT OF SWHWRP - GENERAL PLAN

Drawing No.
401582/B&V/WRP/GA/101

Revision
-

Scale
AS SHOWN

水務署
Water Supplies Department

BINNIES HONG KONG LIMITED
賓尼斯工程顧問有限公司

Plot Date: 3/15/2021 11:20:19 AM

File Name: BIM 360://401582 - Sheung Shui & Fanling Reclaimed Water IDC/BV-401582-WRP-SI-N.rvt

Appendix B

Project Organization

Project Organization Chart

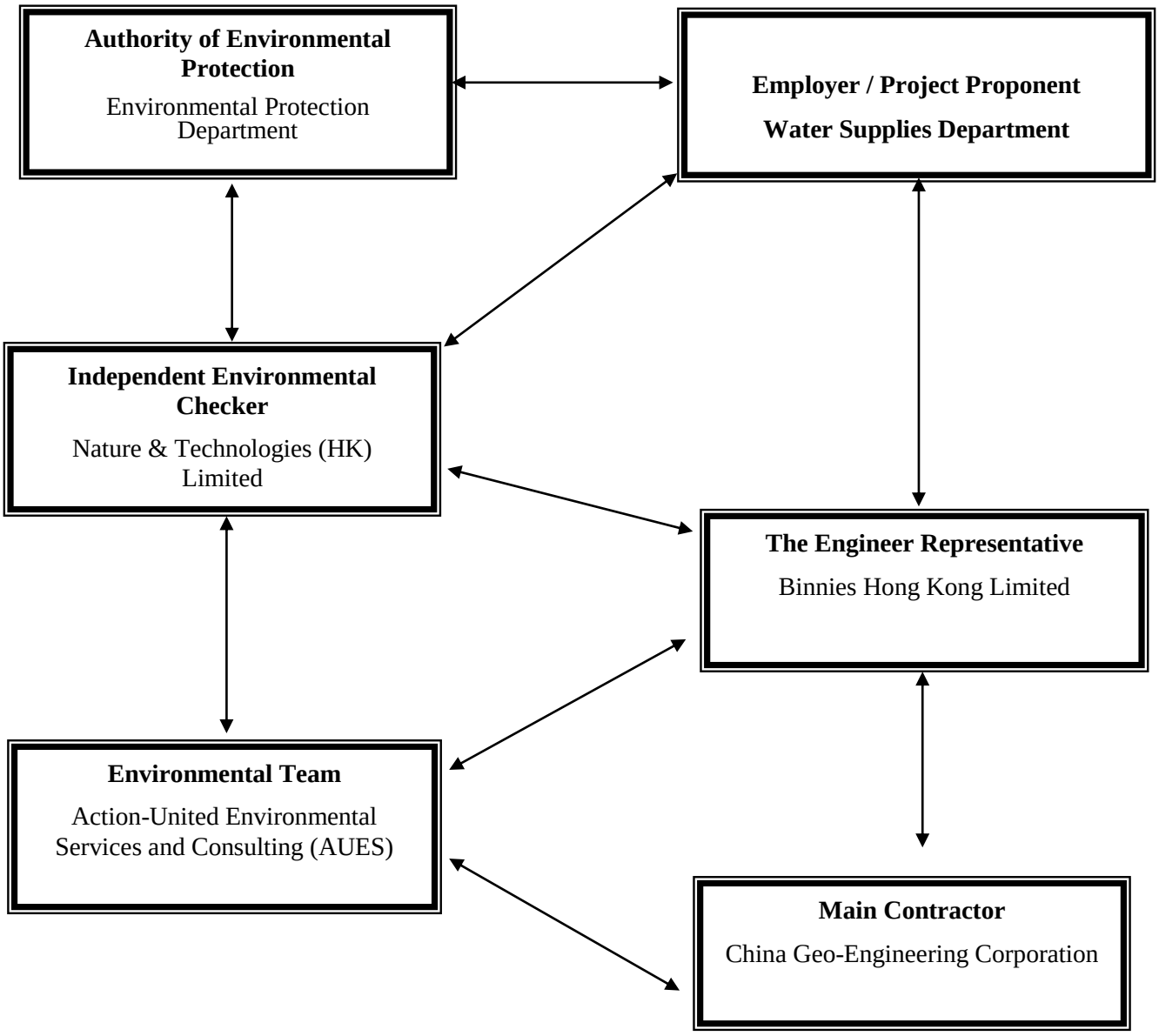

Contact Details of Key Personnel for the Project

Organization	Project Role	Name of Key Staff	Tel No.	Email
WSD	Project Proponent	James Fung	2829 4786	james_lc_fung@wsd.gov.hk
Binnies	Senior Resident Engineer	Anny Yuen	2608 7380	sre.3wsd20@gmail.com
Binnies	Resident Engineer	Chester Chan	2608 7380	chancw@binnies.com
N&T	Independent Environmental Checker	Vega Wong	2877 3122	vegawong@nt.com.hk
CGC	Site Agent	Yuen Chee Wing	51786810	cheewingyuen@yahoo.com.hk
CGC	Environmental Officer	Yoyo Choi	5546 8619	'yoyochoi3wsd20@gmail.com'
AUES	Environmental Team Leader	T. W. Tam	2959 6059	twtam@fordbusiness.com
AUES	Environmental Consultant	Martin Li	2959 6059	martinli@fordbusiness.com

Legend:

WSD (Employer) – Water Supplies Department
Binnies (Engineer Representative) – Binnies Hong Kong Limited
CGC (Main Contractor) –China Geo-Engineering Corporation
N&T (IEC) –Nature & Technologies (HK) Limited
AUES (ET) – Action-United Environmental Services and Consulting (AUES)

Appendix C

Master Construction Program and Site Overview Photo in the Reporting Period

SITE OVERVIEW PHOTO IN THE REPORTING PERIOD



General view of HCF Landscape Softworks

ID	Task Name	Duration	Start	Finish	Predecessors	Successors	% Complete
1	**Key Dates**	**1735 days**	**30/7/21**	**29/4/26**			**0%**
2	Contract Date	1 day	30/7/21	30/7/21			0%
3	Starting Date	1 day	30/7/21	30/7/21		5,6,7,8,9,10,11	0%
4	**Contract Period**	**1734 days**	**31/7/21**	**29/4/26**			**0%**
5	Section 1 - Shek Wu Hui Water Reclamation Plant (SWHWRP)	930 days	31/7/21	15/2/24	3	14FF	0%
6	Section 2 - Landscaping works of SWHWRP	930 days	31/7/21	15/2/24	3	14FF	0%
7	Section 3 - Modification of Table Hill Reclaimed Water Service Reservoir	831 days	31/7/21	8/11/23	3	14FF	0%
8	Section 4 - Mainlaying works in part 3 of the Site	892 days	31/7/21	8/1/24	3	14FF	0%
9	Section 5 - Mainlaying works in part 4 of the Site	1151 days	31/7/21	23/9/24	3	14FF	0%
10	Section 6 - Mainlaying works in part 5 of the Site	1309 days	31/7/21	28/2/25	3	14FF	0%
11	Section 7 - Mainlaying works in part 6 of the Site	1571 days	31/7/21	17/11/25	3	14FF	0%
12	Section 8 - Mainlaying works in part 7 of the Site & remaining WM works	1734 days	31/7/21	29/4/26	3	14FF	0%
13	Section 9 - Conversion works of reclaimed water	1734 days	31/7/21	29/4/26	3	14FF	0%
14	**Contract Completion date**	**0 days**	**29/4/26**	**29/4/26**	**5FF,6FF,7FF,8F**		**0%**
15							
16	**Preliminary & General**	**1675 days**	**30/7/21**	**28/2/26**		**14FF**	**100%**
104							
105	**Section 1 & 2 - Construction of SWHWRP and Landscaping Works**	**1671 days**	**27/8/21**	**24/3/26**			**99%**
106	Access Date (part 1 of the Site)	1 day	27/8/21	27/8/21		107	100%
107	Site clearance	7 days	28/8/21	3/9/21	106	108	100%
108	Initial survey	7 days	4/9/21	10/9/21	107		100%
109	Installation of monitoring instruments and take initial readings	28 days	1/11/21	28/11/21			100%
110	Environmental baseline montioring by ET	33 days	4/11/21	6/12/21		118	100%
111	**Foundation Works - ReWPS**	**318 days**	**31/8/21**	**14/7/22**		**182**	**100%**
146	**Foundation Works - HCF**	**330.5 days**	**2/10/21**	**28/8/22**		**320FS+60 days**	**100%**
174							
175	**Construction of SWHWRP**	**811 days**	**1/5/22**	**19/7/24**			**100%**
176	Submission and acceptance of DfMA proposal	120 days	9/6/22	6/10/22		177	100%
177	Selection of Designer & Supplier for DfMA	30 days	7/10/22	5/11/22	176	178	100%
178	Manufacture of DfMA Precast Segments	45 days	6/11/22	20/12/22	177	179	100%
179	Installation of DfMA segments	90 days	21/12/22	20/3/23	178		100%
180	Submission and acceptance of method statement for construction of ReWPS and HCF	30 days	3/5/22	1/6/22		182	100%
181	**Construction of RC structure of ReWPS**	**336.5 days**	**15/7/22**	**16/6/23**		**312,632,551**	**100%**
285	**Roof Works**	**125 days**	**13/6/23**	**16/10/23**		**689**	**100%**
290	Detailed Design for Internal Façade Treatment for Access Road and Interior Fitting for Internal Rooms	60 days	20/2/23	20/4/23			100%
291	Fitting out Works for Motor Hall & Maintenance Room	33 days	5/6/23	7/7/23	284		100%
292	Waterproofing & Fitting out Works for Pump Hall	21 days	25/4/23	16/5/23	284	539	100%
293	Fitting out Works for Other Rooms	20 days	5/6/23	24/6/23	284		100%
294	**Steelworks and Staircases**	**193 days**	**10/7/23**	**18/1/24**			**100%**
309	**Flooding Event on 8 September 2023**	**54 days**	**8/9/23**	**31/10/23**			**100%**
310	Water Pumping and Cleaning of Flooded Pump Hall	14 days	8/9/23	21/9/23		311	100%
311	Remedial Works for Damaged Fitting out at Pump Hall due to Flooding	40 days	22/9/23	31/10/23	310	579	100%
312	**Civil Works in Pump Sump**	**152 days**	**16/6/23**	**15/11/23**	**181**		**100%**
319	**Construction of RC structure of HCF**	**252.5 days**	**28/8/22**	**7/5/23**		**632,551**	**100%**
320	**Construction of Superstructure (above ground) - Grid Line 1-3**	**192.5 days**	**27/10/22**	**7/5/23**	**146FS+60 days**		**100%**
349	**Construction of Superstructure (above ground) - Grid Line 3-7**	**208 days**	**28/8/22**	**24/3/23**	**146**	**392,406,402**	**100%**
392	Backfilling of general fill material up to +7.2mPD, and removal of ELS	90 days	24/3/23	22/6/23	349	440,438	100%

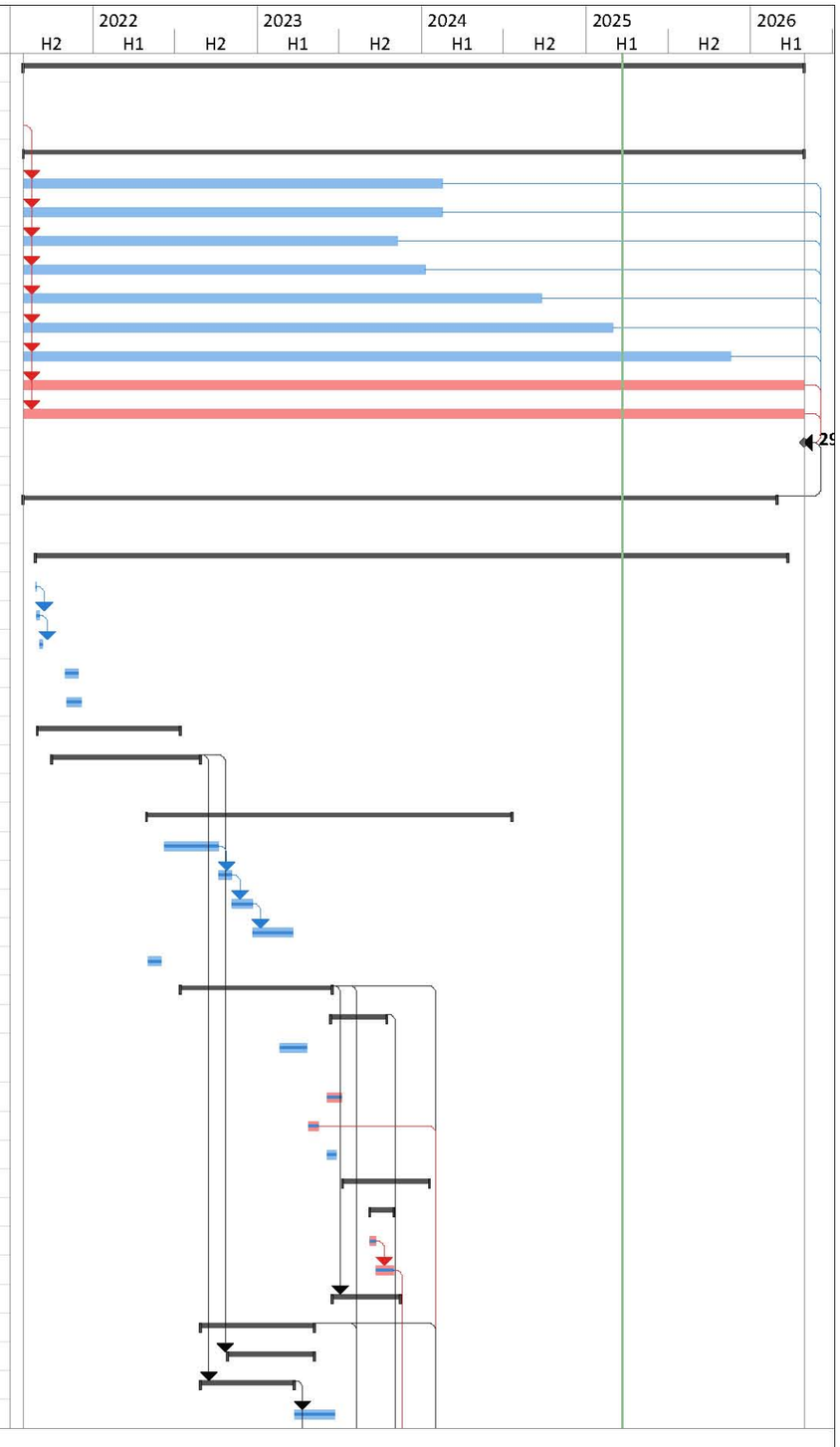

Project: 3WSD20 Programme
Programme Rev. 35
(up to 28 February 2025)

Task	Inactive Task	Manual Summary Rollup	External Milestone	Manual Progress
Split	Inactive Milestone	Manual Summary	Deadline	
Milestone	Inactive Summary	Start-only	Critical	
Summary	Manual Task	Finish-only	Critical Split	
Project Summary	Duration-only	External Tasks	Progress	

ID	Task Name	Duration	Start	Finish	Predecessors	Successors	% Complete
393	**Roof Works**	**281.5 days**	**13/6/23**	**20/3/24**			**100%**
401	**Civil Works in Contact Tank**	**251.5 days**	**24/3/23**	**30/11/23**		**407**	**100%**
405	Detailed Design for Internal Façade Treatment for Assess Road and Interior Fitting for Internal Rooms	60 days	19/6/23	17/8/23			100%
406	Fitting out Works for Rooms	180 days	24/3/23	20/9/23	349		100%
407	Construction of Reclaimed Water Refilling Station	60 days	1/12/23	29/1/24	401	552	100%
408	**Riverside Promenade**	**60 days**	**21/5/24**	**19/7/24**		**650**	**100%**
409	PMI-259 for Provision of Concrete Pavement (Stage 1)	1 day	21/5/24	21/5/24		410	100%
410	Make Good Soil Surface	45 days	22/5/24	5/7/24	409	411	100%
411	Cast Concrete Pavement	14 days	6/7/24	19/7/24	410		100%
412	**Steelworks**	**194 days**	**7/8/23**	**16/2/24**			**100%**
425	**Flooding Event on 8 September 2023**	**54 days**	**8/9/23**	**31/10/23**			**100%**
426	Water Pumping and Cleaning of Flooded Pipe Gallery	14 days	8/9/23	21/9/23		427	100%
427	Remedial Works for Damaged Fitting out at Pipe Gallery due to Flooding	40 days	22/9/23	31/10/23	426		100%
428	Re-Ordering of Flooded Waterproofing Materials for Contact Tank	31 days	1/10/23	31/10/23		404	100%
429	Additional Corridor at Chemical Room	45 days	1/10/23	15/11/23	439		100%
430	**Provision of Fire Services, Flushing and Fresh Water Supply by WSD**	**664 days**	**1/5/22**	**23/2/24**			**100%**
431	WWO542 design submission for Fire Service, Flushing and Fresh Water Supply	60 days	1/5/22	29/6/22		432	100%
432	Withhold Acceptance of WWO542 submission by WSD due to DSD EVA Issue	304 days	30/6/22	29/4/23	431	433	100%
433	Re-Submission of WWO542	90 days	30/4/23	28/7/23	432	434	100%
434	Acceptance of WWO542 by WSD	90 days	29/7/23	26/10/23	433		100%
435	Submission of WWO46 Part I, II & III for Fire Services Water Supply	120 days	27/10/23	23/2/24			100%
436	**Construction of roadworks**	**242 days**	**22/6/23**	**19/2/24**			**100%**
437	**Construction of underground utilities**	**242 days**	**22/6/23**	**19/2/24**		**687FS-60 days**	**100%**
460	**E&M Works of SWHWRP**	**1660 days**	**7/9/21**	**24/3/26**			**99%**
461	**Design and Submission Stage**	**391 days**	**7/9/21**	**2/10/22**			**100%**
498	**Procurement and Delivery of Equipment**	**727 days**	**26/1/22**	**22/1/24**			**100%**
535	**Major Installation Works for Operation of SWHWRP except Main Pumps**	**594.5 days**	**16/6/23**	**30/1/25**	**245,284**	**811FS-90 days**	**100%**
536	Installation of FS Equipment	270 days	16/6/23	12/3/24	526	718	100%
537	Installation of MVAC Equipment	77 days	4/1/24	20/3/24	528,296,414	744,719	100%
538	Installation of Lifting Appliance at Motor Hall of RWPS	21 days	28/6/23	18/7/23	512,245	553,722	100%
539	Installation of Lifting Appliance at Pump Hall of RWPS	49 days	1/2/24	20/3/24	292	722	100%
540	Installation of Lifting Appliance at Pipe Gallery of HCF	60 days	16/6/23	15/8/23		722	100%
541	Installation of Penstocks at HCF	150 days	16/6/23	13/11/23	504	403,702	100%
542	Installation of Penstocks at RWPS	45 days	15/11/23	30/12/23	318		100%
543	Installation of Stoplogs at RWPS	45 days	15/11/23	30/12/23	318	703	100%
544	Installation of Surge Vessel (4 Nos.) & Air Compressor (2 Nos.)	116 days	29/10/23	21/2/24	502	706	100%
545	Installation of Air Blower (2 Nos.) & Air Diffuser (1 set)	130 days	20/9/23	27/1/24	510	704,705,732	100%
546	Installation of tanks (14 nos.) & Chemical Pumps (12 nos.)	135 days	9/9/23	21/1/24	508	598,707,729,73	100%
547	Installation of Pipeworks (DI, Chemical pipe, Air pipe)	140 days	16/6/23	3/11/23	516		100%
548	Installation of Cabling, MCC & DCS	254 days	11/7/23	20/3/24	532	708	100%
549	Installation of Instrumentation and Monitoring Stations	135 days	11/9/23	23/1/24	522	709,727,728	100%
550	Installation of LV Switchborad / MCC	128 days	14/11/23	20/3/24	518	715	100%
551	Installation of BEMS System	365 days	1/2/24	30/1/25	181,319	713	100%
552	Installation of Equipment for Reclaimed Water Refilling Station	300 days	30/1/24	24/11/24	407	725,726	100%
553	**Installation of Reclaimed Water Pumps (6 Nos.)**	**162 days**	**8/9/23**	**16/2/24**	**500,538**	**600**	**100%**
554	Flooding Event on 8 September 2023	1 day	8/9/23	8/9/23		555	100%
555	Preliminary Investigation on the Flooded Pumps (5 Nos.)	13 days	9/9/23	21/9/23	554	556	100%

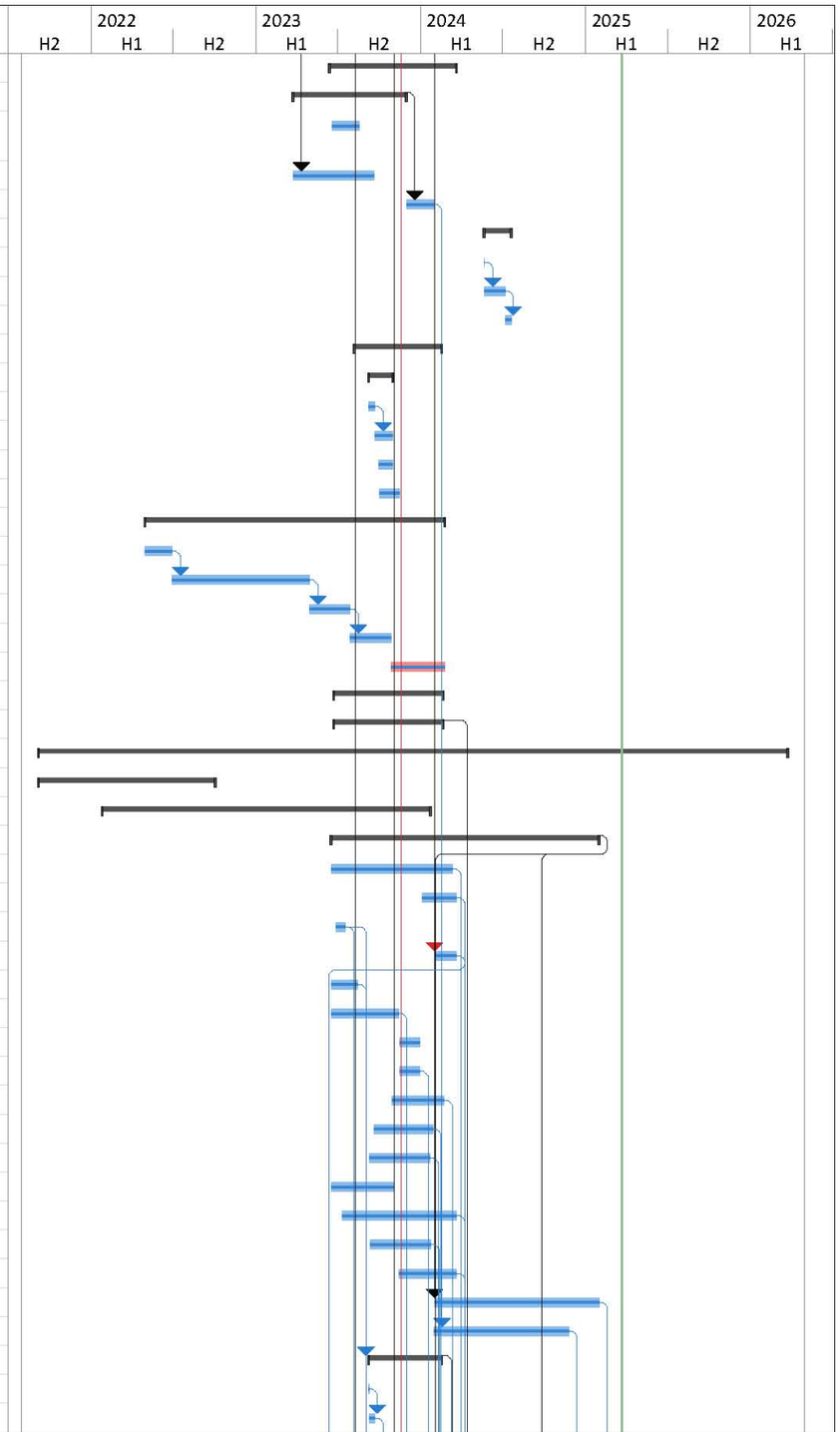

Project: 3WSD20 Programme
Programme Rev. 35
(up to 28 February 2025)

Task
Split
Milestone
Summary
Project Summary
Inactive Task
Inactive Milestone
Inactive Summary
Manual Task
Duration-only
Manual Summary Rollup
Manual Summary
Start-only
Finish-only
External Tasks
External Milestone
Deadline
Critical
Critical Split
Progress
Manual Progress

ID	Task Name	Duration	Start	Finish	Predecessors	Successors	% Complete
556	Ordering of Parts for Reparing based on Investigation Results	3 days	22/9/23	24/9/23	555	557,563	100%
557	**Delivery of Parts**	**60 days**	**25/9/23**	**23/11/23**	**556**		**100%**
562	**Detailed Investigation**	**34 days**	**25/9/23**	**28/10/23**			**100%**
566	**KTN Pump Repairing**	**48 days**	**29/10/23**	**15/12/23**			**100%**
571	**TBH Pump Repairing**	**64 days**	**15/12/23**	**16/2/24**			**100%**
578	**KTN Pump Installation**	**94 days**	**1/11/23**	**2/2/24**			**100%**
579	Installation of Pump No.1 (Good Condition)	28 days	1/11/23	28/11/23	311	580,581	100%
580	SAT for Pump No.1	18 days	13/1/24	30/1/24	579,585		100%
581	Installation of Pump No.2 (Repaired)	28 days	29/11/23	26/12/23	568,579	582	100%
582	SAT for Pump No.2	18 days	27/12/23	13/1/24	581		100%
583	Installation of Pump No.3 (Repaired)	28 days	16/12/23	12/1/24	570	584,693	100%
584	SAT for Pump No.3	21 days	13/1/24	2/2/24	583		100%
585	**Power Energization Related Items**	**446 days**	**24/10/22**	**12/1/24**		**580,600**	**100%**
592	**FS / DG Inspection Related Items**	**542 days**	**1/8/22**	**24/1/24**			**100%**
600	Operation of SWHWRP to Supply Reclaimed Water	0 days	20/3/24	20/3/24	553,585,535	601	100%
601	Planned completion for section 1	0 days	20/3/24	20/3/24	600	814	100%
602	Planned completion for section 2	0 days	24/3/26	24/3/26	663FF		70%
603	**Remaining Works**	**1731 days**	**30/7/21**	**25/4/26**			**65%**
604	**External Works**	**834 days**	**15/8/23**	**25/11/25**			**65%**
605	**Construction of fence wall except near SSSH**	**124.5 days**	**20/2/24**	**23/6/24**		**633SS**	**100%**
609	Fabrication of Entrance Gates and Logo Feature	60 days	20/4/24	19/6/24	631SF		100%
610	Fabrication of steelworks	60 days	20/2/24	20/4/24	611SF		100%
611	Installation of wall finishes and steelworks	70 days	20/4/24	29/6/24		610SF	100%
612	**Construction of fence wall near SSSH**	**156 days**	**21/12/24**	**25/5/25**			**62%**
613	PMI-354 for Revised Fence Wall Details and Associated Rectification Works at Boundary Wall of SSSH	0 days	21/12/24	21/12/24		616,618,615	100%
614	**Preparation Work**	**130 days**	**21/12/24**	**29/4/25**			**75%**
615	Subletting of the Associated Works	100 days	21/12/24	30/3/25	613	617,619	80%
616	Submission and Approval of Shop Drawings for Revised Fence Wall	100 days	21/12/24	30/3/25	613		80%
617	Steelwork Modification in Factory	30 days	31/3/25	29/4/25	615		0%
618	Material Submission for SSSH Fence Wall Painting	75 days	21/12/24	5/3/25	613	619	100%
619	Site Trial for SSSH Fence Wall Rectification	7 days	31/3/25	6/4/25	618,615	621,622	0%
620	**Site Work**	**49 days**	**7/4/25**	**25/5/25**			**0%**
621	SSSH Fence Wall Rectification	21 days	7/4/25	27/4/25	619		0%
622	Breaking of Concrete for Embedment of Fixing Plates	21 days	7/4/25	27/4/25	619	623	0%
623	Installation of Steel Fence	21 days	28/4/25	18/5/25	622	624	0%
624	Make Good Concrete Pavement Surface	7 days	19/5/25	25/5/25	623		0%
625	**Finishing Works of EVA**	**74 days**	**28/8/24**	**10/11/24**			**100%**
626	Breaking of Temporary Bitumen Pavement	14 days	28/8/24	11/9/24	759	627,630,628,6	100%
627	Pavement Works of EVA	60 days	11/9/24	10/11/24	626	631	100%
628	Installation of Multipart Covers	60 days	11/9/24	10/11/24	626		100%
629	Installation of Matching Covers	60 days	11/9/24	10/11/24	626		100%
630	Construction of Walls and Columns for Gate 1 and Gate 2	60 days	11/9/24	10/11/24	626	631	100%
631	Installation of Gate 1 and Gate 2	7 days	10/11/24	17/11/24	630,627	609SF	100%
632	**Installation of architectural works**	**317.5 days**	**15/8/23**	**27/6/24**	**181,319**		**100%**
633	**Design submission and fabrication of steelwork system for the aluminum fin**	**90 days**	**1/10/23**	**30/12/23**	**605SS**		**100%**
639	**Installation of architectural works for RWPS**	**270 days**	**1/10/23**	**27/6/24**			**100%**
644	**Installation of architectural works for HCF**	**315 days**	**15/8/23**	**24/6/24**			**100%**

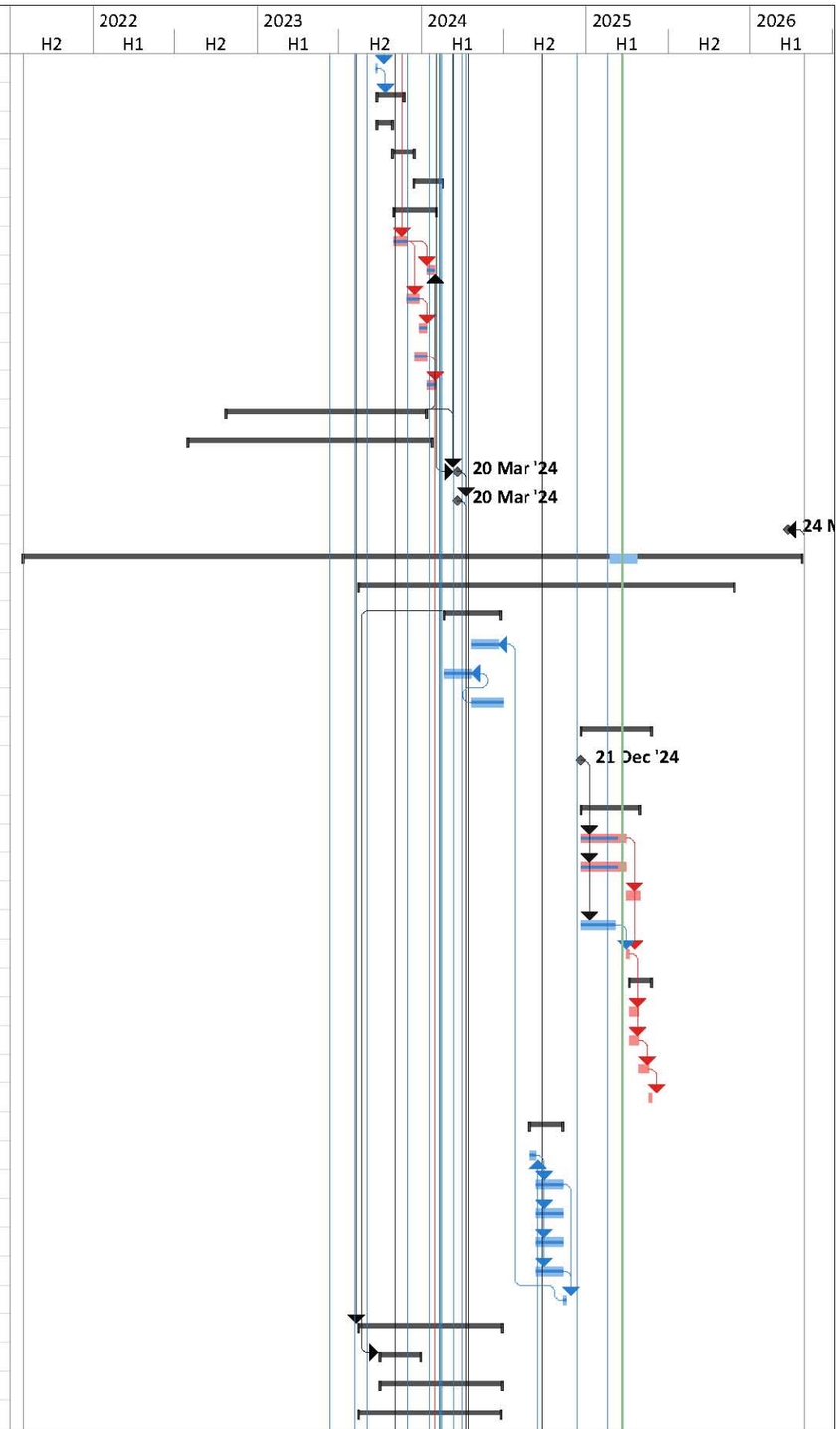

Project: 3WSD20 Programme
Programme Rev. 35
(up to 28 February 2025)

Task	Inactive Task	Manual Summary Rollup	External Milestone	Manual Progress	
Split	Inactive Milestone	Manual Summary	Deadline		
Milestone	Inactive Summary	Start-only	Critical		
Summary	Manual Task	Finish-only	Critical Split		
Project Summary	Duration-only	External Tasks	Progress		

ID	Task Name	Duration	Start	Finish	Predecessors	Successors	% Complete
649	**Riverside Promenade (Stage 2)**	**494 days**	**20/7/24**	**25/11/25**			**0%**
663	**Landscape works**	**1714 days**	**30/7/21**	**8/4/26**		**602FF**	**74%**
664	**Civil Works**	**279 days**	**21/3/24**	**24/12/24**			**100%**
665	**Roof of HCF**	**94 days**	**21/3/24**	**22/6/24**		**681**	**100%**
666	Laying of Root Barrier	14 days	21/3/24	3/4/24	400	667	100%
667	Deposition of Aggregates	14 days	4/4/24	17/4/24	666	668	100%
668	Construction of Other Footpaths	38 days	18/4/24	25/5/24	667	669	100%
669	Laying of Geotextile and Drainage Layer	7 days	26/5/24	1/6/24	668	670	100%
670	Deposition of Planting Soil	21 days	2/6/24	22/6/24	669	677	100%
671	**Ground Floor**	**7 days**	**18/12/24**	**24/12/24**		**681**	**100%**
672	Revision of Landscape Plan at G/F (PMI-350)	0 days	18/12/24	18/12/24		673,678	100%
673	Deposition of Planting Soil	7 days	18/12/24	24/12/24	672		100%
674	**Irrigation System**	**1359 days**	**30/7/21**	**18/4/25**			**96%**
675	Preliminary Design of Irrigation System	365 days	30/7/21	29/7/22		676	100%
676	Detailed Design of Irrigation System	680 days	30/7/22	8/6/24	675	677	100%
677	Installation of Irrigation System on Roof of HCF	300 days	23/6/24	18/4/25	676,670		90%
678	Revised Detailed Design of Irrigation System due to PMI-350	30 days	18/12/24	16/1/25	672	679	100%
679	Installation of Irrigation System at G/F	30 days	17/1/25	15/2/25	678	680	100%
680	SAT of Irrigation System	30 days	16/2/25	17/3/25	679		0%
681	Landscape works within SWHWRP	105 days	25/12/24	8/4/25	665,671	682	0%
682	Establishment Works	365 days	9/4/25	8/4/26	681		0%
683	**E&M Works**	**1211 days**	**1/1/23**	**25/4/26**			**64%**
684	**Installation of E&M Works**	**691.5 days**	**16/6/23**	**7/5/25**			**75%**
685	Installation of Internal BS/lighting Equipment	519 days	1/8/23	31/12/24	524	720	0%
686	Installation of External Lighting for EVA	210 days	1/11/23	28/5/24	439,640FS-42 c	721	100%
687	Installation of ELV System (CCTV & Access Control)	262 days	13/4/24	31/12/24	437FS-60 days	710,711	100%
688	Installation of Plumbing & Drainage Equipment	564 days	16/6/23	31/12/24	514	712	100%
689	Installation of PV Panels	240 days	16/10/23	12/6/24	524,285	714	100%
690	Installation of Flowmeter and BV for DN450 Overflow Pipe	344 days	23/1/24	31/12/24	534	716,717,733	100%
691	Provurement and Installation of Additional Sensors at RWPS (PMI-185 and PMI-186)	330 days	12/6/24	7/5/25			50%
692	**TBH Pump Installation**	**101 days**	**13/1/24**	**22/4/24**			**100%**
693	Installation of Pump No.1 (Repaired)	45 days	13/1/24	26/2/24	573,583	694	100%
694	Installation of Pump No.2 (Repaired but Defective)	28 days	27/2/24	25/3/24	693	695,697	100%
695	Installation of Pump No.3 (Repaired)	28 days	26/3/24	22/4/24	694	724	100%
696	**Defective TBH Pump No.2 due to Flooding on 8 September 2023**	**334 days**	**26/3/24**	**22/2/25**		**723**	**87%**
697	Investigation of Defective TBH Pump No.2	109 days	26/3/24	12/7/24	694	698	100%
698	Ordering and Delivery of Parts for Repairing Work	120 days	13/7/24	9/11/24	697	699	100%
699	Off-Site Pump Repairing Work	45 days	10/11/24	24/12/24	698	700	100%
700	Pump Installation	60 days	25/12/24	22/2/25	699		30%
701	**SAT for E&M Works**	**1012 days**	**19/7/23**	**25/4/26**			**62%**
702	Penstocks	530 days	13/11/23	26/4/25	541		31%
703	Stoplogs	480 days	30/12/23	23/4/25	543		33%
704	Air Blower	400 days	28/1/24	2/3/25	545		90%
705	Air Diffuser	429 days	28/1/24	31/3/25	545		20%
706	Surge Vessel & Air Compressor	400 days	22/2/24	27/3/25	544		50%
707	Chemical Pumps	420 days	22/1/24	16/3/25	546		80%
708	MCC & DCS	400 days	21/3/24	24/4/25	548		10%
709	Instrumentation and Monitoring Stations	430 days	24/1/24	28/3/25	549		80%

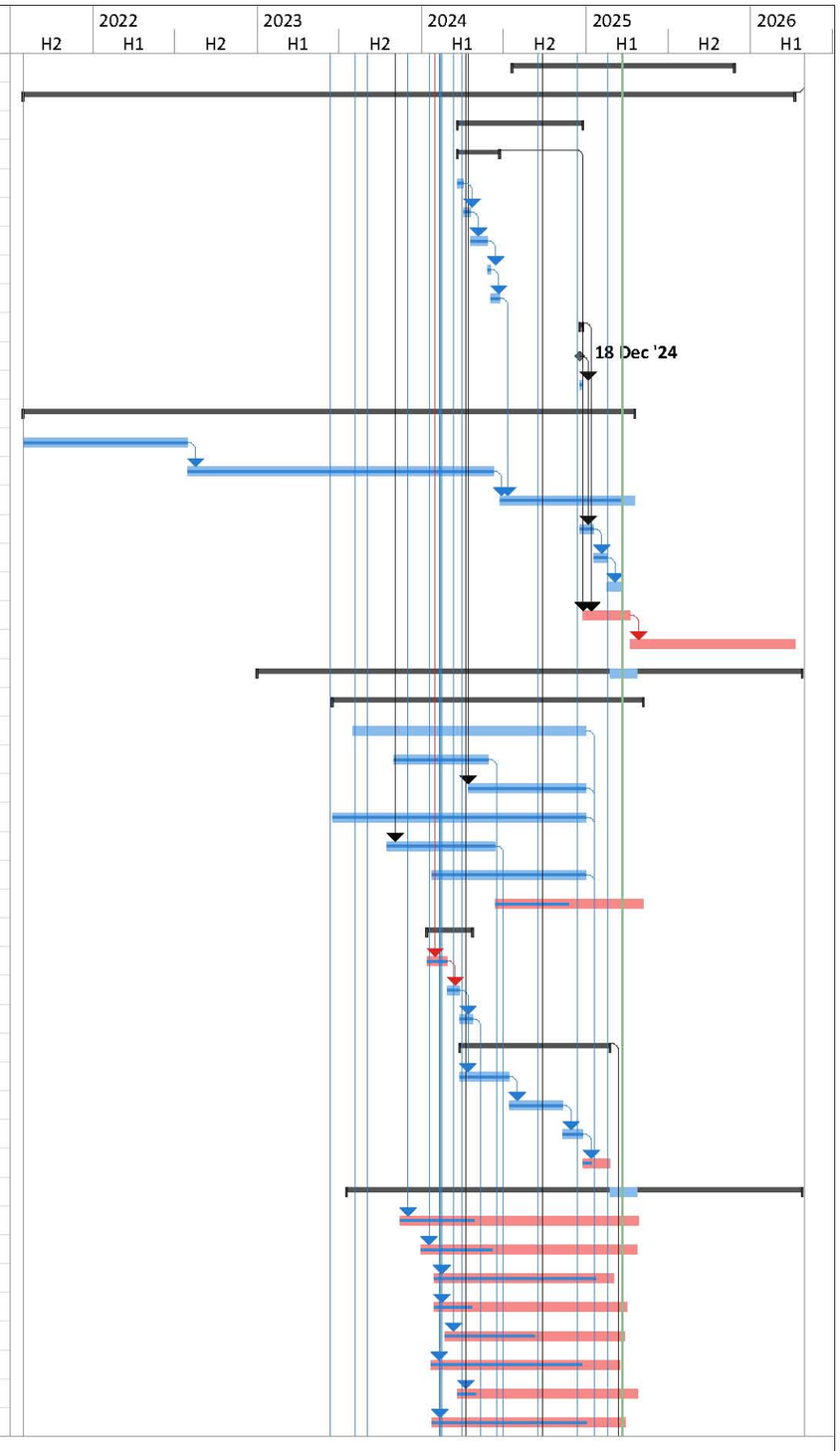

Project: 3WSD20 Programme
Programme Rev. 35
(up to 28 February 2025)

Task
Split
Milestone
Summary
Project Summary
Inactive Task
Inactive Milestone
Inactive Summary
Manual Task
Duration-only
Manual Summary Rollup
Manual Summary
Start-only
Finish-only
External Tasks
External Milestone
Deadline
Critical
Critical Split
Progress
Manual Progress

ID	Task Name	Duration	Start	Finish	Predecessors	Successors	% Complete
710	Electrical System	90 days	31/12/24	31/3/25	687		78%
711	ELV System	90 days	31/12/24	31/3/25	687		20%
712	Plumbing & Drainage Equipment	90 days	31/12/24	26/4/25	688		20%
713	BEMS System	90 days	31/1/25	30/4/25	551		30%
714	PV Panels	14 days	12/6/24	26/6/24	689		100%
715	LV Switchborad / MCC	330 days	21/3/24	22/3/25	550		85%
716	Flowmeter for DN450 Overflow Pipe	120 days	1/1/25	30/4/25	690		0%
717	BV for DN450 Overflow Pipe	90 days	1/1/25	31/3/25	690		50%
718	FS Equipment	365 days	12/3/24	12/3/25	536		100%
719	MVAC Equipment	365 days	21/3/24	20/3/25	537		58%
720	Internal BS/lighting Equipment	90 days	1/1/25	31/3/25	685		75%
721	External Lighting for EVA	300 days	29/5/24	24/3/25	686	745	75%
722	Lifting Appliance	380 days	19/7/23	16/3/25	538,539,540		95%
723	TBH Pump No.2	60 days	23/2/25	23/4/25	696		0%
724	TBH Pump No.3	21 days	23/4/24	13/5/24	695		100%
725	Reclaimed Water Refilling Station	150 days	25/11/24	23/4/25	552		51%
726	Reclaimed Water Pumping System	150 days	25/11/24	23/4/25	552		70%
727	Inlet Pumping Control System	450 days	24/1/24	17/4/25	549		73%
728	Inlet By-pass System	450 days	24/1/24	17/4/25	549		78%
729	Primary Dosing System	450 days	22/1/24	15/4/25	546		88%
730	Secondary Dosing System	450 days	22/1/24	15/4/25	546		83%
731	Supplementary Dosing System	450 days	22/1/24	15/4/25	546		20%
732	Aeration	450 days	28/1/24	21/4/25	545		68%
733	Emergency By-pass System	480 days	1/1/25	25/4/26	690		81%
734	**SAT for Digital Twin**	242 days	1/2/25	30/9/25			20%
735	**Provision of Flushing and Fresh Water Supply by WSD**	**488 days**	**21/12/23**	**21/4/25**			**80%**
736	PMI-184 for Master Meter Room Detail	0 days	21/12/23	21/12/23		738	100%
737	Clarification on Ambiguities and Inconsisitencies of Sanitary Items	0 days	12/4/24	12/4/24		738	100%
738	Submission of WWO46 Part I, II & III for Fresh Water and Flushing Water Supply	109 days	12/4/24	29/7/24	736,737		100%
739	PMI-327 for Engagement of RPE for Fresh Water and Flushing Water Supply	0 days	9/10/24	9/10/24		740	100%
740	Submission of WWO46 Part IV for Fresh Water and Flushing Water Supply	150 days	9/10/24	7/3/25	739	741	90%
741	WSD Inspection and Associated Testing	45 days	8/3/25	21/4/25	740	742	0%
742	Granting of Water Supply by WSD	0 days	21/4/25	21/4/25	741		0%
743	**FS Inspection**	**421 days**	**30/11/23**	**24/1/25**			**100%**
744	Completion of MVAC	0 days	2/4/24	2/4/24	537	757	100%
745	Completion of EVA Lighting	0 days	18/6/24	18/6/24	721	757	100%
746	Direct Link Cabling to FSD Laid by HKT	200 days	30/11/23	17/6/24	455	757	100%
747	**FS Water Supply**	**199 days**	**22/1/24**	**8/8/24**			**100%**
748	Excavation & Installation of Watermains into Water Meter Room	21 days	29/1/24	19/2/24	452		100%
749	Falsework Dismantling inside Water Meter Room	10 days	22/1/24	1/2/24	451	750	100%
750	FS Pipe Installation inside Water Meter Room	30 days	1/2/24	2/3/24	749	751	100%
751	Plumbing and BS Installation inside Water Meter Room	60 days	2/3/24	1/5/24	750	752	100%
752	WWO46 Part IV and WSD Inspection	22 days	1/5/24	23/5/24	751	753	100%
753	FS Water Pipe Connection	30 days	23/5/24	22/6/24	752	754	100%
754	Handover Inspection	30 days	22/6/24	22/7/24	753	755	100%
755	Water Sterilization Test	14 days	22/7/24	5/8/24	754	756	100%
756	Approval Letter from WSD (FSCA)	3 days	5/8/24	8/8/24	755	757	100%
757	Submission of FSI 314 & 501	1 day	8/8/24	9/8/24	596,756,744,7	758	100%

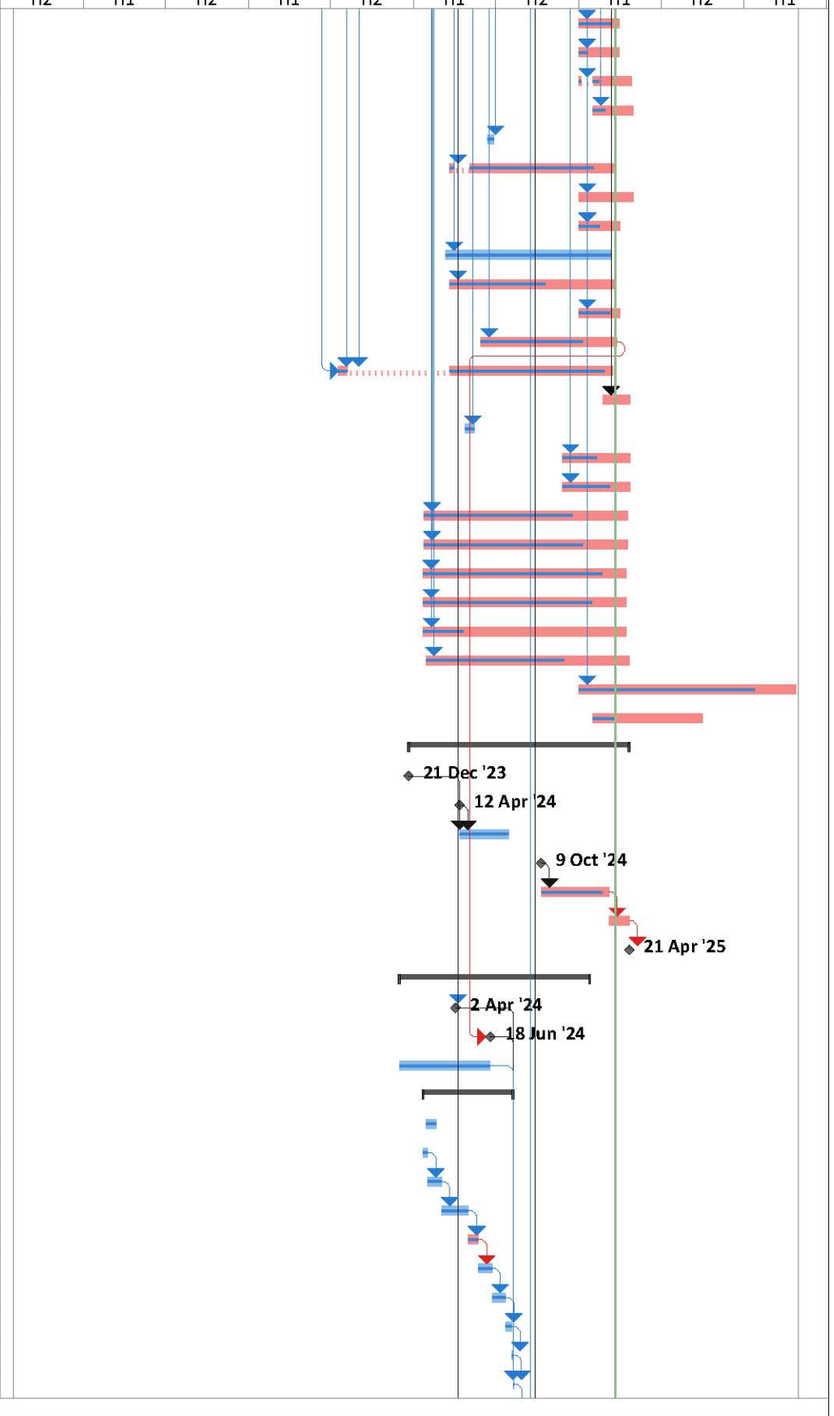

Project: 3WSD20 Programme
Programme Rev. 35
(up to 28 February 2025)

Task	Inactive Task	Manual Summary Rollup	External Milestone	Manual Progress	
Split	Inactive Milestone	Manual Summary	Deadline		
Milestone	Inactive Summary	Start-only	Critical		
Summary	Manual Task	Finish-only	Critical Split		
Project Summary	Duration-only	External Tasks	Progress		

ID	Task Name	Duration	Start	Finish	Predecessors	Successors	% Complete
758	Document Review by FSD and Meeting with FSD	18 days	9/8/24	27/8/24	757	759	100%
759	Withdrawal of FS Inspection Application	1 day	27/8/24	28/8/24	758	760,626	100%
760	PMI-311 for Review of GBP based on Revised Layout of SWHWRP	7 days	28/8/24	4/9/24	759	761	100%
761	Revise VAC Drawings based on Revised Layout	26 days	4/9/24	30/9/24	760	762	100%
762	Submission of AP Endorsed FSI314 for VAC Drawings to FSD	0 days	30/9/24	30/9/24	761	763	100%
763	Review and Approval of VAC Drawings by FSD	30 days	30/9/24	30/10/24	762	764	100%
764	FS Inspection Application	20 days	30/10/24	19/11/24	763	765	100%
765	FS Inspection	0 days	19/11/24	19/11/24	764	766	100%
766	Defect Rectification	45 days	19/11/24	3/1/25	765	767	100%
767	Application for FS Re-Inspection	7 days	3/1/25	10/1/25	766	768	100%
768	FS Re-Inspection	0 days	10/1/25	10/1/25	767	769	100%
769	Obtain FSD approval letter (Form FS172 Fire Certificate)	14 days	10/1/25	24/1/25	768		100%
770	**Interface Works**	**1153 days**	**1/1/23**	**26/2/26**			**56%**
771	**SWHWRP**	**684 days**	**1/1/23**	**14/11/24**			**89%**
772	Liaison with PCCW	524 days	1/1/23	7/6/24		773	100%
773	Installation of Workstations	6 days	8/6/24	13/6/24	772	774	100%
774	5G Wireless Network	1 day	14/6/24	14/6/24	773	775	100%
775	Fibre Megalink Network	153 days	15/6/24	14/11/24	774		50%
776	**Tai Po Tau No. 4 Raw Water Pumping Station**	**591 days**	**1/1/23**	**13/8/24**			**95%**
777	Liaison with PCCW	524 days	1/1/23	7/6/24		778	100%
778	Installation of Workstations	6 days	8/6/24	13/6/24	777	779	100%
779	5G Wireless Network	1 day	14/6/24	14/6/24	778	780	100%
780	Fibre Megalink Network	60 days	15/6/24	13/8/24	779		50%
781	**Table Hill Reclaimed Water Service Reservoir**	**684 days**	**1/1/23**	**14/11/24**			**100%**
782	Liaison with PCCW	500 days	1/1/23	14/5/24		783	100%
783	Installation of Workstations	30 days	15/5/24	13/6/24	782	784	100%
784	5G Wireless Network	1 day	14/6/24	14/6/24	783	785	100%
785	Fibre Megalink Network	153 days	15/6/24	14/11/24	784		100%
786	**UV Building in DSD SWHSTW**	**182 days**	**1/5/24**	**29/10/24**			**0%**
787	Installation of 3 Additional Water Quality Monitoring Sensors	180 days	1/5/24	27/10/24			0%
788	Liaison with PCCW and DSD	180 days	1/5/24	27/10/24		789	0%
789	Installation of Workstations	1 day	28/10/24	28/10/24	788	790	0%
790	5G Wireless Network	1 day	29/10/24	29/10/24	789		0%
791	**WSD Kowloon Bay Office**	**737 days**	**1/1/23**	**6/1/25**			**99%**
792	Liaison with PCCW and WSD	709 days	1/1/23	9/12/24		793	100%
793	Installation of Workstations	21 days	10/12/24	30/12/24	792	794	90%
794	Megalink Network	7 days	31/12/24	6/1/25	793		0%
795	**WSD Kowloon Laboratory**	**667 days**	**1/1/23**	**28/10/24**			**0%**
796	Liaison with PCCW and WSD	660 days	1/1/23	21/10/24		797	0%
797	Installation of Workstations	6 days	22/10/24	27/10/24	796	798	0%
798	5G Wireless Network	1 day	28/10/24	28/10/24	797		0%
799	**DSD- Zone B Control Building**	**667 days**	**1/5/24**	**26/2/26**			**0%**
800	Liaison with PCCW and DSD	660 days	1/5/24	19/2/26		801	0%
801	Installation of Workstations	6 days	20/2/26	25/2/26	800	802	0%
802	5G Wireless Network	1 day	26/2/26	26/2/26	801		0%
803	**DSD- Zone C Workshop No.2**	**187 days**	**1/5/24**	**3/11/24**			**0%**
804	Liaison with PCCW and DSD	180 days	1/5/24	27/10/24		805	0%
805	Installation of Workstations	6 days	28/10/24	2/11/24	804	806	0%

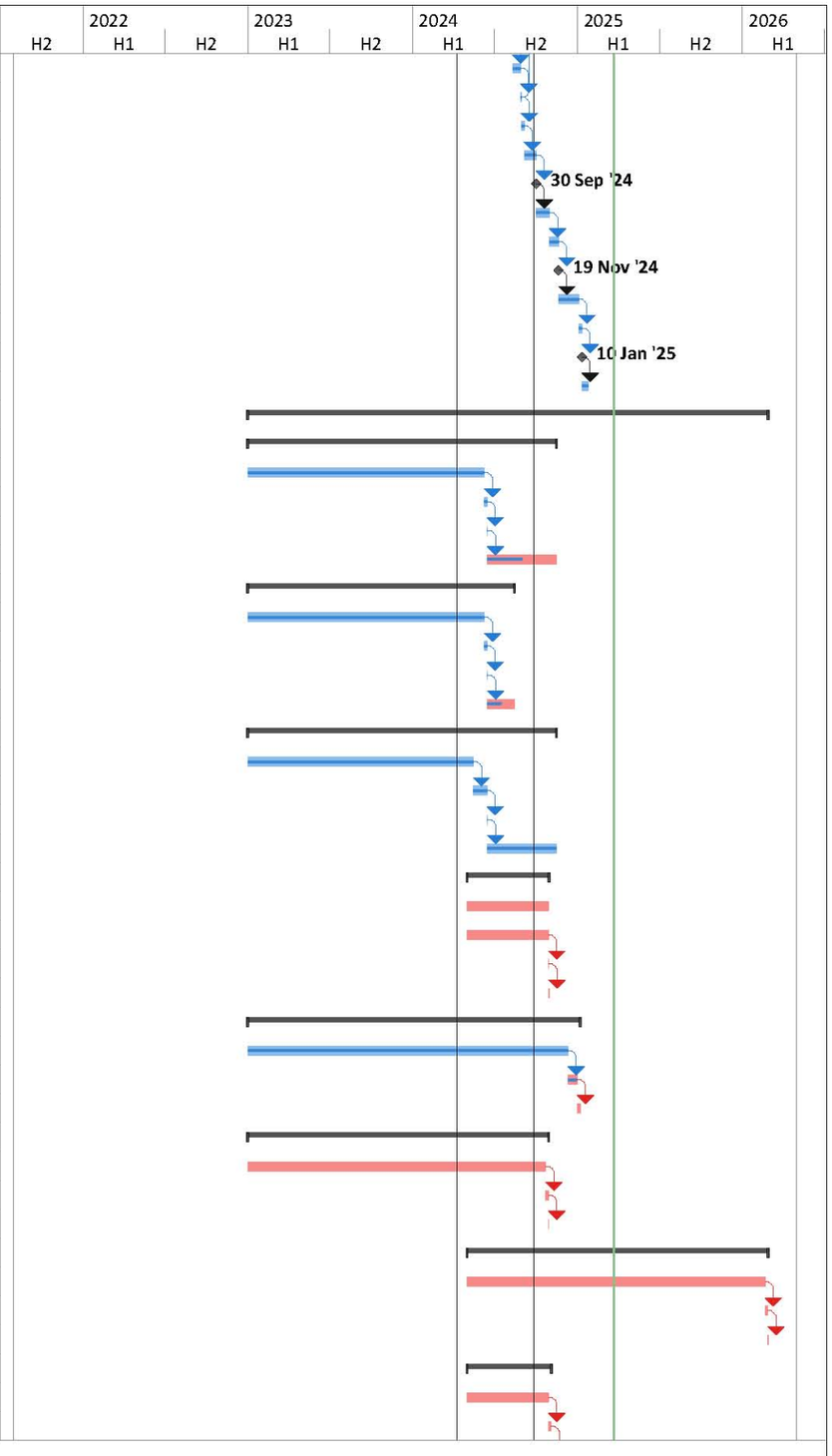

Project: 3WSD20 Programme
Programme Rev. 35
(up to 28 February 2025)

Task
Split
Milestone
Summary
Project Summary
Inactive Task
Inactive Milestone
Inactive Summary
Manual Task
Duration-only
Manual Summary Rollup
Manual Summary
Start-only
Finish-only
External Tasks
External Milestone
Deadline
Critical
Critical Split
Progress
Manual Progress

ID	Task Name	Duration	Start	Finish	Predecessors	Successors	% Complete
806	5G Wireless Network	1 day	3/11/24	3/11/24	805		0%
807	**System Commissioning Test**	**180 days**	**27/12/23**	**23/6/24**			**100%**
808	**Evaluation Period**	**79 days**	**14/2/24**	**2/5/24**		**812**	**100%**
809	**Handover Document Submission and Approval**	**578 days**	**1/10/23**	**30/4/25**			**78%**
810	Testing Procedures & Commissioning Plan	120 days	1/10/23	28/1/24			100%
811	As Fitted Drawings	180 days	2/11/24	30/4/25	535FS-90 days	813SS	80%
812	O&M Manual	330 days	3/5/24	28/3/25	808		90%
813	Training Material	150 days	2/11/24	31/3/25	811SS		30%
814	**Operator Expertise Transfer Period (OETP)**	180 days	21/3/24	16/9/24	601		0%
815							
816	**Section 3 - Modification of Table Hill Reclaimed Water Service Reservoir**	**1288 days**	**1/10/21**	**10/4/25**			**72%**
817	Access Date (part 2 of the Site)	1 day	1/10/21	1/10/21			100%
818	Initial survey and condition survey	45 days	7/2/22	23/3/22		819FS+117 day	100%
819	Design submission and acceptance of the supplementary dosing and dyeing system (E&M)	141 days	19/7/22	6/12/22	818FS+117 day	820FS-45 days	100%
820	Submission and acceptance of method statement for supplementary dosing and dyeing system	60 days	23/10/22	21/12/22	819FS-45 days	821	100%
821	Selection of sub-contractor	60 days	22/12/22	19/2/23	820	822	100%
822	Construction of Chemical Dosing Room	101 days	20/2/23	31/5/23	821	823,825	100%
823	Hole Coring and Installation of Pipes into Service Reservoir	92 days	1/6/23	31/8/23	822	824	100%
824	Construction of Pipe Trough from Dosing Room to Service Reservoir	60 days	1/9/23	30/10/23	823		100%
825	Fitting out Works	92 days	1/6/23	31/8/23	822	826,828,829	100%
826	Watertightness Test of Roof Slab	21 days	1/9/23	21/9/23	825	827	100%
827	Waterproofing Application on Roof Slab	7 days	22/9/23	28/9/23	826		100%
828	Installation of Steelworks	76 days	1/9/23	15/11/23	825		100%
829	Installation of supplementary dosing and dyeing system	76 days	1/9/23	15/11/23	825	830,831	100%
830	SAT of E&M equipment	60 days	16/11/23	14/1/24	829		15%
831	Permanent Power Connection for Supplementary Dosing Room	180 days	16/11/23	13/5/24	829		50%
832	Receive PMI-153 for Provision of Sampling Water Collection System	0 days	23/2/24	23/2/24			100%
833	Construction of Water Tank Structure	21 days	21/2/24	12/3/24		834	100%
834	Procurement and Installation of Water Pumps and Associated Pipeworks	380 days	13/3/24	27/3/25	833	837FF	50%
835	Installation and Calibration of TRC and AB9 Sensors at S6 (PMI-181)	170 days	9/10/24	27/3/25		837	50%
836	Relocation of Temporary Outlet AB-9 Dosing System (PMI-296)	240 days	14/8/24	10/4/25			50%
837	Planned completion for section 3	0 days	27/3/25	27/3/25	834FF,835		0%
838							
839	**Section 4 - Water main laying works in part 3 of the Site**	**880 days**	**30/7/21**	**26/12/23**			**0%**
1283							
1284	**Section 5 - Water main laying works in part 4 of the Site**	**1096 days**	**30/7/21**	**29/7/24**			**0%**
1510							
1511	**Section 6 - Water main laying works in part 5 of the Site**	**1280 days**	**30/7/21**	**29/1/25**			**0%**
1567							
1568	**Section 7 - Water main laying works in part 6 of the Site**	**1523 days**	**30/7/21**	**29/9/25**			**0%**
1719							
1720	**Section 8 - Water main laying works in part 7 of the Site**	**1676 days**	**30/7/21**	**1/3/26**			**0%**
1899							
1900	**Section 9 - Conversion works to effect the supply of reclaimed water**	**1676 days**	**30/7/21**	**1/3/26**			**0%**



Project: 3WSD20 Programme
Programme Rev. 35
(up to 28 February 2025)

Task	Inactive Task	Manual Summary Rollup	External Milestone	Manual Progress
Split	Inactive Milestone	Manual Summary	Deadline	
Milestone	Inactive Summary	Start-only	Critical	
Summary	Manual Task	Finish-only	Critical Split	
Project Summary	Duration-only	External Tasks	Progress	

Appendix D

Location of Designated Noise Monitoring Station CP-KTN-NMS5

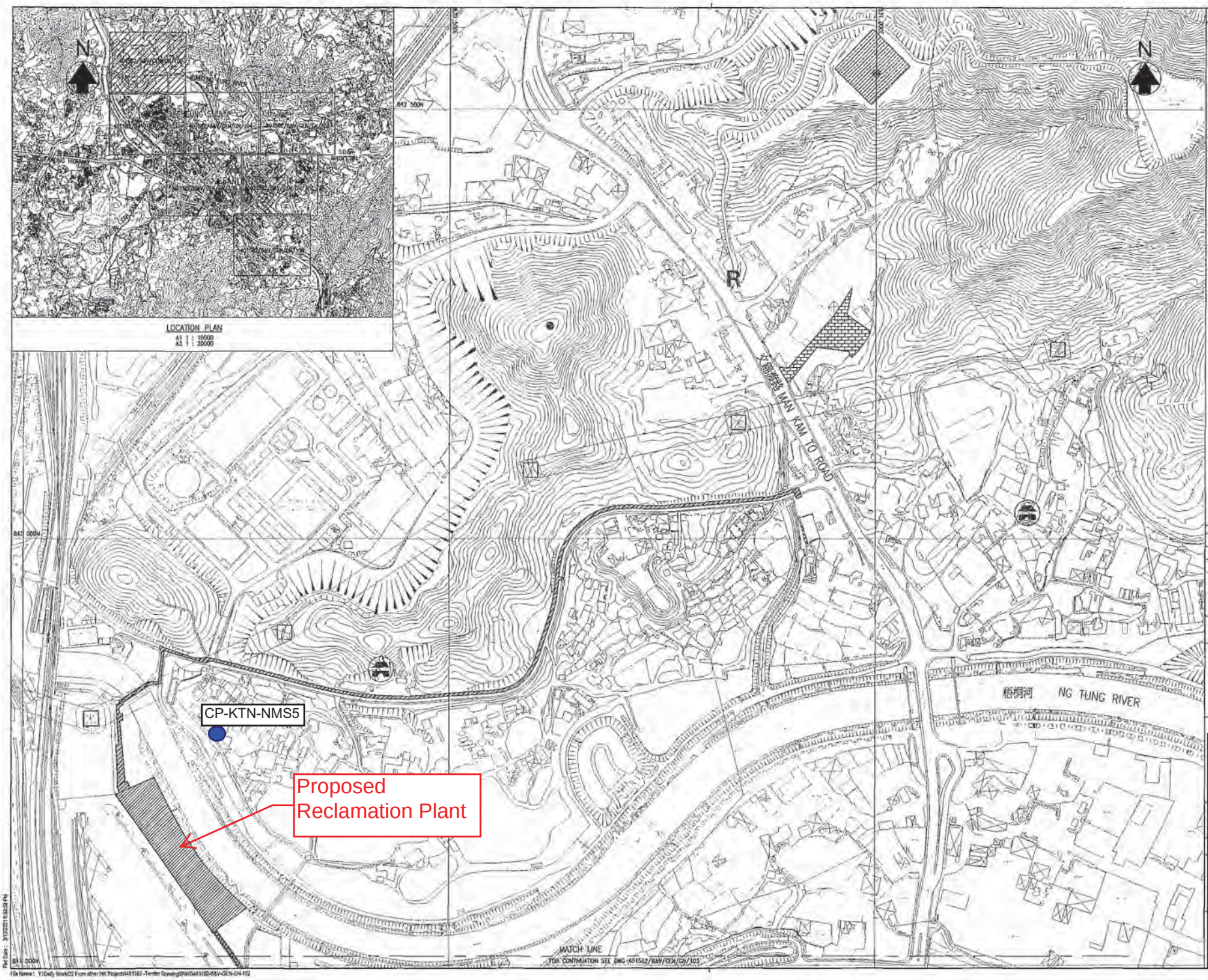

© Copyright by Sinclair Hong Kong Limited

NOTES:

1. ALL LEVELS ARE IN REFERENCE TO METRES ABOVE THE HONG KONG PRINCIPAL DATUM (mPD) UNLESS OTHERWISE STATED.
2. FOR GENERAL NOTES, REFER TO 401582/B&V/GEN/GN/001
3. ALL DIMENSIONS ARE IN MILLIMETRES UNLESS OTHERWISE SPECIFIED.

COPYRIGHT RESERVED

THIS PRINT MAY NOT BE COPIED, TRACED, OR EXHIBITED WITHOUT PERMISSION OF THE WATER AUTHORITY.

1. THE BASE PLAN IS EXTRACTED FROM SURVEY SHEET NOS. 2-NE, 2-SE, 3NW AND 3-SW.

LEGEND:

- PART 1 OF THE SITE
- PART 2 OF THE SITE
- PART 3 OF THE SITE
- PART 4 OF THE SITE
- PART 5 OF THE SITE
- PART 6 OF THE SITE
- PART 7 OF THE SITE
- PART W1 OF THE SITE

Revision	Date	Description		Initial
	Designed	Checked	Drawn	Checked
Initial	CWC	WH	SZ	CC
Date	02/21	02/21	02/21	02/21

Approved

Contract No.

3/WSD/20

Contract Title

RECLAIMED WATER SUPPLY TO SHEUNG SHUI AND FANLING

Drawing Title

Noise Monitoring Station

File Name: Y:\Daily Work\02 From other HK Projects\401582 -Tender Drawing\DWG\401582-B&V-GEN-GN-102

Appendix E

Valid Calibration Certificates of Monitoring Equipment

新創校正服務有限公司
New Creation Calibration Service Limited

Certificate of Calibration
校正證書

Certificate No. : C260176
證書編號

ITEM TESTED / 送檢項目 (Job No. / 序引編號 : IC26-0008) Date of Receipt / 收件日期 : 5 January 2026

Description / 儀器名稱 : Sound Level Meter (EQ013)
Manufacturer / 製造商 : Rion
Model No. / 型號 : NL-52
Serial No. / 編號 : 00921191
Supplied By / 委託者 : Action-United Environmental Services and Consulting
Unit A, 20/F., Gold King Industrial Building,
35-41 Tai Lin Pai Road, Kwai Chung, N.T.

TEST CONDITIONS / 測試條件

Temperature / 溫度 : (23 ± 3)°C Relative Humidity / 相對濕度 : (50 ± 25)%
Line Voltage / 電壓 : ---

TEST SPECIFICATIONS / 測試規範

Calibration check

DATE OF TEST / 測試日期 : 20 January 2026

TEST RESULTS / 測試結果

The results apply to the particular unit-under-test only.
The results do not exceed specified limits.
These limits refer to manufacturer's published tolerances as requested by the customer.
The results are detailed in the subsequent page(s).

The test equipment used for calibration are traceable to National Standards via :
- Hottinger Brüel & Kjær Calibration Laboratory, Denmark
- Thurlby Thandar Instruments Ltd., UK

Tested By 測試 : C K Lo
Project Engineer

Certified By 核證 : K C Lee
Senior Engineer

Date of Issue 簽發日期 : 21 January 2026

The test equipment used for calibration is traceable to the National Standards as specified in this certificate. This certificate shall not be reproduced except in full, without the prior written approval of this laboratory.
本證書所載校正用之測試器材均可溯源至國際標準。局部複印本證書需先獲本實驗所書面批准。

New Creation Calibration Service Limited
Flat F & G, 11/F, Garment Centre, 576-586 Castle Peak Road, Cheung Sha Wan, Kowloon, Hong Kong
新創校正服務有限公司
香港九龍長沙灣青山道576-586號製衣中心11樓F及G室
Tel/電話: (852) 2736 3335 Fax/傳真: (852) 2736 3332 E-mail/電郵: callab@nccsvc.com.hk Website/網址: www.nccsvc.com.hk

Certificate of Calibration
校正證書

Certificate No. : C260176
證書編號

1. The unit-under-test (UUT) was allowed to stabilize in the laboratory for over 1 hour, and switched on to warm up for over 10 minutes before the commencement of the test.

2. Self-calibration was performed before the test.

3. The results presented are the mean of 3 measurements at each calibration point.

4. Test equipment :

Equipment ID	Description	Certificate No.
CL458	Dual Function / Arb / Pulse Generator	3001978
CL461	Sound Calibrator	CDK2502138

5. Test procedure : MA101N.

6. Results :

6.1 Sound Pressure Level

6.1.1 Reference Sound Pressure Level

UUT Setting				Applied Value		UUT	IEC 61672
Range (dB)	Function	Frequency Weighting	Time Weighting	Level (dB)	Freq. (kHz)	Reading (dB)	Class 1 Limit (dB)
30 - 130	L_A	A	Fast	94.00	1	93.4	± 1.1

6.1.2 Linearity

UUT Setting				Applied Value		UUT
Range (dB)	Function	Frequency Weighting	Time Weighting	Level (dB)	Freq. (kHz)	Reading (dB)
30 - 130	L_A	A	Fast	94.00	1	93.4 (Ref.)
				104.00		103.4
				114.00		113.4

IEC 61672 Class 1 Limit : ± 0.6 dB per 10 dB step and ± 1.1 dB for overall different.

6.2 Time Weighting

UUT Setting				Applied Value		UUT	IEC 61672
Range (dB)	Function	Frequency Weighting	Time Weighting	Level (dB)	Freq. (kHz)	Reading (dB)	Class 1 Limit (dB)
30 - 130	L_A	A	Fast	94.00	1	93.4	Ref.
			Slow			93.4	± 0.3

The test equipment used for calibration is traceable to the National Standards as specified in this certificate. This certificate shall not be reproduced except in full, without the prior written approval of this laboratory.
本證書所載校正用之測試器材均可溯源至國際標準。 局部複印本證書需先獲本實驗所書面批准。

New Creation Calibration Service Limited
Flat F & G, 11/F, Garment Centre, 576-586 Castle Peak Road, Cheung Sha Wan, Kowloon, Hong Kong
新創校正服務有限公司
香港九龍長沙灣青山道576-586號製衣中心11樓F及G室
Tel/電話: (852) 2736 3335 Fax/傳真: (852) 2736 3332 E-mail/電郵: callab@nccsvc.com.hk Website/網址: www.nccsvc.com.hk

Certificate of Calibration
校正證書

Certificate No. : C260176
證書編號

6.3 Frequency Weighting

6.3.1 A-Weighting

UUT Setting				Applied Value		UUT Reading (dB)	IEC 61672 Class 1 Limit (dB)
Range (dB)	Function	Frequency Weighting	Time Weighting	Level (dB)	Freq.		
30 - 130	L_A	A	Fast	94.00	63 Hz	67.2	-26.2 ± 1.5
					125 Hz	77.2	-16.1 ± 1.5
					250 Hz	84.7	-8.6 ± 1.4
					500 Hz	90.2	-3.2 ± 1.4
					1 kHz	93.4	Ref.
					2 kHz	94.6	+1.2 ± 1.6
					4 kHz	94.4	+1.0 ± 1.6
					8 kHz	92.3	-1.1 (+2.1 ; -3.1)
					16 kHz	85.4	-6.6 (+3.5 ; -17.0)

6.3.2 C-Weighting

UUT Setting				Applied Value		UUT Reading (dB)	IEC 61672 Class 1 Limit (dB)
Range (dB)	Function	Frequency Weighting	Time Weighting	Level (dB)	Freq.		
30 - 130	L_C	C	Fast	94.00	63 Hz	92.6	-0.8 ± 1.5
					125 Hz	93.2	-0.2 ± 1.5
					250 Hz	93.4	0.0 ± 1.4
					500 Hz	93.4	0.0 ± 1.4
					1 kHz	93.4	Ref.
					2 kHz	93.2	-0.2 ± 1.6
					4 kHz	92.6	-0.8 ± 1.6
					8 kHz	90.4	-3.0 (+2.1 ; -3.1)
					16 kHz	83.5	-8.5 (+3.5 ; -17.0)

The test equipment used for calibration is traceable to the National Standards as specified in this certificate. This certificate shall not be reproduced except in full, without the prior written approval of this laboratory.
本證書所載校正用之測試器材均可溯源至國際標準。 局部複印本證書需先獲本實驗所書面批准。

New Creation Calibration Service Limited
Flat F & G, 11/F, Garment Centre, 576-586 Castle Peak Road, Cheung Sha Wan, Kowloon, Hong Kong
新創校正服務有限公司
香港九龍長沙灣青山道576-586號製衣中心11樓F及G室
Tel/電話: (852) 2736 3335 Fax/傳真: (852) 2736 3332 E-mail/電郵: callab@nccsvc.com.hk Website/網址: www.nccsvc.com.hk

新創校正服務有限公司
New Creation Calibration Service Limited

Certificate of Calibration
校正證書

Certificate No. : C260176
證書編號

Remarks : - UUT Microphone Model No. : UC-59 & S/N : 12910

- Mfr's Limit : IEC 61672 Class 1

- Uncertainties of Applied Value :

94 dB	: 63 Hz - 125 Hz	: ± 0.35 dB
	250 Hz - 500 Hz	: ± 0.30 dB
	1 kHz	: ± 0.20 dB
	2 kHz - 4 kHz	: ± 0.35 dB
	8 kHz	: ± 0.45 dB
	16 kHz	: ± 0.70 dB
104 dB	: 1 kHz	: ± 0.10 dB (Ref. 94 dB)
114 dB	: 1 kHz	: ± 0.10 dB (Ref. 94 dB)

- The uncertainties are for a confidence probability of not less than 95 %.

Note :
Only the original copy or the laboratory's certified true copy is valid.

The values given in this Certificate only relate to the values measured at the time of the test and any uncertainties quoted will not include allowance for the equipment long term drift, variations with environment changes, vibration and shock during transportation, overloading, mis-handling, or the capability of any other laboratory to repeat the measurement. New Creation Calibration Service Limited shall not be liable for any loss or damage resulting from the use of the equipment.

The test equipment used for calibration is traceable to the National Standards as specified in this certificate. This certificate shall not be reproduced except in full, without the prior written approval of this laboratory.
本證書所載校正用之測試器材均可溯源至國際標準。 局部複印本證書需先獲本實驗所書面批准。

New Creation Calibration Service Limited
Flat F & G, 11/F, Garment Centre, 576-586 Castle Peak Road, Cheung Sha Wan, Kowloon, Hong Kong
新創校正服務有限公司
香港九龍長沙灣青山道576-586號製衣中心11樓F及G室
Tel/電話: (852) 2736 3335 Fax/傳真: (852) 2736 3332 E-mail/電郵: callab@nccsvc.com.hk Website/網址: www.nccsvc.com.hk

新創校正服務有限公司
New Creation Calibration Service Limited

Certificate of Calibration
校正證書

Certificate No. : C260173
證書編號

ITEM TESTED / 送檢項目 (Job No. / 序引編號 : IC26-0008) Date of Receipt / 收件日期 : 5 January 2026

Description / 儀器名稱 : Sound Calibrator (EQ083)
Manufacturer / 製造商 : Rion
Model No. / 型號 : NC-74
Serial No. / 編號 : 34246492
Supplied By / 委託者 : Action-United Environmental Services and Consulting
Unit A, 20/F., Gold King Industrial Building,
35-41 Tai Lin Pai Road, Kwai Chung, N.T.

TEST CONDITIONS / 測試條件

Temperature / 溫度 : (23 ± 3)°C Relative Humidity / 相對濕度 : (50 ± 25)%
Line Voltage / 電壓 : ---

TEST SPECIFICATIONS / 測試規範

Calibration check

DATE OF TEST / 測試日期 : 20 January 2026

TEST RESULTS / 測試結果

The results apply to the particular unit-under-test only.
The results do not exceed specified limits.
These limits refer to manufacturer's published tolerances as requested by the customer.
The results are detailed in the subsequent page(s).

The test equipment used for calibration are traceable to National Standards via :
- Hottinger Brüel & Kjær Calibration Laboratory, Denmark
- Agilent Technologies / Keysight Technologies

Tested By 測試 : C K Lo
Project Engineer

Certified By 核證 : K C Lee
Senior Engineer

Date of Issue 簽發日期 : 21 January 2026

The test equipment used for calibration is traceable to the National Standards as specified in this certificate. This certificate shall not be reproduced except in full, without the prior written approval of this laboratory.
本證書所載校正用之測試器材均可溯源至國際標準。局部複印本證書需先獲本實驗所書面批准。

New Creation Calibration Service Limited
Flat F & G, 11/F, Garment Centre, 576-586 Castle Peak Road, Cheung Sha Wan, Kowloon, Hong Kong
新創校正服務有限公司
香港九龍長沙灣青山道576-586號製衣中心11樓F及G室
Tel/電話: (852) 2736 3335 Fax/傳真: (852) 2736 3332 E-mail/電郵: callab@nccsvc.com.hk Website/網址: www.nccsvc.com.hk

新創校正服務有限公司
New Creation Calibration Service Limited

Certificate of Calibration
校正證書

Certificate No. : C260173
證書編號

1. The unit-under-test (UUT) was allowed to stabilize in the laboratory for over 1 hour before the commencement of the test.

2. The results presented are the mean of 3 measurements at each calibration point.

3. Test equipment :

Equipment ID	Description	Certificate No.
CL456	6 1/2 Digit Multimeter	SO219304-4
CL461	Sound Calibrator	CDK2502138

4. Test procedure : MA100N.

5. Results :

5.1 Sound Level Accuracy

UUT Nominal Value	Measured Value	Mfr's Limit	Uncertainty of Measured Value
94 dB, 1 kHz	94.2 dB	± 0.3 dB	± 0.2 dB

5.2 Frequency Accuracy

UUT Nominal Value	Measured Value	Mfr's Limit	Uncertainty of Measured Value
1 kHz	1.002 kHz	1 kHz ± 1 %	± 1 Hz

Remark : The uncertainties are for a confidence probability of not less than 95 %.

Note :
Only the original copy or the laboratory's certified true copy is valid.

The values given in this Certificate only relate to the values measured at the time of the test and any uncertainties quoted will not include allowance for the equipment long term drift, variations with environment changes, vibration and shock during transportation, overloading, mis-handling, or the capability of any other laboratory to repeat the measurement. New Creation Calibration Service Limited shall not be liable for any loss or damage resulting from the use of the equipment.

The test equipment used for calibration is traceable to the National Standards as specified in this certificate. This certificate shall not be reproduced except in full, without the prior written approval of this laboratory.
本證書所載校正用之測試器材均可溯源至國際標準。 局部複印本證書需先獲本實驗所書面批准。

New Creation Calibration Service Limited
Flat F & G, 11/F, Garment Centre, 576-586 Castle Peak Road, Cheung Sha Wan, Kowloon, Hong Kong
新創校正服務有限公司
香港九龍長沙灣青山道576-586號製衣中心11樓F及G室
Tel/電話: (852) 2736 3335 Fax/傳真: (852) 2736 3332 E-mail/電郵: callab@nccsvc.com.hk Website/網址: www.nccsvc.com.hk

Appendix F

Monitoring Schedule of the Reporting Month and Coming Month

The Reporting Monitoring Schedule (September 2026)

Date		Noise Monitoring (Leq30min)	Ecology Monitoring (Water Bird)
Tue	1-Sep-26	✓	✓**(High Tide)**
Wed	2-Sep-26		
Thu	3-Sep-26		✓**(Low Tide)**
Fri	4-Sep-26		
Sat	5-Sep-26		
Sun	6-Sep-26		
Mon	7-Sep-26		✓**(Low Tide)**
Tue	8-Sep-26	✓	
Wed	9-Sep-26		✓**(High Tide)**
Thu	10-Sep-26		
Fri	11-Sep-26		
Sat	12-Sep-26		
Sun	13-Sep-26		
Mon	14-Sep-26	✓	
Tue	15-Sep-26		✓**(High Tide)**
Wed	16-Sep-26		✓**(Low Tide)**
Thu	17-Sep-26		
Fri	18-Sep-26		
Sat	19-Sep-26		
Sun	20-Sep-26		
Mon	21-Sep-26		
Tue	22-Sep-26	✓	✓**(Low Tide)**
Wed	23-Sep-26		
Thu	24-Sep-26		✓**(High Tide)**
Fri	25-Sep-26		
Sat	26-Sep-26		
Sun	27-Sep-26		
Mon	28-Sep-26		✓**(High Tide)**
Tue	29-Sep-26	✓	✓**(Low Tide)**
Wed	30-Sep-26		

✓	Monitoring Day
	Sunday or Public Holiday

The Coming Month Monitoring Schedule (October 2026)

Date		Noise Monitoring (Leq30min)	Ecology Monitoring (Water Bird)
Thu	1-Oct-26		
Fri	2-Oct-26		
Sat	3-Oct-26		
Sun	4-Oct-26		
Mon	5-Oct-26		
Tue	6-Oct-26		✓
Wed	7-Oct-26		
Thu	8-Oct-26	✓	
Fri	9-Oct-26		
Sat	10-Oct-26		
Sun	11-Oct-26		
Mon	12-Oct-26		
Tue	13-Oct-26	✓	
Wed	14-Oct-26		✓
Thu	15-Oct-26		
Fri	16-Oct-26		
Sat	17-Oct-26		
Sun	18-Oct-26		
Mon	19-Oct-26		
Tue	20-Oct-26		
Wed	21-Oct-26	✓	
Thu	22-Oct-26		✓
Fri	23-Oct-26		
Sat	24-Oct-26		
Sun	25-Oct-26		
Mon	26-Oct-26		
Tue	27-Oct-26	✓	
Wed	28-Oct-26		
Thu	29-Oct-26		
Fri	30-Oct-26		✓
Sat	31-Oct-26		

Note:

Ecology monitoring dates are tentative and are subject to change

✓	Monitoring Day
	Sunday or Public Holiday

Appendix G

Database of Monitoring Result

Daytime Noise Measurement Results (dB) at CP-KTN-NMS5																				
Date	**Start Time**	**1st Leq (5min)**			**2nd Leq (5min)**			**3rd Leq (5min)**			**4th Leq (5min)**			**5th Leq (5min)**			**6th Leq (5min)**			**Leq30min, dB(A)**	**Corrected Leq30min dB(A)**
		Leq, dB(A)	**L10, dB(A)**	**L90, dB(A)**	**Leq, dB(A)**	**L10, dB(A)**	**L90, dB(A)**	**Leq, dB(A)**	**L10, dB(A)**	**L90, dB(A)**	**Leq, dB(A)**	**L10, dB(A)**	**L90, dB(A)**	**Leq, dB(A)**	**L10, dB(A)**	**L90, dB(A)**	**Leq, dB(A)**	**L10, dB(A)**	**L90, dB(A)**		
1-Sep-26	13:20	63.4	64.6	61.5	64.8	65.7	62.9	63.6	64.4	62.8	63.0	64.5	61.5	63.3	64.1	61.4	60.4	63.5	59.8	63.3	66.3
8-Sep-26	10:17	57.8	59.0	55.5	58.7	61.0	56.0	60.3	61.5	57.0	57.4	58.5	55.5	55.1	56.0	54.5	56.3	58.0	54.5	57.9	60.9
14-Sep-26	17:15	62.9	63.6	60.6	62.3	63.9	60.9	61.5	64.0	59.2	63.0	64.1	61.3	63.8	64.9	62.0	63.6	64.4	61.9	62.9	65.9
22-Sep-26	17:00	60.5	62.7	57.7	61.9	63.0	57.5	61.0	62.5	58.1	61.9	64.6	58.4	63.1	65.1	59.2	61.3	64.2	58.6	61.7	64.7
29-Sep-26	10:22	57.4	61.3	54.2	58.5	61.5	53.9	57.5	60.6	53.6	57.9	61.3	54.6	59.4	61.8	53.9	59.0	61.6	53.5	58.3	61.3

Appendix H

Graphical Plots for Monitoring Result

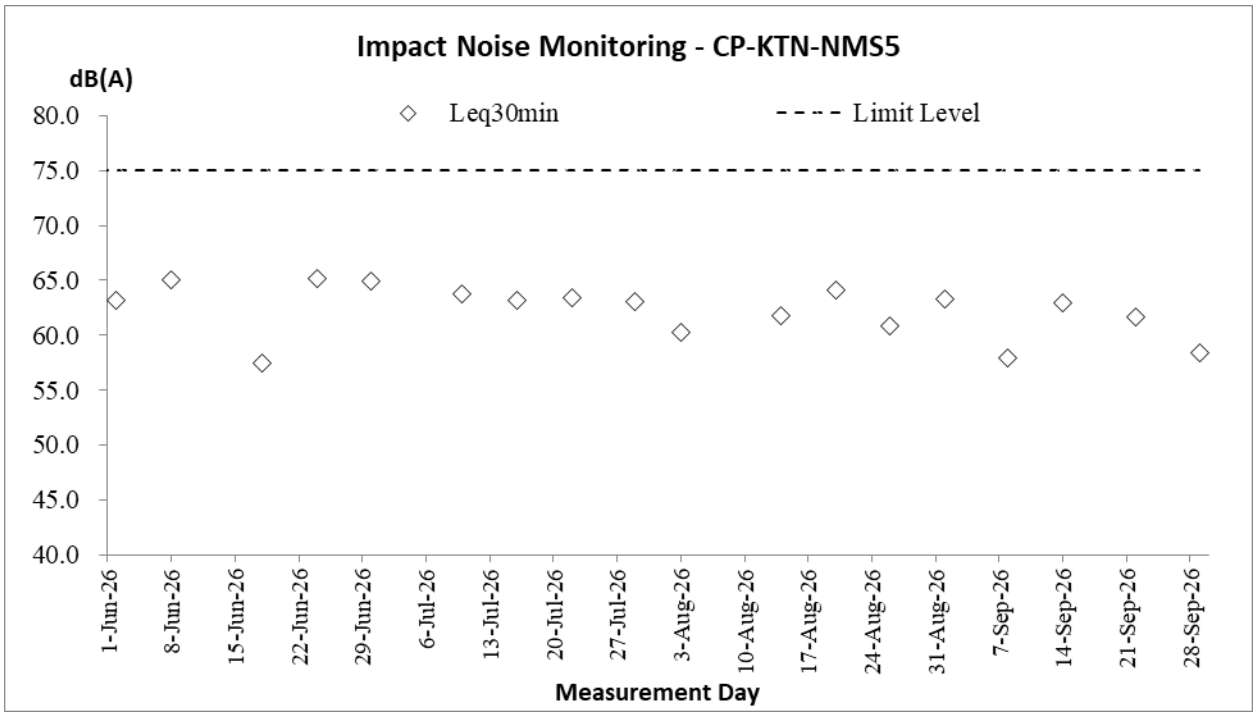
Impact Noise Monitoring - CP-KTN-NMS5
dB(A)
Leq30min
Limit Level
80.0
75.0
70.0
65.0
60.0
55.0
50.0
45.0
40.0
1-Jun-26
8-Jun-26
15-Jun-26
22-Jun-26
29-Jun-26
6-Jul-26
13-Jul-26
20-Jul-26
27-Jul-26
3-Aug-26
10-Aug-26
17-Aug-26
24-Aug-26
31-Aug-26
7-Sep-26
14-Sep-26
21-Sep-26
28-Sep-26
Measurement Day

Appendix I

Monthly Summary Waste Flow Table

Contract No. : 3/WSD/20
Contact Name: Reclaimed Water Supply to Sheung Shui and Fanling

Monthly Summary Waste Flow Table for _2026_

Month	Actual Quantities of Inert C&D Materials Generated Monthly						Actual Quantities of C&D Wastes Generated Monthly				
	Total Quantity Generated	Hard Rock and Large Broken Concrete	Reused in the Contract	Reused in other Projects	Disposed as Public Fill	Imported Fill	Metals	Paper/ cardboard packaging	Plastics (see Note 3)	Chemical Waste	Others, e.g. general refuse
	(in '000m^3)	(in '000m^3)	(in '000m^3)	(in '000m^3)	(in '000m^3)	(in '000m^3)	(in '000 kg)	(in '000kg)	(in '000kg)	(in '000kg)	(in '000m^3)
Jan	0.153	0	0	0	0.076	0	0	0	0	0	0.007
Feb	0	0	0	0	0	0	0	0	0	0	0
Mar	0.017	0	0	0	0.017	0	0	0	0	0	0
Apr	0	0	0	0	0	0	0	0	0	0	0
May	0	0	0	0	0	0	0	0	0	0	0
June	0	0	0	0	0	0	0	0	0	0	0
July	0.033	0	0	0	0.033	0	0	0	0	0	0
Aug	0	0	0	0	0	0	0	0	0	0	0
Sept	0	0	0	0	0	0	0	0	0	0	0
Oct											
Nov											
Dec											
Total	0.203	0	0	0	0.126	0	0	0	0	0	0.007

Forecast of Total Quantities of C&D Materials to be Generated from the Contract*										
Total Quantity Generated	Hard Rock and Large Broken Concrete	Reused in the Contract	Reused in other Projects	Disposed as Public Fill	Imported Fill	Metals	Paper/ cardboard packaging	Plastics (see Note 3)	Chemical Waste	Others, e.g. general refuse
(in '000m^3)	(in '000m^3)	(in '000m^3)	(in '000m^3)	(in '000m^3)	(in '000m^3)	(in '000 kg)	(in '000kg)	(in '000kg)	(in '000kg)	(in '000m^3)
152.694	0	0	0	145.869	0	0	0	0	0	6.825

Notes: (1) The waste flow table shall also include C&D materials that are specified in the Contract to be imported for use at the Site.
(2) Plastics refer to plastic bottles/containers, plastic sheets/foam from packaging material.

(3) The quantities of C&D material indicated in the half-yearly status report should be in tonnes. If the project offices do not have information on the densities of the material for the time being, they could initially adopt the following conversion factors for reporting purpose: insitu densities of rock and soil to be 2.5 tonnes/m3 and 2.0 tonnes/m3 respectively; and densities of imported rock and soil to be 2.0 tonnes/m3 and 1.8 tonnes/m3 respectively.

(4) Boken concrete and bitumen = 2.4 tonnes/m3

(5) Conversion to 1000m3 for general refuse is weight in 1000kg multiply by 0.002

Appendix J

Implementation Schedule for Environmental Mitigation Measures (ISEMM)

EIA Ref.	EM&A Log Ref	Recommended Mitigation Measures	Objectives of the Recommended Measures & Main Concerns to address	Who to implement the Measures?	Location of the measures	When to implement the Measures?	What requirements or standards for the measures to achieve?	Implement Status
Common Mitigation Measures (Applicable to ALL Project Components, including DPs and Non-DPs)								
Construction Dust Impact								
S3.8	D1	Mitigation measures in form of regular watering under a good site practice should be adopted. Watering once per hour on exposed worksites and haul road is proposed to achieve dust removal efficiency of 92.1%. While the above watering frequencies are to be followed, the extent of watering may vary depending on actual site conditions but should be sufficient to maintain an equivalent intensity of no less than 1.7 L/m2 to achieve the respective dust removal efficiencies.	Minimize dust impact at the nearby sensitive receivers	Contractor	All construction sites	Construction phase	APCO To control the dust impact to meet HKAQO and TM-EIAO	V
S3.8	D2	The Contractor shall follow the procedures and requirements given in the Air Pollution Control (Construction Dust) Regulation.	Minimize dust impact at the nearby sensitive receivers	Contractor	All construction sites	Construction phase	APCO To control the dust impact to meet HKAQO and TM-EIAO	V
S3.8	D3	Following dust suppression measures should also be incorporated by the Contractor to control the dust nuisance throughout the construction phase: • Any excavated or stockpile of dusty material should be covered entirely by impervious sheeting or sprayed with water to maintain the entire surface wet and then removed or backfilled or reinstated where practicable within 24 hours of the excavation or unloading; • Any dusty materials remaining after a stockpile is removed should be wetted with water and cleared from the surface of roads; • A stockpile of dusty material should not be extend beyond the pedestrian barriers, fencing or traffic cones; • The load of dusty materials on a vehicle leaving a construction site should be covered entirely by impervious sheeting to ensure that the dusty materials do not leak from the vehicle; • Where practicable, vehicle washing facilities with high pressure water jet should be provided at every discernible or designated vehicle exit point. The area where vehicle washing takes place and the road section between the washing facilities and the exit point should be paved with concrete, bituminous materials or hard cores; • When there are open excavation and reinstatement works, hoarding of not less than 2.4m high should be provided as far as practicable along the site boundary with provision for public crossing. Good site practice shall also be adopted by the Contractor to ensure the conditions of the hoardings are properly maintained throughout the construction period;	Minimize dust impact at the nearby sensitive receivers	Contractor	All construction sites	Construction phase	APCO To control the dust impact to meet HKAQO and TM-EIAO	V

EIA Ref.	EM&A Log Ref	Recommended Mitigation Measures	Objectives of the Recommended Measures & Main Concerns to address	Who to implement the Measures?	Location of the measures	When to implement the Measures?	What requirements or standards for the measures to achieve?	Implement Status
		• The portion of any road leading only to construction site that is within 30m of a vehicle entrance or exit should be kept clear of dusty materials; • Surfaces where any pneumatic or power-driven drilling, cutting, polishing or other mechanical breaking operation takes place should be sprayed with water or a dust suppression chemical continuously; • Any area that involves demolition activities should be sprayed with water or a dust suppression chemical immediately prior to, during and immediately after the activities so as to maintain the entire surface wet; • Where a scaffolding is erected around the perimeter of a building under construction, effective dust screens, sheeting or netting should be provided to enclose the scaffolding from the ground floor level of the building, or a canopy should be provided from the first floor level up to the highest level of the scaffolding; • Any skip hoist for material transport should be totally enclosed by impervious sheeting; and • Every stock of more than 20 bags of cement or dry pulverized fuel ash (PFA) should be covered entirely by impervious sheeting or placed in an area sheltered on the top and the 3 sides.						
Noise Impact (Construction Phase)								
S4.9	N1	Implement the following good site management practices: • only well-maintained plant should be operated on-site and plant should be serviced regularly during the construction programme; • machines and plant (such as trucks, cranes) that may be in intermittent use should be shut down between work periods or should be throttled down to a minimum; • plant known to emit noise strongly in one direction, where possible, be orientated so that the noise is directed away from nearby NSRs; • silencers or mufflers on construction equipment should be properly fitted and maintained during the construction works; • mobile plant should be sited as far away from NSRs as possible and practicable; and • material stockpiles, mobile container site office and other structures should be effectively utilised, where practicable, to screen noise from on-site construction activities.	Control construction airborne noise	Contractor	All construction sites	Construction phase	Annex 5, TM-EIAO	V
S4.9	N2	Install temporary site hoarding (approx. 2.4m high) located on the site boundaries between noisy construction activities and NSRs. The conditions of the hoardings shall be properly maintained throughout the construction period.	Reduce the construction noise levels at low-level	Contractor	All construction sites	Construction phase	Annex 5, TM-EIAO	V

EIA Ref.	EM&A Log Ref	Recommended Mitigation Measures	Objectives of the Recommended Measures & Main Concerns to address	Who to implement the Measures?	Location of the measures	When to implement the Measures?	What requirements or standards for the measures to achieve?	Implement Status
			zone of NSRs through partial screening.					
S4.9	N3	Install movable noise barriers, full enclosure and acoustic mat, screen the noisy plants including air compressor and generator.	Screen the noisy plant items to be used at all construction sites	Contractor	All construction sites	Construction phase	Annex 5, TM-EIAO	V
S4.9	N4	Use of "Quiet" Plant and Working Methods	Reduce the noise levels of plant items	Contractor	All construction sites	Construction phase	Annex 5, TM-EIAO	V
S4.9	N5	Sequencing operation of construction plants where practicable.	Operate sequentially within the same work site to reduce the construction airborne noise	Contractor	All construction sites	Construction phase	Annex 5, TM-EIAO	V
Water Quality Impact (Construction Phase)								
S5.7	W1	Construction Runoff In accordance with the Practice Note for Professional Persons on Construction Site Drainage, Environmental Protection Department, 1994 (ProPECC PN 1/94), construction phase mitigation measures should be provided and the Storm Water Pollution Control Plan is given below. **Storm Water Pollution Control Plan** • At the start of site establishment, perimeter cut-off drains to direct off-site water around the site should be constructed with internal drainage works and erosion and sedimentation control facilities implemented. Channels (both temporary and permanent drainage pipes and culverts), earth bunds or sand bag barriers should be provided on site to direct stormwater to silt removal facilities. The design of the temporary on-site drainage system will be undertaken by the Contractor prior to the commencement of construction. • Diversion of natural stormwater should be provided as far as possible. The design of temporary on-site drainage should prevent runoff going through site surface, construction machinery and equipment in order to avoid or minimize polluted runoff. Sedimentation tanks with sufficient capacity, constructed from pre-formed individual cells of approximately 6 to 8m3 capacities, are recommended as a general mitigation measure which can be used for settling surface runoff prior to disposal. The system capacity shall be flexible and able to handle multiple inputs from a variety of sources and suited to applications	Control construction runoff	Contractor	All construction sites	Construction phase	WPCO, EIAO, TM-EIAO	V

EIA Ref.	EM&A Log Ref	Recommended Mitigation Measures	Objectives of the Recommended Measures & Main Concerns to address	Who to implement the Measures?	Location of the measures	When to implement the Measures?	What requirements or standards for the measures to achieve?	Implement Status
		where the influent is pumped. • The dikes or embankments for flood protection should be implemented around the boundaries of earthwork areas. Temporary ditches should be provided to facilitate the runoff discharge into an appropriate watercourse, through a silt/sediment trap. The silt/sediment traps should be incorporated in the permanent drainage channels to enhance deposition rates. • The design of efficient silt removal facilities should be based on the guidelines in Appendix A1 of ProPECC PN 1/94. The detailed design of the sand/silt traps should be undertaken by the Contractor prior to the commencement of construction. • Construction works should be programmed to minimize surface excavation works during the rainy seasons (April to September). All exposed earth areas should be completed and vegetated as soon as possible after earthworks have been completed. If excavation of soil cannot be avoided during the rainy season, or at any time of year when rainstorms are likely, exposed slope surfaces should be covered by tarpaulin or other means. • All drainage facilities and erosion and sediment control structures should be regularly inspected and maintained to ensure proper and efficient operation at all times and particularly following rainstorms. Deposited silt and grit should be removed regularly and disposed of by spreading evenly over stable, vegetated areas. • Measures should be taken to minimize the ingress of site drainage into excavations. If the excavation of trenches in wet periods is necessary, it should be dug and backfilled in short sections wherever practicable. Water pumped out from trenches or foundation excavations should be discharged into storm drains via silt removal facilities. • All open stockpiles of construction materials (for example, aggregates, sand and fill material) of more than 50m3 should be covered with tarpaulin or similar fabric during rainstorms. Measures should be taken to prevent the washing away of construction materials, soil, silt or debris into any drainage system. • Manholes (including newly constructed ones) should always be adequately covered and temporarily sealed so as to prevent silt, construction materials or debris being washed into the drainage system and storm runoff being directed into foul sewers. • Precautions be taken at any time of year when rainstorms are likely, actions to be taken when a rainstorm is imminent or forecasted, and actions to be taken during or after rainstorms are summarised in Appendix A2 of ProPECC PN 1/94. Particular attention should be paid to the control of silty surface runoff						

EIA Ref.	EM&A Log Ref	Recommended Mitigation Measures	Objectives of the Recommended Measures & Main Concerns to address	Who to implement the Measures?	Location of the measures	When to implement the Measures?	What requirements or standards for the measures to achieve?	Implement Status
		during storm events. • All vehicles and plant should be cleaned before leaving a construction site to ensure no earth, mud, debris and the like is deposited by them on roads. An adequately designed and sited wheel washing facilities should be provided at every construction site exit where practicable. Wash-water should have sand and silt settled out and removed at least on a weekly basis to ensure the continued efficiency of the process. The section of access road leading to, and exiting from, the wheel wash bay to the public road should be paved with sufficient backfall toward the wheel-wash bay to prevent vehicle tracking of soil and silty water to public roads and drains. • Oil interceptors should be provided in the drainage system downstream of any oil/fuel pollution sources. The oil interceptors should be emptied and cleaned regularly to prevent the release of oil and grease into the storm water drainage system after accidental spillage. A bypass should be provided for the oil interceptors to prevent flushing during heavy rain. • Construction solid waste, debris and rubbish on site should be collected, handled and disposed of properly to avoid water quality impacts. • All fuel tanks and storage areas should be provided with locks and sited on sealed areas, within bunds of a capacity equal to 110% of the storage capacity of the largest tank to prevent spilled fuel oils from reaching water sensitive receivers nearby. • Regular environmental audit on the construction site should be carried out in order to prevent any malpractices. Notices should be posted at conspicuous locations to remind the workers not to discharge any sewage or wastewater into the meander, wetlands and fish ponds.						
S5.7	W2	**Sewage from Workforce** • Portable chemical toilets and sewage holding tanks should be provided for handling the construction sewage generated by the workforce. A licensed Contractor should be employed to provide appropriate and adequate portable toilets and be responsible for appropriate disposal and maintenance. • Notices should be posted at conspicuous locations to remind the workers not to discharge any sewage or wastewater into the nearby environment during the construction phase of the Project. Regular environmental audit on the construction site should be conducted in order to provide an effective control of any malpractices and achieve continual improvement of environmental performance on site. It is anticipated that sewage generation during the construction phase of the Project would not cause water quality impact after undertaking all required measures.	Handling of site sewage	Contractor	All construction sites	Construction phase	WPCO, EIAO, TM-EIAO	V

EIA Ref.	EM&A Log Ref	Recommended Mitigation Measures	Objectives of the Recommended Measures & Main Concerns to address	Who to implement the Measures?	Location of the measures	When to implement the Measures?	What requirements or standards for the measures to achieve?	Implement Status
Waste Management (Construction Waste)								
S7.6	WM1	Waste Reduction Measures Waste reduction is best achieved at the planning and design phase, as well as by ensuring the implementation of good site practices. The following recommendations are proposed to achieve reduction: • segregate and store different types of waste in different containers, skip or stockpiles to enhance reuse or recycling of materials and their proper disposal; • proper storage and site practices to minimize the potential for damage and contamination of construction materials; • plan and stock construction materials carefully to minimize amount of waste generated and avoid unnecessary generation of waste; • sort out demolition debris and excavated materials from demolition works to recover reusable/recyclable portions (i.e. soil, broken concrete, metal etc.); and • provide training to workers on the importance of appropriate waste management procedures, including waste reduction, reuse and recycling.	Reduce waste generation	Contractor	All construction sites where practicable	Prior to the commencement of construction	Waste Disposal Ordinance	V
S7.6	WM2	Prepare Waste Management Plan and submit to the Engineer for approval	Minimize waste generation during construction	Contractor	All construction sites	Construction phase	Waste Disposal Ordinance	V
S7.6	WM3	**Good Site Practice** The following good site practices are recommended throughout the construction activities: • nomination of an approved personnel, such as a site manager, to be responsible for the implementation of good site practices, arrangements for collection and effective disposal to an appropriate facility, of all wastes generated at the site; • training of site personnel in site cleanliness, appropriate waste management procedures and concepts of waste reduction, reuse and recycling; • provision of sufficient waste disposal points and regular collection for disposal; • appropriate measures to minimize windblown litter and dust during transportation of waste by either covering trucks or by transporting wastes in enclosed containers; • regular cleaning and maintenance programme for drainage systems, sumps and oil interceptors;	Minimize waste generation during construction	Contractor	All construction sites	Construction phase	Waste Disposal Ordinance	V
S7.6	WM4	**Storage of Waste** The following recommendation should be implemented to minimize the impacts:	Minimize waste from storage impacts	Contractor	All construction	Construction phase	Waste Disposal Ordinance	V

EIA Ref.	EM&A Log Ref	Recommended Mitigation Measures	Objectives of the Recommended Measures & Main Concerns to address	Who to implement the Measures?	Location of the measures	When to implement the Measures?	What requirements or standards for the measures to achieve?	Implement Status
		• waste such as soil should be handled and stored well to ensure secure containment; • stockpiling area should be provided with covers and water spraying system to prevent materials from wind-blown or being washed away; • different locations should be designated to stockpile each material to enhance reuse;			sites			
S7.6	WM5	**Collection and Transportation of Waste** The following recommendation should minimize the impacts: • remove waste in timely manner; • employ the trucks with cover or enclosed containers for waste transportation; • obtain relevant waste disposal permits from the appropriate authorities; and • disposal of waste should be done at licensed waste disposal facilities.	Minimize waste from storage impacts	Contractor	All construction sites	Construction phase	Waste Disposal Ordinance	V
S7.6	WM6	**Excavated and C&D Material** Wherever practicable, C&D materials should be segregated from other wastes to avoid contamination and ensure acceptability at public filling areas or reclamation sites. The following mitigation measures should be implemented in handling the excavated and C&D materials: • maintain temporary stockpiles and reuse excavated fill material for backfilling; • carry out on-site sorting; • deliver surplus artificial hard materials to Tuen Mun Area 38 recycling plant or its successor for recycling into subsequent useful products; • make provisions in the Contract documents to allow and promote the use of recycled aggregates where appropriate; • implement a recording system for the amount of waste generated, recycled and disposed of for checking; Standard formwork should be used as far as practicable in order to minimize the arising of C&D waste. The use of more durable formwork (e.g. metal hoarding) or plastic facing should be encouraged in order to enhance the possibility of recycling. The purchasing of construction materials should be carefully planned in order to avoid over ordering and wastage. Wheel wash facilities have to be provided at the site entrance before the trucks leaving the works area.	Minimize waste impacts from excavated and C&D materials	Contractor	All construction sites	Construction phase	• Land (Miscellaneous Provisions) Ordinance • Waste Disposal Ordinance • ETWB TCW No. 19/2005	V
S7.6	WM8	**Chemical Waste** • If chemical wastes are produced at the construction site, the Contractors should register with EPD as chemical waste producers. Chemical wastes should be stored in appropriate containers and collected by a licensed chemical waste Contractor. Chemical wastes (e.g. spent lubricant oil) should be recycled at an appropriate facility as far as possible, while the chemical	Control the chemical waste and ensure proper storage, handling and disposal.	Contractor	All construction sites	Construction phase	• Waste Disposal (Chemical Waste) General) Regulation • Code of	V

EIA Ref.	EM&A Log Ref	Recommended Mitigation Measures	Objectives of the Recommended Measures & Main Concerns to address	Who to implement the Measures?	Location of the measures	When to implement the Measures?	What requirements or standards for the measures to achieve?	Implement Status
		waste that cannot be recycled should be disposed of at either the Chemical Waste Treatment Centre, or another licensed facility, in accordance with the Waste Disposal (Chemical Waste) (General) Regulation.					Practice on the Packaging, Labelling and Storage of Chemical Waste	
S7.6	WM9	**General Waste** • General refuse should be stored in enclosed bins separately from construction and chemical wastes. Recycling bins should also be placed to encourage recycling. • Preferably enclosed and covered areas should be provided for general refuse collection and routine cleaning for these areas should also be implemented to keep areas clean. • A reputable waste collector should be employed to remove general refuse on a daily basis.	Minimize production of the general refuse and avoid odour, pest and litter impacts	Contractor	All construction sites	Construction phase	• Waste Disposal Ordinance	V
S7.6	WM10	**Sewage** • The WMP should document the locations and number of portable chemical toilets depending on the number of workers, land availability, site condition and activities. • Regularly collection by licensed collectors should be arranged to minimize potential environmental impacts.	Minimize production of sewage impacts	Contractor	All construction sites	Construction phase	• Waste Disposal Ordinance	V
S7.6	WM11	**Topsoil reuse** – Topsoil, where identified, should be stripped and stored for re-use in the construction of the soft landscape works, where practical. This is considered a general measure for good site practice.	Good site practice	Contractor / Project Proponent	Onsite	Construction Phase	• ETWB Technical Circular (Works) No.29/2004	V
Landscape and Visual (Construction)								
S.12.9 MM3	LV5	Open Space Provision - the principles adopted in the RODP planning ensure that public open space systems are incorporated. All requirements for open space areas stipulated in the planning documents for the formulation of the Preliminary Layout Plan should be adhered to.	Reprovision of open space. Enhance visual amenity of the area and improve the overall landscape character	Government Developer / Detailed Design Consultant / Contractor	Onsite as stipulated in the planning documents for the formulation of the Preliminary Layout Plan	Prior to Construction and Construction Phase	Hong Kong Planning Standards and Guidelines (HKPSG) issued by the Planning Department (As at Aug 2011); Sustainable Building Design Guidelines	NA
S.12.9 MM4	LV6	Tree Protection & Preservation – Exiting trees to be retained within the Project Site should be carefully protected during construction. In particular OVTs will be	Protect and Preserve Trees	Government Developer /	Onsite as stipulated in	Prior to Construction	ETWB Technical Circular Works	V

EIA Ref.	EM&A Log Ref	Recommended Mitigation Measures	Objectives of the Recommended Measures & Main Concerns to address	Who to implement the Measures?	Location of the measures	When to implement the Measures?	What requirements or standards for the measures to achieve?	Implement Status
		preserved according to ETWB Technical Circular (Works) No. 29/2004. Detailed Tree Protection Specification shall be provided in the Contract Specification. Under this specification, the Contractor shall be required to submit, for approval, a detailed working method statement for the protection of trees prior to undertaking any works adjacent to all retained trees, including trees in Contractor's works areas. A detailed tree survey will be carried out for the Tree Removal Application (TRA) process which will be carried out at the later detailed design stage of the Project. The detailed tree survey will propose which trees should be retained, transplanted or felled and will include details of tree protection measures for those trees to be retained.		Detailed Design Consultant / Contractor	the planning documents for the formulation of the Preliminary Layout Plan	and Construction Phase	(TCW) No. 29/2004 and 3/2006	
S.12.9 MM5	LV7	Tree Transplantation – Trees unavoidably affected by the Project works should be transplanted where practical. Trees should be transplanted straight to their final receptor site and not held in a temporary nursery as far as possible. A detailed Tree Transplanting Specification shall be provided in the Contract Specification, where applicable. Sufficient time for necessary tree root and crown preparation periods shall be allowed in the project programme. A detailed transplanting proposal will be submitted to relevant government departments for approval in accordance with ETWBTC 2/2004 and 3/2006 and final locations of transplanted trees should be agreed prior to commencement of the work. For trees associated with highways e.g. roadside planting along highways, that are unavoidably affected and should be transplanted, HyD HQ/GN/13 'Interim Guidelines for Tree Transplanting Works under Highways Department's Vegetation Maintenance Ambit' should be referred to.	Transplant Trees where suitable for transplantation	Government Developer / Detailed Design Consultant / Contractor	Onsite where possible. Otherwise consider offsite locations	Prior to Construction, Construction Phase & Maintenance in Operation Phase	ETWB TCW 3/2006 and 2/2004 HyD HQ/GN/13 Interim Guidelines for Tree Transplanting Works under Highways Department's Vegetation Maintenance Ambit	NA
S.12.9 MM7	LV9	Compensatory Planting – Compensatory tree planting for felled trees shall be provided to the satisfaction of relevant Government departments. Required numbers and locations of compensatory trees shall be determined and agreed separately with Government during the Tree Removal Application process under ETWBTC 3/2006. Compensatory planting is proposed at the potential open areas such as open spaces, amenity areas, open areas of the streetscapes, as well as the open areas within development lots. Compensatory planting for shrubs should be considered in suitable locations. Native species such as *Melastoma malabathricum, Diospyros vaccinioides, Gardenia jasminoides, Ixora chinensis, Ligustrum sinense, Litsea rotundifolia,*	Compensate for trees and shrubs lost due to the Project.	Government Developer / Detailed Design Consultant / Contractor	Onsite where possible. Otherwise consider offsite locations	Prior to Construction, Construction Phase & Maintenance in Operation Phase	ETWB TCW 3/2006 and 2/2004	V

EIA Ref.	EM&A Log Ref	Recommended Mitigation Measures	Objectives of the Recommended Measures & Main Concerns to address	Who to implement the Measures?	Location of the measures	When to implement the Measures?	What requirements or standards for the measures to achieve?	Implement Status
		Melastoma dodecandrum, Atalantia buxifolia, Rhodomyrtus tomentosa, Rhaphiolepis indica, and *Rhododendron simsii* are suggested.						
S.12.9 MM9	LV11	Vertical Greening – Planting of climbers to grow up vertical surfaces were appropriate (e.g. building edges, piers).	Soften hard surfaces and facilities	Project Proponent / Detailed Design Consultant / Contractor / Maintenance Authority	On appropriate structures	Prior to Construction, Construction Phase & Maintenance in Operation Phase	ETWB TCW No. 11/2004 – Cyber Manual for Greening	N/A
S.12.9 MM10	LV12	Green Roof – Roof greening where appropriate should be established on proposed buildings as per the guidelines stated. These guidelines provide further details including information regarding structural loading, design, maintenance, etc. considerations as well as providing information on what types of plants might be suitable.	Reduce exposure to untreated concrete surfaces and particularly mitigate visual impact to VSRs at high levels. Provide greening.	Project Proponent / Detailed Design Consultant / Contractor / Maintenance Authority	On appropriate buildings	Prior to Construction, Construction Phase & Maintenance in Operation Phase	CIBSE HK Branch, Technical Guidelines for Green Roof Systems in Hong Kong (2011); ArchSD/Urbis Study on Green Roof Application in HK (2007)	V
S.12.9 MM11	LV13	Screen Planting – Tall screen/buffer trees and shrubs should be planted. This measure may additionally form part of the compensatory planting.	To screen proposed structures such as roads and buildings. Improve compatibility with the surrounding environment and create a pleasant pedestrian environment	Government / Developer / Detailed Design Consultant / Contractor	Along roads, around suitable built structures, or around VSRs to contain their view out to the NDA Maintenance and create a pleasant Contractor structures	Prior to Construction, Construction Phase & Maintenance in Operation Phase	ETWBTC 3/2006	N/A
S12.9 MM14.5	LV20	Screen Hoarding – Screen hoarding shall be erected along areas of the construction works site boundary where the works site borders publically accessible routes and/or is close to visually sensitive receivers (VSRs). It is proposed that the screening be compatible with the surrounding environment	To screen undesirable views of the works site.	Contractor	Throughout NDAs	Construction Phase		V

EIA Ref.	EM&A Log Ref	Recommended Mitigation Measures	Objectives of the Recommended Measures & Main Concerns to address	Who to implement the Measures?	Location of the measures	When to implement the Measures?	What requirements or standards for the measures to achieve?	Implement Status
		and where possible, nonreflective, recessive colours be used. Any works areas near the ecological sensitive areas should erect 2m high dull green site boundary fence. Details can refer to the ecological impact assessment (Chapter 13 of the EIA report).						
S12.9 MM14.6	LV21	Light Control – Construction day and night time lighting should be controlled to minimize glare impact to adjacent VSRs during the Construction phase. Street and night time lighting shall also be controlled to minimize glare impact to adjacent VSRs during the operation phase.	To minimize glare impact to adjacent VSRs	Government / Developer / Contractor	Throughout NDAs	Construction and Operation Phases		V
Ecology (Construction Phase)								
S.13.9	E13	Review design and construction methods for bridges, especially those on the Sheung Yue and tidal Ng Tung Rivers, and adopt measures which minimize impacts on rivers and disturbance and fragmentation impacts on fauna. No construction during ardeid breeding season (1 March to 31 July) along Sheung Yue River north and east of KTN area D1-5 and east of D1-9 and C2-3 and restriction of working hours on new pedestrian bridges over the Sheung Yue River and tidal Ng Tung River to 09.00 to 17.30 during the ardeid breeding season (1 March to 31 July). Provision of alternative foraging habitat along main river channels for large waterbirds.	Minimize impacts on rivers and disturbance and fragmentation impacts on fauna.	Project Proponent / Detailed Design Consultant / Contractor	Along and within the Sheung Yue, Ng Tung and Shek Sheung Rivers	Detailed design and construction phases.	TM-EIAO.	NA
S.13.9	E16	Creation of Green Corridors along the Sheung Yue, Ng Tung and Shek Sheung Rivers, retention and provision of screen plantings where feasible; provision of Open Space areas and development areas along river corridors; Design and erection of 2m high solid dull green site barrier fence between river channel and any active works area along or adjacent to Ng Tung, Sheung Yue and Shek Sheung Rivers. Ng Tung, Sheung Yue and Shek Sheung Rivers screen planting.	Minimize disturbance to waterbirds using Ng Tung, Sheung Yue and Shek Sheung River channels.	Detailed Design Consultant / Contractor	Ng Tung, Sheung Yue and Shek Sheung Rivers	Detailed design and construction phases.	TM-EIAO.	V
S.13.9	E19	Use opaque, non-transparent, non-reflective noise barriers for all construction sites. Unnecessary lighting should be avoided.	Minimize mortality impacts on birds.	Contractor	All construction sites	Construction phase.	TM-EIAO.	V

Legend: V = implemented; x = not implemented; @ = partially implemented; * = pending to be implemented; N/A = not applicable

Appendix K

As-built Drawing of Site Temporary Drainage

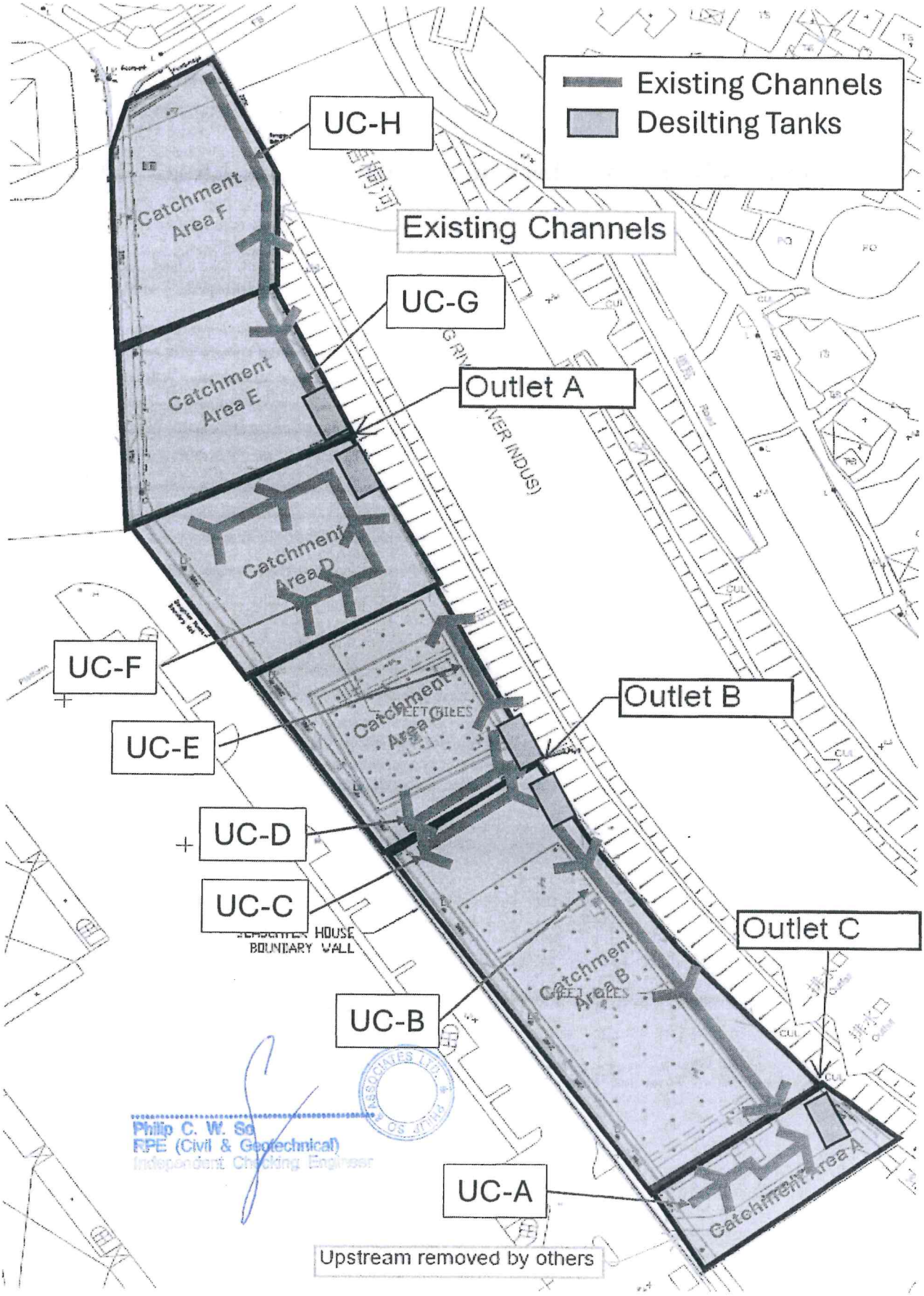
Existing Channels
Desilting Tanks
UC-H
Existing Channels
UC-G
Outlet A
UC-F
UC-E
Outlet B
UC-D
UC-C
Outlet C
UC-B
UC-A
Upstream removed by others
Catchment Area F
Catchment Area E
Catchment Area D
Catchment Area C
Catchment Area B
Catchment Area A
BOUNDARY WALL
Philip C. W. So
RPE (Civil & Geotechnical)
Independent Checking Engineer

Appendix L

Waterbirds Survey Report for the Reporting Month

WSD Contract No. 3/WSD/20 - Reclaimed Water Supply to Sheung Shui and Fanling - Provision of EM&A (Ecological) Monitoring

Monthly Report for September 2026

Action-United Environmental Services

Reference: P524419

Revision: 0

2026-10-07

aurecon

Bringing ideas to life

Document control record

Document prepared by:

Aurecon Hong Kong Limited
Unit 1608, 16/F, Towner B,
Manulife Financial Centre,
223-231 Wai Yip Street, Kwun Tong, Kowloon, Hong Kong

T +852 3664 6888
F +852 3664 6999
E hongkong@aurecongroup.com
W aurecongroup.com

A person using Aurecon documents or data accepts the risk of:

a) Using the documents or data in electronic form without requesting and checking them for accuracy against the original hard copy version.

b) Using the documents or data for any purpose not agreed to in writing by Aurecon.

Document control						aurecon
Report title		Monthly Report for September 2026				
Document code			**Project number**		P524419	
File path		Https://aurecongroup.sharepoint.com/sites/AEC-Team/General/aues-swhtse/Reporting/Monthly Report/2026-09/aues-swhtse_Working Month 57_September 26_Monthly Progress Report_20261006_clean.docx				
Client		Action-United Environmental Services				
Client contact			**Client reference**			
Rev	**Date**	**Revision details/status**	**Author**	**Reviewer**	**Verifier** (if required)	**Approver**
0	2026-10-07		Nicholas Tam	Lag Wan		Ida Yu
Current revision		**0**				

Approval			
Author signature		Approver signature	
Name	Nicholas Tam	Name	Ida Yu
Title	Consultant, Environmental	Title	Associate, Environmental

Contents

1 Introduction 1
2 Monitoring Methodology 1
3 Analytical Methodology 2
4 Results 3
5 Analysis 4
6 Observations 5
7 References 5

Appendices

Appendix A Recorded Bird Species and their Abundance in the Reporting Month

Appendix B Total Waterbird Abundance from Point Count

Appendix C Abundance of Representative Waterbirds from Point Count

Appendix D Baseline Survey Data (Summer)

Appendix E Survey Photos

Figures

Figure 1 Transect and Point Count Location

Figure 1a Transect and Point Count Location (Zoomed In)

Tables

Table 1 Ecological Monitoring Stations

Table 2 Representative Waterbirds

Table 3 Action and Limit Levels and Responses to Evidence of Disturbance to Waterbirds using Ng Tung, Sheung Yue and Shek Sheung Rivers during Construction Phase

Table 4 Weather Conditions and Tidal Information of Survey Dates in the Reporting Month

Table 5 Total Bird Species and Abundance at Point Count Locations in the Reporting Month

Table 6 Abundance of Representative Waterbirds at Point Count Locations in the Reporting Month

Table 7 T-test Result for Waterbirds in the Reporting Month

Table 8 Observations of the anthropogenic activities during the Ecological Monitoring in the Reporting Month

1 Introduction

According to Section 12.3.2.5 of "Updated EM&A Manual for Advance and First Stage Works of Kwu Tung North and Fanling North New Development Areas", monitor of measures to minimise disturbance to waterbirds on Ng Tung, Sheung Tue and Shek Sheung Rivers is required.

Aurecon Hong Kong Limited has been appointed by Action-United Environmental Services & Consulting (AUES) to conduct weekly transect bird surveys at high and low tides along Ng Tung River, Sheung Yue River and Shek Sheung River; and identify sources of actual and potential disturbances to birds due to construction activities of WSD Contract No. 3/WSD/20 – Reclaimed Water Supply to Sheung Shui and Fanling. As instructed by the Contractor, the commencement date of the survey was in the week of 10 January 2022.

This monthly report summarises the monitoring findings in September 2026.

2 Monitoring Methodology

The survey methodology references the methodology stated in approved Baseline Monitoring Report (Ecology) (Version 1) (prepared by Cinotech Consultants Limited (2019)) under "Contract No. SPW 08/2019 – Shek Wu Hui Effluent Polishing Plant – Main Works Stage 1". Three transects and seven point count locations were selected within the 500m boundary of Ng Tung, Sheung Yue and Shek Sheung River. These locations are shown in **Figure 1** and summarized in **Table 1**.

Table 1 Ecological Monitoring Stations

Monitoring Stations	Descriptions	Influenced by Tidal Action
Transect T1	Along Ng Tung River	No
Transect T2		
Point Count Location P1		
Point Count Location P2		
Point Count Location P3		
Point Count Location P4		
Point Count Location P5	At Shek Sheung River (Low-flow Channel)	No
Transect T3	Along Shek Sheung River & Sheung Yue River	Yes
Point Count Location P6	At Shek Sheung River	Yes
Point Count Location P7	At Intersection between Sheung Yue and Shek Sheung River	Yes

Surveys were conducted on a weekly basis at both high and low tides (it is considered high tide when tidal levels are above 1.5m and low tide when tidal levels are below 1.5m at Tsim Bei Tsui Station).

All avifauna species that were seen or heard were identified and quantified along transects and at point count locations. Survey data would be recorded continuously by the surveyor as they walked along the transects, while survey data of each point count location would be collected for five minutes after surveyor reached the designated point count location. During the surveys, the utilisation of Ng Tung River, Sheung Yue River and Shek Sheung River and their immediate environs/habitats by waterbirds would be focused. For comparison and data analysis, the transect routes and point count locations followed Figure 1 of the approved Baseline Monitoring Report (Ecology) (Version 1). Locations of T1, T2, and P1 to P4 were adjusted to the opposite side of Ng Tung River as the original transects were inaccessible due to various construction projects.

Noticeable behaviours such as breeding, nesting, roosting, feeding and presence of recently fledged juveniles were recorded and reported. In the case which such behaviours were observed for species of conservation importance, the Resident Engineer (RE), the Contractor and the Independent Environmental Checker (IEC) would be immediately notified after the survey such that the Contractor could review the current construction programme and minimize disturbances due to construction activities.

Weather conditions, tidal information, time of the survey and other noticeable activities occurring within the vicinity of the survey area were recorded.

3 Analytical Methodology

Total numbers of waterbirds and six representative waterbird species (listed in **Table 2**) are used as an indicator of the level disturbance to waterbirds at each of the survey locations. Species listed as wetland-dependant according to Carey et al. (2001) are defined as waterbirds. A significant decline in the abundance of all or representative waterbirds would indicate a high level of disturbance.

Table 2 Representative Waterbirds

Common Name	Species Name	Chinese Name
Chinese Pond Heron	*Ardeola bacchus*	池鷺
Eastern Cattle Egret	*Bubulcus coromandus*	牛背鷺
Grey Heron	*Ardea cinerea*	蒼鷺
Great Egret	*Ardea alba*	大白鷺
Little Egret	*Egretta garzetta*	小白鷺
Great Cormorant	*Phalacrocorax carbo*	普通鸕鷀

Survey data from each month is compared to the baseline monitoring data. Baseline monitoring data was downloaded and extracted from the Baseline Monitoring Report retrieved from the following hyperlink (the extracted summer dataset of the baseline monitoring data is shown in Appendix D): https://www.epd.gov.hk/eia/register/english/permit/fep1792018/documents/blmrev1/pdf/blmrev1.pdf. When a decline in the total number of Waterbirds or the number of the representative Waterbird species is recorded the survey data would be compared to the baseline data (from Shek Wu Hui Effluent Polishing Plant Baseline Monitoring Report (Ecology) by Cinotech Consultants Limited (2019)) using a two-sample one-tailed Student's t-test assuming unequal variance to analyse whether the decline is significant.

If the collected data for the reporting month shows a significant difference at the 95% confidence level, the action level will be triggered. If the collected data for the reporting month shows a significant difference at the 99% confidence level, the limit level is triggered and corresponding suggestions would be given to minimize the disturbances according to **Table 3**.

Table 3 Action and Limit Levels and Responses to Evidence of Disturbance to Waterbirds using Ng Tung, Sheung Yue and Shek Sheung Rivers during Construction Phase

Action Level	Response	Limit Level	Response
Decline in numbers of all waterbird species relative to numbers during Baseline Monitoring such that the Action Level response is triggered.	Investigate cause(s) and if cause(s) identified as related to NDAs project instigate remedial action to remove or reduce source of disturbance.	Decline in numbers of all waterbird species relative to numbers during Baseline Monitoring such that the Limit Level response is triggered.	Investigate cause(s) and if cause(s) identified as related to the NDAs project instigate remedial action. Review and adjust project's Long Valley Nature Park (LVNP) management measures to improve conditions for affected species.
Decline in numbers of any one Waterbird species occurring in significant numbers* during Baseline	Investigate cause(s) and if cause(s) identified as related to NDAs project instigate remedial action to remove or reduce source of disturbance.	Decline in numbers of any one Waterbird species occurring in significant numbers* during Baseline Monitoring such that the	Investigate cause(s) and if cause(s) identified as related to the NDAs project instigate remedial action. Review and adjust project's LVNP

Action Level	Response	Limit Level	Response
Monitoring such that the Action Level response is triggered.		Limit Level response is triggered.	management measures to improve conditions for affected species.

Note: Whether numbers are significant depend on species and season after collection and evaluation of baseline survey data.

In order to increase the sample size and reduce the random error on each survey day, survey data would be collectively analysed on a monthly basis. The collective data of each month is also compared to the baseline data of the respective month and season instead of the entire data set, to account for the seasonal variation in the abundance of waterbirds. In this study, the winter season is defined as October to March, while the summer season is defined as April to September.

4 Results

The weather conditions and tide levels on the survey dates are listed in the table below.

Table 4 Weather Conditions and Tidal Information of Survey Dates in the Reporting Month

High Tide				Low Tide			
Date	**Time**	**Tide (m)**	**Weather**	**Date**	**Time**	**Tide (m)**	**Weather**
1-Sept-26	14:00	2.17	Rainy	3-Sept-26	10:00	0.66	Sunny
9-Sept-26	10:00	2.58	Sunny	7-Sept-26	15:00	0.34	Cloudy
15-Sept-26	14:00	2.01	Sunny	16-Sept-26	9:00	0.75	Sunny
24-Sept-26	11:00	1.98	Sunny	22-Sept-26	15:00	0.61	Sunny
28-Sept-26	10:00	2.3	Sunny	29-Sept-26	16:30	1.09	Sunny

Abundance and diversity of total bird species and representative waterbird species are summarized in **Tables 5** and **6** respectively. Detailed list of avifauna recorded is provided in **Appendix A**.

Table 5 Total Bird Species and Abundance at Point Count Locations in the Reporting Month

Category	Number of Species	Abundance
All Avifauna	29	355
Waterbirds	15	221

Table 6 Abundance of Representative Waterbirds at Point Count Locations in the Reporting Month

Common Name	Species Name	Chinese Name	Abundance
Chinese Pond Heron	*Ardeola bacchus*	池鷺	44
Eastern Cattle Egret	*Bubulcus coromandus*	牛背鷺	12
Grey Heron	*Ardea cinerea*	蒼鷺	31
Great Egret	*Ardea alba*	大白鷺	27
Little Egret	*Egretta garzetta*	小白鷺	59
Great Cormorant	*Phalacrocorax carbo*	普通鸕鷀	0

5 Analysis

The results of Student's t-test for all waterbirds and representative waterbirds are compiled in **Table 7** respectively. Further details are provided in **Appendices B** and **C**.

Table 7 T-test Result for Waterbirds in the Reporting Month

Category	Monthly					Seasonal				
	T-value	*df*	*p*	Action Level	Limit Level	T-value	*df*	*p*	Action Level	Limit Level
All Waterbirds	No decline					-0.295	8	0.388		
Chinese Pond Heron	-1.534	4	0.100			-4.743	9	0.001	*	*
Eastern Cattle Egret						-0.599	8	0.283		
Grey Heron	No decline					No decline				
Great Egret	No decline					No decline				
Little Egret	-1.326	4	0.128			-6.666	10	0.000	*	*
Great Cormorant	No decline					No decline				

* = level triggered

In this reporting month, the limit level have been triggered when comparing the numbers of Chinese Pond Heron and Little Egret recorded in the reporting month to the seasonal data.

Although declines were noted in two waterbird species this month, such reductions were not consistent across all species. According to baseline findings, high numbers of this species were mainly observed during the spring migratory months, particularly in April. Therefore, the absence of Chinese Pond Heron and Little Egret (from point count locations) in the current month is more likely attributable to seasonal variation due to species' migratory pattern rather than project-related impacts. Chinese Pond Herons and Little Egrets were recorded with good numbers from transect surveys (see **Appendix A**). In addition, the number of breeding pairs of Chinese Pond Heron in Ho Sheung Heung Egretry has significantly declined in recent years, which may have contributed to the decline of the species in the area. Therefore, it is suggested that the construction activities of the current project did not directly cause the observed declines in waterbirds.

Long Valley Nature Park has been fully operating since November 2024. The provision of an extensive area of well-managed wetland habitats in Long Valley Nature Park may have contributed to the change in distribution pattern and foraging preference of waterbirds in the area, resulting in difference in abundance of waterbirds recorded in different sampling points when compared with previous findings.

Construction activities observed under the current project includes stockpiling of materials near the site entrance of the current project (Photo 1 of **Appendix E**). Nevertheless, other construction and anthropogenic activities around the survey transects were still active during the reporting month and the following activities were noted.

Road enhancement and sewerage system upgrade works by Drainage Services Department (DSD) along T2 near P3 were observed active throughout the surveying month (Photo 2 of **Appendix E**).

An extension of the sewerage system upgrade works has been in operation at the eastern bank of Shek Sheung River near P5.

The construction by Civil Engineering and Development Department (CEDD) near P7 was active throughout the entire reporting month. A road widening construction also by CEDD was observed on the opposite side of the river to T3. Works roughly midway between P6 and P7, where the use of excavators was observed since 11 September 2023. Construction works on the riverbank were observed since 31 December 2024. (Photo 3 of **Appendix E**)

Unknown construction works owned by Build King – Richwell Engineering Joint Venture (BKREJV) were observed since 9 January 2024. The construction was located in a cleared area between Sheung Yue River and the Sheung Shui Slaughterhouse, and it involved excavation and drilling.

Since the survey on 7 August 2026, site clearance for a construction site by CEDD was observed at P1 (Photo 4 of **Appendix E**).

Monitoring work will be continued next month to evaluate the construction impacts on waterbirds. The construction site should continue keeping the best site practice in noise control to minimize disturbance caused to waterbirds. No further action is advised at the moment.

6 Observations

The types of waterbird behaviour observed during ecological monitoring are listed below:

- Flying
- Resting
- Foraging

The anthropogenic activities observed during ecological monitoring are listed in **Table 8**.

Table 8 Observations of the anthropogenic activities during the Ecological Monitoring in the Reporting Month

Location	Observations	
	Project Related	**Non-project Related**
T1 (P1, P2)	/	Fishing, construction site of CEDD
T2 (P3, P4)	Excavators, interior building works	Fishing, sewerage system upgrade and road enhancement (DSD)
P5	/	Placement of construction materials on riverbank (part of the sewerage system upgrade by DSD), sheepherding
T3 (P6, P7)	/	Fishing, construction works at P7 and along T3 (CEDD), construction works (BKREJV)

7 References

Carey, G.J., Chalmers, M.L., Diskin, D.A., Kennerley, P.R., Leader, P.J., Leven, M.R., Lewthwaite, R.W., Melville, D.S., Turnbull, M., and Young, L. 2001. The Avifauna of Hong Kong. Hong Kong Bird Watching Society, Hong Kong.

Cinotech Consultants Limited. 2019. Contract No. SPW 08/2019 Shek Wu Hui Effluent Polishing Plant – Main Works Stage 1 Baseline Monitoring Report (Ecology) (Version 1). Accessed from https://shekwuhui.cinotech.hk/?page_id=24 in Jan 2022.

Appendices

Appendix A Recorded Bird Species and their Abundance in the Reporting Month

Common Name	Chinese Name	Scientific Name	Waterbird	Point Count Abundance	Transect Abundance
Black-crowned Night Heron	夜鷺	*Nycticorax nycticorax*	Y	1	
Chinese Pond Heron	池鷺	*Ardeola bacchus*	Y	44	++++
Eastern Cattle Egret	牛背鷺	*Bubulcus coromandus*	Y	12	+
Grey Heron	蒼鷺	*Ardea cinerea*	Y	31	+++
Great Egret	大白鷺	*Ardea alba*	Y	27	+++++
Little Egret	小白鷺	*Egretta garzetta*	Y	59	+++++
Black Kite	黑鳶	*Milvus migrans*	N		+
White-breasted Waterhen	白胸苦惡鳥	*Amaurornis phoenicurus*	Y	1	+
Black-winged Stilt	黑翅長腳鷸	*Himantopus himantopus*	Y	4	
Common Sandpiper	磯鷸	*Actitis hypoleucos*	Y	10	+
Green Sandpiper	白腰草鷸	*Tringa ochropus*	Y	1	+
Common Greenshank	青腳鷸	*Tringa nebularia*	Y	12	+
Spotted Dove	珠頸斑鳩	*Spilopelia chinensis*	N	22	+++
Greater Coucal	褐翅鴉鵑	*Centropus sinensis*	N		+
Asian Koel	噪鵑	*Eudynamys scolopaceus*	N		+
House swift	小白腰雨燕	*Apus nipalensis*	N		+
White-throated Kingfisher	白胸翡翠	*Halcyon smyrnensis*	Y	7	+
Common Kingfisher	普通翠鳥	*Alcedo atthis*	Y	2	
Pied Kingfisher	斑魚狗	*Ceryle rudis*	Y	1	+
Red-billed Blue Magpie	紅嘴藍鵲	*Urocissa erythroryncha*	N		+
Oriental Magpie	喜鵲	*Pica serica*	N		+
Collared Crow	白頸鴉	*Corvus torquatus*	Y	9	++
Japanese Tit	日本山雀	*Parus minor*	N	1	+++++
Red-whiskered Bulbul	紅耳鵯	*Pycnonotus jocosus*	N	16	+++++
Chinese Bulbul	白頭鵯	*Pycnonotus sinensis*	N		++
Barn Swallow	家燕	*Hirundo rustica*	N		+
Dusky Warbler	褐柳鶯	*Phylloscopus fuscatus*	N	1	+
Yellow-bellied Prinia	黃腹鷦鶯	*Prinia flaviventris*	N	3	+
Plain Prinia	純色鷦鶯	*Prinia inornata*	N	4	+
Common Tailorbird	長尾縫葉鶯	*Orthotomus sutorius*	N	8	+++++
Masked Laughingthrush	黑臉噪鶥	*Pterorhinus perspicillatus*	N		+++++
Swinhoe's white-eye	暗綠繡眼鳥	*Zosterops simplex*	N	9	+++++
Crested Myna	八哥	*Acridotheres cristatellus*	N	34	+++++
Black-collared Starling	黑領椋鳥	*Gracupica nigricollis*	N	16	+++++
Oriental Magpie Robin	鵲鴝	*Copsychus saularis*	N	4	++++
Scarlet-backed Flowerpecker	朱背啄花鳥	*Dicaeum cruentatum*	N		+
Eurasian Tree Sparrow	樹麻雀	*Passer montanus*	N	3	++
Grey Wagtail	灰鶺鴒	*Motacilla cinerea*	N	1	
White Wagtail	白鶺鴒	*Motacilla alba*	N	12	++++
		Total Point Count Abundance for All Avifauna		355	
		Total Point Count Abundance for Waterbirds		221	

Appendix B Total Waterbird Abundance from Point Count

Survey Information				Number of Waterbirds	
Week	**Date**	**Time**	**Tide Level**	**Individuals Recorded**	**Total**
1	1-Sept-26	14:00	High	25	46
	3-Sept-26	10:00	Low	21	
2	7-Sept-26	15:00	Low	36	51
	9-Sept-26	10:00	High	15	
3	15-Sept-26	14:00	High	17	36
	16-Sept-26	9:00	Low	19	
4	22-Sept-26	15:00	Low	40	51
	24-Sept-26	11:00	High	11	
5	28-Sept-26	10:00	High	8	37
	29-Sept-26	16:30	Low	29	
			Survey Average		44.2
			Baseline	Sep Average	43.75
				Summer Average	45.34

Appendix C Abundance of Representative Waterbirds from Point Count

Representative Species		Recorded Abundance (September 2026)						Baseline	
Common Name	**Species Name**	**Week 1**	**Week 2**	**Week 3**	**Week 4**	**Week 5**	**Avg**	**Sep Avg**	**Sum Avg**
Chinese Pond Heron	*Ardeola bacchus*	11	9	5	7	12	8.8	13.5	16.18
Eastern Cattle Egret	*Bubulcus coromandus*	2	0	3	7	0	2.4	0.25	3.32
Grey Heron	*Ardea cinerea*	4	9	5	11	2	6.2	5.25	0.55
Great Egret	*Ardea alba*	7	7	7	4	2	5.4	5	2.61
Little Egret	*Egretta garzetta*	12	13	12	14	8	11.8	15.5	20.53
Great Cormorant	*Phalacrocorax carbo*	0	0	0	0	0	0	0	0

*Avg = Average, Sum = Summer

Appendix D Baseline Survey Data (Summer)

** Only include data from "All Waterbirds" and the six representative waterbird species for data analysis*

Representative Species		Recorded Abundance (Summer Baseline)							
Common Name	**Species Name**	**06-04-18**	**13-04-18**	**19-04-18**	**27-04-18**	**04-05-18**	**11-05-18**	**17-05-18**	**25-05-18**
All Waterbirds		37	71	78	52	59	47	48	50
Chinese Pond Heron	*Ardeola bacchus*	9	27	21	10	17	16	14	19
Eastern Cattle Egret	*Bubulcus coromandus*	5	9	24	15	13	0	2	1
Grey Heron	*Ardea cinerea*	0	0	0	0	0	0	0	0
Great Egret	*Ardea alba*	2	6	2	5	6	5	1	2
Little Egret	*Egretta garzetta*	16	24	30	22	18	18	29	28
Great Cormorant	*Phalacrocorax carbo*	0	0	0	0	0	0	0	0
Representative Species		**Recorded Abundance (Summer Baseline)**							
Common Name	**Species Name**	**01-06-18**	**04-06-18**	**15-06-18**	**20-06-18**	**26-06-18**	**01-07-18**	**13-07-18**	**16-07-18**
All Waterbirds		68	63	55	51	50	59	40	43
Chinese Pond Heron	*Ardeola bacchus*	26	25	23	18	20	24	13	18
Eastern Cattle Egret	*Bubulcus coromandus*	8	8	5	5	3	2	2	3
Grey Heron	*Ardea cinerea*	0	0	0	0	0	0	0	0
Great Egret	*Ardea alba*	3	4	2	5	4	3	2	2
Little Egret	*Egretta garzetta*	29	26	25	23	21	29	23	20
Great Cormorant	*Phalacrocorax carbo*	0	0	0	0	0	0	0	0
Representative Species		**Recorded Abundance (Summer Baseline)**							
Common Name	**Species Name**	**27-07-18**	**10-08-18**	**13-08-18**	**24-08-18**	**27-08-18**	**07-09-18**	**10-09-18**	**21-09-18**
All Waterbirds		47	39	41	33	35	25	48	54
Chinese Pond Heron	*Ardeola bacchus*	17	14	19	10	14	6	16	13
Eastern Cattle Egret	*Bubulcus coromandus*	0	0	1	1	0	0	0	1
Grey Heron	*Ardea cinerea*	0	0	0	0	0	3	3	9
Great Egret	*Ardea alba*	3	2	3	0	3	3	6	4
Little Egret	*Egretta garzetta*	27	21	18	18	15	9	21	18
Great Cormorant	*Phalacrocorax carbo*	0	0	0	0	0	0	0	0
Representative Species		**Recorded Abundance (Summer Baseline)**							
Common Name	**Species Name**	**26-09-18**	**04-04-19**	**10-04-19**	**18-04-10**	**22-04-19**	**03-05-19**	**08-05-19**	**17-05-19**
All Waterbirds		48	30	30	48	39	34	28	23
Chinese Pond Heron	*Ardeola bacchus*	19	11	12	11	13	16	10	4
Eastern Cattle Egret	*Bubulcus coromandus*	0	3	0	0	3	3	0	0
Grey Heron	*Ardea cinerea*	6	0	0	0	0	0	0	0
Great Egret	*Ardea alba*	7	1	2	2	0	0	1	0
Little Egret	*Egretta garzetta*	14	14	15	25	23	14	16	18
Great Cormorant	*Phalacrocorax carbo*	0	0	0	0	0	0	0	0
Representative Species		**Recorded Abundance (Summer Baseline)**							
Common Name	**Species Name**	**20-05-19**	**31-05-19**	**05-06-19**	**14-06-19**	**18-06-19**	**24-06-19**		
All Waterbirds		45	39	33	40	57	36		
Chinese Pond Heron	*Ardeola bacchus*	23	16	15	18	23	15		
Eastern Cattle Egret	*Bubulcus coromandus*	2	0	0	0	7	0		
Grey Heron	*Ardea cinerea*	0	0	0	0	0	0		
Great Egret	*Ardea alba*	0	0	2	3	2	1		
Little Egret	*Egretta garzetta*	19	20	16	17	22	19		
Great Cormorant	*Phalacrocorax carbo*	0	0	0	0	0	0		

Appendix E Survey Photos

Photo 1 Site conditions of the project site at P4 (29/9/2026)	**Photo 2** Road enhancement works by T2 (9/9/2026)
	
Photo 3 Sheet piling at T3 by CEDD (1/9/2026)	**Photo 4** Construction Site at P1 by CEDD (15/9/2026)
	
Photo 5 Site conditions at P6 (3/9/2026)	**Photo 6** Little Egret at P5 (28/9/2026)
	

Figures

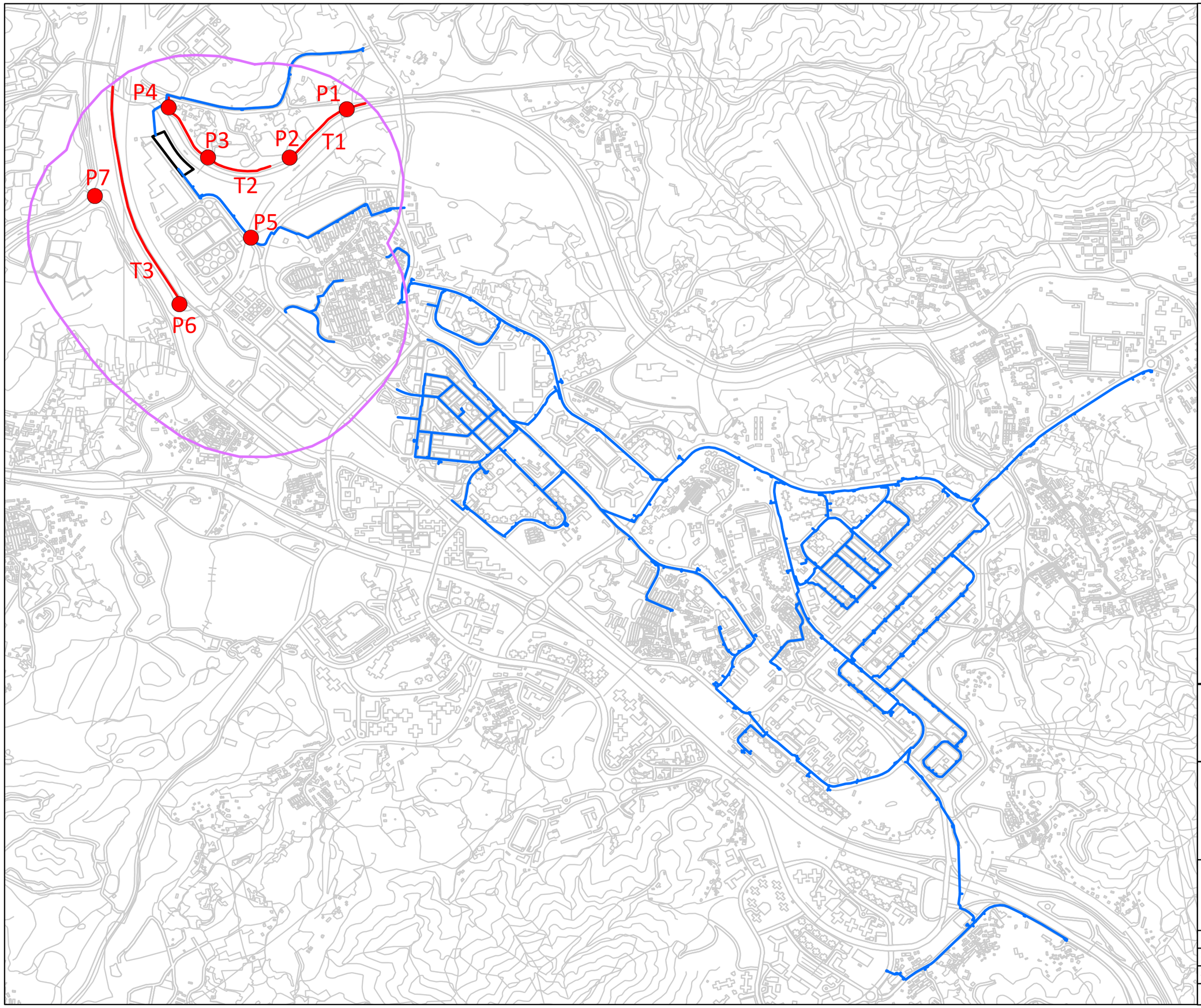

Proposed Shek Wu Hui Water Reclamation Plant

500m Survey Boundary

Proposed Retained Water Mains

Walk Transects

Point Count Locations

ecology
biodiversity
landscape
aec

Project Title:

WSD Contract No. 3/WSD/20 -
Reclaimed Water Supply to Sheung Shui and Fanling -
Provision of EM&A (Ecological) Monitoring

Figure Title:

Transect and Point Count Locations

Drawn by:	NT	Scale:	1:14,500 on A3
Checked By:	NT	Date:	5 July 2022
Approved by:	IY		
Figure Number:	Figure 1	Revision:	2

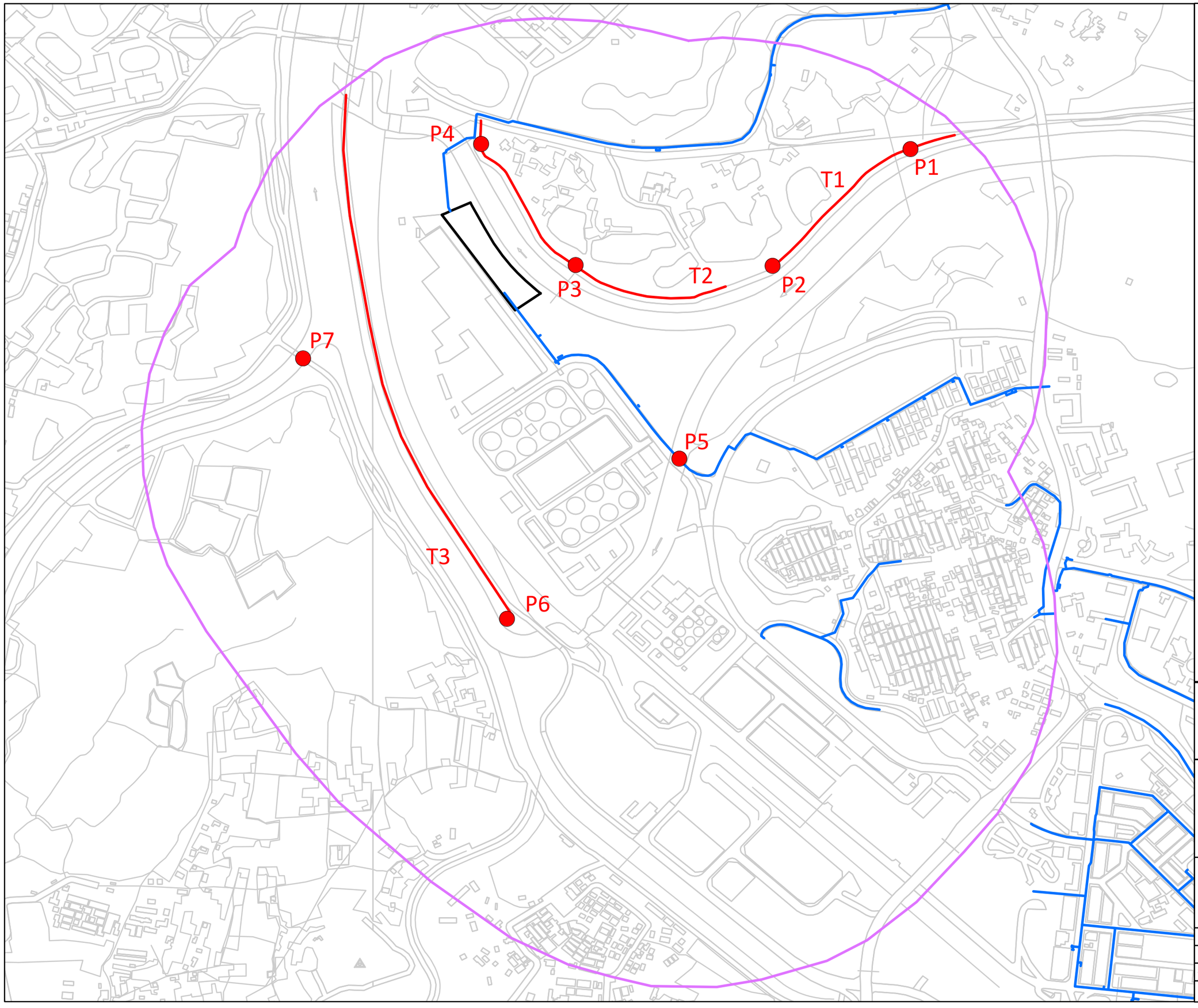

Proposed Shek Wu Hui Water Reclamation Plant

500m Survey Boundary

Proposed Retained Water Mains

Walk Transect

Point Count Locations

ecology
biodiversity
landscape
aec

Project Title:

WSD Contract No. 3/WSD/20 -
Reclaimed Water Supply to Sheung Shui and Fanling -
Provision of EM&A (Ecological) Monitoring

Figure Title:

Transect and Point Count Locations (zoomed in)

Drawn by:	NT	Scale: 1:6,000	on A3
Checked By:	NT	Date: 5 July 2022	
Approved by:	IY		
Figure Number:	Figure 1a		Revision: 2

Document prepared by

Aurecon Hong Kong Limited
Unit 1608, 16/F, Towner B,
Manulife Financial Centre,
223-231 Wai Yip Street, Kwun Tong, Kowloon, Hong Kong

T +852 3664 6888
F +852 3664 6999
E hongkong@aurecongroup.com
W aurecongroup.com

aurecon
Bringing ideas to life