






LEGEND:

	PROPOSED T2 ALIGNMENT
	PROJECT BOUNDARY
	500m STUDY AREA
	CKL1 EXISTING AIR SENSITIVE RECEIVER
	CKL1 PLANNED AIR SENSITIVE RECEIVER

PLOT_DRV: k:\91164 Trunk Road T2\Cad Admin\A3_colour.plt 5:36:17 PM
 PRINTED BY: kitchen

Drawing title		Original Size	A3	Scale	1 : 6000	Date	17/06/2013
OVERALL CUMULATIVE 24HR NO ₂ CONCENTRATION AT 1.5M ABOVE GROUND LEVEL AT CKL AREA (AQO: 150 µg/m ³)		© Copyright reserved		File name	Drawing No. FIGURE 4.26		
Rev.	Description	Date			Rev.	02	