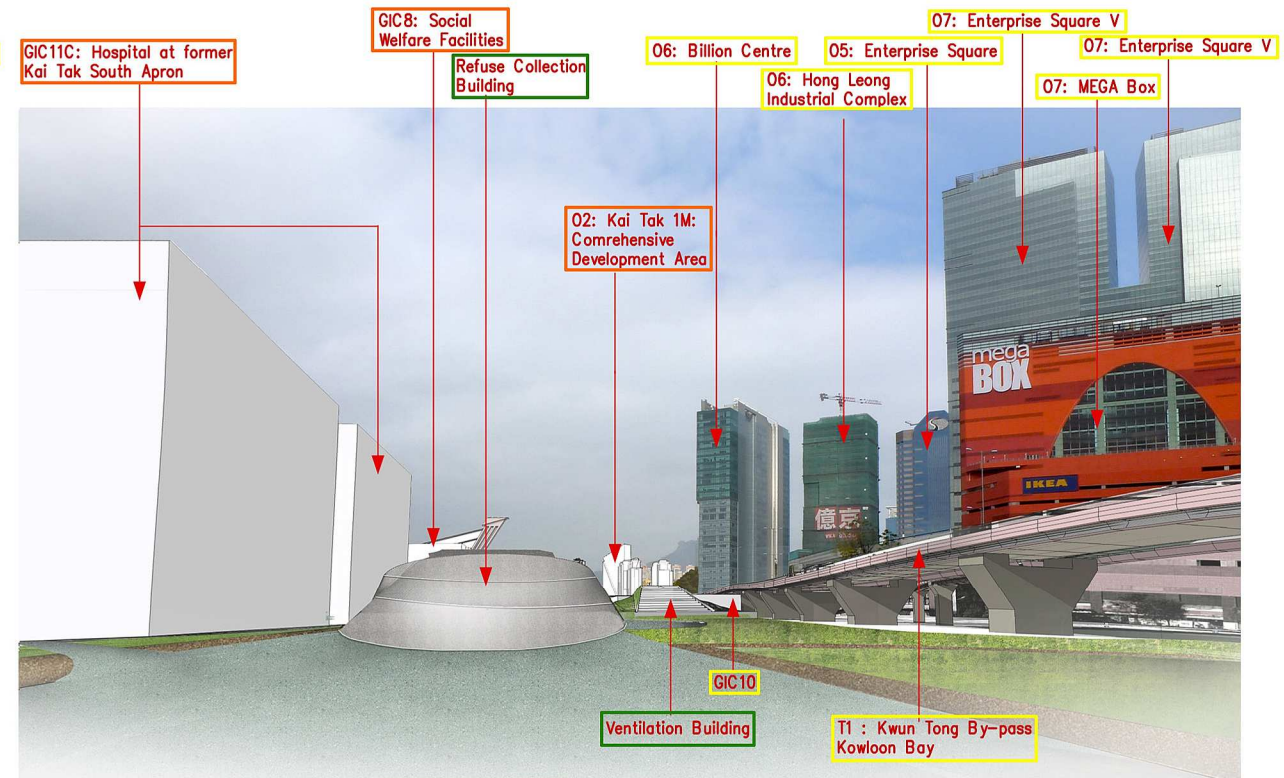


- TRUNK ROAD T2 + ASSOCIATED BUILDINGS
- PROPOSED DEVELOPMENTS BY OTHERS
- EXISTING DEVELOPMENTS

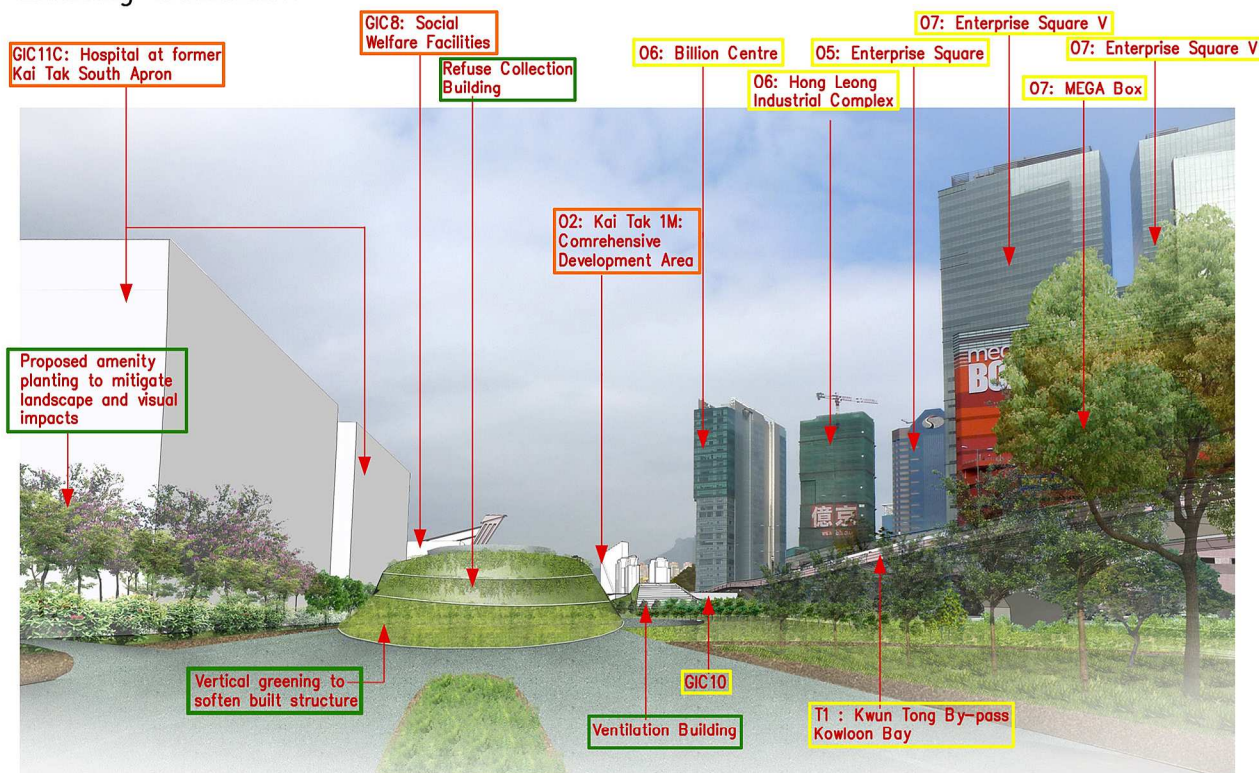
Please note: The future Kai Tak development does not form part of the Trunk Road T2 Project and is not for approval under this EIA submission. The information shown within these photomontages is indicative and provided to show the Trunk Road T2 & associated buildings in context with the surrounding area.



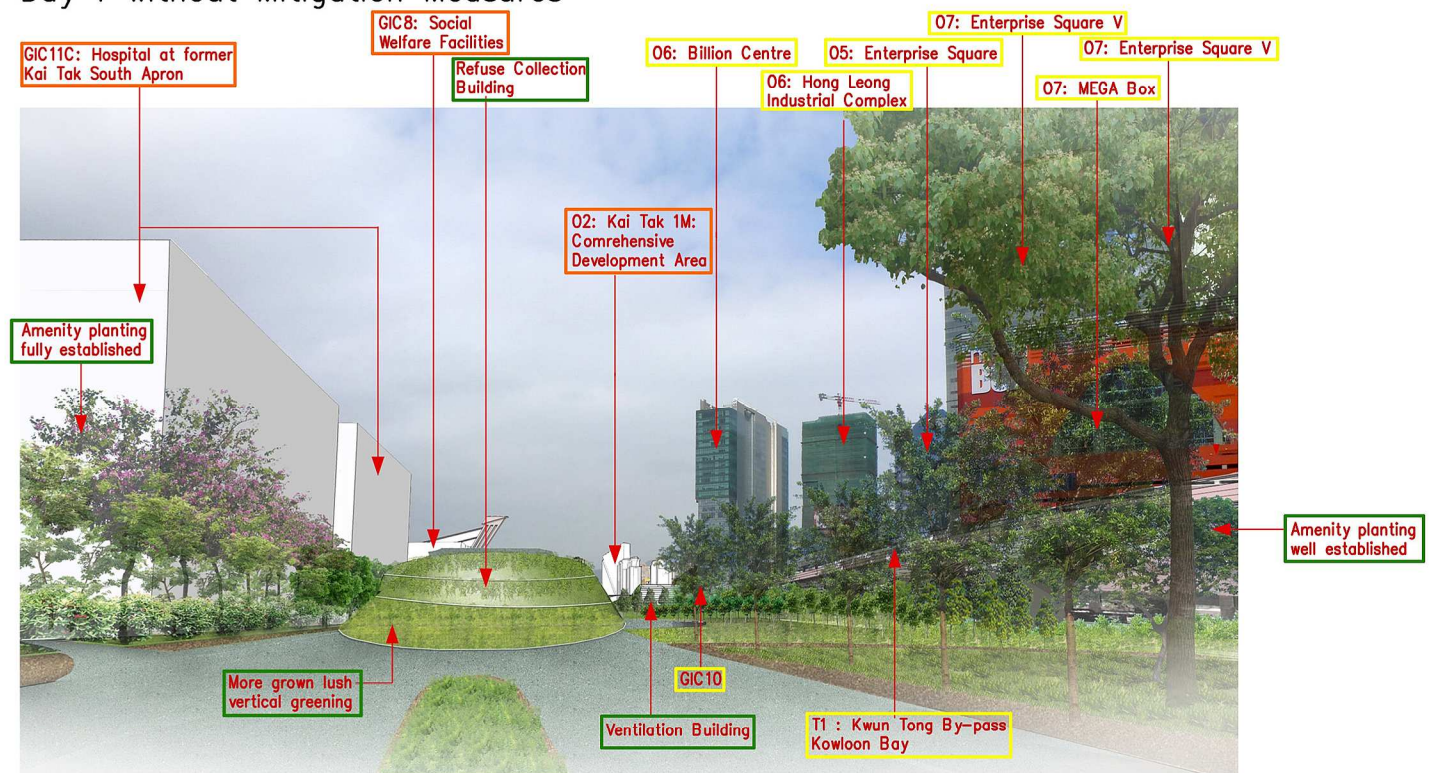
Existing Condition



Day 1 without Mitigation Measures



Day 1 with Mitigation Measures



10 Years with Mitigation Measures

Drawing title View Point No. 3 Photomontages – Trunk Road T2, Refuse Collection Road D4		Original Size A3	Scale NTS Date 05/JULY/2013
Rev. Description Date		File name Figure 9.17.3.dgn Drawing No. Figure 9.17.3 Rev. F	

Original Size A3		Scale NTS Date 05/JULY/2013
File name Figure 9.17.3.dgn Drawing No. Figure 9.17.3 Rev. F		Copyright reserved

PRINTED BY: \$USERS\$ \$DATES\$ \$TIME\$