











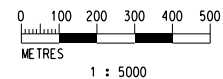


**Legend**

-  Works Limit
- OZP Zone**
-  Commercial
-  Comprehensive Development Area
-  Government / Institution / Community
-  Green Belt
-  Open Space
-  Other Specified Uses
-  Other Specified Uses (Amenity Area)
-  Residential (Group A)
-  Residential (Group B)
-  Residential (Group C)
-  Residential (Group E)
-  Railway
-  Undetermined
-  Land Development Corporation / Urban Renewal Authority Development Scheme Plan Area



PRINTED BY: \$USERS\$

\$DATES\$

\$TIMES\$

|  |             |                      |             |           |                  |      |              |
|--|-------------|----------------------|-------------|-----------|------------------|------|--------------|
| Drawing title  |             | Original Size        | A3          | Scale     | 1:5000           | Date | 14/JUNE/2013 |
| PLANNING & DEVELOPMENT FRAMEWORK (OZP)<br>(SHEET 9 OF 9) |             | © Copyright reserved |             | File name | Figure 9 5 8.dgn |      |              |
| Rev.   | Description | Date                 | Drawing No. |           | Figure 9.5.8     |      | Rev.         |
|  |             |                      |             |           |                  |      | -            |