










Appendix 11.1 Results of the Built Heritage Field Survey



Appendix 11.1 Results of the Built Heritage Field Survey


Ref: G1	Family: Lam	Location: San Uk Ling
Fig Ref: 11.18	Orientation: South	Inscription:
Date of original burial: Unknown	Renovation Date/s: 1972 or 1912 (from the appearance of the grave 1972 would be the more likely)	<div>豐海</div> <div>顯考本舜林公墓</div> <div>三大房子孫全祀</div> <div>壬子年冬月重修</div>
Dimensions: Height: 95cm Width: 170cm Depth: 90cm Description: Small armchair shaped grave with inscribed granite plaque (inscription painted red). There are no decorative features on the grave.		
Description of Environmental Setting: The grave is situated in a wooded area at the base of a hillside near the San Uk Ling Holding facility entrance.		
		

Ref: G2	Family: Cheung	Location: San Uk Ling	
Fig Ref: 11.19	Orientation: Northeast	Inscription:	
Date of original burial: 25 th year of Guangxu reign, Qing (1899)	Renovation Date/s: 1989, 2008	<div>清光緒二十五年吉月吉日</div> <div>清二十五世顯考張公正福墓</div> <div>妣門侯氏</div> <div>妣門袁氏</div> <div>奉祀各大房子孫全立</div> <div>歲次二〇〇八年戊子清明吉日重修</div>	
Dimensions: Height: 135cm Width: 250cm Depth: 310cm			
Description: The Grave is made of concrete and armchair style with a round platform in front of the plaque. A modern plaque (granite with gold inscribed lettering) has been placed in front of an older inscription (the sides of which are still visible). The older inscription has been highlighted in red paint (photograph below shows the modern plaque and older inscription on either side). There are two small armchair shaped shrines on either side of the grave.			
Description of Environmental Setting: The grave is located at the side of a small local paved road. It is set directly into the hillside about 2 metres above the road surface. It is reached by a set of steps.		<div>西 一九八九年九月立</div>	<div>終於光緒廿五年妣侯氏太</div> <div>向 己巳年九月吉日重修</div>
			

Ref: G3	Family: Yuen	Location: San Uk Ling
Fig Ref:11.18	Orientation: Northwest	Inscription:
Date of original burial: 24 th year of the Republic (1935)	Renovation Date/s: 1992 or 1932 (from the appearance of the grave 1992 would be the more likely)	<div>民國廿四年歲次乙亥立冬月吉日立</div> <div>諱</div> <div>顯考 秉剛袁公大人之墓</div> <div>祀男天福 家 孫 全 猷 曾元</div>
<div>Dimensions:</div> <div>Height: 140cm Width: 306cm Depth: 370cm</div> <div>Description: The grave is armchair style and made of concrete. It has been set directly into a low hill side. There are two plaques each set in a rounded niche at the front of the grave. There is also an inscription plaque in between the plaques.</div>		
<div>Description of Environmental Setting: The grave is set on a low terrace on a hill side. The area is relatively open with some trees. There are squatter style buildings in the vicinity. It is very near Man Kam To Road.</div>		<div>Side plaque:</div> <div>民國壬申歲仲冬月吉日重修</div> <div>民顯考秉剛表公袁大人之墓</div> <div>祀男炳 曾 福 立 壽 祿</div>
		

Ref: G4	Family: Yuen	Location: San Uk Ling
Fig Ref: 11.19	Orientation: Northeast	Inscription (Plaque 1):
Date of original burial: Unknown	Renovation Date/s: 1973 (both)	<div>莞 東 袁 亮 公 之 墓 三 月 重 修 一 九 七 三 年</div>
<div>Dimensions: Height: 150cm Width: 410cm Depth: 420cm</div> <div>Description: The grave has two internments and is set on a concrete platform with two plaques, each with a concrete rounded armchair style enclosure. The graves do not appear to be well attended.</div>		
<div>Description of Environmental Setting: The grave is situated on a hillside that is quite heavily wooded up from a paved road. The graves are situated about halfway up the hill side.. There are residential units along the road in front of the grave.</div>		Inscription (Plaque 2):
		<div>莞 東 袁 始 公 之 墓 三 月 重 修 一 九 七 三 年</div>
Plaque 1		Plaque 2
		

Ref: G5	Family: Unknown (15 th generation)	Location: San Uk Ling (near Kong Na Po Road)
Fig Ref: 11.19	Orientation: Northwest	Inscription: The inscription is too obscured to make out the characters. 十五世祖.....二位之墓.....
Date of original burial: Unknown	Renovation Date/s: Unknown	
Dimensions: Height: 195cm Width: 390cm Depth: 410cm Description: An armchair style grave set into a hill slope that has been secured by shotcrete. The grave is made of concrete and has a black plaque with obscured lettering. The grave has a round edged enclosure behind the plaque and an oval platform of concrete is located in front of the grave (enclosed by low side walls). There are red circle decorations over the plaque and in the centre of the back enclosure wall. Description of Environmental Setting: The grave is set at the base of a wooded hillside with mostly abandoned buildings to the north. There are also some abandoned graves in the vicinity and a collection of modern urns further up the hill and to the north. The grave is reached by a set of steps leading down from Kong Na Po Road.		
		

Ref: G6	Family: Lai (Plaque 1), So (Plaque 2)	Location: San Uk Ling (near Kong Na Po Road)
Fig Ref: 11.19	Orientation: Northeast	Inscription (Plaque 1): <div>莞 東 黎門張太安人墓 一九八四年 五月吉日重修</div>
Date of original burial: Unknown	Renovation Date/s: 1984 (both)	
Dimensions: Height: 120cm Width: 390cm Depth: 400cm Description: The grave has two internments and is set on a concrete platform with two plaques, each with a concrete rounded armchair style enclosure. The graves do not appear to be well attended.		
Description of Environmental Setting: The double grave is situated on a hillside that is quite heavily wooded behind some abandoned buildings. The grave is situated about halfway up the hill side.		Inscription (Plaque 2): <div>莞 東 蘇門黎太安人墓 一九八四年 五月吉日重修</div>
		

Ref: HB-1	Title: Tin Hau Temple	Category: Religious, Ritual and Funerary
Address: Man Kam To Road		Figure Ref: 11.19
Orientation: Southwest		Grading: Nil
Surrounding Environment: The temple is set by the side of Man Kam To Road in a non-village setting. There are housing and light industrial compounds in the area.		
Historical Appraisal: The Temple is used by the local people. The local informants did not have any detailed information on the history of the temple.		
Associated Historical/ Cultural Events or Individual: None		
Inscriptions: None		
Architectural Appraisal: Modern concrete structure single room and single storey. Corrugated metal roof. The façade has a rectangular entrance and two round air vents beside the top corner of each door. The building is set on a concrete platform and there is an offerings burner and small shrine on the platform in front of the temple.		
Interior: Single room very plain wall and floor, corrugated metal roof as ceiling.		
Existing Condition: Good		
Past and Present Uses: Religious, Ritual and Funerary		
Modifications: None		
Photographic Record: 