






Existing View



Day 1 of Operation Phase without Landscape and Visual Mitigation Measures



Day 1 of Operation Phase with Landscape and Visual Mitigation Measures



Year 10 of Operation Phase with Landscape and Visual Mitigation Measures

Notes

Key to symbols

CP1: Existing trees are retained whenever possible and protected during construction

CP2: The construction site activities are carefully controlled to minimize impact such as light, noise, tree felling and eyesores

CP3: Transplantation would be performed whenever possible

OP1: The location and layout of the proposed OWTF and associated facilities are designed in a way that has the lowest impact to the proposed site

OP2: Amenity / Compensatory planting will be utilized throughout the site

OP3: Planting will be added by man-made slopes to give a more natural appearance

OP4: Vertical and rooftop greening will maximize green space and soften hard structures

Reference drawings

P1	12	MING	FIRST ISSUE	LW	AFK
Rev	Date	Drawn	Description	Ch'k'd	App'd

20/F Two Landmark East  
100 How Ming Street  
Kowloon  
Hong Kong  
T +852 2828 8757  
F +852 2827 1823  
W www.mottmac.com.hk

Client

Environmental Protection Department  
The Government of the Hong Kong  
Special Administrative Region

Project

AGREEMENT NO. CE34/2011(EP)  
DEVELOPMENT OF ORGANIC WASTE  
TREATMENT FACILITIES PHASE II -  
FEASIBILITY STUDY

Title

PHOTOMONTAGE – VANTAGE  
POINT FROM VSR3.5 –  
VILLAGERS FROM THE WEST

Designed	LW	Eng check	JC
Drawn	MING	Coordination	BL
Dwg check	LW	Approved	AFK
Scale at A1	1:2500	Status	PRE
Drawing Number	P1		

FIGURE 10.12d