

Our Ref: WMA20001/AECOM/it200319

AECOM

8/F Grand Central Plaza Tower 2
138 Shatin Rural Committee Road
Shatin, Hong Kong

By E Mail
19th March 2020

Attn.: Ms. Gloria Tang

Dear Ms. Tang,

Service Contract No. NDO 07/2019
Environmental Team for Site Formation and Infrastructure Works for Police Facilities in
Kong Nga Po
- Construction Works Schedule and Location Plans

I refer to the Construction Works Schedule and Location Plans for the captioned project submitted to us via email dated 19th March 2020.

I am pleased to inform you that I have no further comment and I hereby agree to certify the above documents in accordance with the Environmental Permit (No. EP-510/2016), Condition 1.9 and 2.12.

If you need any further information, please call the undersigned at 2151 2090.

Yours faithfully,
WELLAB Limited



Ms. Ivy Tam
Environmental Team Leader

c.c. CEDD (Attn: Mr. Andrew Cheung)
IEC - Acuity Sustainability Consulting Limited
(Attn.: Mr. Kevin Li)

By e-mail: andrewkwcheung@cedd.gov.hk
By e-mail: kli@acuityhk.com



ACUITY
SUSTAINABILITY
CONSULTING LIMITED



Website: www.acuityhk.com



Unit C, 11/F., Ford Glory Plaza,
Nos. 37-39 Wing Hong Street,
Cheung Sha Wan, Kowloon, HK



Tel. : (852) 2698 6833
Fax.: (852) 2698 9383

CIVIL ENGINEERING AND DEVELOPMENT DEPARTMENT
NORTH DEVELOPMENT OFFICE
UNIT 2320, LEVEL 23, TOWER 1, METROPLAZA,
223 HING FONG ROAD,
KWAI FONG, NEW TERRITORIES,
HONG KONG

Attention: Mr. William WONG

19 March 2020

Dear William,

Contract No. NDO/02/2018
Site Formation and Infrastructure Works for Police Facilities in Kong Nga Po
Construction Works Schedule and Location Plans

I refer to the email dated 18 March 2020 concerning the captioned. We have no further comment. According to Condition 2.12 of the Environmental Permit with permit number EP-510/2016, we verify the Construction Works Schedule and Location Plans.

Yours faithfully,

Kevin W.M. Li
Independent Environmental Checker

cc. CEDD - Andrew CHEUNG
AECOM - Gloria TANG
ET Leader - Priscilla CHOY

Pursuant to Environmental Permit EP-510/2016 Clause 2.12, construction works schedule was prepared for CEDD Project ND/2018/01 covering the construction works within contract period from April 2020 to Jan 2023.

Following drawings were summarized the phasing programme of construction works including site formation, foundation works, construction of general building and structure as well as improvement works.

Drawing No.	Covering Period
KNP/EP/2.12/CWS01-00 to 09	Apr 2020 – Jun 2020
KNP/EP/2.12/CWS02-00 to 09	Jul 2020 – Dec 2020
KNP/EP/2.12/CWS03-00 to 09	Jan 2021 – Jun 2021
KNP/EP/2.12/CWS04-00 to 09	Jul 2021 – Dec 2021
KNP/EP/2.12/CWS05-00 to 09	Jan 2022 – Jun 2022
KNP/EP/2.12/CWS06-00 to 09	Jul 2022 – Dec 2022
KNP/EP/2.12/CWS07-00 to 09	Jan 2023

LEGEND

-  Road, Drain and Utilities Works in progress at Kong Nga Po Development Area
-  Road, Drain and Utilities Works completed at Kong Nga Po Development Area
-  Construction of General Building and Structure in progress
-  Completed General Building and Structure
-  Site Formation/Slope Upgrading Works in progress
-  Completed Site Formation Slope Upgrading Works



843400 N

843000 N

842600 N

831400 E

831800 E

833600 E

843600 N

KONG NGA PO

HUNG LUNG HANG

Ground Investigation for
Sewerage Trenchless Works

Road, Drain and Utilities Works

Road, Drain and Utilities Works

Road, Drain and Utilities Works

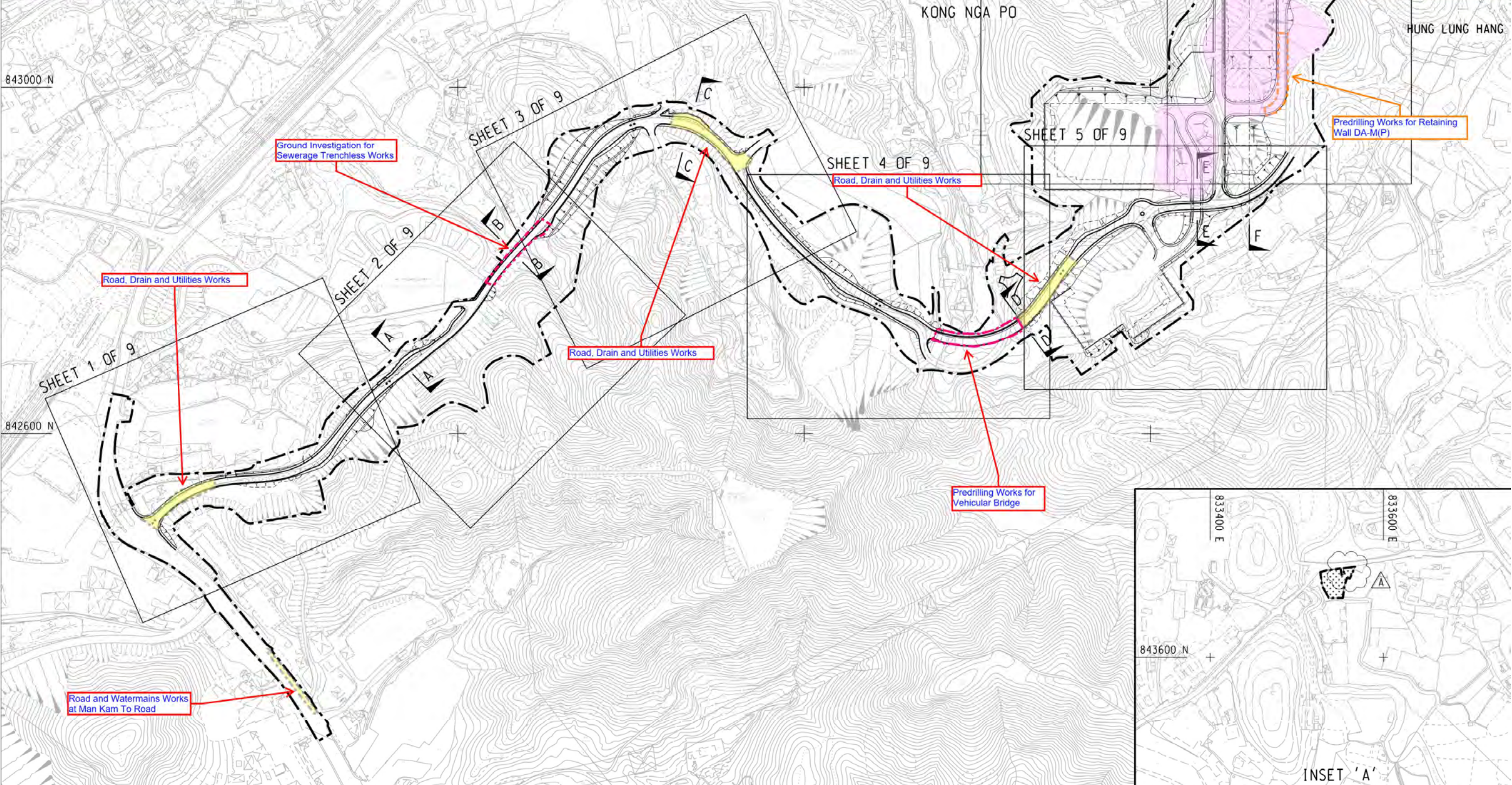
Predrilling Works for
Vehicular Bridge

Predrilling Works for Retaining
Wall DA-M(P)

Predrilling Works for Retaining
Wall DA-M(P)

Road and Watermains Works
at Man Kam To Road

INSET 'A'












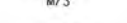

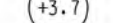
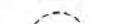
Construction Works Schedule Apr 2020 - Jun 2020

DRAWING NO.:
KNP/EP/2.12/CWS01-01

SHEET 1 OF 9

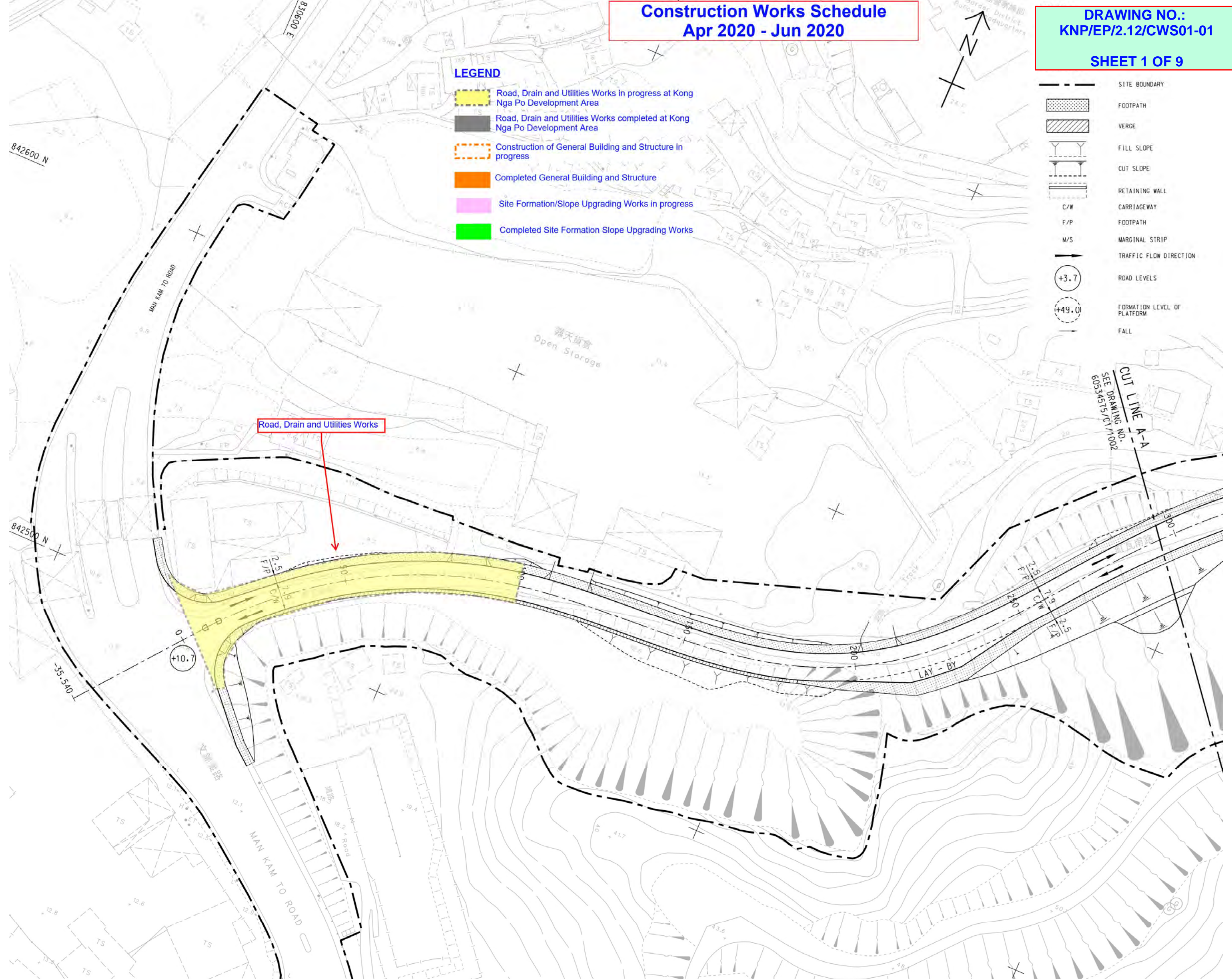
LEGEND

-  Road, Drain and Utilities Works in progress at Kong Nga Po Development Area
-  Road, Drain and Utilities Works completed at Kong Nga Po Development Area
-  Construction of General Building and Structure in progress
-  Completed General Building and Structure
-  Site Formation/Slope Upgrading Works in progress
-  Completed Site Formation Slope Upgrading Works

-  SITE BOUNDARY
-  FOOTPATH
-  VERGE
-  FILL SLOPE
-  CUT SLOPE
-  RETAINING WALL
-  CARRIAGEWAY
-  FOOTPATH
-  MARGINAL STRIP
-  TRAFFIC FLOW DIRECTION
-  ROAD LEVELS
-  FORMATION LEVEL OF PLATFORM
-  FALL

Road, Drain and Utilities Works

CUT LINE A-A
SEE DRAWING NO. 6034515/CI/1002



DRAWING NO.:
KNP/EP/2.12/CWS01-02

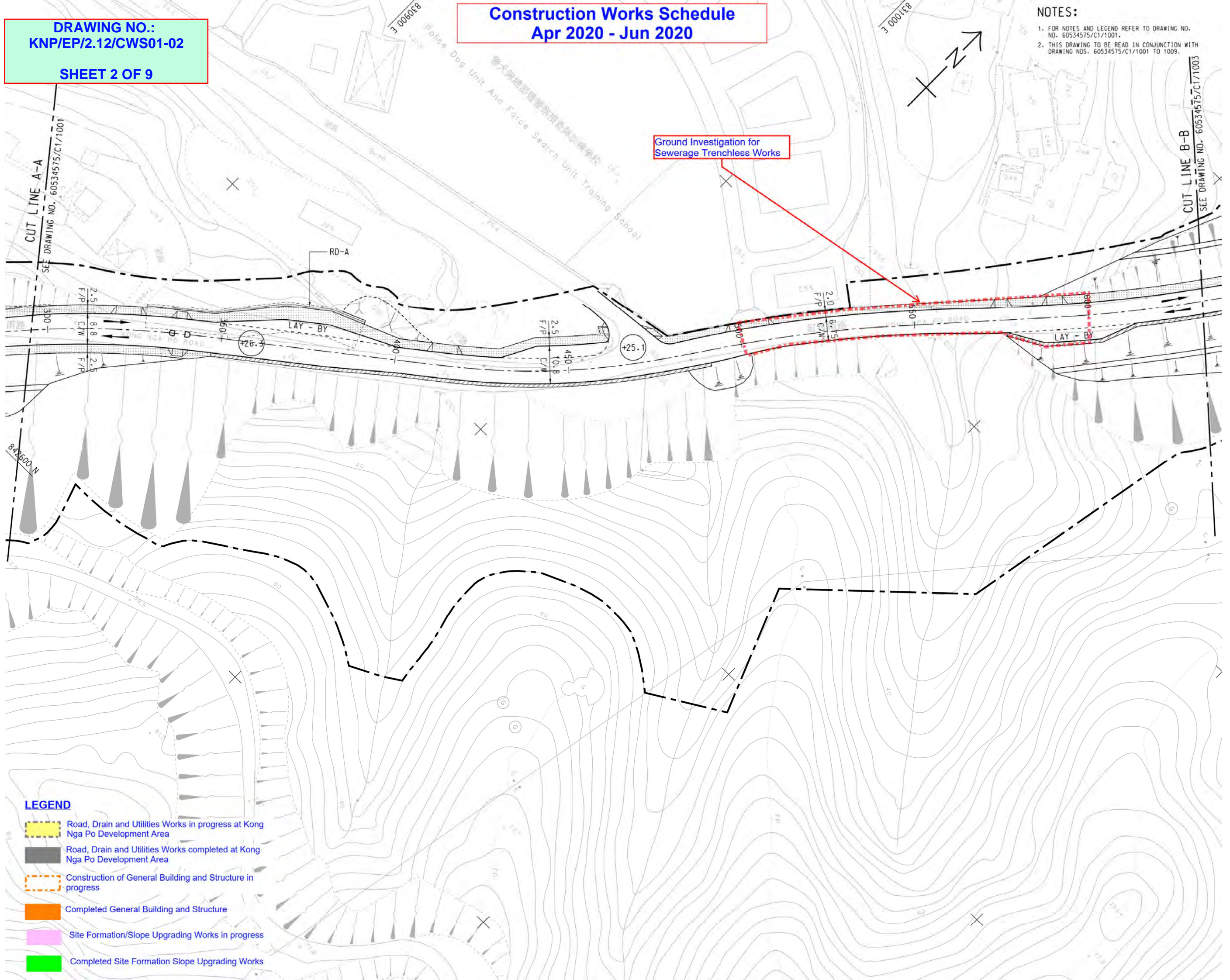
SHEET 2 OF 9

Construction Works Schedule
Apr 2020 - Jun 2020

NOTES:

1. FOR NOTES AND LEGEND REFER TO DRAWING NO. NO. 60534575/C1/1001.
2. THIS DRAWING TO BE READ IN CONJUNCTION WITH DRAWING NOS. 60534575/C1/1001 TO 1009.

Ground Investigation for
Sewerage Trenchless Works



LEGEND

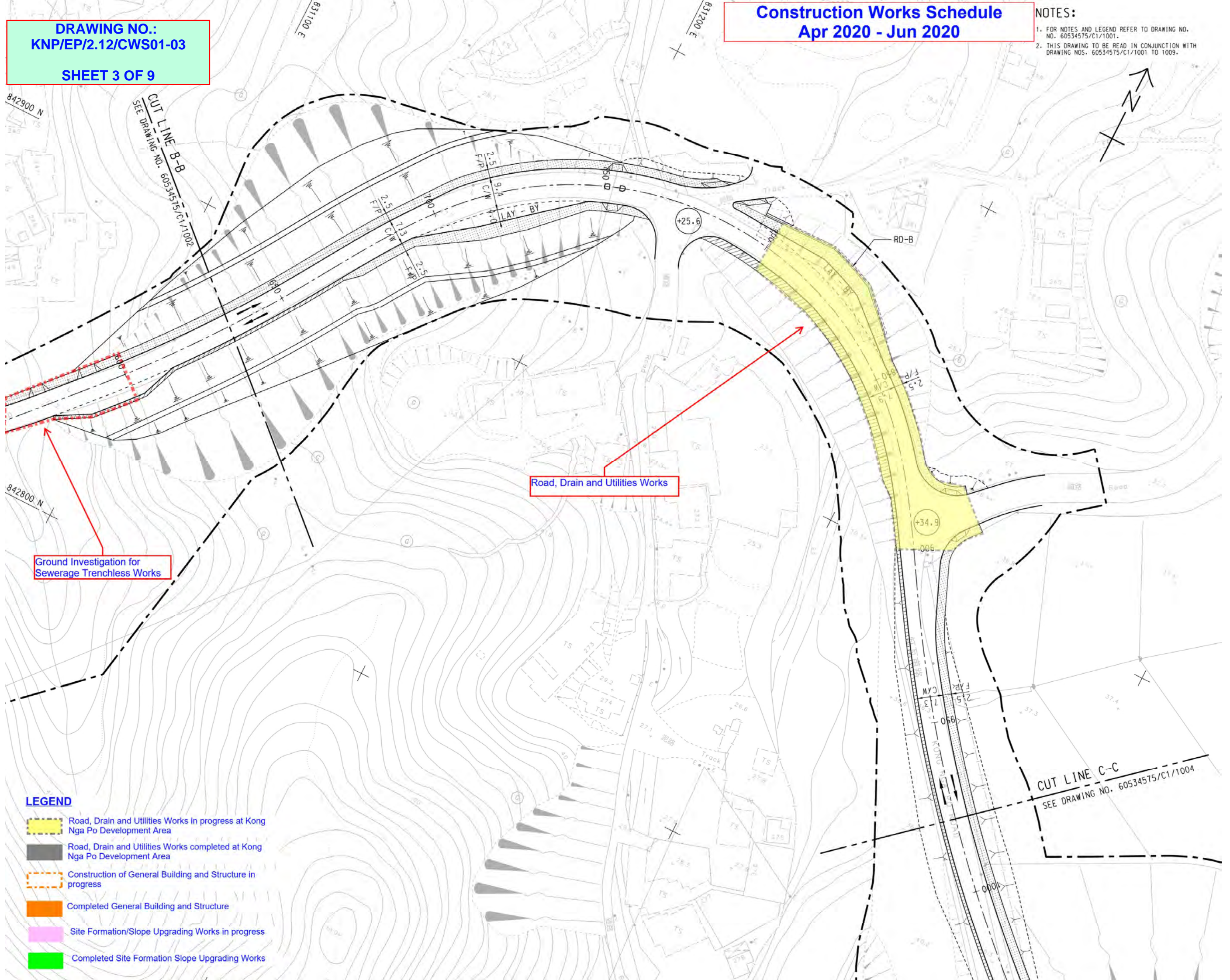
- Road, Drain and Utilities Works in progress at Kong Nga Po Development Area
- Road, Drain and Utilities Works completed at Kong Nga Po Development Area
- Construction of General Building and Structure in progress
- Completed General Building and Structure
- Site Formation/Slope Upgrading Works in progress
- Completed Site Formation Slope Upgrading Works

DRAWING NO.:
KNP/EP/2.12/CWS01-03

SHEET 3 OF 9

Construction Works Schedule Apr 2020 - Jun 2020

NOTES:
1. FOR NOTES AND LEGEND REFER TO DRAWING NO. NO. 60534575/C1/1001.
2. THIS DRAWING TO BE READ IN CONJUNCTION WITH DRAWING NOS. 60534575/C1/1001 TO 1009.

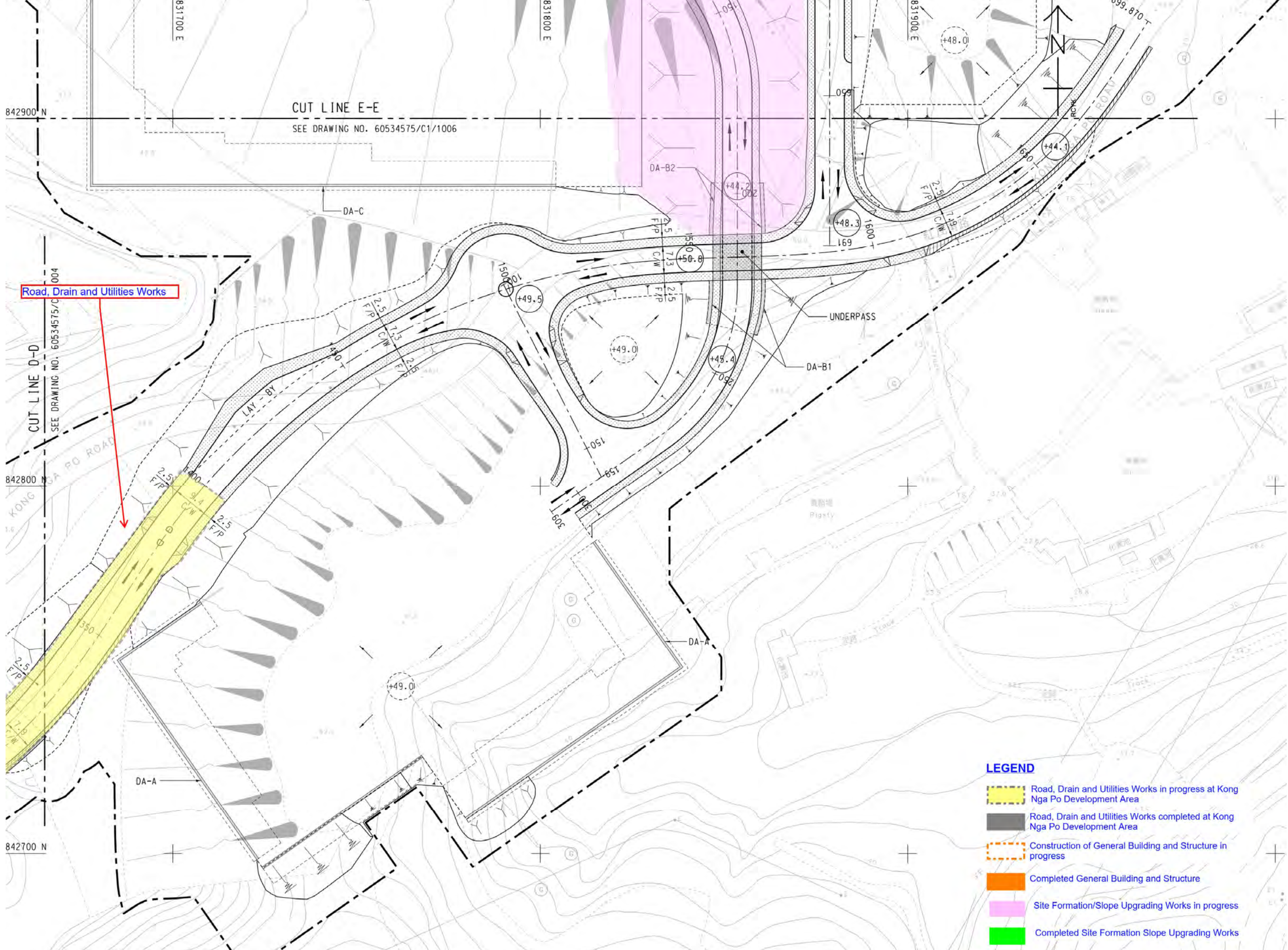


Road, Drain and Utilities Works

Ground Investigation for Sewerage Trenchless Works

LEGEND

-  Road, Drain and Utilities Works in progress at Kong Nga Po Development Area
-  Road, Drain and Utilities Works completed at Kong Nga Po Development Area
-  Construction of General Building and Structure in progress
-  Completed General Building and Structure
-  Site Formation/Slope Upgrading Works in progress
-  Completed Site Formation Slope Upgrading Works



Road, Drain and Utilities Works

LEGEND

- Road, Drain and Utilities Works in progress at Kong Nga Po Development Area
- Road, Drain and Utilities Works completed at Kong Nga Po Development Area
- Construction of General Building and Structure in progress
- Completed General Building and Structure
- Site Formation/Slope Upgrading Works in progress
- Completed Site Formation Slope Upgrading Works

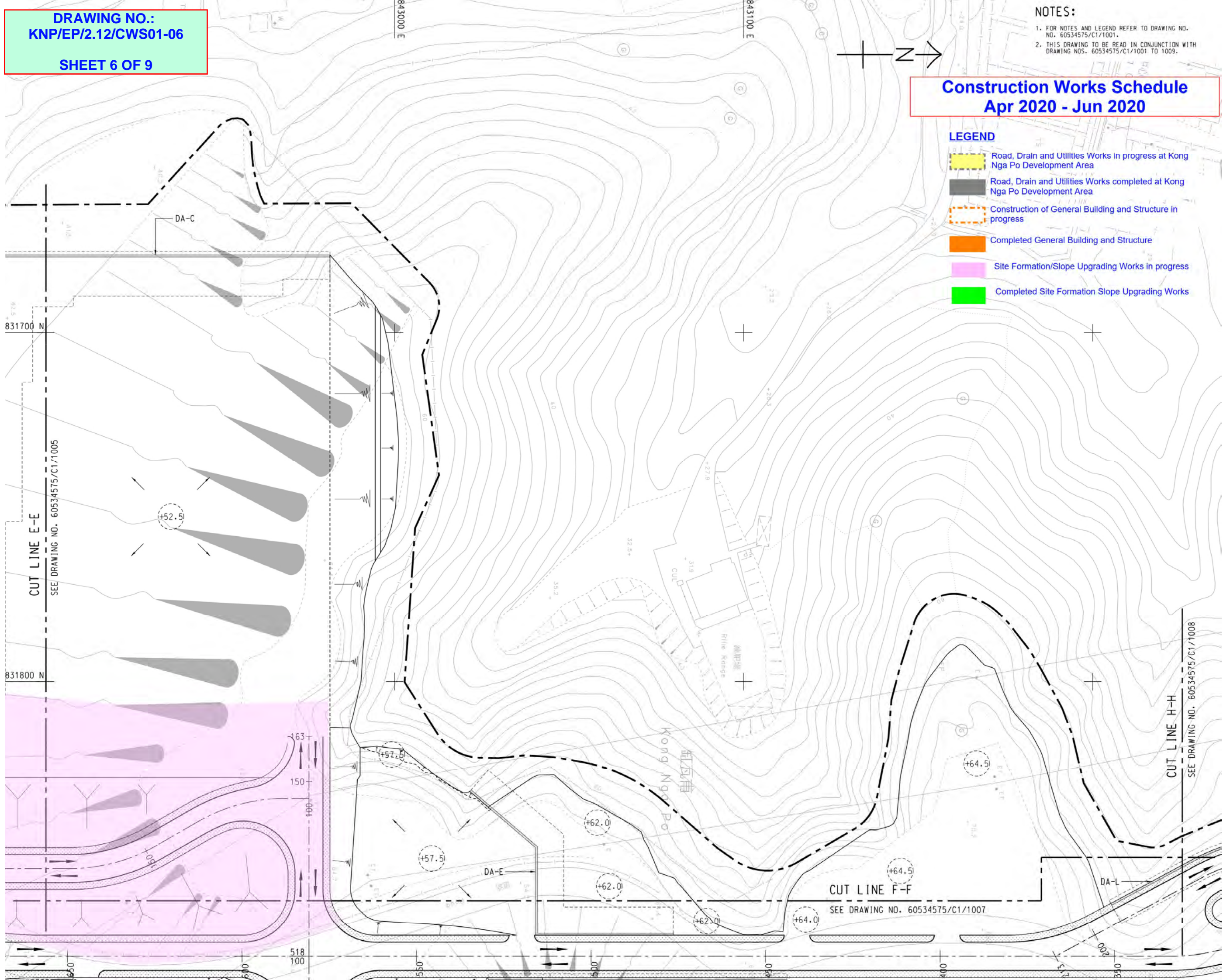
DRAWING NO.:
KNP/EP/2.12/CWS01-05
SHEET 5 OF 9

Construction Works Schedule
Apr 2020 - Jun 2020

**Construction Works Schedule
Apr 2020 - Jun 2020**

LEGEND

-  Road, Drain and Utilities Works in progress at Kong Nga Po Development Area
-  Road, Drain and Utilities Works completed at Kong Nga Po Development Area
-  Construction of General Building and Structure in progress
-  Completed General Building and Structure
-  Site Formation/Slope Upgrading Works in progress
-  Completed Site Formation Slope Upgrading Works



CUT LINE E-E
SEE DRAWING NO. 60534575/C1/1005

CUT LINE F-F
SEE DRAWING NO. 60534575/C1/1007

CUT LINE H-H
SEE DRAWING NO. 60534575/C1/1008

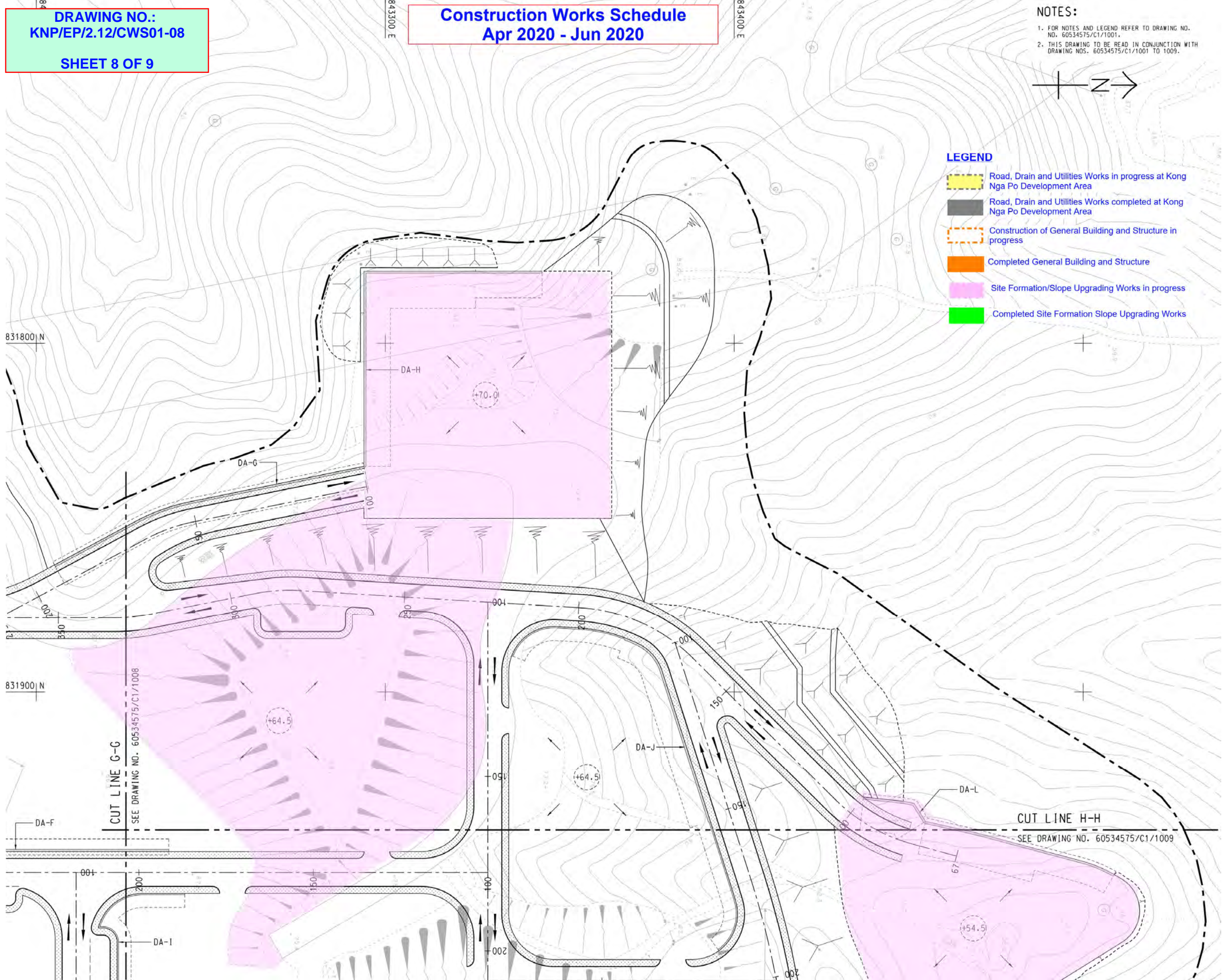
Kong Nga Po
紅瓦背

Rille Range



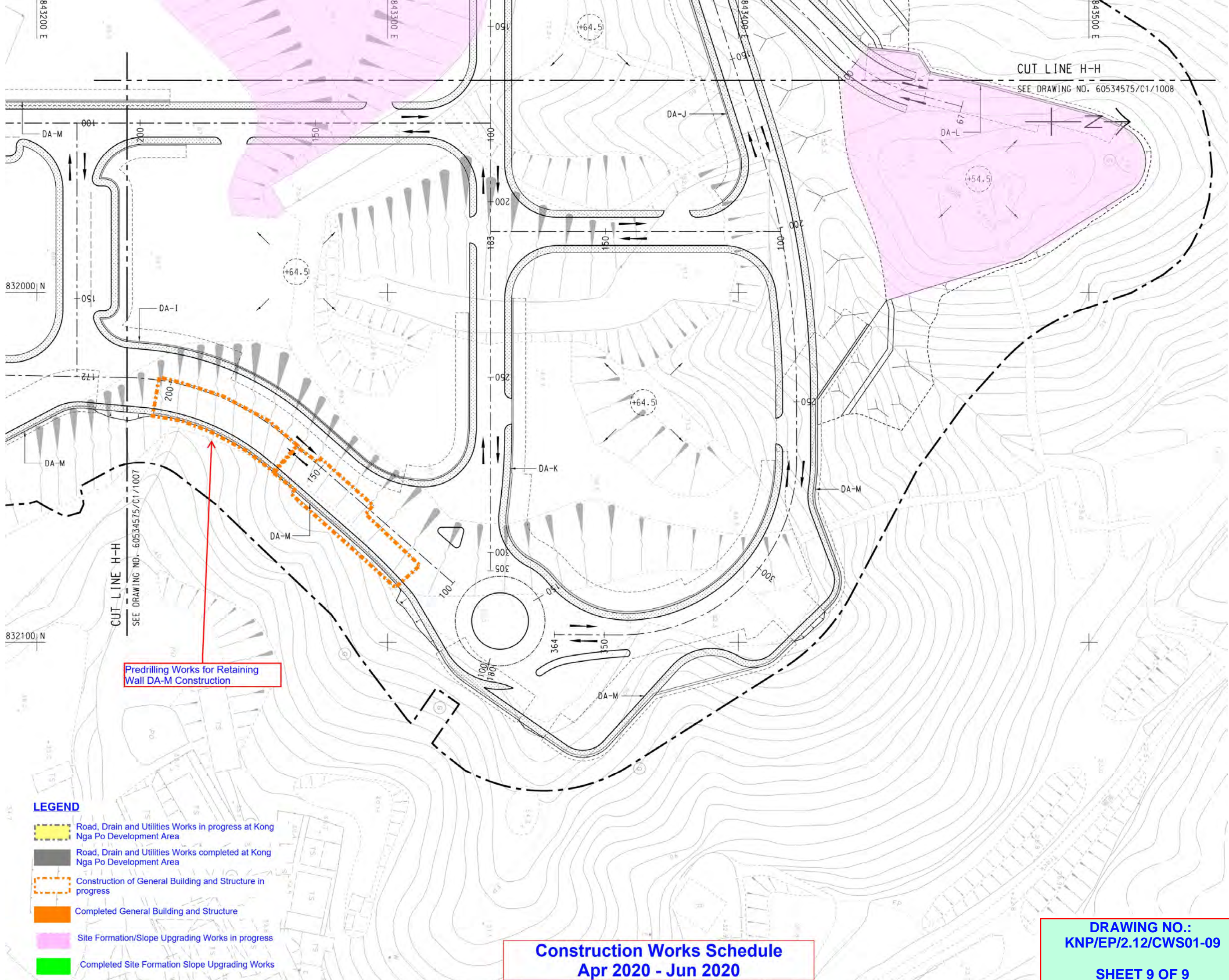
LEGEND

- Road, Drain and Utilities Works in progress at Kong Nga Po Development Area
- Road, Drain and Utilities Works completed at Kong Nga Po Development Area
- Construction of General Building and Structure in progress
- Completed General Building and Structure
- Site Formation/Slope Upgrading Works in progress
- Completed Site Formation Slope Upgrading Works



CUT LINE G-G
SEE DRAWING NO. 60534575/C1/1008

CUT LINE H-H
SEE DRAWING NO. 60534575/C1/1009



CUT LINE H-H
SEE DRAWING NO. 60534575/C1/1008

CUT LINE H-H
SEE DRAWING NO. 60534575/C1/1007

Predrilling Works for Retaining Wall DA-M Construction

LEGEND

- Road, Drain and Utilities Works in progress at Kong Nga Po Development Area
- Road, Drain and Utilities Works completed at Kong Nga Po Development Area
- Construction of General Building and Structure in progress
- Completed General Building and Structure
- Site Formation/Slope Upgrading Works in progress
- Completed Site Formation Slope Upgrading Works

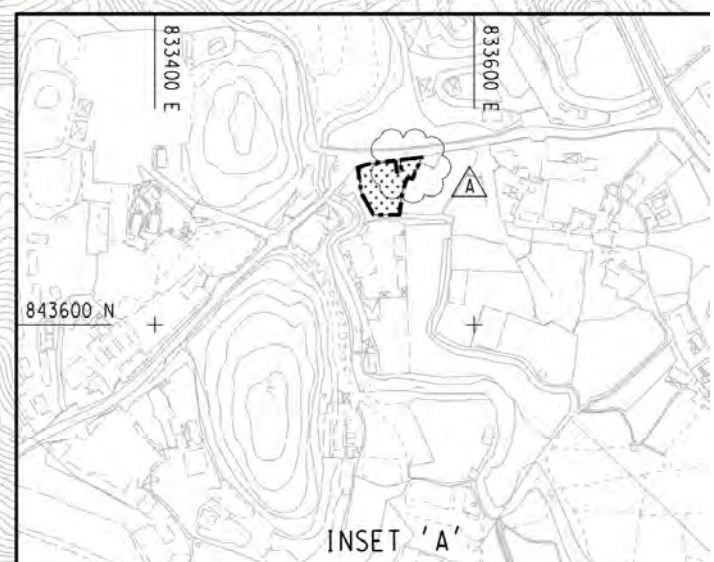
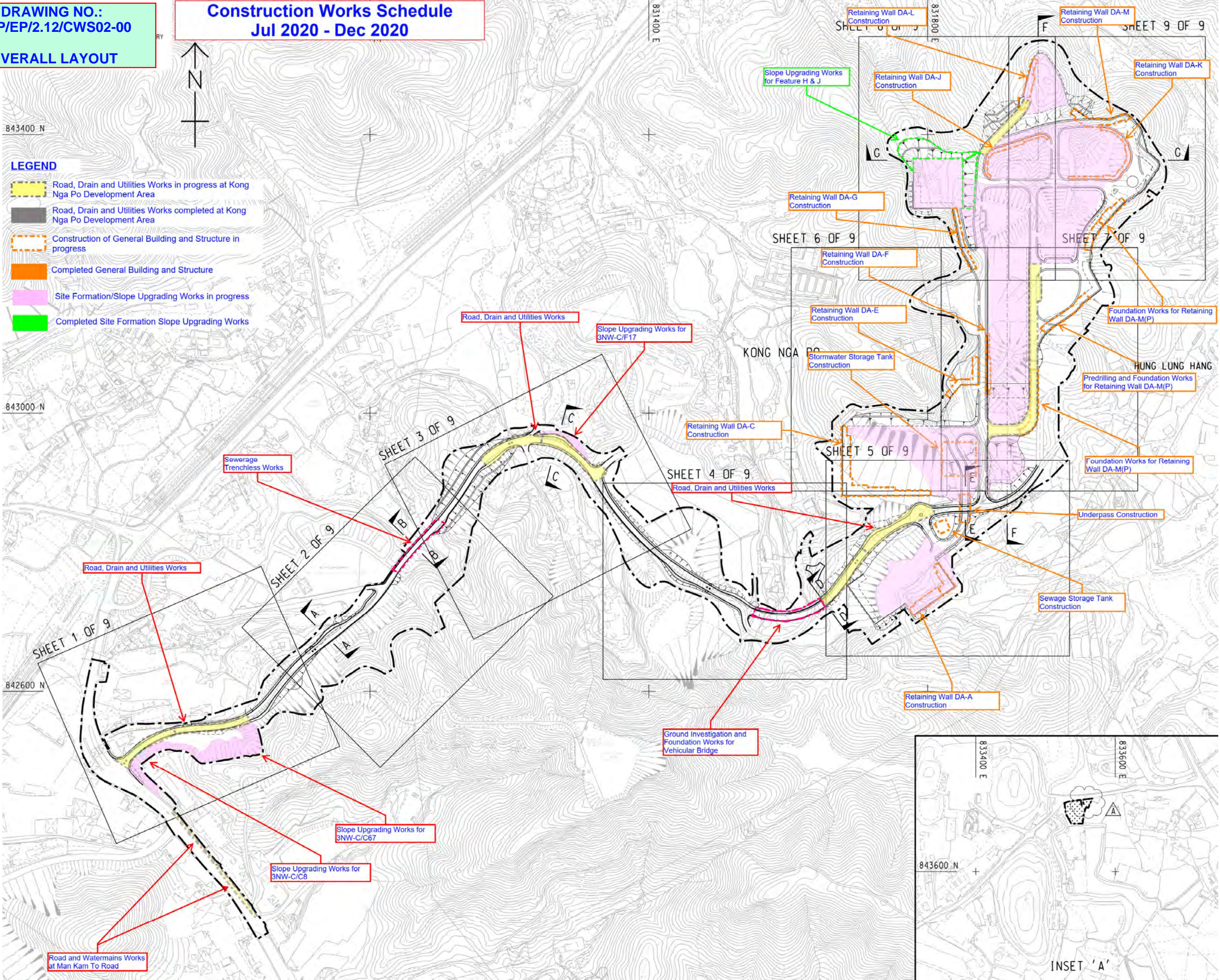
Construction Works Schedule
Apr 2020 - Jun 2020

DRAWING NO.:
KNP/EP/2.12/CWS01-09
SHEET 9 OF 9

OVERALL LAYOUT

LEGEND

-  Road, Drain and Utilities Works in progress at Kong Nga Po Development Area
-  Road, Drain and Utilities Works completed at Kong Nga Po Development Area
-  Construction of General Building and Structure in progress
-  Completed General Building and Structure
-  Site Formation/Slope Upgrading Works in progress
-  Completed Site Formation Slope Upgrading Works



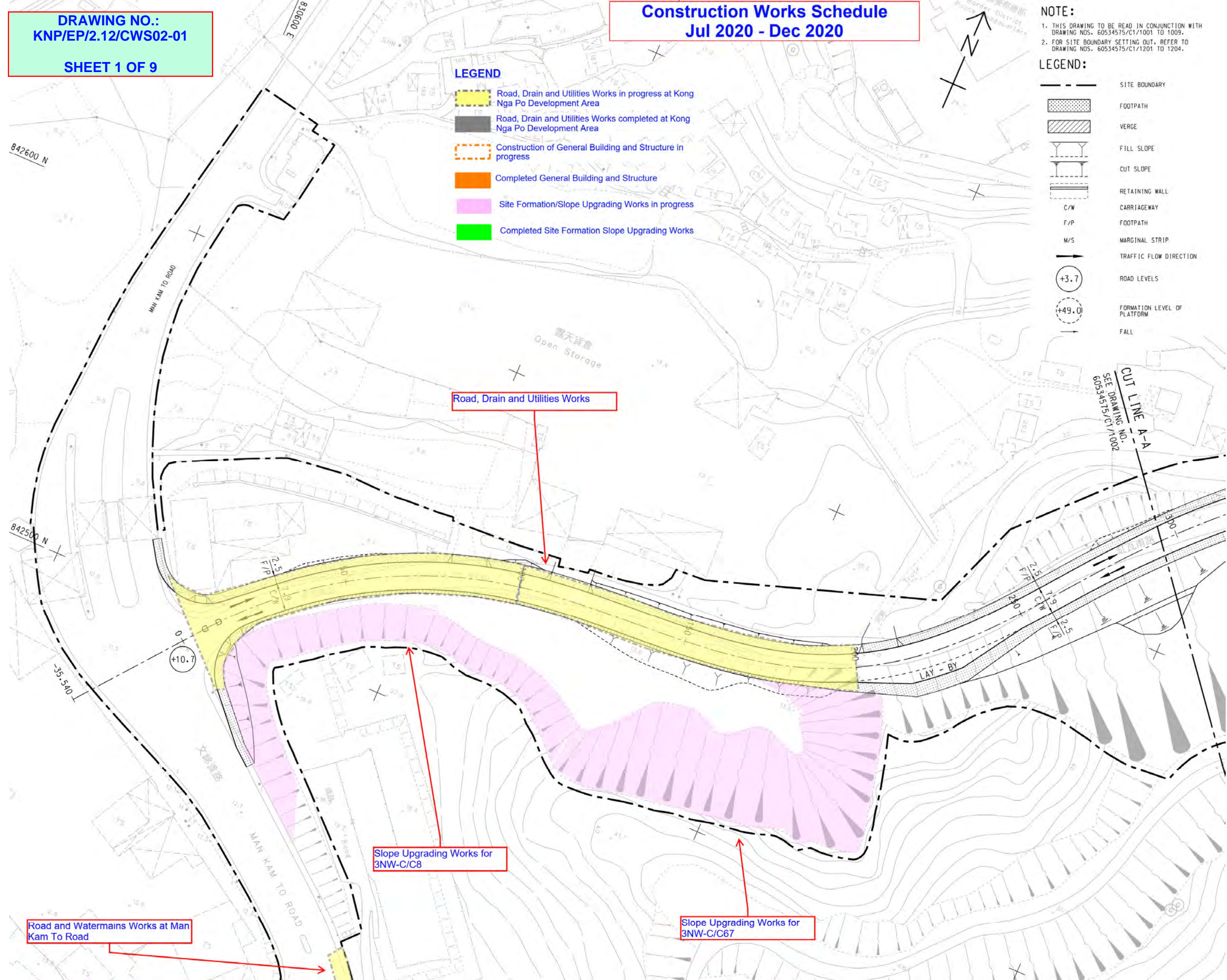
LEGEND

- Road, Drain and Utilities Works in progress at Kong Nga Po Development Area
- Road, Drain and Utilities Works completed at Kong Nga Po Development Area
- Construction of General Building and Structure in progress
- Completed General Building and Structure
- Site Formation/Slope Upgrading Works in progress
- Completed Site Formation Slope Upgrading Works

NOTE:
1. THIS DRAWING TO BE READ IN CONJUNCTION WITH DRAWING NOS. 60534575/C1/1001 TO 1009.
2. FOR SITE BOUNDARY SETTING OUT, REFER TO DRAWING NOS. 60534575/C1/1201 TO 1204.

LEGEND:

- SITE BOUNDARY
- FOOTPATH
- VERGE
- FILL SLOPE
- CUT SLOPE
- RETAINING WALL
- C/W CARRIAGEWAY
- F/P FOOTPATH
- M/S MARGINAL STRIP
- TRAFFIC FLOW DIRECTION
- ROAD LEVELS
- FORMATION LEVEL OF PLATFORM
- FALL



Road, Drain and Utilities Works

Slope Upgrading Works for 3NW-C/C8

Slope Upgrading Works for 3NW-C/C67

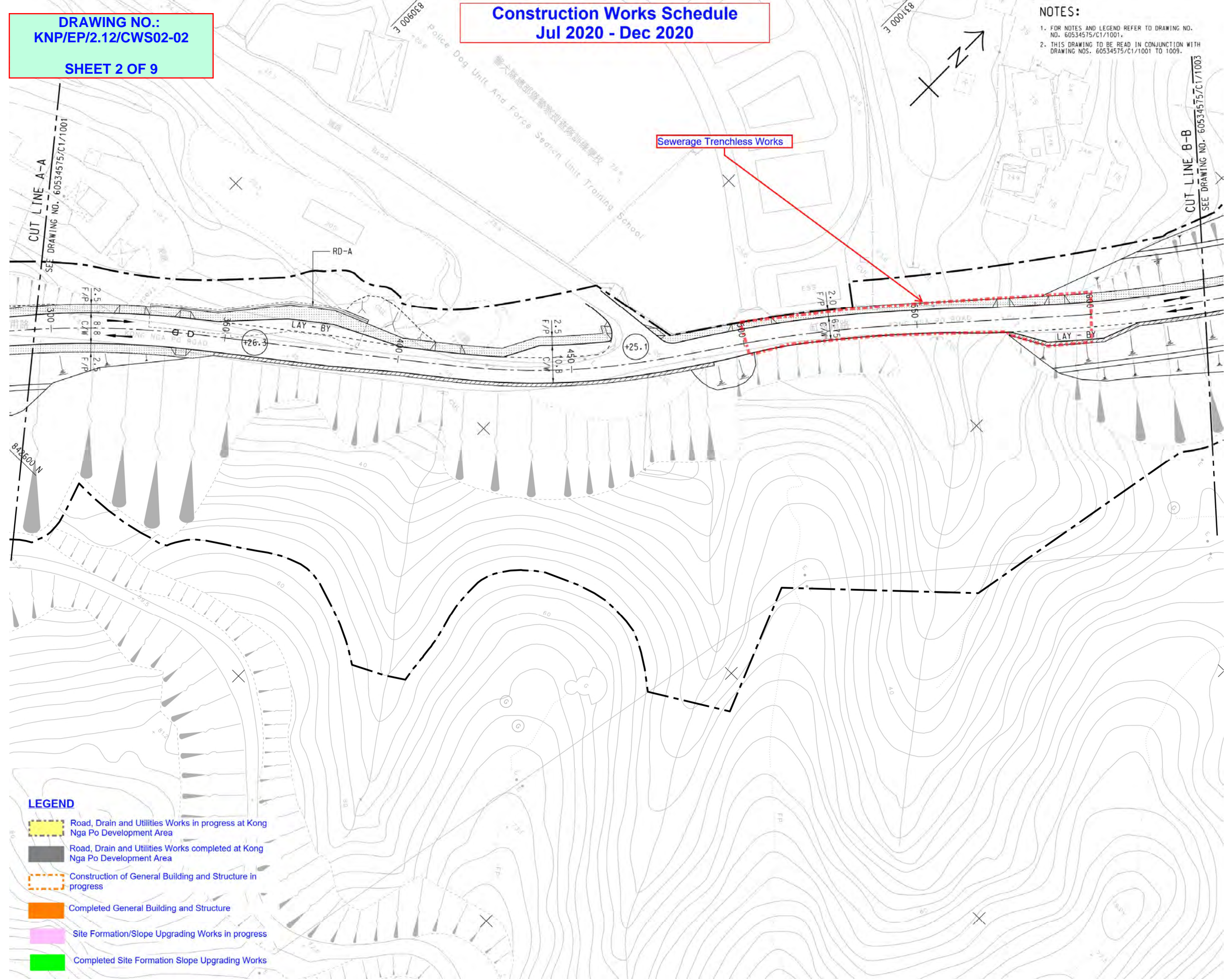
Road and Watermains Works at Man Kam To Road

CUT LINE A-A
SEE DRAWING NO. 60534575/C1/1002

Construction Works Schedule
Jul 2020 - Dec 2020

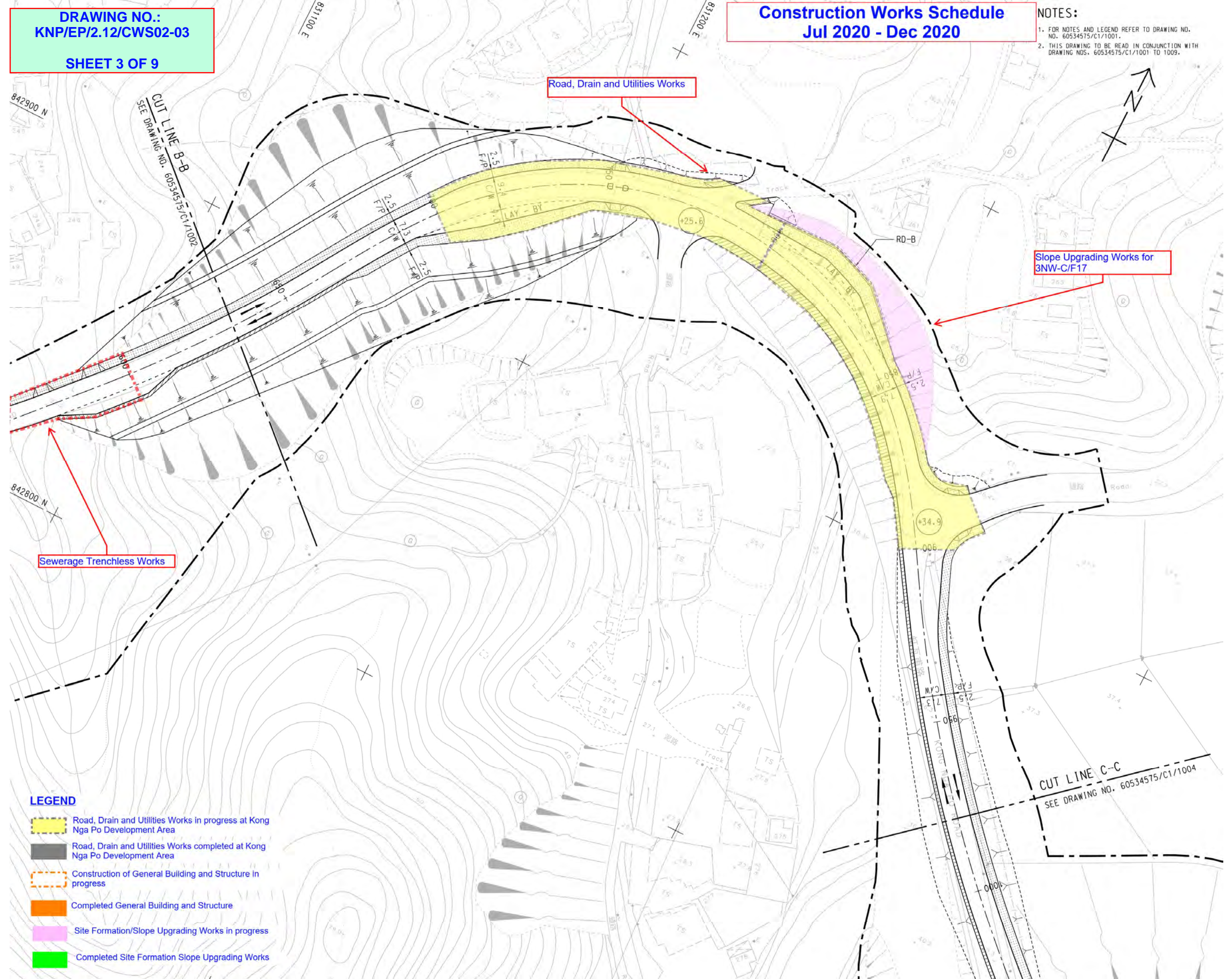
NOTES:
1. FOR NOTES AND LEGEND REFER TO DRAWING NO. NO. 60534575/C1/1001.
2. THIS DRAWING TO BE READ IN CONJUNCTION WITH DRAWING NOS. 60534575/C1/1001 TO 1009.

Sewerage Trenchless Works



LEGEND

-  Road, Drain and Utilities Works in progress at Kong Nga Po Development Area
-  Road, Drain and Utilities Works completed at Kong Nga Po Development Area
-  Construction of General Building and Structure in progress
-  Completed General Building and Structure
-  Site Formation/Slope Upgrading Works in progress
-  Completed Site Formation Slope Upgrading Works



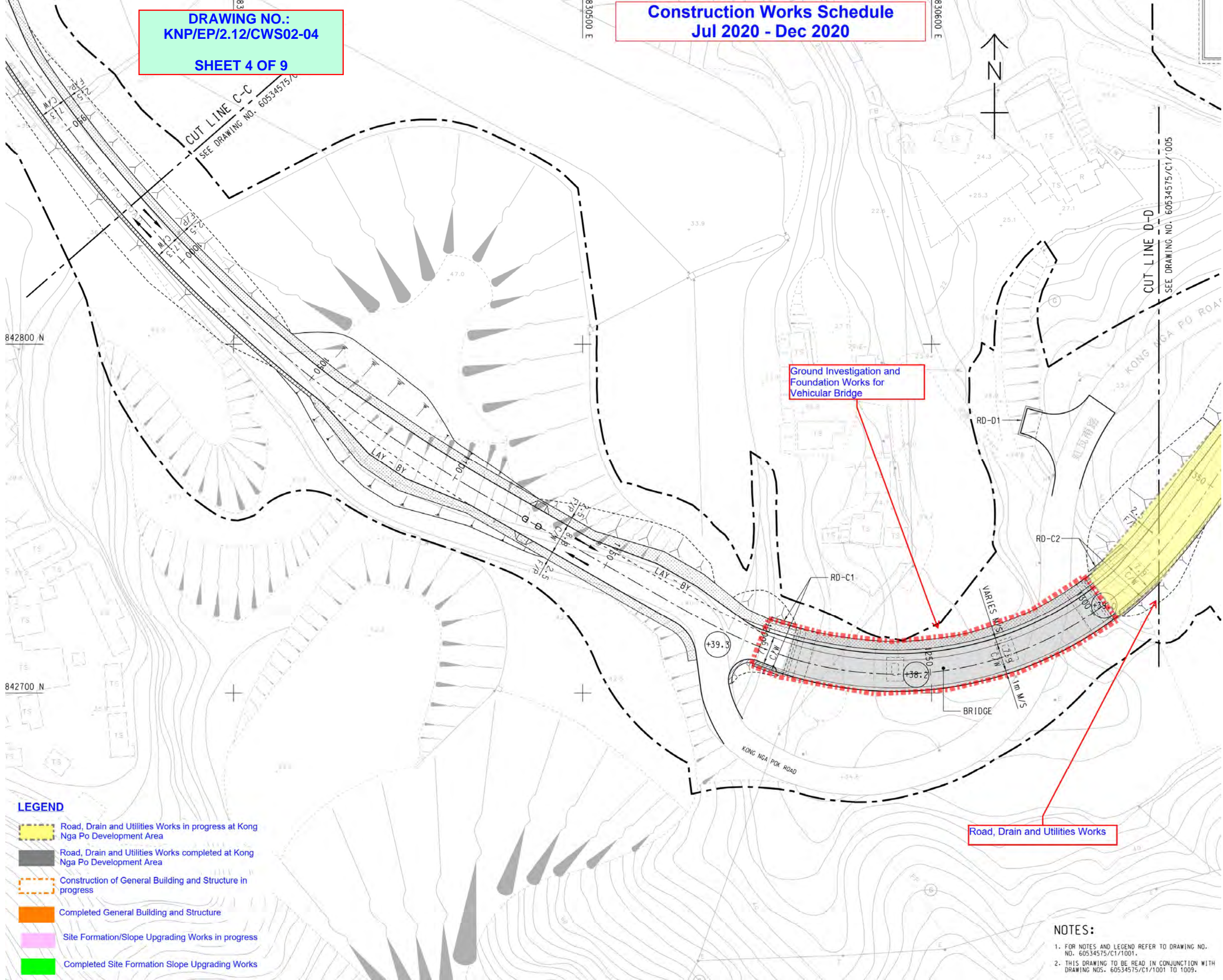
Road, Drain and Utilities Works

Slope Upgrading Works for 3NW-C/F17

Sewerage Trenchless Works

LEGEND

-  Road, Drain and Utilities Works in progress at Kong Nga Po Development Area
-  Road, Drain and Utilities Works completed at Kong Nga Po Development Area
-  Construction of General Building and Structure in progress
-  Completed General Building and Structure
-  Site Formation/Slope Upgrading Works in progress
-  Completed Site Formation Slope Upgrading Works



Ground Investigation and Foundation Works for Vehicular Bridge

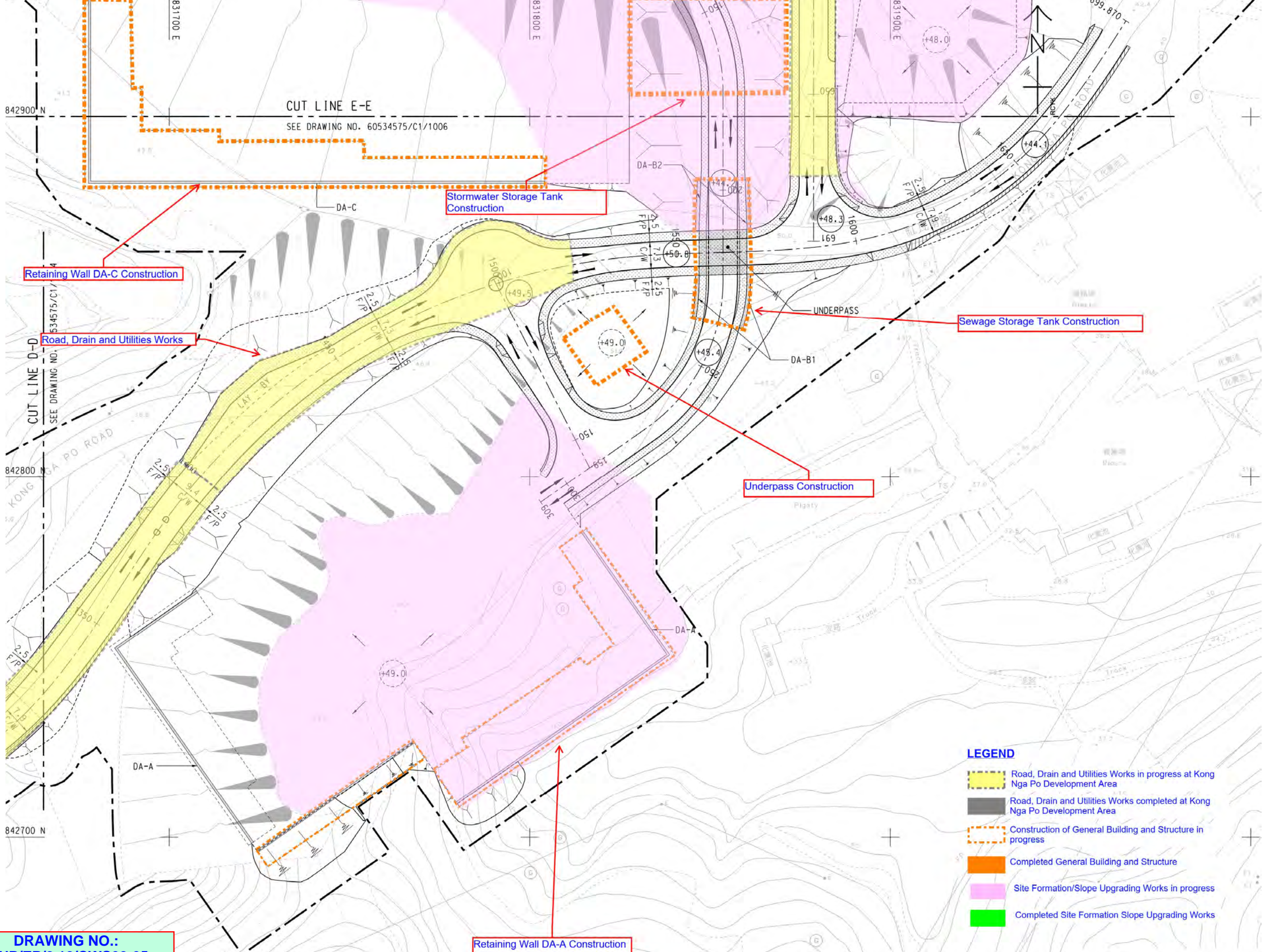
Road, Drain and Utilities Works

LEGEND

-  Road, Drain and Utilities Works in progress at Kong Nga Po Development Area
-  Road, Drain and Utilities Works completed at Kong Nga Po Development Area
-  Construction of General Building and Structure in progress
-  Completed General Building and Structure
-  Site Formation/Slope Upgrading Works in progress
-  Completed Site Formation Slope Upgrading Works

NOTES:

1. FOR NOTES AND LEGEND REFER TO DRAWING NO. NO. 60534575/C1/1001.
2. THIS DRAWING TO BE READ IN CONJUNCTION WITH DRAWING NOS. 60534575/C1/1001 TO 1009.



LEGEND

- Road, Drain and Utilities Works in progress at Kong Nga Po Development Area
- Road, Drain and Utilities Works completed at Kong Nga Po Development Area
- Construction of General Building and Structure in progress
- Completed General Building and Structure
- Site Formation/Slope Upgrading Works in progress
- Completed Site Formation Slope Upgrading Works

DRAWING NO.:
KNP/EP/2.12/CWS02-05
SHEET 5 OF 9

Construction Works Schedule
Jul 2020 - Dec 2020

DRAWING NO.:
KNP/EP/2.12/CWS02-06

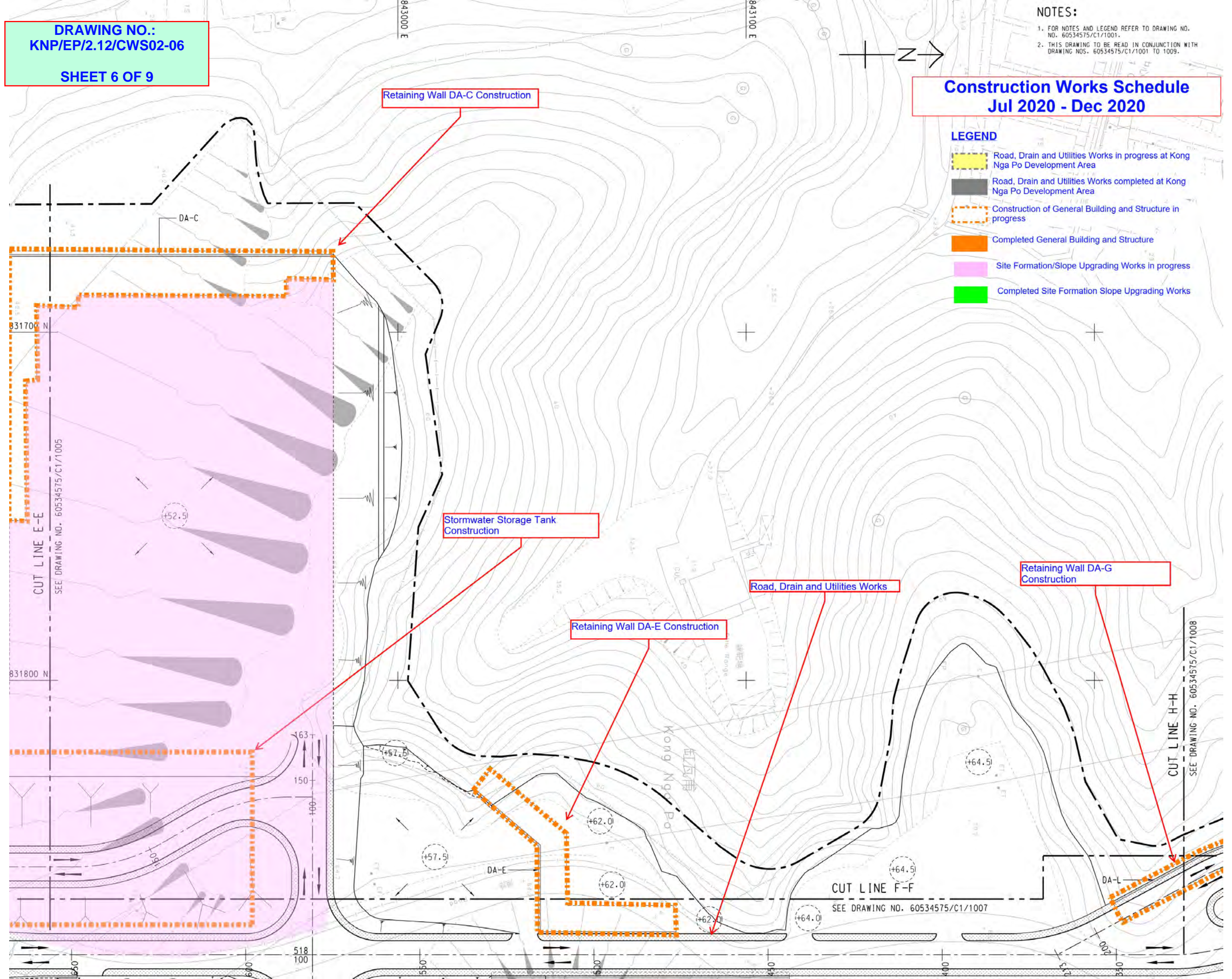
SHEET 6 OF 9

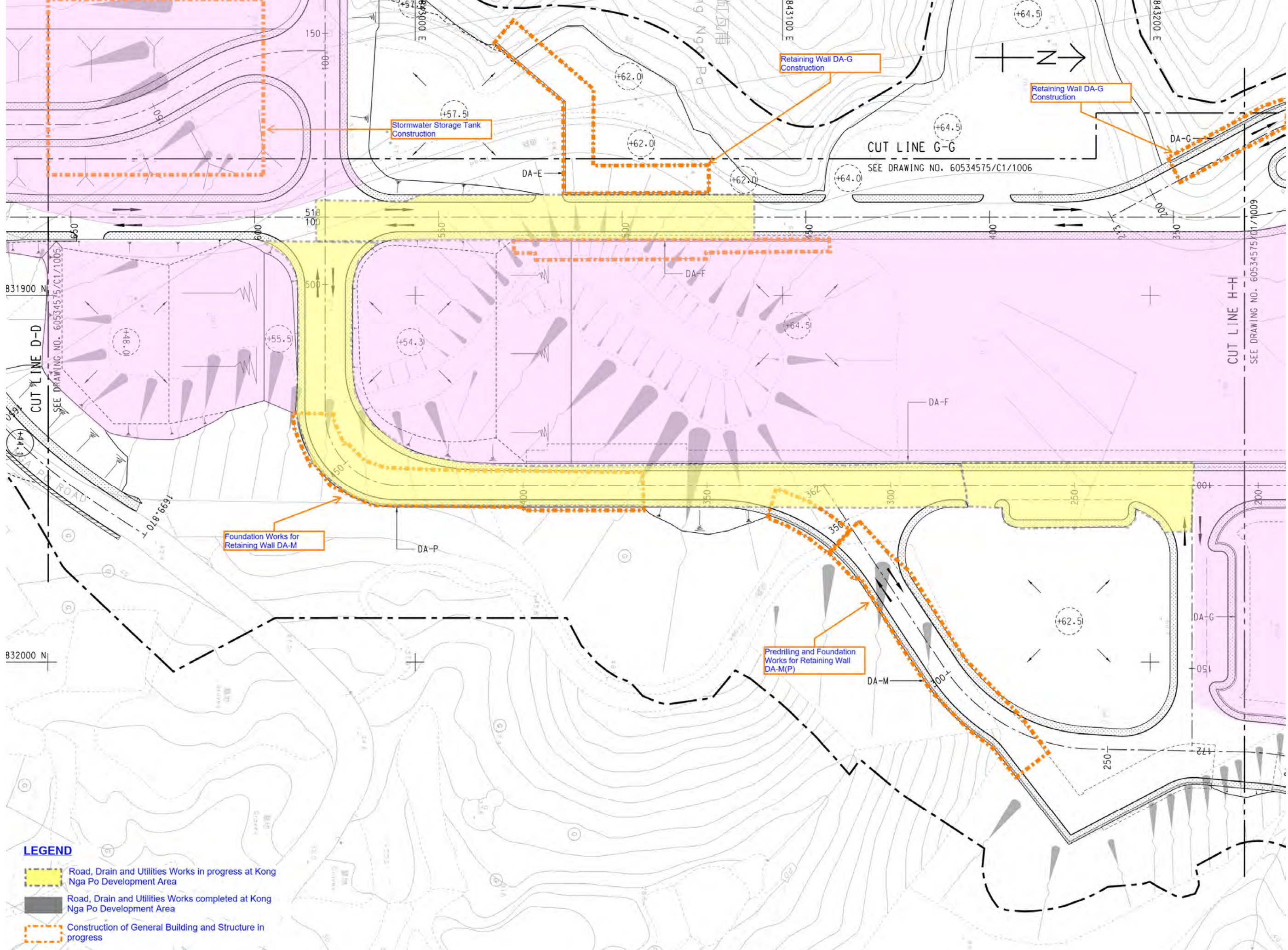
NOTES:
1. FOR NOTES AND LEGEND REFER TO DRAWING NO. NO. 60534575/C1/1001.
2. THIS DRAWING TO BE READ IN CONJUNCTION WITH DRAWING NOS. 60534575/C1/1001 TO 1009.

**Construction Works Schedule
Jul 2020 - Dec 2020**

LEGEND

-  Road, Drain and Utilities Works in progress at Kong Nga Po Development Area
-  Road, Drain and Utilities Works completed at Kong Nga Po Development Area
-  Construction of General Building and Structure in progress
-  Completed General Building and Structure
-  Site Formation/Slope Upgrading Works in progress
-  Completed Site Formation Slope Upgrading Works





LEGEND

- Road, Drain and Utilities Works in progress at Kong Nga Po Development Area
- Road, Drain and Utilities Works completed at Kong Nga Po Development Area
- Construction of General Building and Structure in progress
- Completed General Building and Structure
- Site Formation/Slope Upgrading Works in progress
- Completed Site Formation Slope Upgrading Works

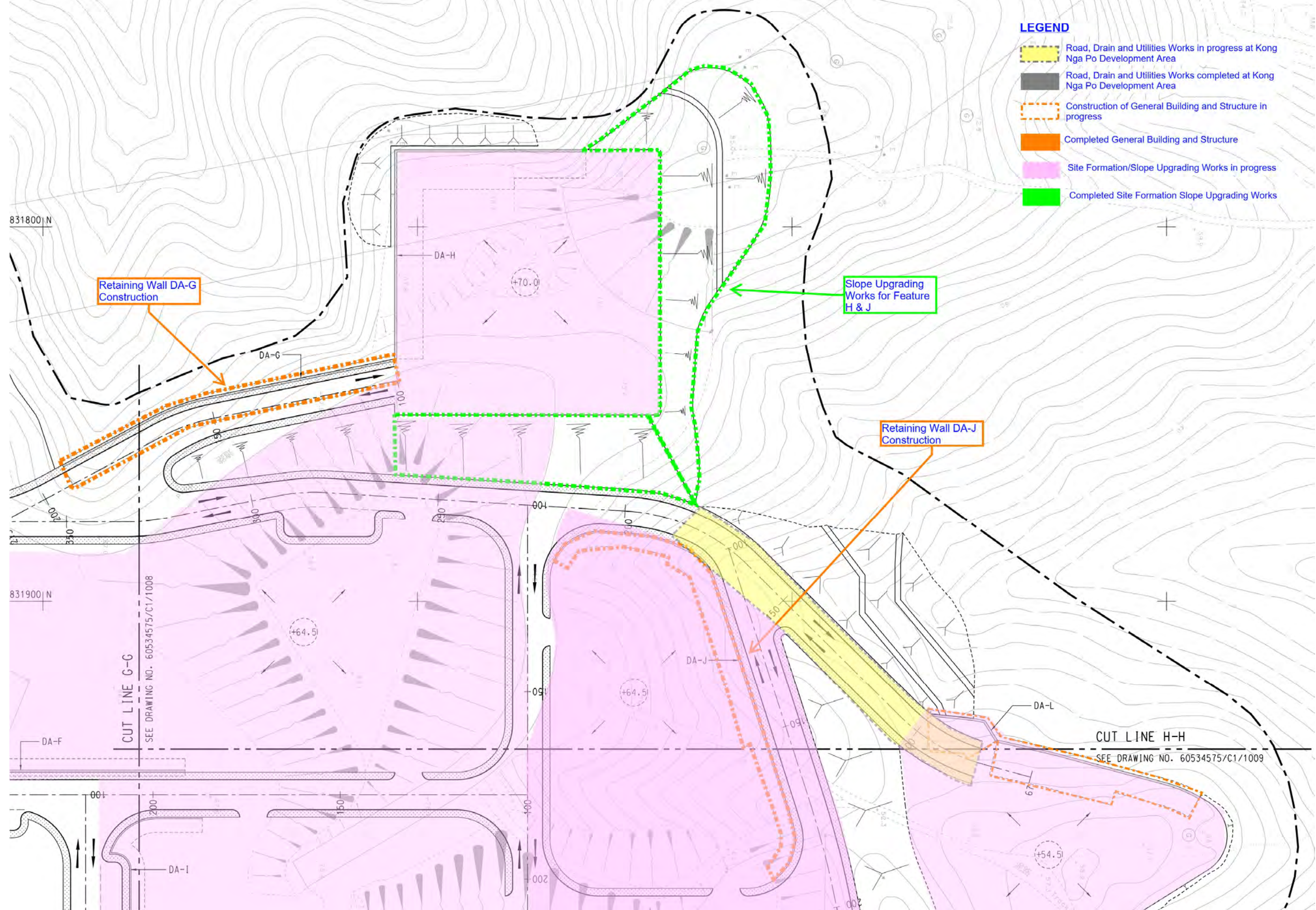
**Construction Works Schedule
Jul 2020 - Dec 2020**

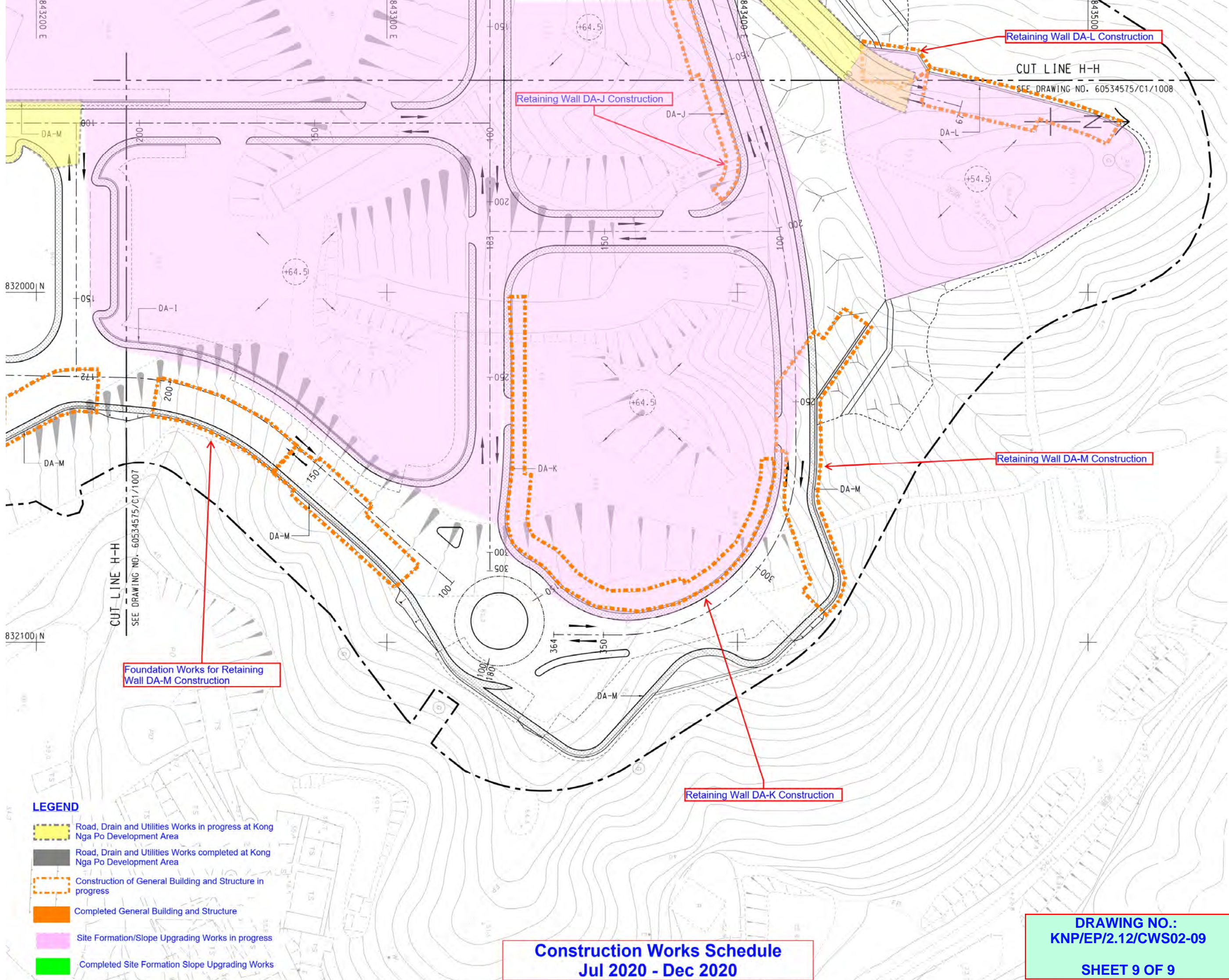
**DRAWING NO.:
KNP/EP/2.12/CWS02-07
SHEET 7 OF 9**



LEGEND

- Road, Drain and Utilities Works in progress at Kong Nga Po Development Area
- Road, Drain and Utilities Works completed at Kong Nga Po Development Area
- Construction of General Building and Structure in progress
- Completed General Building and Structure
- Site Formation/Slope Upgrading Works in progress
- Completed Site Formation Slope Upgrading Works





Retaining Wall DA-L Construction

Retaining Wall DA-J Construction

Retaining Wall DA-M Construction

Retaining Wall DA-K Construction

Foundation Works for Retaining Wall DA-M Construction

LEGEND

- Road, Drain and Utilities Works in progress at Kong Nga Po Development Area
- Road, Drain and Utilities Works completed at Kong Nga Po Development Area
- Construction of General Building and Structure in progress
- Completed General Building and Structure
- Site Formation/Slope Upgrading Works in progress
- Completed Site Formation Slope Upgrading Works

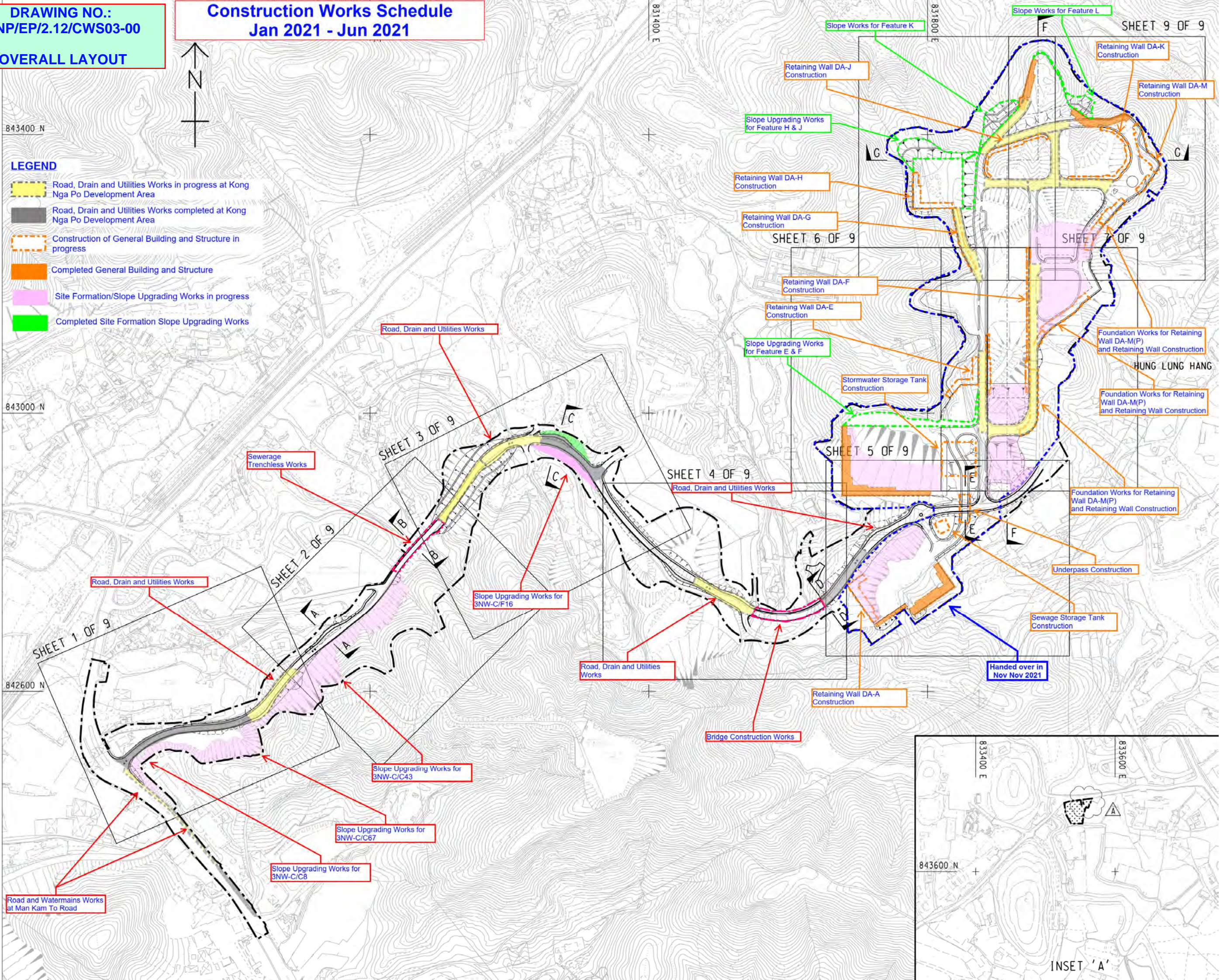
**Construction Works Schedule
Jul 2020 - Dec 2020**

**DRAWING NO.:
KNP/EP/2.12/CWS02-09
SHEET 9 OF 9**

OVERALL LAYOUT

LEGEND

- Road, Drain and Utilities Works in progress at Kong Nga Po Development Area
- Road, Drain and Utilities Works completed at Kong Nga Po Development Area
- Construction of General Building and Structure in progress
- Completed General Building and Structure
- Site Formation/Slope Upgrading Works in progress
- Completed Site Formation Slope Upgrading Works



SHEET 9 OF 9

SHEET 6 OF 9

SHEET 7 OF 9

SHEET 4 OF 9

SHEET 5 OF 9

SHEET 2 OF 9

SHEET 3 OF 9

SHEET 1 OF 9

Handed over in
Nov Nov 2021

INSET 'A'

LEGEND

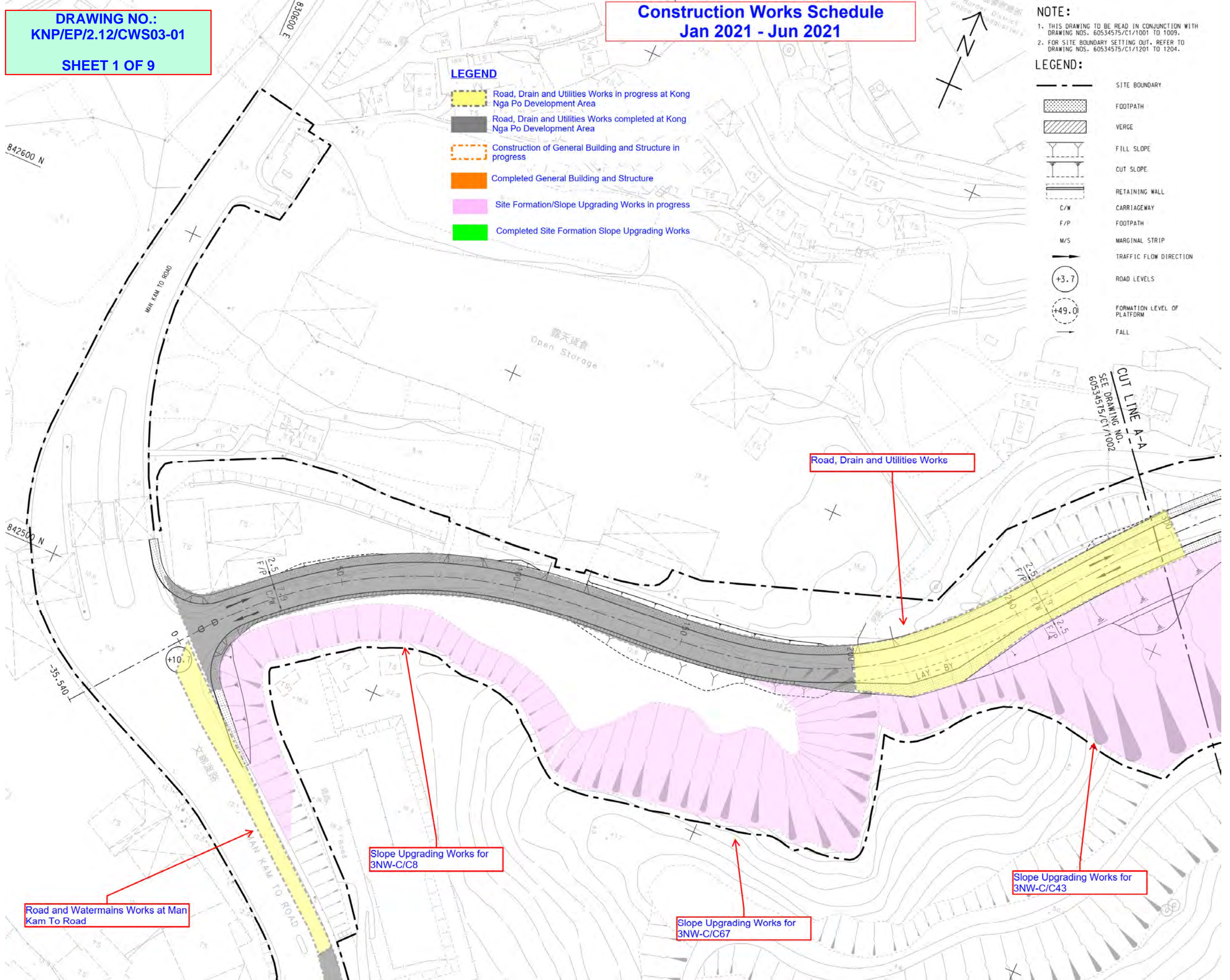
- Road, Drain and Utilities Works in progress at Kong Nga Po Development Area
- Road, Drain and Utilities Works completed at Kong Nga Po Development Area
- Construction of General Building and Structure in progress
- Completed General Building and Structure
- Site Formation/Slope Upgrading Works in progress
- Completed Site Formation Slope Upgrading Works

NOTE:

- THIS DRAWING TO BE READ IN CONJUNCTION WITH DRAWING NOS. 60534575/C1/1001 TO 1009.
- FOR SITE BOUNDARY SETTING OUT, REFER TO DRAWING NOS. 60534575/C1/1201 TO 1204.

LEGEND:

- SITE BOUNDARY
- FOOTPATH
- VERGE
- FILL SLOPE
- CUT SLOPE
- RETAINING WALL
- C/W CARRIAGEWAY
- F/P FOOTPATH
- M/S MARGINAL STRIP
- TRAFFIC FLOW DIRECTION
- ROAD LEVELS
- FORMATION LEVEL OF PLATFORM
- FALL



Road, Drain and Utilities Works

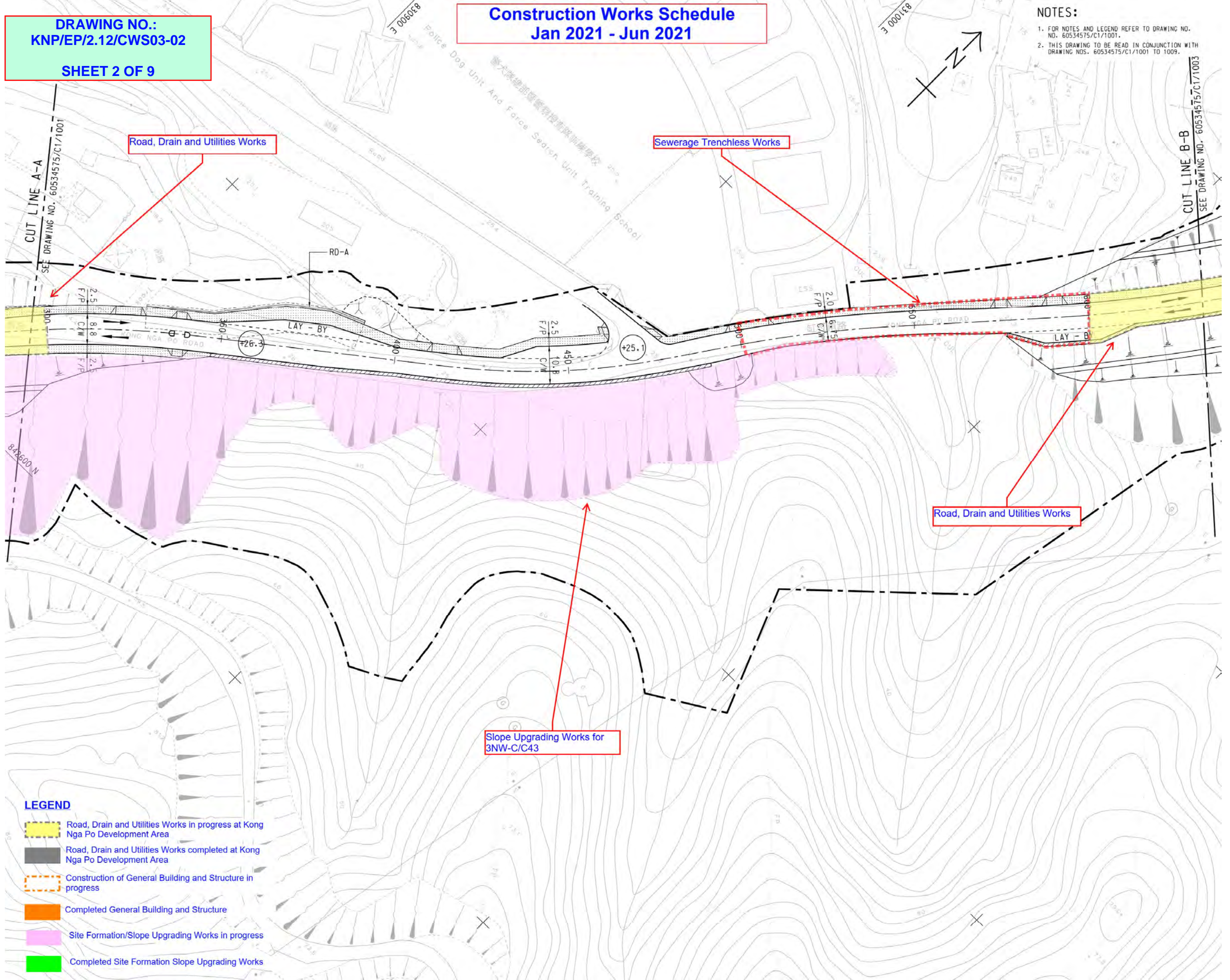
Slope Upgrading Works for 3NW-C/C8

Slope Upgrading Works for 3NW-C/C43

Road and Watermains Works at Man Kam To Road

Slope Upgrading Works for 3NW-C/C67

1. FOR NOTES AND LEGEND REFER TO DRAWING NO. NO. 60534575/C1/1001.
2. THIS DRAWING TO BE READ IN CONJUNCTION WITH DRAWING NOS. 60534575/C1/1001 TO 1009.



Road, Drain and Utilities Works

Sewerage Trenchless Works

Road, Drain and Utilities Works

Slope Upgrading Works for
3NW-C/C43

LEGEND

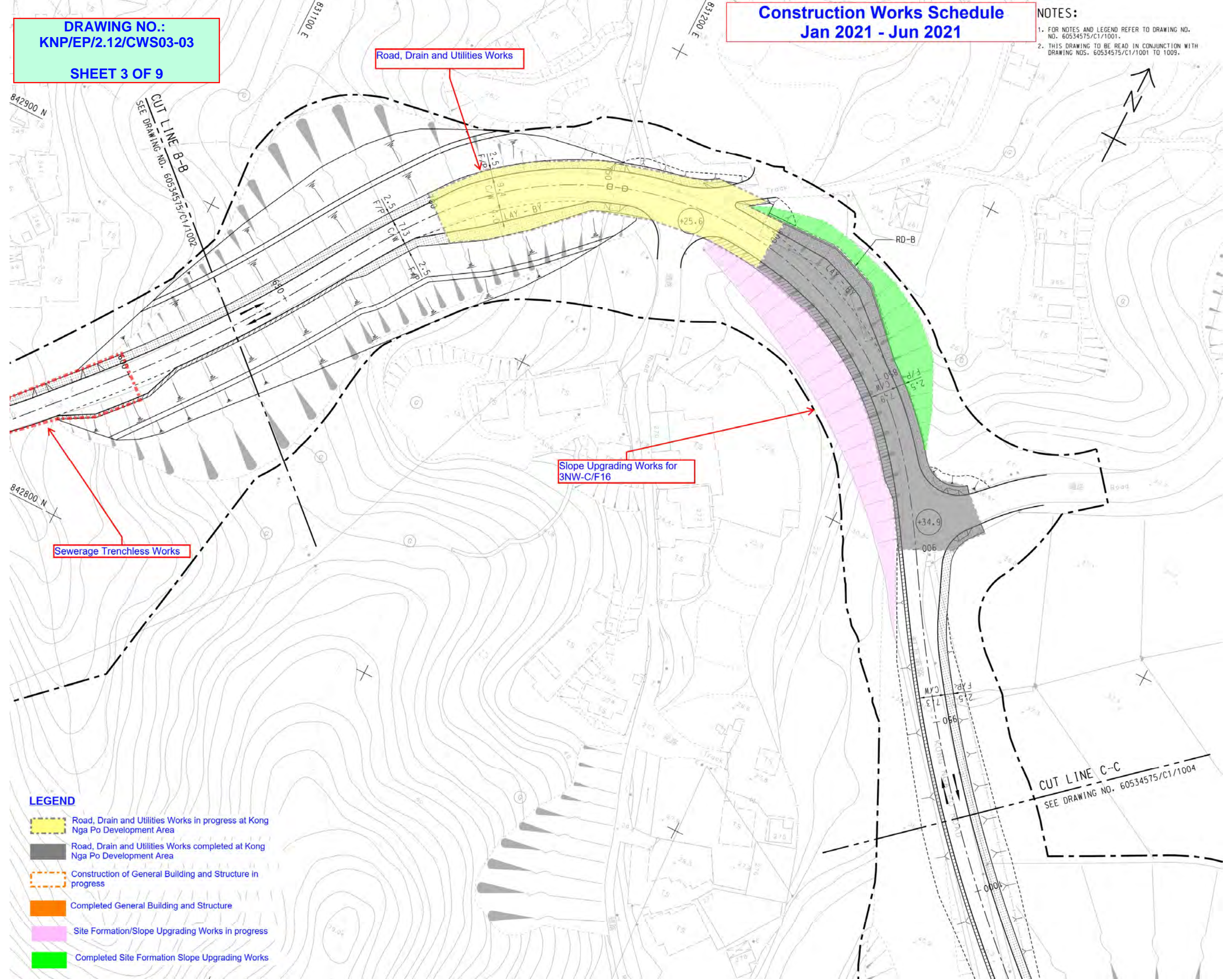
- Road, Drain and Utilities Works in progress at Kong Nga Po Development Area
- Road, Drain and Utilities Works completed at Kong Nga Po Development Area
- Construction of General Building and Structure in progress
- Completed General Building and Structure
- Site Formation/Slope Upgrading Works in progress
- Completed Site Formation Slope Upgrading Works

DRAWING NO.:
KNP/EP/2.12/CWS03-03

SHEET 3 OF 9

Construction Works Schedule
Jan 2021 - Jun 2021

NOTES:
1. FOR NOTES AND LEGEND REFER TO DRAWING NO. NO. 60534575/C1/1001.
2. THIS DRAWING TO BE READ IN CONJUNCTION WITH DRAWING NOS. 60534575/C1/1001 TO 1009.



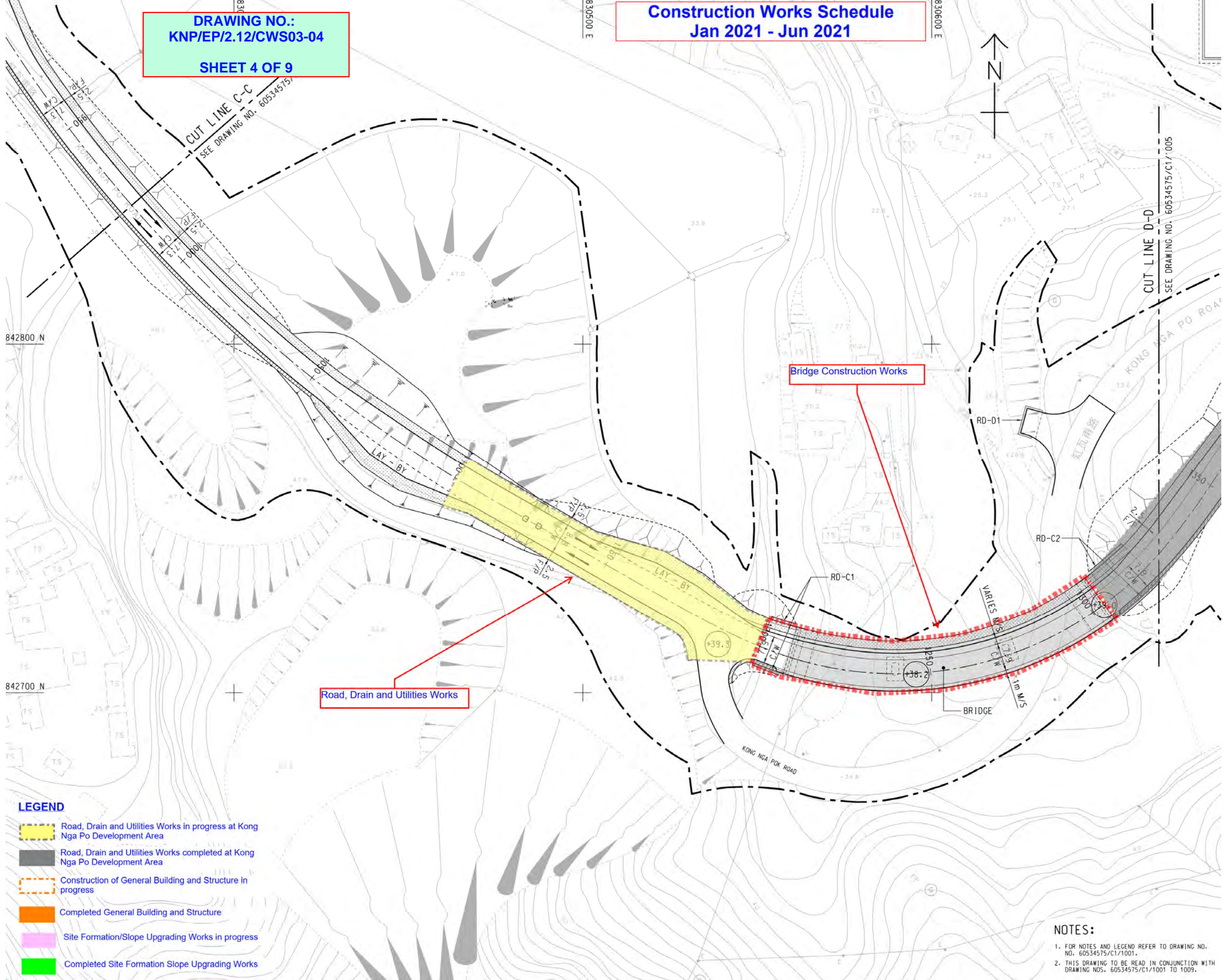
Road, Drain and Utilities Works

Slope Upgrading Works for 3NW-C/F16

Sewerage Trenchless Works

LEGEND

-  Road, Drain and Utilities Works in progress at Kong Nga Po Development Area
-  Road, Drain and Utilities Works completed at Kong Nga Po Development Area
-  Construction of General Building and Structure in progress
-  Completed General Building and Structure
-  Site Formation/Slope Upgrading Works in progress
-  Completed Site Formation Slope Upgrading Works



Bridge Construction Works

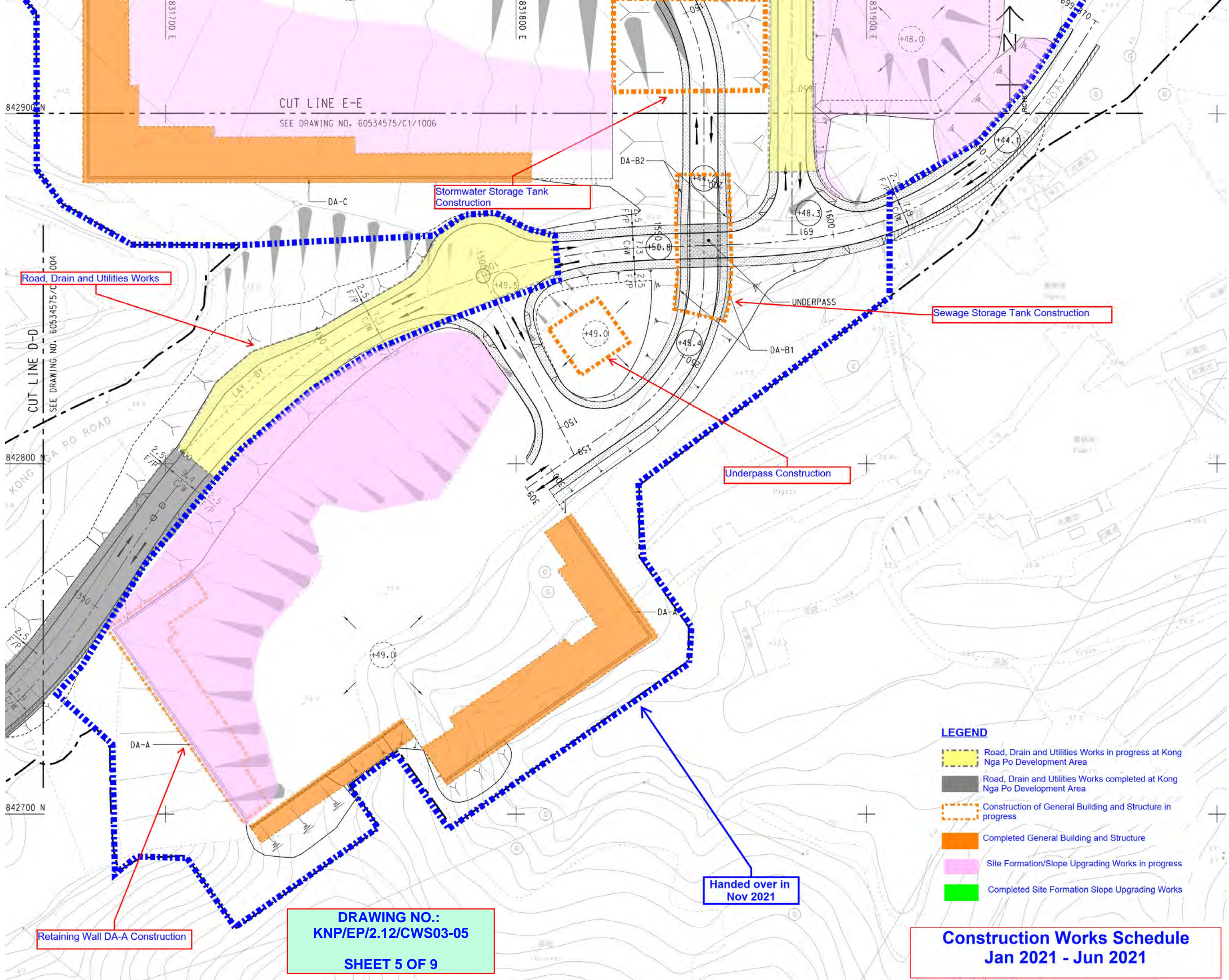
Road, Drain and Utilities Works

LEGEND

- Road, Drain and Utilities Works in progress at Kong Nga Po Development Area
- Road, Drain and Utilities Works completed at Kong Nga Po Development Area
- Construction of General Building and Structure in progress
- Completed General Building and Structure
- Site Formation/Slope Upgrading Works in progress
- Completed Site Formation Slope Upgrading Works

NOTES:

- FOR NOTES AND LEGEND REFER TO DRAWING NO. NO. 60534575/C1/1001.
- THIS DRAWING TO BE READ IN CONJUNCTION WITH DRAWING NOS. 60534575/C1/1001 TO 1009.



Road, Drain and Utilities Works

Stormwater Storage Tank Construction

Sewage Storage Tank Construction

Underpass Construction

Retaining Wall DA-A Construction

Handed over in Nov 2021

DRAWING NO.:
KNP/EP/2.12/CWS03-05
SHEET 5 OF 9

- LEGEND**
- Road, Drain and Utilities Works in progress at Kong Nga Po Development Area
 - Road, Drain and Utilities Works completed at Kong Nga Po Development Area
 - Construction of General Building and Structure in progress
 - Completed General Building and Structure
 - Site Formation/Slope Upgrading Works in progress
 - Completed Site Formation Slope Upgrading Works

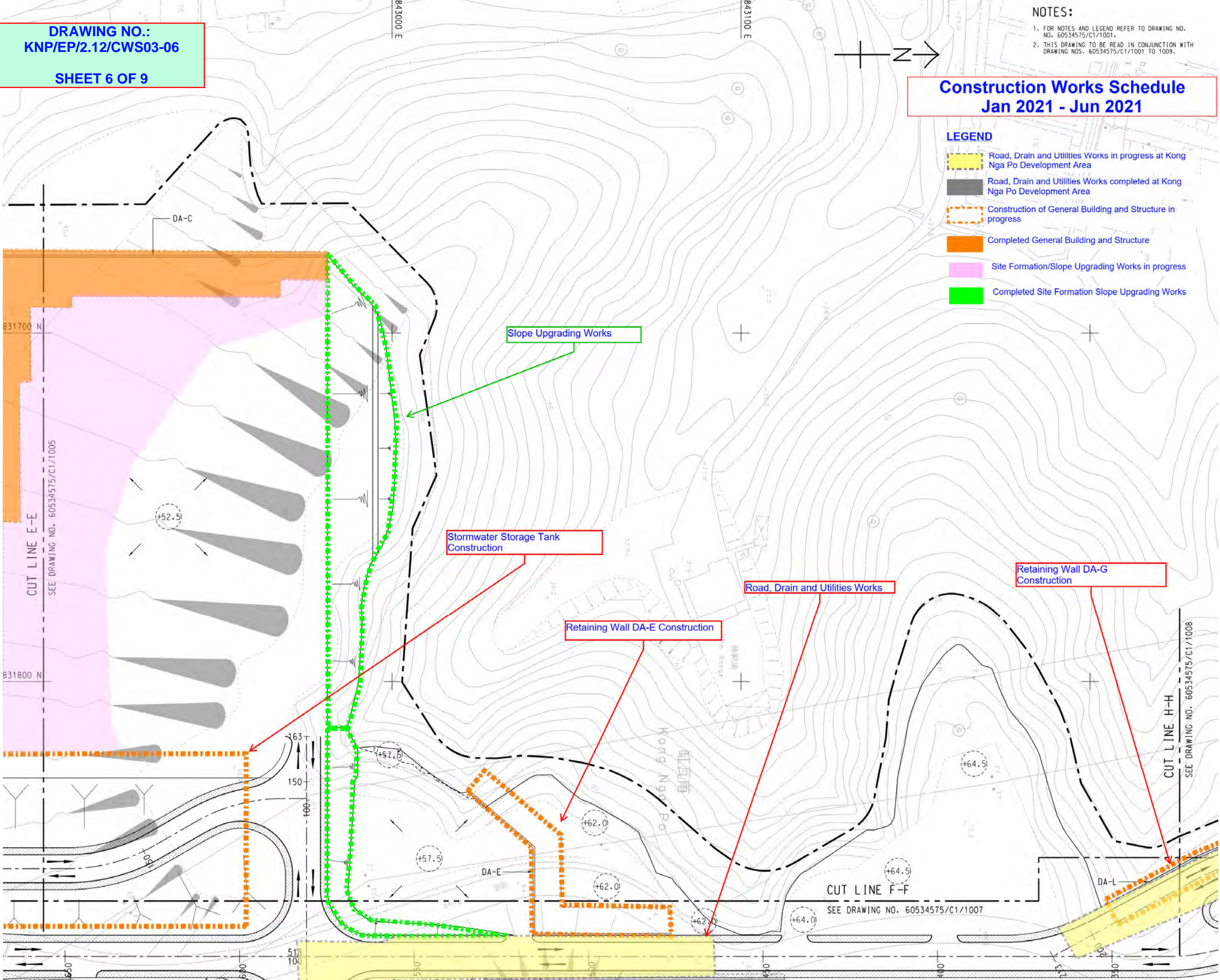
Construction Works Schedule
Jan 2021 - Jun 2021

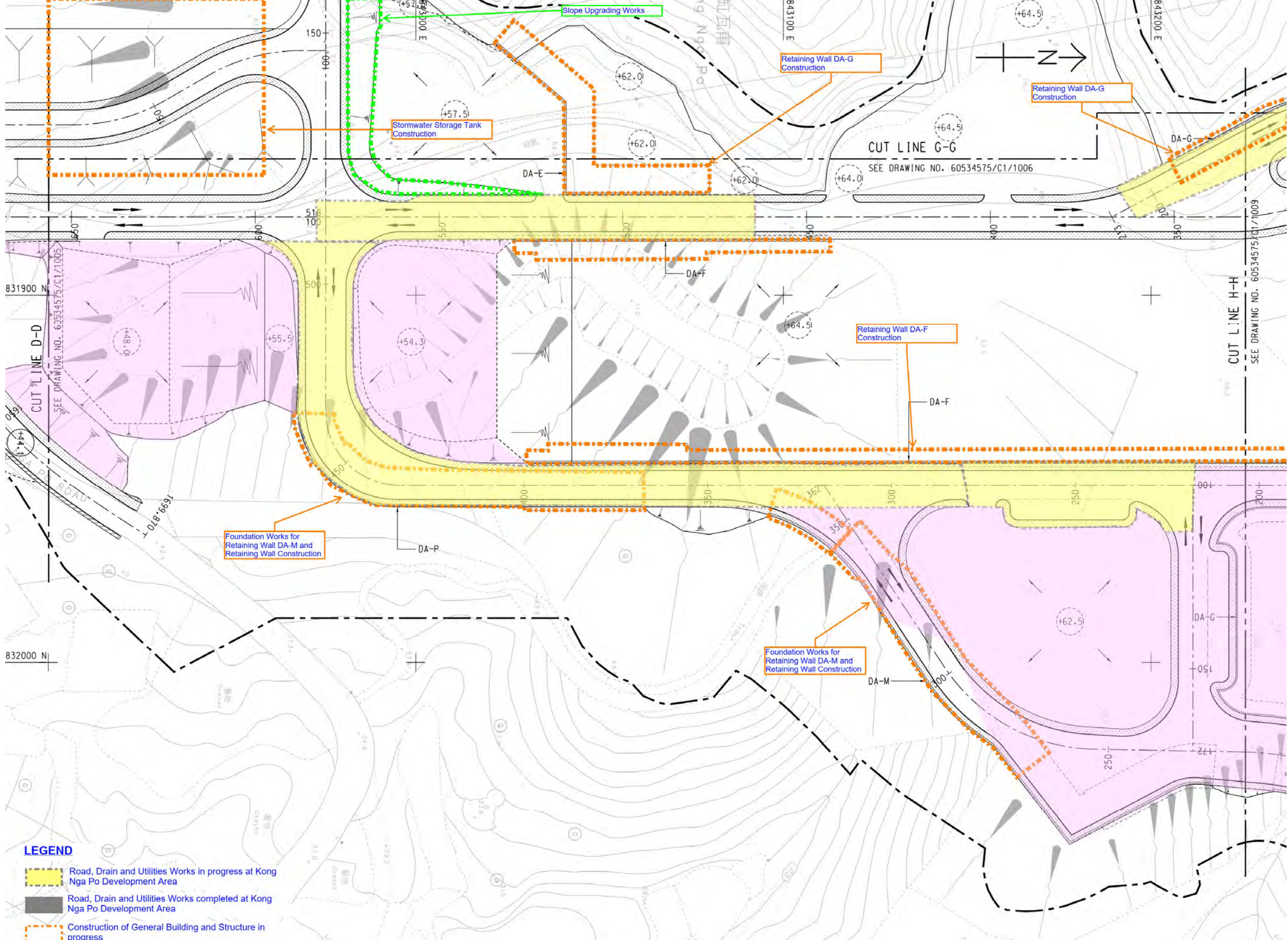
NOTES:
 1. FOR NOTES AND LEGEND REFER TO DRAWING NO. NO. 60534575/C1/1001.
 2. THIS DRAWING TO BE READ IN CONJUNCTION WITH DRAWING NOS. 60534575/C1/1001 TO 1009.

DRAWING NO.:
 KNP/EP/2.12/CWS03-06
SHEET 6 OF 9

**Construction Works Schedule
 Jan 2021 - Jun 2021**

- LEGEND**
-  Road, Drain and Utilities Works in progress at Kong Nga Po Development Area
 -  Road, Drain and Utilities Works completed at Kong Nga Po Development Area
 -  Construction of General Building and Structure in progress
 -  Completed General Building and Structure
 -  Site Formation/Slope Upgrading Works in progress
 -  Completed Site Formation Slope Upgrading Works





LEGEND

- Road, Drain and Utilities Works in progress at Kong Nga Po Development Area
- Road, Drain and Utilities Works completed at Kong Nga Po Development Area
- Construction of General Building and Structure in progress
- Completed General Building and Structure
- Site Formation/Slope Upgrading Works in progress
- Completed Site Formation Slope Upgrading Works

**Construction Works Schedule
Jan 2021 - Jun 2021**

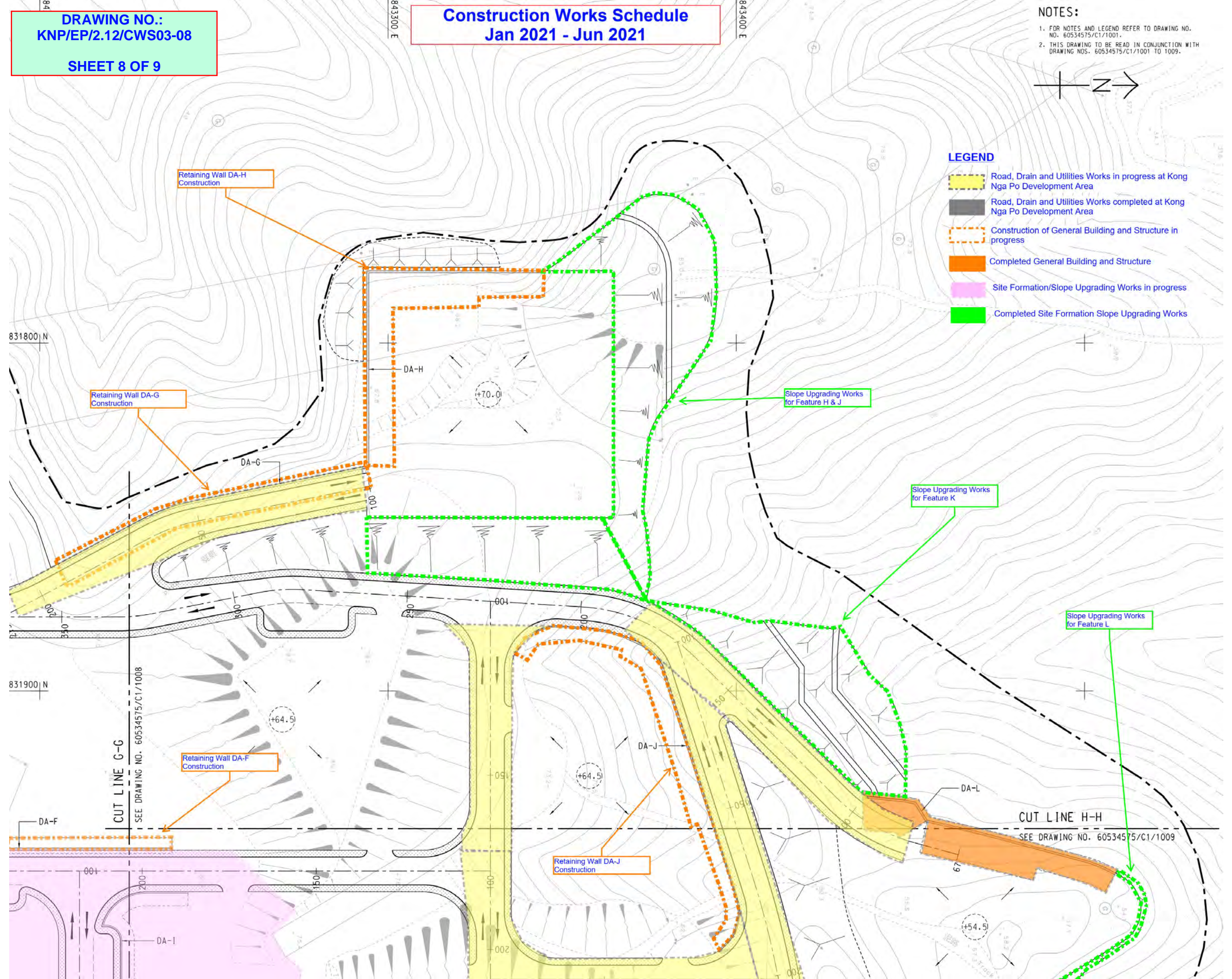
**DRAWING NO.:
KNP/EP/2.12/CWS03-07
SHEET 7 OF 9**

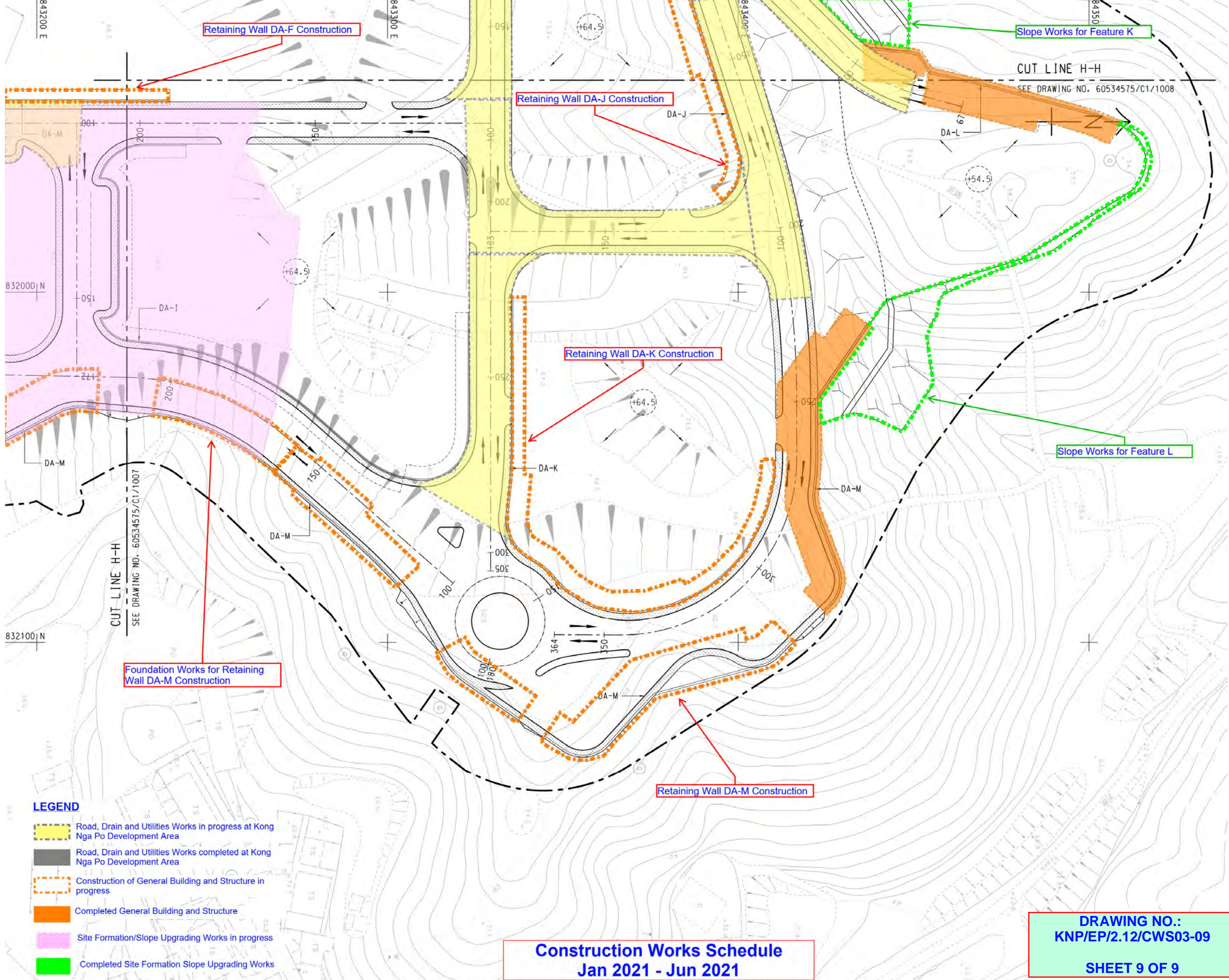
NOTES:
1. FOR NOTES AND LEGEND REFER TO DRAWING NO. NO. 60534575/C1/1001.
2. THIS DRAWING TO BE READ IN CONJUNCTION WITH DRAWING NOS. 60534575/C1/1001 TO 1009.



LEGEND

- Yellow dashed line: Road, Drain and Utilities Works in progress at Kong Nga Po Development Area
- Black dashed line: Road, Drain and Utilities Works completed at Kong Nga Po Development Area
- Orange dashed line: Construction of General Building and Structure in progress
- Orange solid line: Completed General Building and Structure
- Pink solid area: Site Formation/Slope Upgrading Works in progress
- Green solid line: Completed Site Formation Slope Upgrading Works





Retaining Wall DA-F Construction

Retaining Wall DA-J Construction

Slope Works for Feature K

Retaining Wall DA-K Construction

Slope Works for Feature L

Foundation Works for Retaining Wall DA-M Construction

Retaining Wall DA-M Construction

CUT LINE H-H
SEE DRAWING NO. 60534575/C1/1008

CUT LINE H-H
SEE DRAWING NO. 60534575/C1/1007

LEGEND

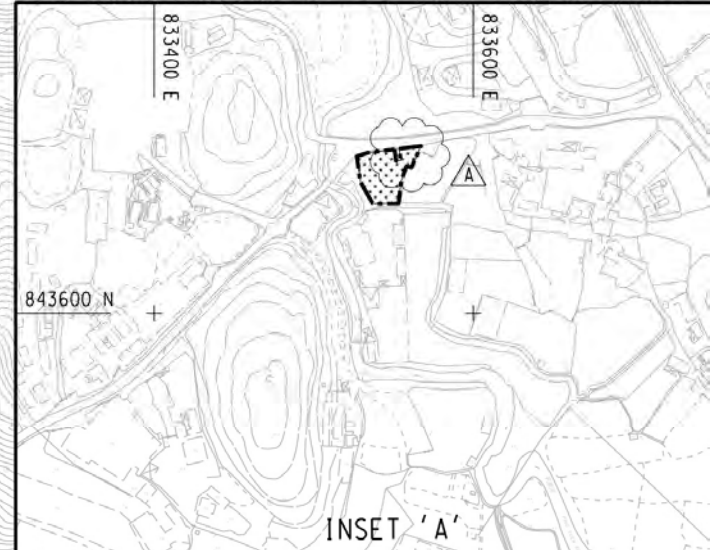
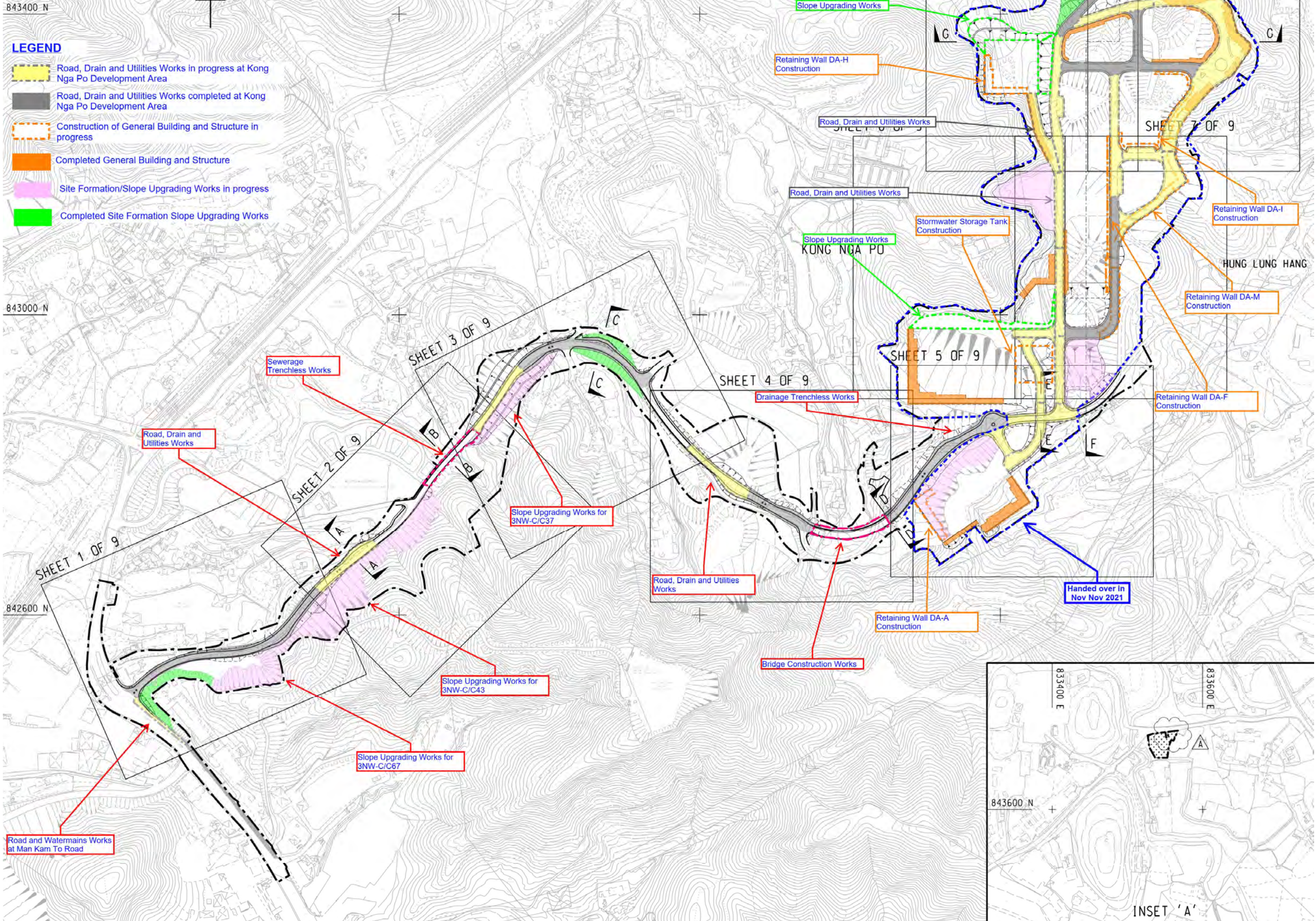
- Road, Drain and Utilities Works in progress at Kong Nga Po Development Area
- Road, Drain and Utilities Works completed at Kong Nga Po Development Area
- Construction of General Building and Structure in progress
- Completed General Building and Structure
- Site Formation/Slope Upgrading Works in progress
- Completed Site Formation Slope Upgrading Works

Construction Works Schedule
Jan 2021 - Jun 2021

DRAWING NO.:
KNP/EP/2.12/CWS03-09
SHEET 9 OF 9

LEGEND

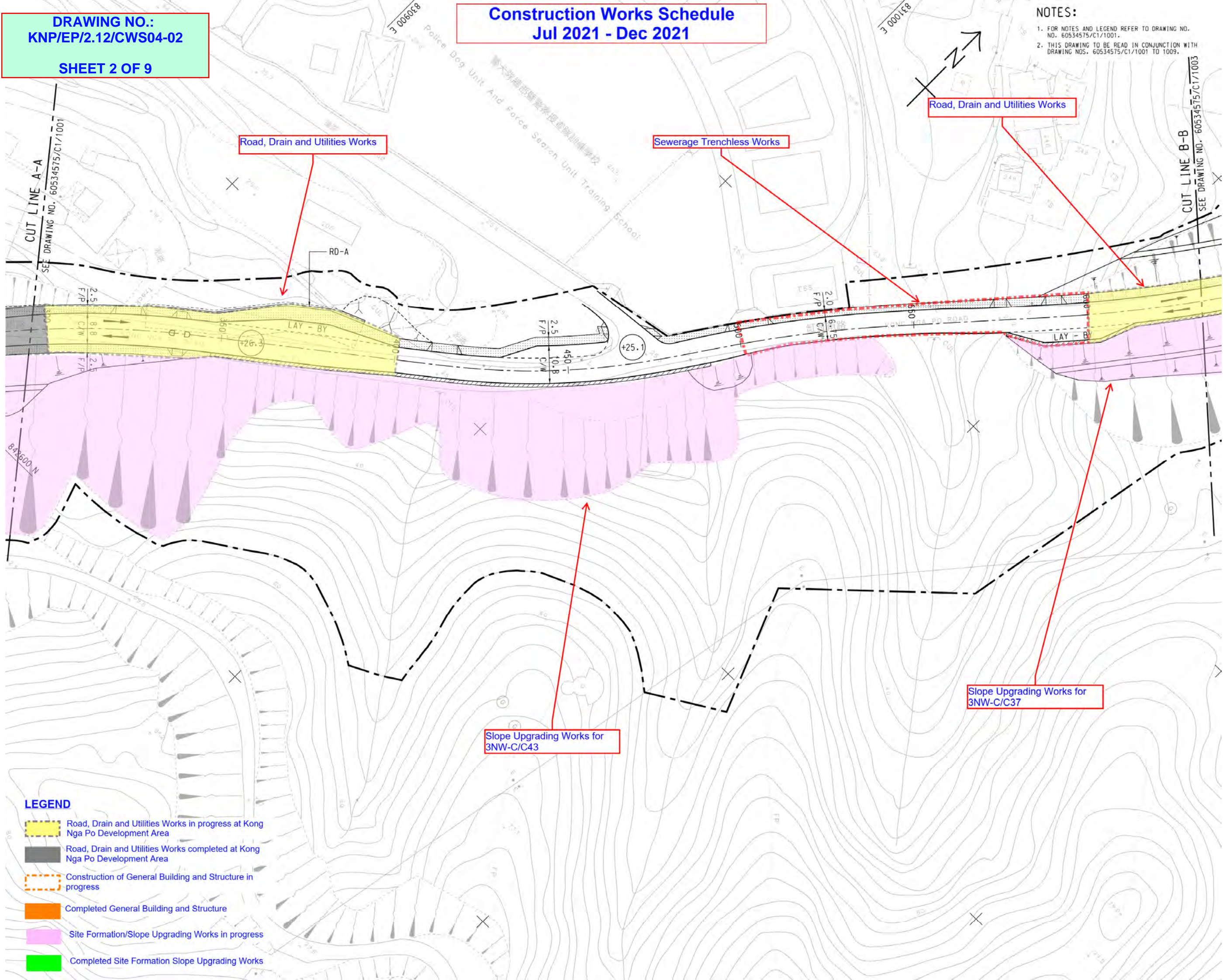
- Yellow dashed line: Road, Drain and Utilities Works in progress at Kong Nga Po Development Area
- Grey solid line: Road, Drain and Utilities Works completed at Kong Nga Po Development Area
- Orange dashed line: Construction of General Building and Structure in progress
- Orange solid line: Completed General Building and Structure
- Pink solid line: Site Formation/Slope Upgrading Works in progress
- Green solid line: Completed Site Formation Slope Upgrading Works



Construction Works Schedule
Jul 2021 - Dec 2021

NOTES:

1. FOR NOTES AND LEGEND REFER TO DRAWING NO. 60534575/C1/1001.
2. THIS DRAWING TO BE READ IN CONJUNCTION WITH DRAWING NOS. 60534575/C1/1001 TO 1009.



Road, Drain and Utilities Works

Sewerage Trenchless Works

Road, Drain and Utilities Works

Slope Upgrading Works for 3NW-C/C37

Slope Upgrading Works for 3NW-C/C43

LEGEND

- Road, Drain and Utilities Works in progress at Kong Nga Po Development Area
- Road, Drain and Utilities Works completed at Kong Nga Po Development Area
- Construction of General Building and Structure in progress
- Completed General Building and Structure
- Site Formation/Slope Upgrading Works in progress
- Completed Site Formation Slope Upgrading Works

Road, Drain and Utilities Works

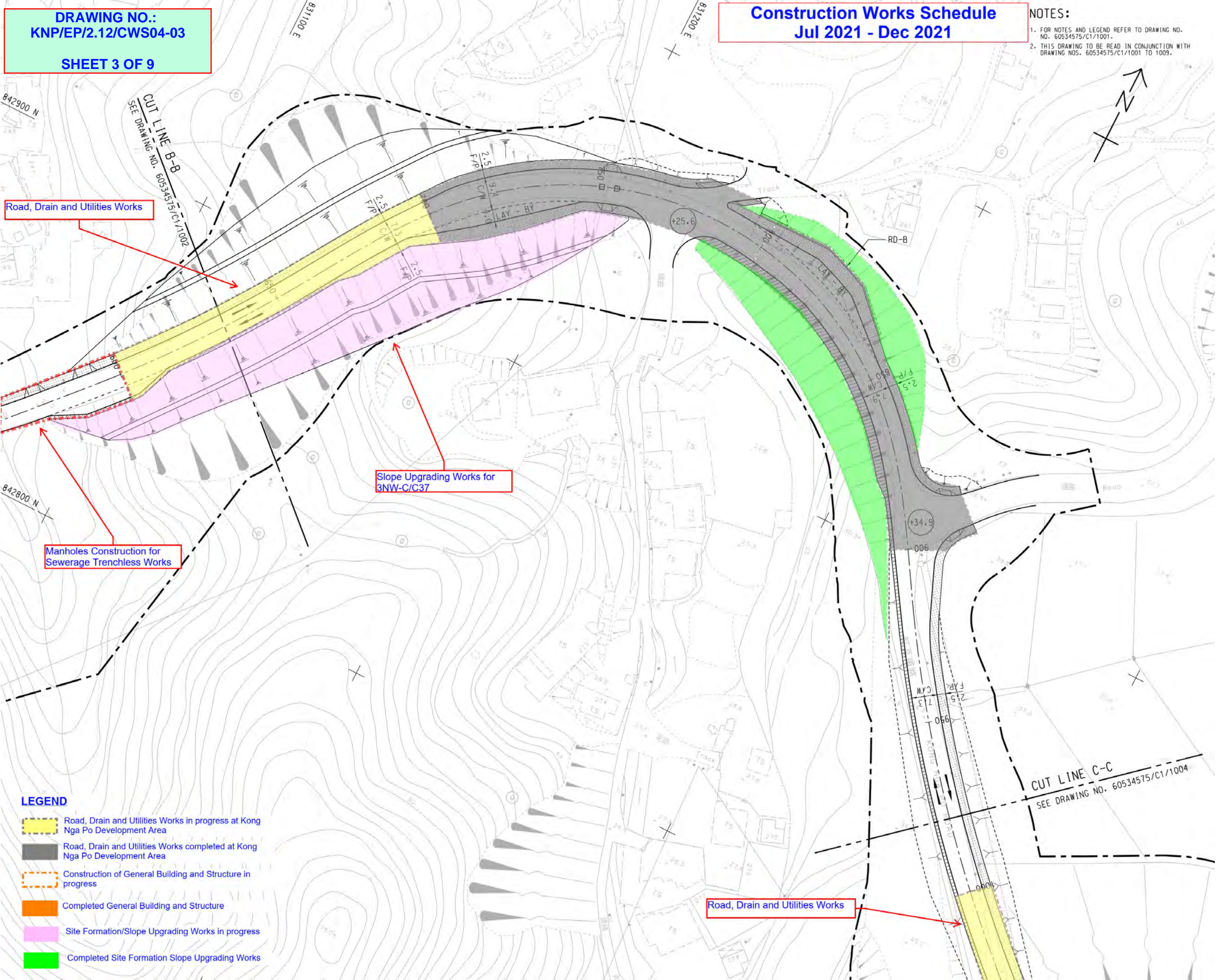
Slope Upgrading Works for 3NW-C/C37

Manholes Construction for Sewerage Trenchless Works

Road, Drain and Utilities Works

LEGEND

-  Road, Drain and Utilities Works in progress at Kong Nga Po Development Area
-  Road, Drain and Utilities Works completed at Kong Nga Po Development Area
-  Construction of General Building and Structure in progress
-  Completed General Building and Structure
-  Site Formation/Slope Upgrading Works in progress
-  Completed Site Formation Slope Upgrading Works



Road, Drain and Utilities Works

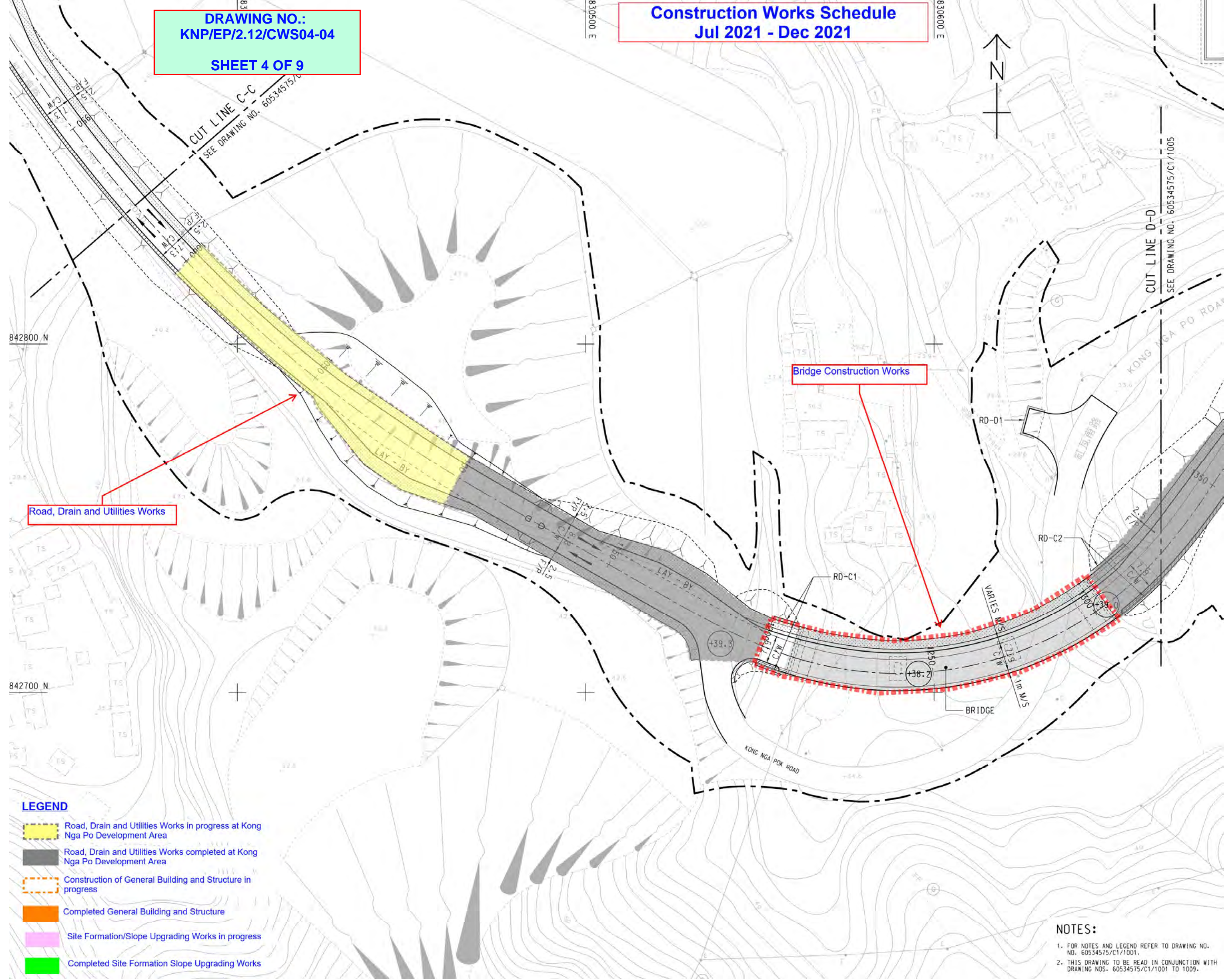
Bridge Construction Works

LEGEND

-  Road, Drain and Utilities Works in progress at Kong Nga Po Development Area
-  Road, Drain and Utilities Works completed at Kong Nga Po Development Area
-  Construction of General Building and Structure in progress
-  Completed General Building and Structure
-  Site Formation/Slope Upgrading Works in progress
-  Completed Site Formation Slope Upgrading Works

NOTES:

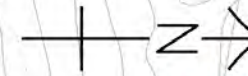
1. FOR NOTES AND LEGEND REFER TO DRAWING NO. NO. 60534575/C1/1001.
2. THIS DRAWING TO BE READ IN CONJUNCTION WITH DRAWING NOS. 60534575/C1/1001 TO 1009.



**Construction Works Schedule
Jul 2021 - Dec 2021**

LEGEND

-  Road, Drain and Utilities Works in progress at Kong Nga Po Development Area
-  Road, Drain and Utilities Works completed at Kong Nga Po Development Area
-  Construction of General Building and Structure in progress
-  Completed General Building and Structure
-  Site Formation/Slope Upgrading Works in progress
-  Completed Site Formation Slope Upgrading Works

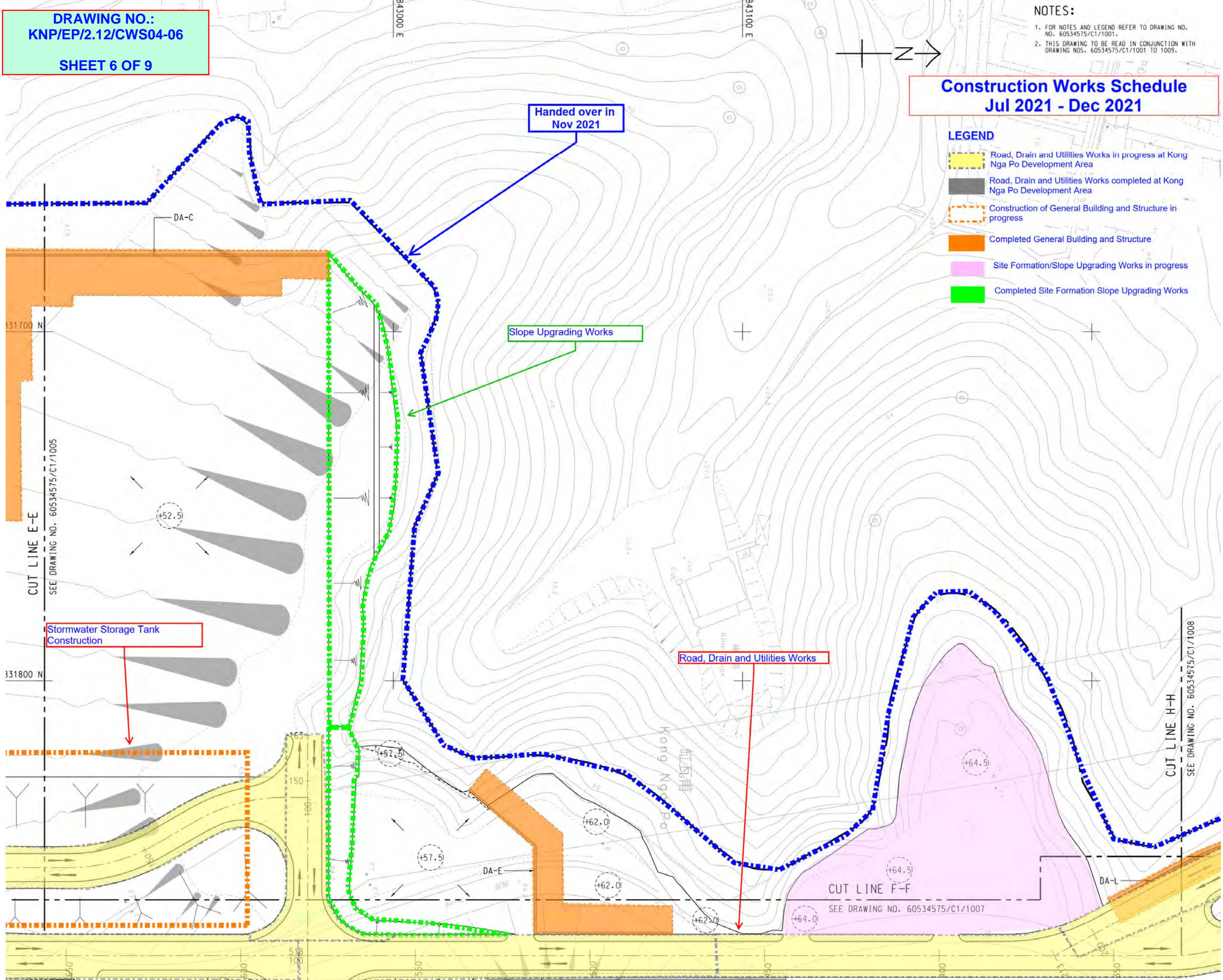


Handed over in
Nov 2021

Slope Upgrading Works

Stormwater Storage Tank
Construction

Road, Drain and Utilities Works

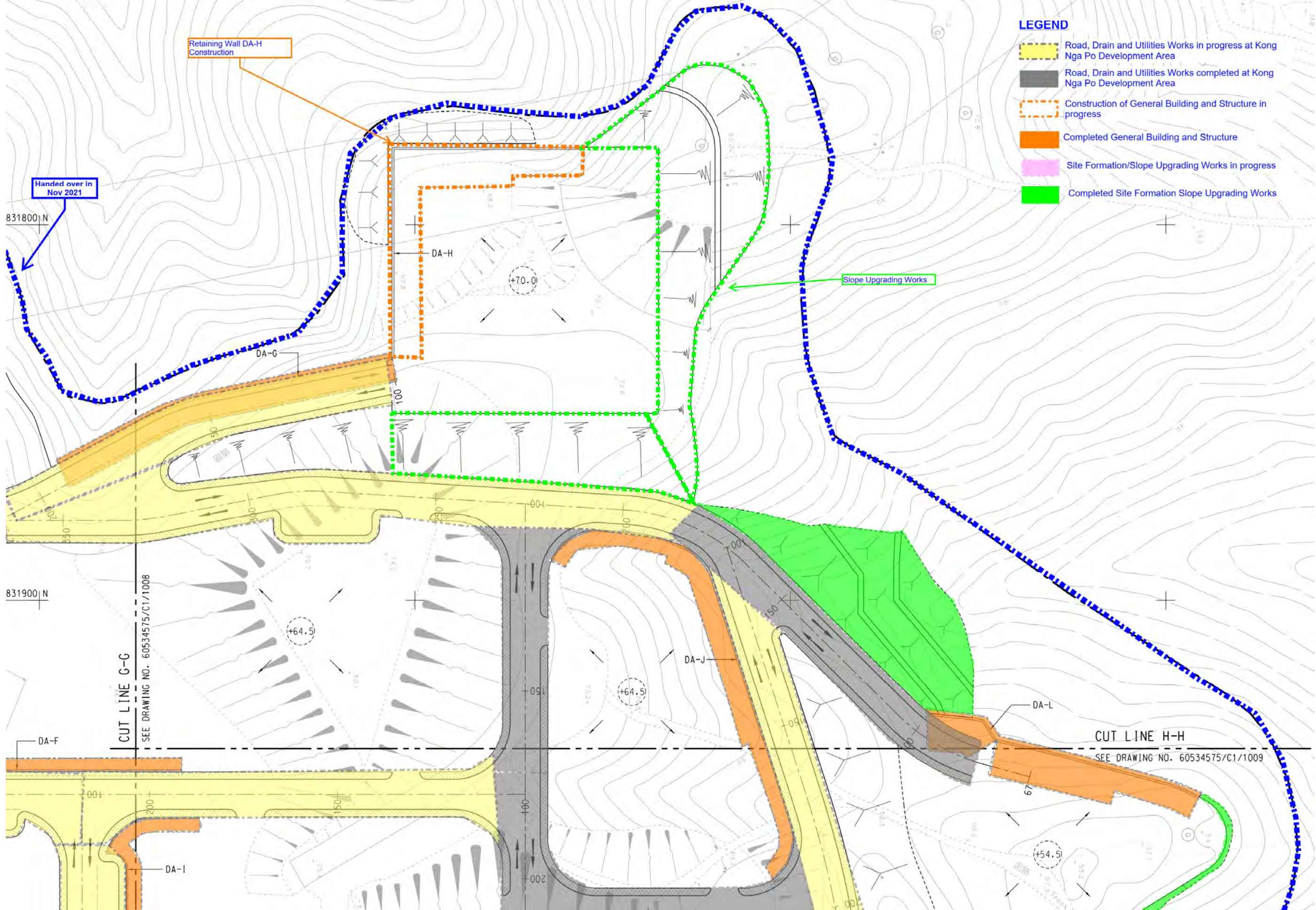


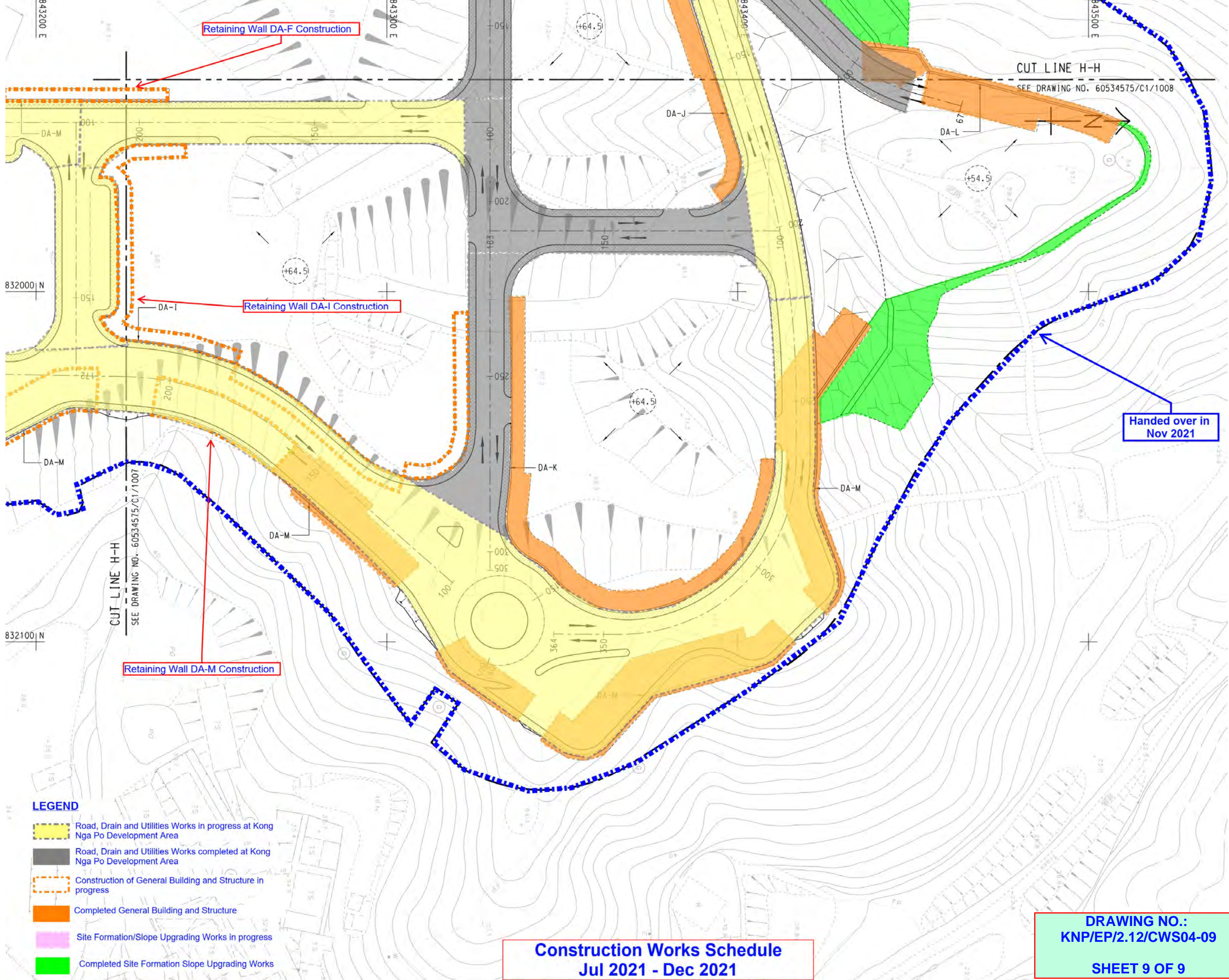
1. FOR NOTES AND LEGEND REFER TO DRAWING NO. NO. 60534575/C1/1001.
2. THIS DRAWING TO BE READ IN CONJUNCTION WITH DRAWING NOS. 60534575/C1/1001 TO 1009.



LEGEND

- Road, Drain and Utilities Works in progress at Kong Nga Po Development Area
- Road, Drain and Utilities Works completed at Kong Nga Po Development Area
- Construction of General Building and Structure in progress
- Completed General Building and Structure
- Site Formation/Slope Upgrading Works in progress
- Completed Site Formation Slope Upgrading Works





Retaining Wall DA-F Construction

Retaining Wall DA-I Construction

Retaining Wall DA-M Construction

Handed over in Nov 2021

CUT LINE H-H
SEE DRAWING NO. 60534575/C1/1008

CUT LINE H-H
SEE DRAWING NO. 60534575/C1/1007

LEGEND

- Road, Drain and Utilities Works in progress at Kong Nga Po Development Area
- Road, Drain and Utilities Works completed at Kong Nga Po Development Area
- Construction of General Building and Structure in progress
- Completed General Building and Structure
- Site Formation/Slope Upgrading Works in progress
- Completed Site Formation Slope Upgrading Works

Construction Works Schedule
Jul 2021 - Dec 2021

DRAWING NO.:
KNP/EP/2.12/CWS04-09
SHEET 9 OF 9

OVERALL LAYOUT

LEGEND

- Road, Drain and Utilities Works in progress at Kong Nga Po Development Area
- Road, Drain and Utilities Works completed at Kong Nga Po Development Area
- Construction of General Building and Structure in progress
- Completed General Building and Structure
- Site Formation/Slope Upgrading Works in progress
- Completed Site Formation Slope Upgrading Works

843400 N

843000 N

842600 N

831400 E

831800 E

833600 E

833600 E

843600 N

SHEET 8 OF 9

SHEET 9 OF 9

SHEET 6 OF 9

SHEET 7 OF 9

SHEET 5 OF 9

SHEET 4 OF 9

SHEET 3 OF 9

SHEET 2 OF 9

SHEET 1 OF 9

KONG NGA PO

HUNG LUNG HANG



Road and Drain Works at Man Kam To Road

Road, Drain and Utilities Works

Manholes Construction for Sewerage Trenchless Works

Slope Upgrading Works for 3NW-C/C38

Slope Upgrading Works for 3NW-C/C37

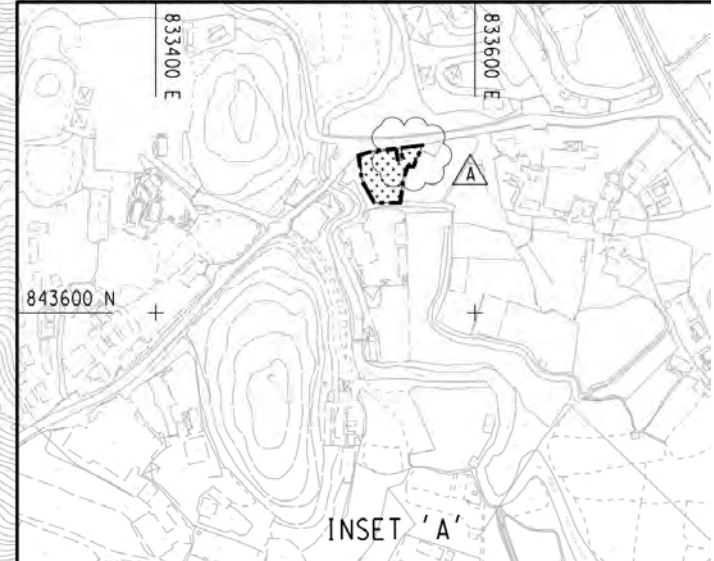
Slope Upgrading Works for 3NW-C/C43

Road, Drain and Utilities Works

Road, Drain and Utilities Works

Handed over in Nov 2021

Bridge Construction Works



INSET 'A'

NOTE:
1. THIS DRAWING TO BE READ IN CONJUNCTION WITH DRAWING NOS. 60534575/C1/1001 TO 1009.
2. FOR SITE BOUNDARY SETTING OUT, REFER TO DRAWING NOS. 60534575/C1/1201 TO 1204.

- LEGEND**
- Road, Drain and Utilities Works in progress at Kong Nga Po Development Area
 - Road, Drain and Utilities Works completed at Kong Nga Po Development Area
 - Construction of General Building and Structure in progress
 - Completed General Building and Structure
 - Site Formation/Slope Upgrading Works in progress
 - Completed Site Formation Slope Upgrading Works

- LEGEND:**
- SITE BOUNDARY
 - FOOTPATH
 - VERGE
 - FILL SLOPE
 - CUT SLOPE
 - RETAINING WALL
 - C/W CARRIAGEWAY
 - F/P FOOTPATH
 - M/S MARGINAL STRIP
 - TRAFFIC FLOW DIRECTION
 - ROAD LEVELS
 - FORMATION LEVEL OF PLATFORM
 - FALL

842600 N

830600 E

842500 N

MAN KAM TO ROAD

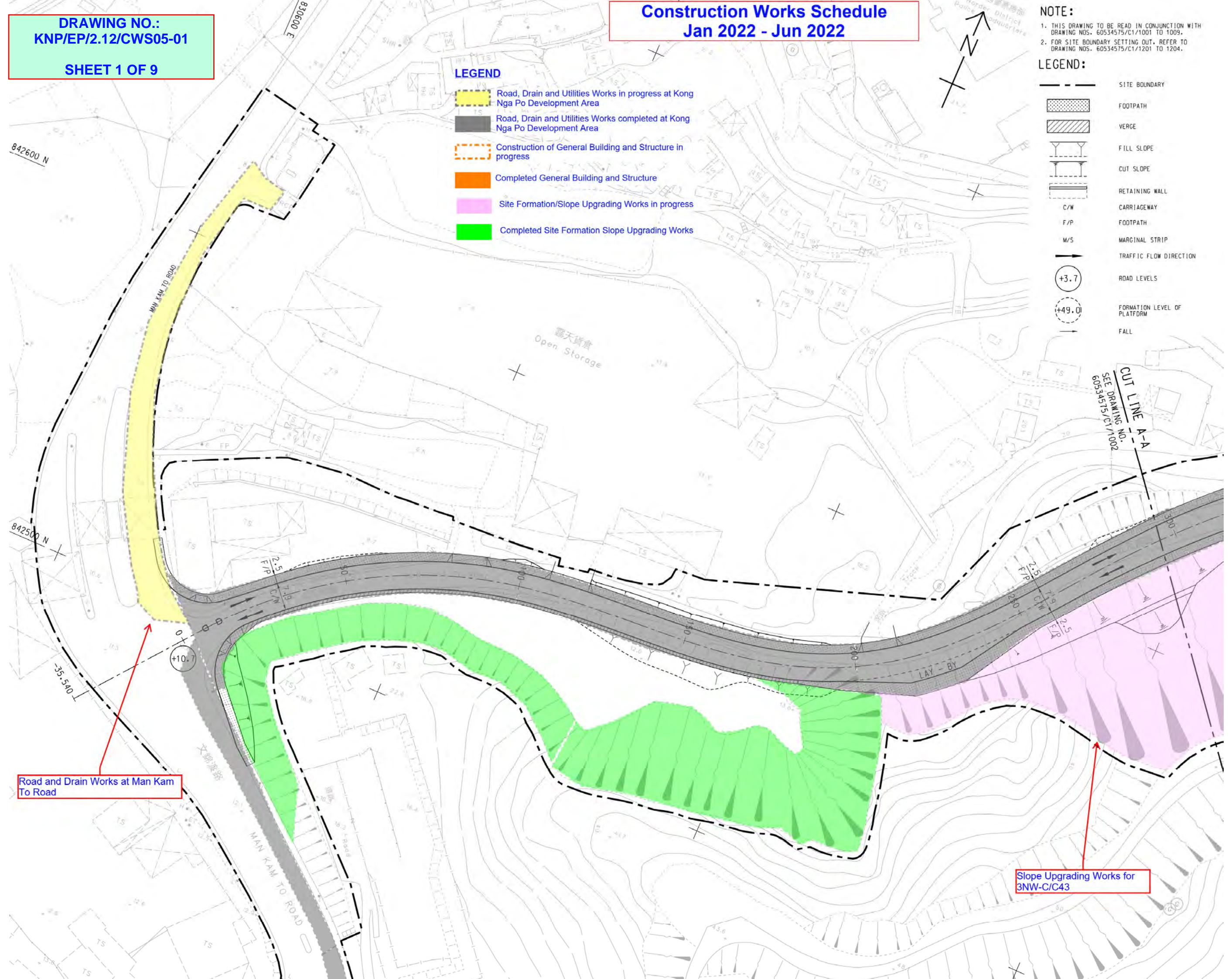
露天貨倉
Open Storage

CUT LINE A-A
SEE DRAWING NO.
60534575/C1/1002

LAY-BY

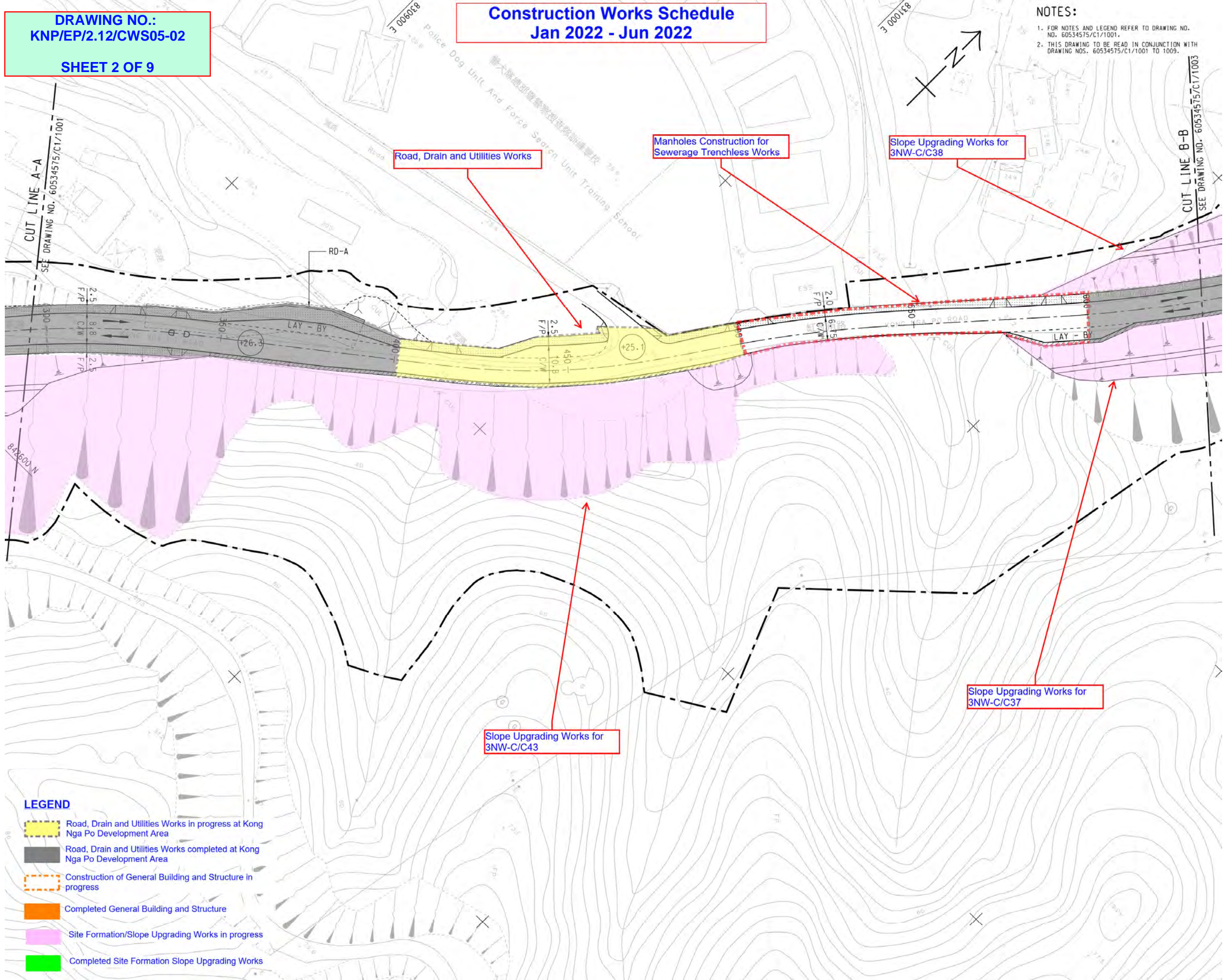
Road and Drain Works at Man Kam To Road

Slope Upgrading Works for 3NW-C/C43



Construction Works Schedule
Jan 2022 - Jun 2022

NOTES:
1. FOR NOTES AND LEGEND REFER TO DRAWING NO. NO. 60534575/C1/1001.
2. THIS DRAWING TO BE READ IN CONJUNCTION WITH DRAWING NOS. 60534575/C1/1001 TO 1009.



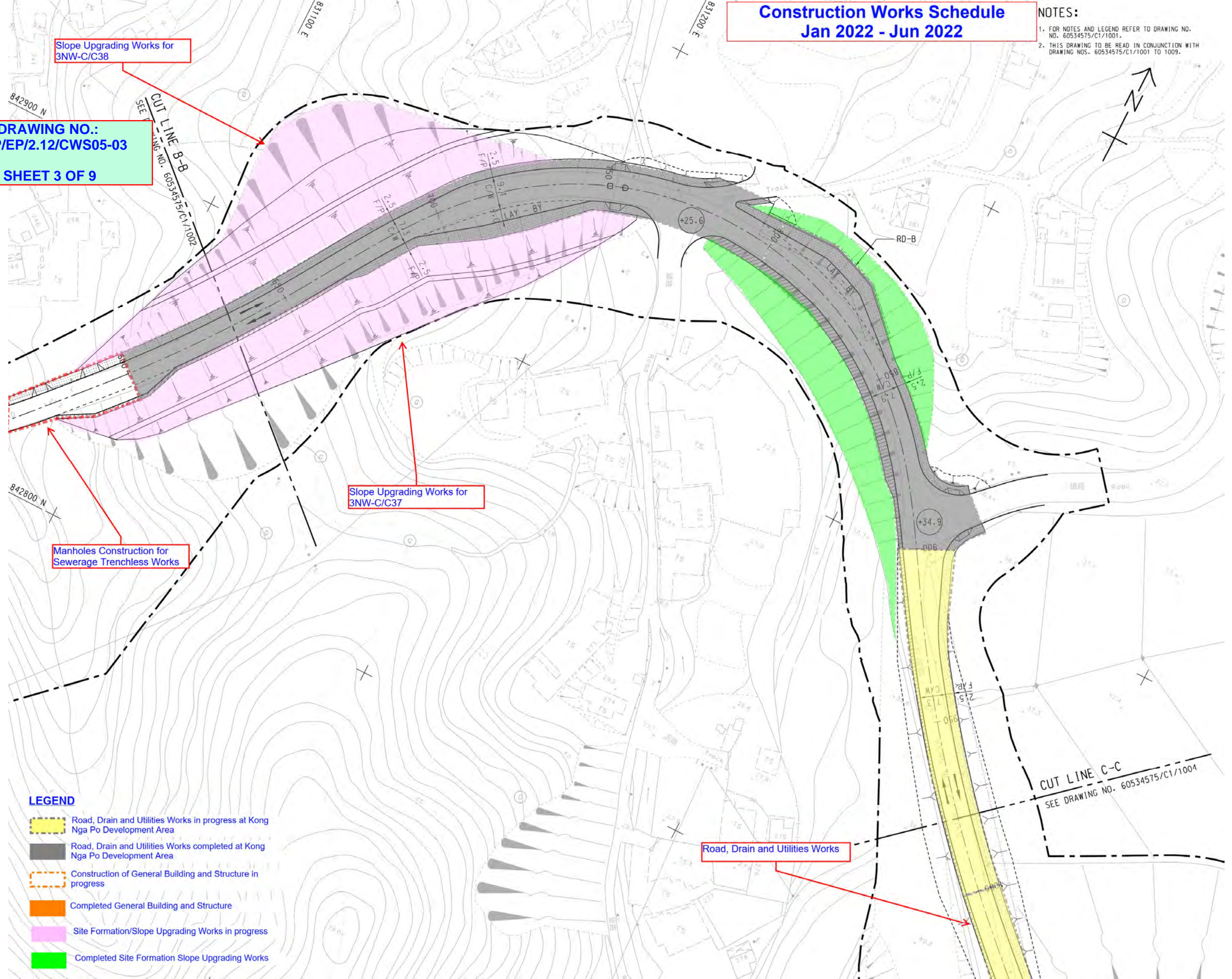
LEGEND

-  Road, Drain and Utilities Works in progress at Kong Nga Po Development Area
-  Road, Drain and Utilities Works completed at Kong Nga Po Development Area
-  Construction of General Building and Structure in progress
-  Completed General Building and Structure
-  Site Formation/Slope Upgrading Works in progress
-  Completed Site Formation Slope Upgrading Works

Construction Works Schedule Jan 2022 - Jun 2022

NOTES:
 1. FOR NOTES AND LEGEND REFER TO DRAWING NO. NO. 60534575/C1/1001.
 2. THIS DRAWING TO BE READ IN CONJUNCTION WITH DRAWING NOS. 60534575/C1/1001 TO 1009.

DRAWING NO.:
 KNP/EP/2.12/CWS05-03
SHEET 3 OF 9



Slope Upgrading Works for
3NW-C/C38

Slope Upgrading Works for
3NW-C/C37

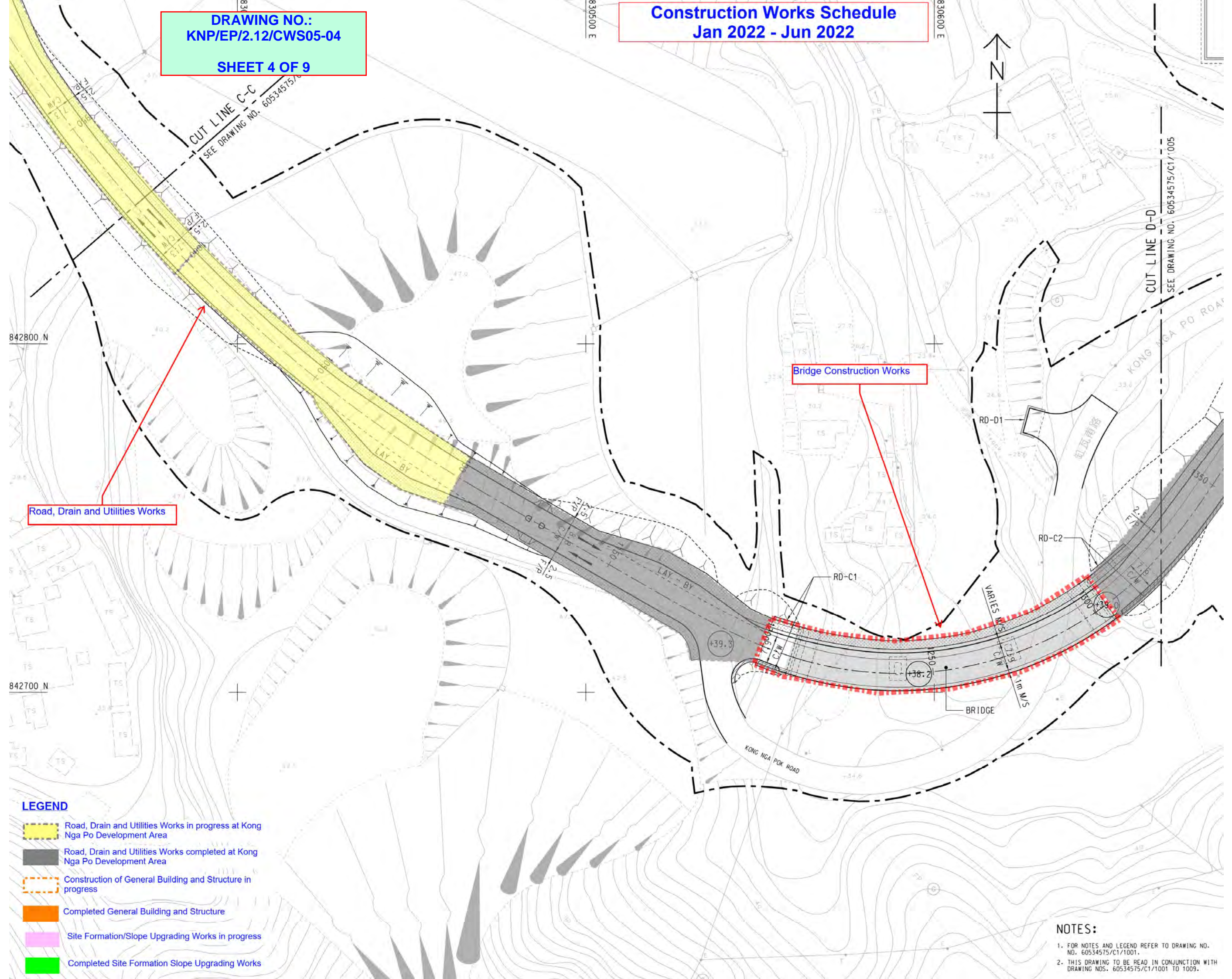
Manholes Construction for
Sewerage Trenchless Works

Road, Drain and Utilities Works

LEGEND

- Road, Drain and Utilities Works in progress at Kong Nga Po Development Area
- Road, Drain and Utilities Works completed at Kong Nga Po Development Area
- Construction of General Building and Structure in progress
- Completed General Building and Structure
- Site Formation/Slope Upgrading Works in progress
- Completed Site Formation Slope Upgrading Works

CUT LINE C-C
 SEE DRAWING NO. 60534575/C1/1004



Road, Drain and Utilities Works

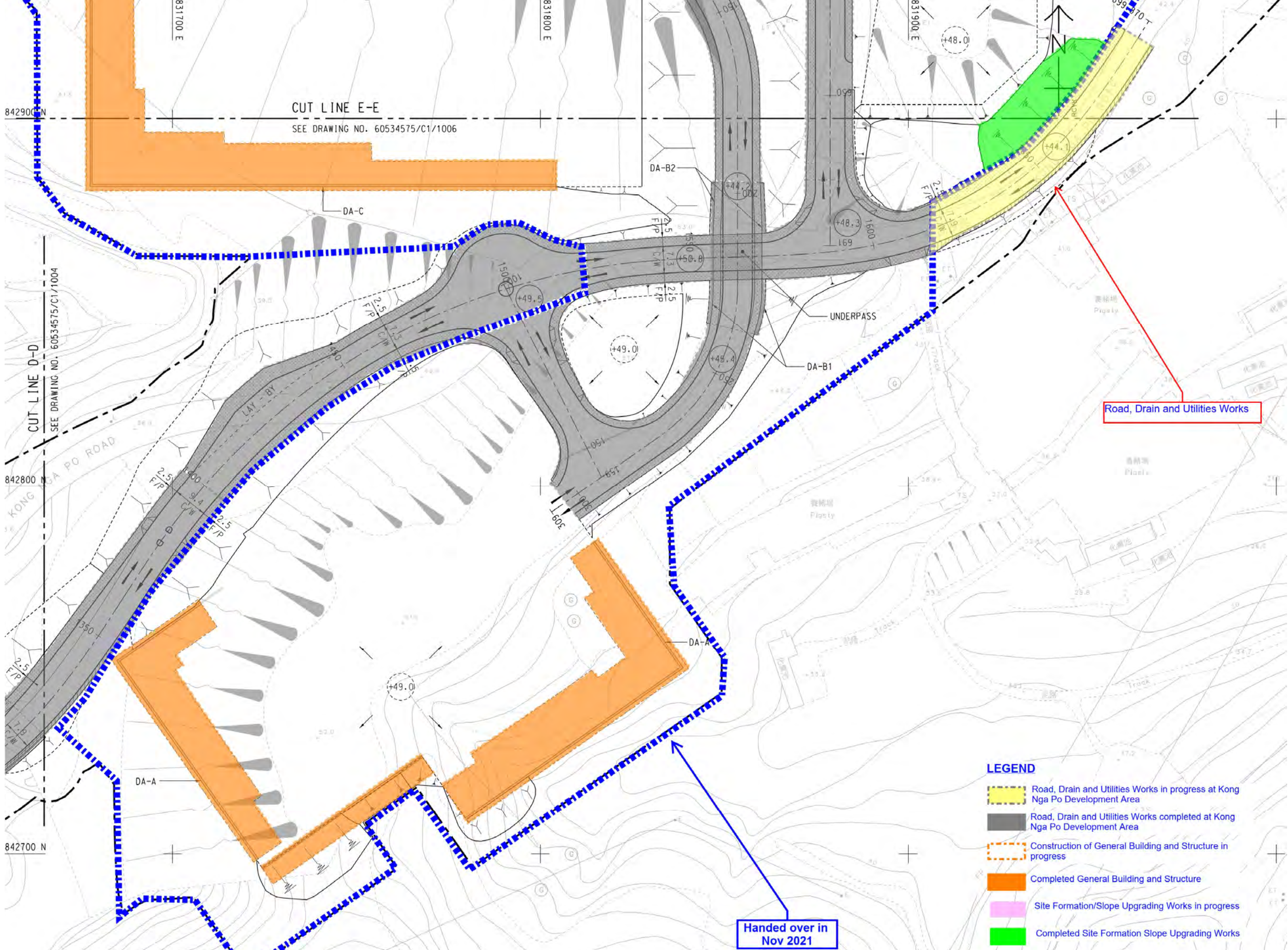
Bridge Construction Works

LEGEND

- Road, Drain and Utilities Works in progress at Kong Nga Po Development Area
- Road, Drain and Utilities Works completed at Kong Nga Po Development Area
- Construction of General Building and Structure in progress
- Completed General Building and Structure
- Site Formation/Slope Upgrading Works in progress
- Completed Site Formation Slope Upgrading Works

NOTES:

- FOR NOTES AND LEGEND REFER TO DRAWING NO. NO. 60534575/C1/1001.
- THIS DRAWING TO BE READ IN CONJUNCTION WITH DRAWING NOS. 60534575/C1/1001 TO 1009.



Road, Drain and Utilities Works

Handed over in Nov 2021

LEGEND

- Road, Drain and Utilities Works in progress at Kong Nga Po Development Area
- Road, Drain and Utilities Works completed at Kong Nga Po Development Area
- Construction of General Building and Structure in progress
- Completed General Building and Structure
- Site Formation/Slope Upgrading Works in progress
- Completed Site Formation Slope Upgrading Works

DRAWING NO.:
KNP/EP/2.12/CWS05-05
SHEET 5 OF 9

Construction Works Schedule
Jan 2022 - Jun 2022

DRAWING NO.:
KNP/EP/2.12/CWS05-06

SHEET 6 OF 9

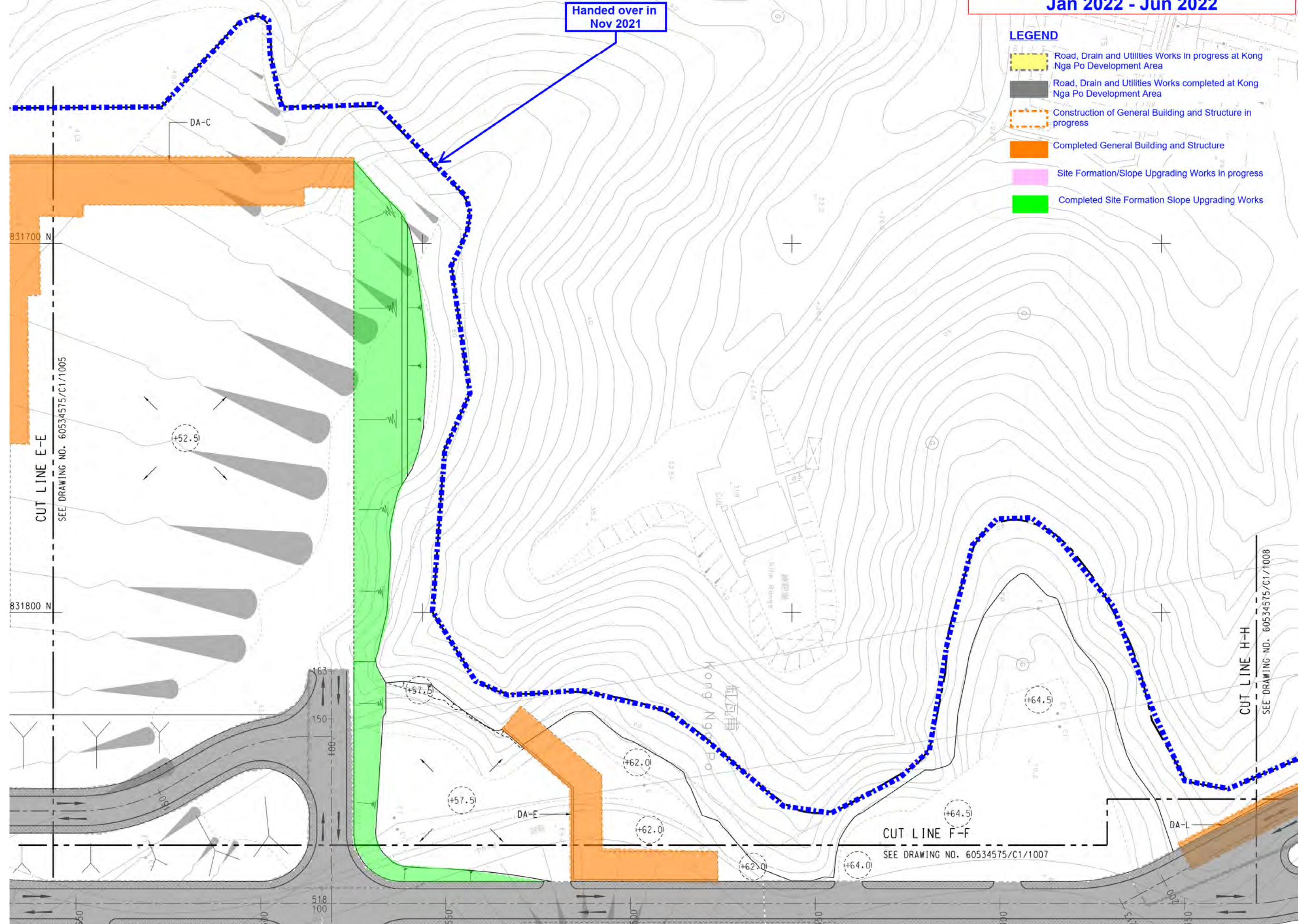
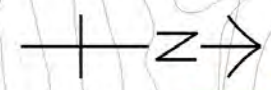
NOTES:
1. FOR NOTES AND LEGEND REFER TO DRAWING NO. NO. 60534575/C1/1001.
2. THIS DRAWING TO BE READ IN CONJUNCTION WITH DRAWING NOS. 60534575/C1/1001 TO 1009.

Construction Works Schedule Jan 2022 - Jun 2022

LEGEND

-  Road, Drain and Utilities Works In progress at Kong Nga Po Development Area
-  Road, Drain and Utilities Works completed at Kong Nga Po Development Area
-  Construction of General Building and Structure in progress
-  Completed General Building and Structure
-  Site Formation/Slope Upgrading Works in progress
-  Completed Site Formation Slope Upgrading Works

Handed over in
Nov 2021

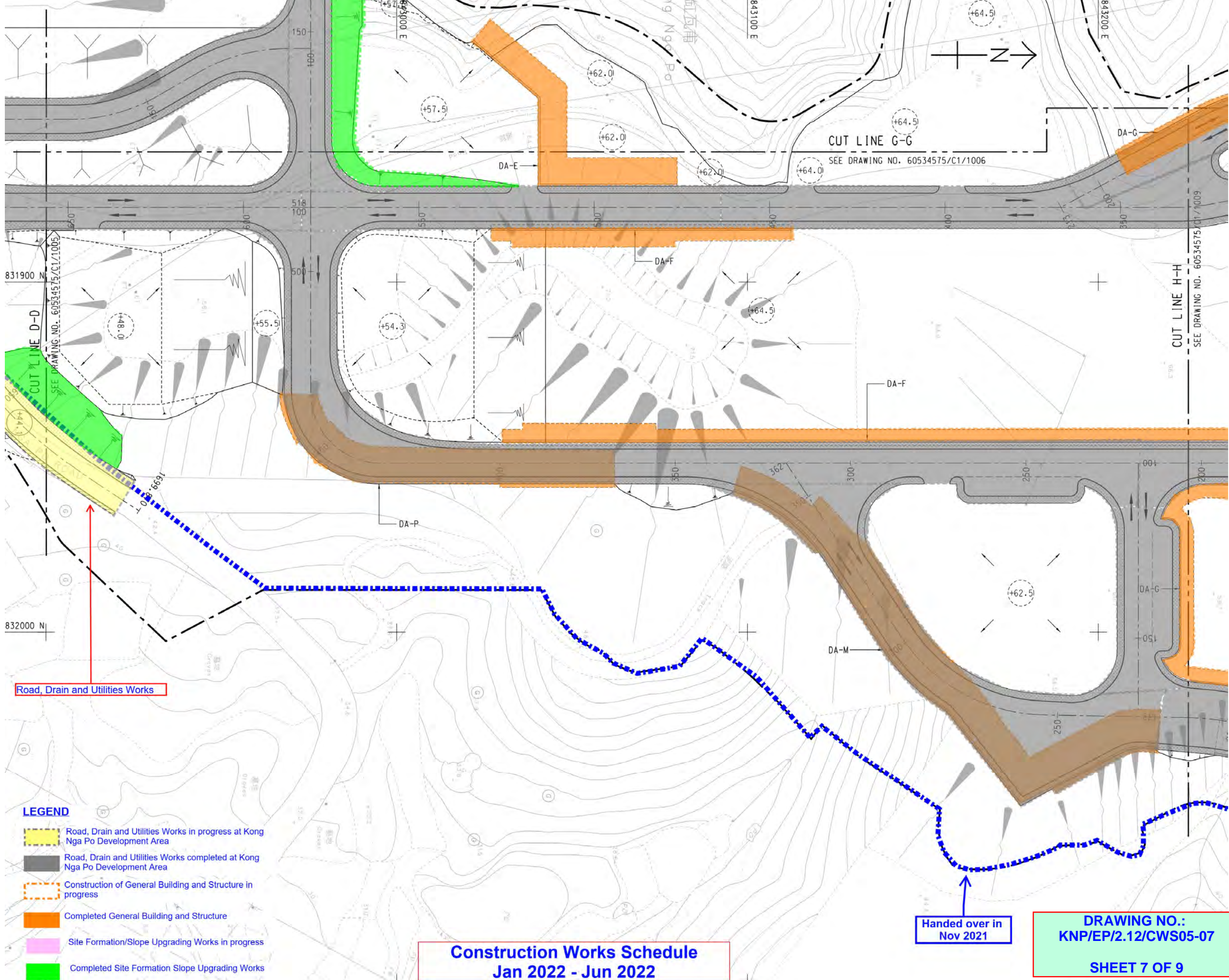


CUT LINE E-E
SEE DRAWING NO. 60534575/C1/1005

CUT LINE F-F
SEE DRAWING NO. 60534575/C1/1007

CUT LINE H-H
SEE DRAWING NO. 60534575/C1/1008

Kong Nga Po
紅瓦前



Road, Drain and Utilities Works

Handed over in Nov 2021

LEGEND

- Road, Drain and Utilities Works in progress at Kong Nga Po Development Area
- Road, Drain and Utilities Works completed at Kong Nga Po Development Area
- Construction of General Building and Structure in progress
- Completed General Building and Structure
- Site Formation/Slope Upgrading Works in progress
- Completed Site Formation Slope Upgrading Works

**Construction Works Schedule
Jan 2022 - Jun 2022**

**DRAWING NO.:
KNP/EP/2.12/CWS05-07
SHEET 7 OF 9**

Construction Works Schedule
Jan 2022 - Jun 2022

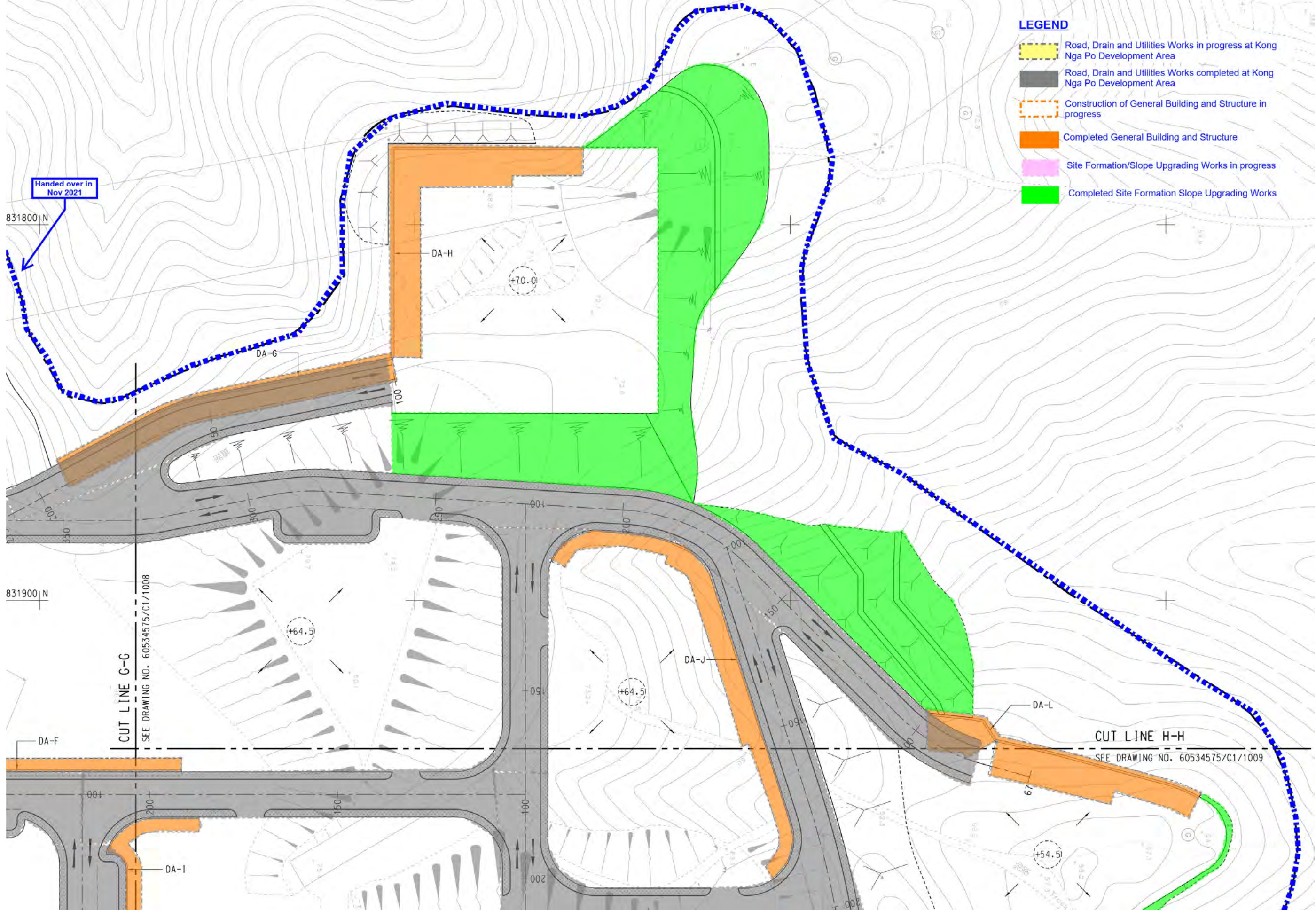
NOTES:

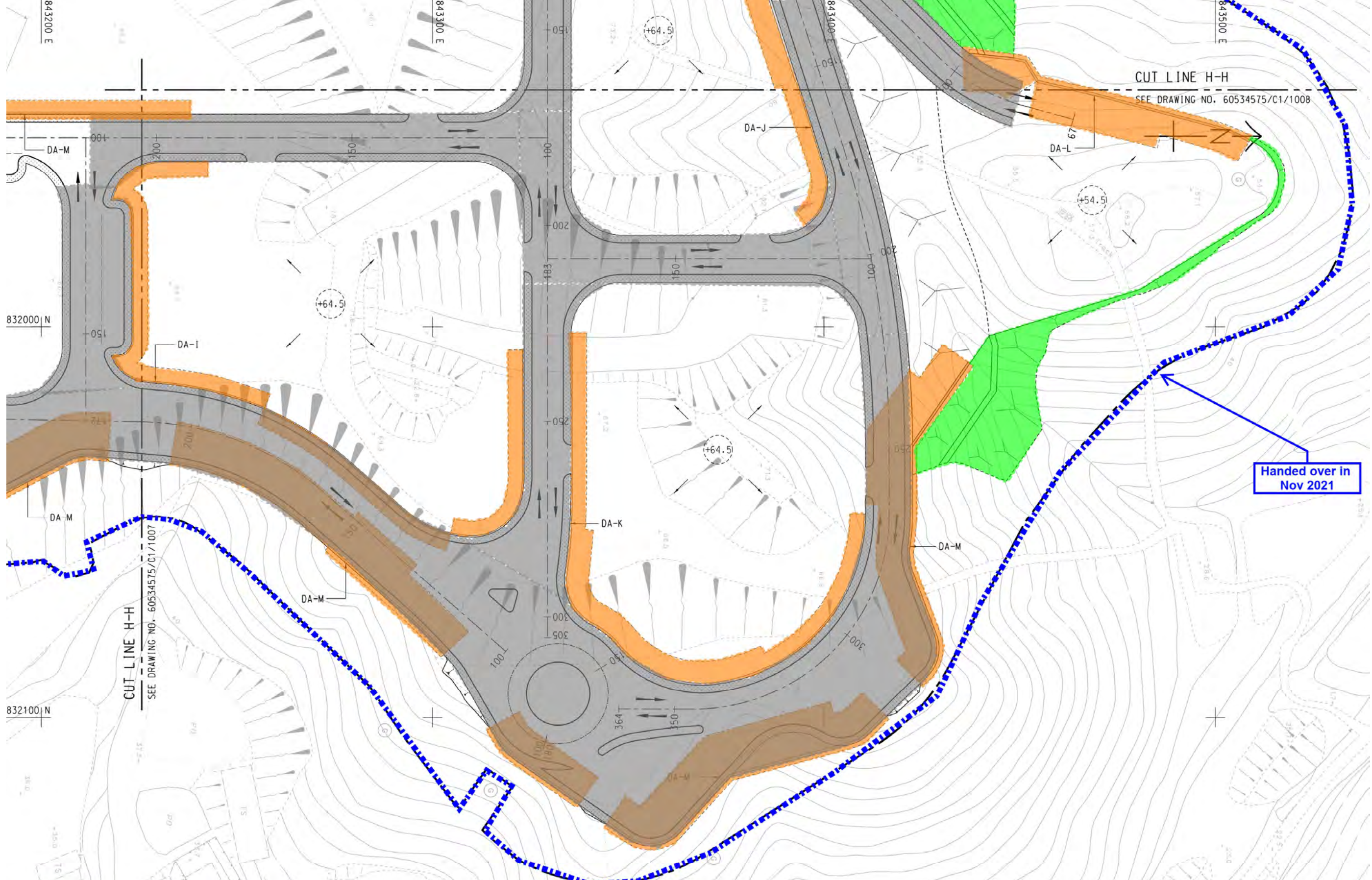
1. FOR NOTES AND LEGEND REFER TO DRAWING NO. NO. 60534575/C1/1001.
2. THIS DRAWING TO BE READ IN CONJUNCTION WITH DRAWING NOS. 60534575/C1/1001 TO 1009.



LEGEND

- Road, Drain and Utilities Works in progress at Kong Nga Po Development Area
- Road, Drain and Utilities Works completed at Kong Nga Po Development Area
- Construction of General Building and Structure in progress
- Completed General Building and Structure
- Site Formation/Slope Upgrading Works in progress
- Completed Site Formation Slope Upgrading Works





LEGEND

- Road, Drain and Utilities Works in progress at Kong Nga Po Development Area
- Road, Drain and Utilities Works completed at Kong Nga Po Development Area
- Construction of General Building and Structure in progress
- Completed General Building and Structure
- Site Formation/Slope Upgrading Works in progress
- Completed Site Formation Slope Upgrading Works

**Construction Works Schedule
Jan 2022 - Jun 2022**

**DRAWING NO.:
KNP/EP/2.12/CWS05-09
SHEET 9 OF 9**

OVERALL LAYOUT

LEGEND

- Road, Drain and Utilities Works in progress at Kong Nga Po Development Area
- Road, Drain and Utilities Works completed at Kong Nga Po Development Area
- Construction of General Building and Structure in progress
- Completed General Building and Structure
- Site Formation/Slope Upgrading Works in progress
- Completed Site Formation Slope Upgrading Works

843400 N

843000 N

842600 N

83400 E

SHEET 8 OF 9

SHEET 9 OF 9

SHEET 6 OF 9

SHEET 7 OF 9

SHEET 5 OF 9

SHEET 4 OF 9

SHEET 3 OF 9

SHEET 2 OF 9

SHEET 1 OF 9

KONG NGA PO

HUNG LUNG HANG

Slope Upgrading Works for 3NW-C/C38

Slope Upgrading Works for Feature A

Slope Upgrading Works for 3NW-C/C37

Road, Drain and Utilities Works

Slope Upgrading Works for 3NW-C/C43

Drain and Utilities Works

Bridge Construction Works

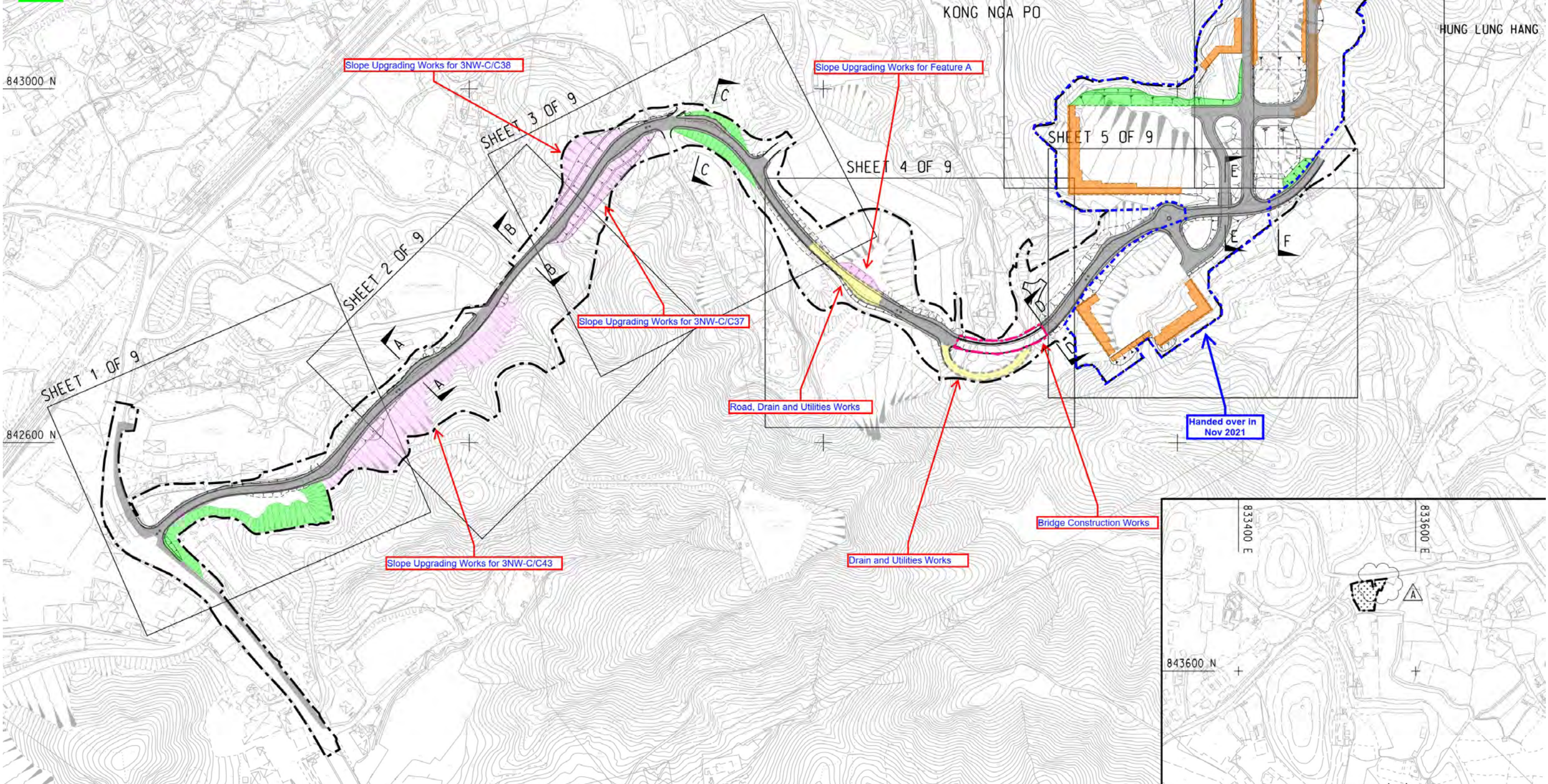
Handed over in
Nov 2021

833600 E

833600 E

843600 N

INSET 'A'









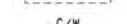

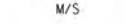

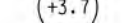


LEGEND

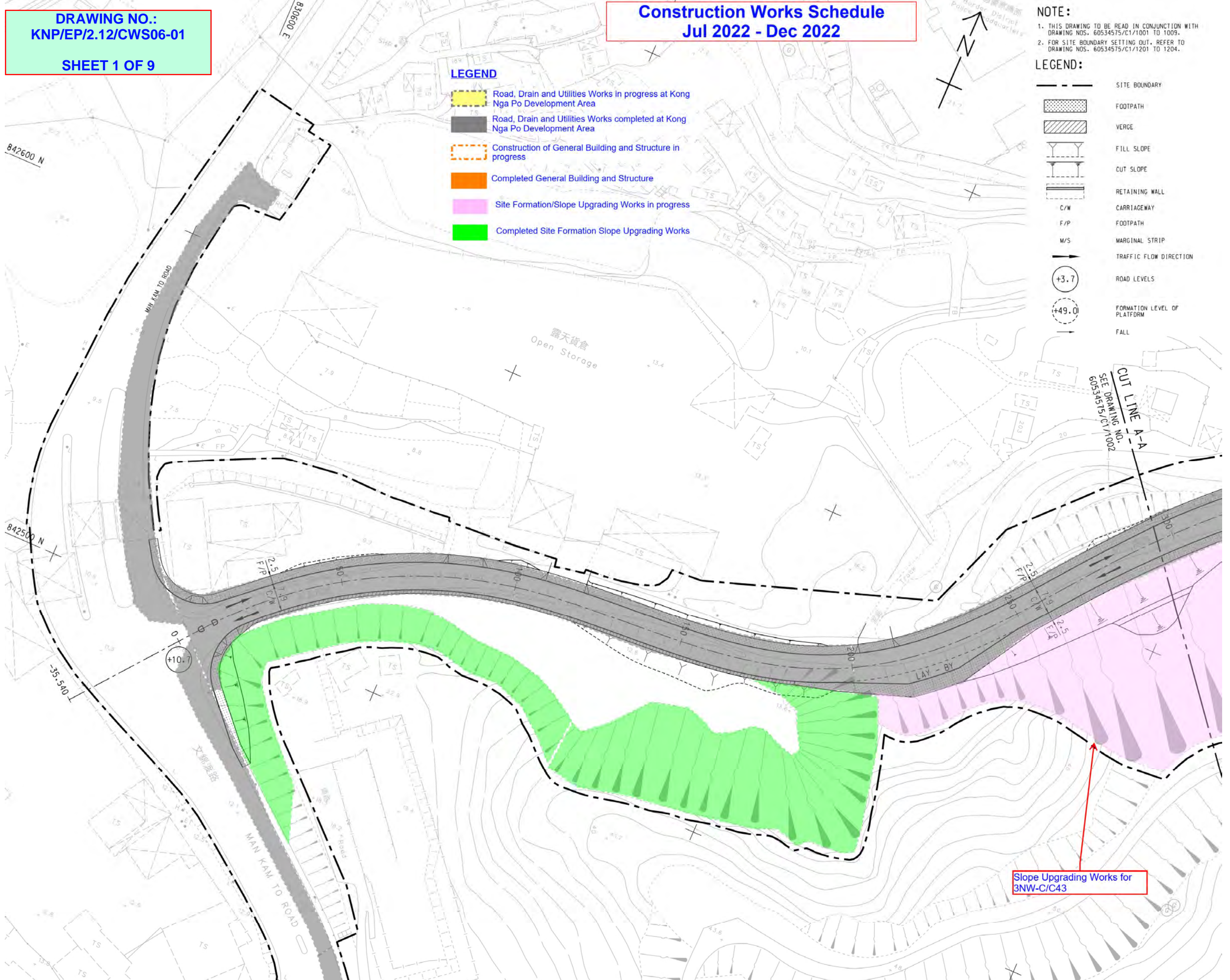
-  Road, Drain and Utilities Works in progress at Kong Nga Po Development Area
-  Road, Drain and Utilities Works completed at Kong Nga Po Development Area
-  Construction of General Building and Structure in progress
-  Completed General Building and Structure
-  Site Formation/Slope Upgrading Works in progress
-  Completed Site Formation Slope Upgrading Works

NOTE:

1. THIS DRAWING TO BE READ IN CONJUNCTION WITH DRAWING NOS. 60534575/C1/1001 TO 1009.
2. FOR SITE BOUNDARY SETTING OUT, REFER TO DRAWING NOS. 60534575/C1/1201 TO 1204.

LEGEND:

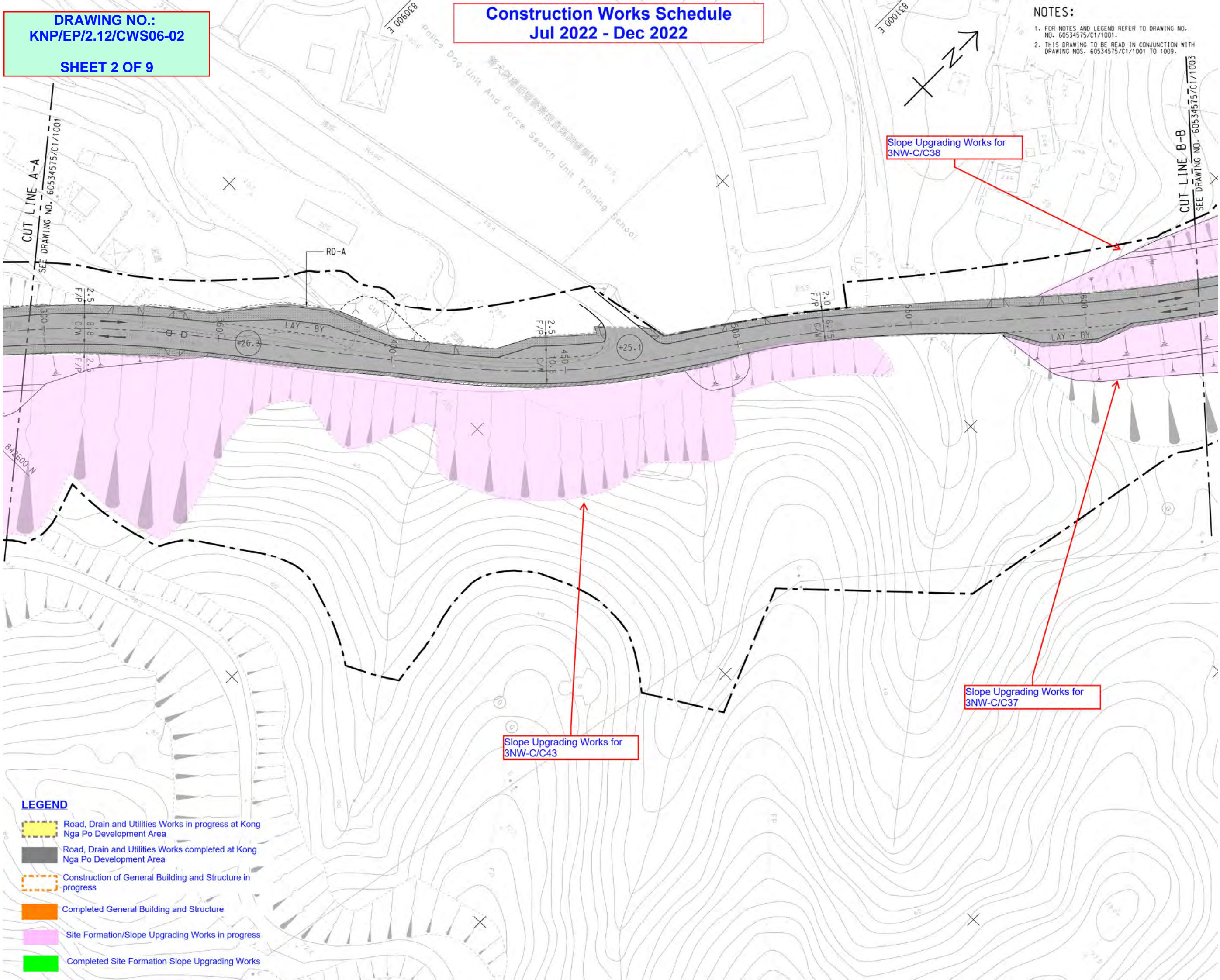
-  SITE BOUNDARY
-  FOOTPATH
-  VERGE
-  FILL SLOPE
-  CUT SLOPE
-  RETAINING WALL
-  CARRIAGEWAY
-  FOOTPATH
-  MARGINAL STRIP
-  TRAFFIC FLOW DIRECTION
-  ROAD LEVELS
-  FORMATION LEVEL OF PLATFORM
-  FALL



Slope Upgrading Works for
3NW-C/C43

Construction Works Schedule
Jul 2022 - Dec 2022

NOTES:
1. FOR NOTES AND LEGEND REFER TO DRAWING NO. NO. 60534575/C1/1001.
2. THIS DRAWING TO BE READ IN CONJUNCTION WITH DRAWING NOS. 60534575/C1/1001 TO 1009.



LEGEND

-  Road, Drain and Utilities Works in progress at Kong Nga Po Development Area
-  Road, Drain and Utilities Works completed at Kong Nga Po Development Area
-  Construction of General Building and Structure in progress
-  Completed General Building and Structure
-  Site Formation/Slope Upgrading Works in progress
-  Completed Site Formation Slope Upgrading Works

Construction Works Schedule Jul 2022 - Dec 2022

NOTES:

1. FOR NOTES AND LEGEND REFER TO DRAWING NO. NO. 60534575/C1/1001.
2. THIS DRAWING TO BE READ IN CONJUNCTION WITH DRAWING NOS. 60534575/C1/1001 TO 1009.

DRAWING NO.:
KNP/EP/2.12/CWS06-03

SHEET 3 OF 9

Slope Upgrading Works for
3NW-C/C38

CUT LINE B-B
SEE DRAWING NO. 60534575/C1/1002

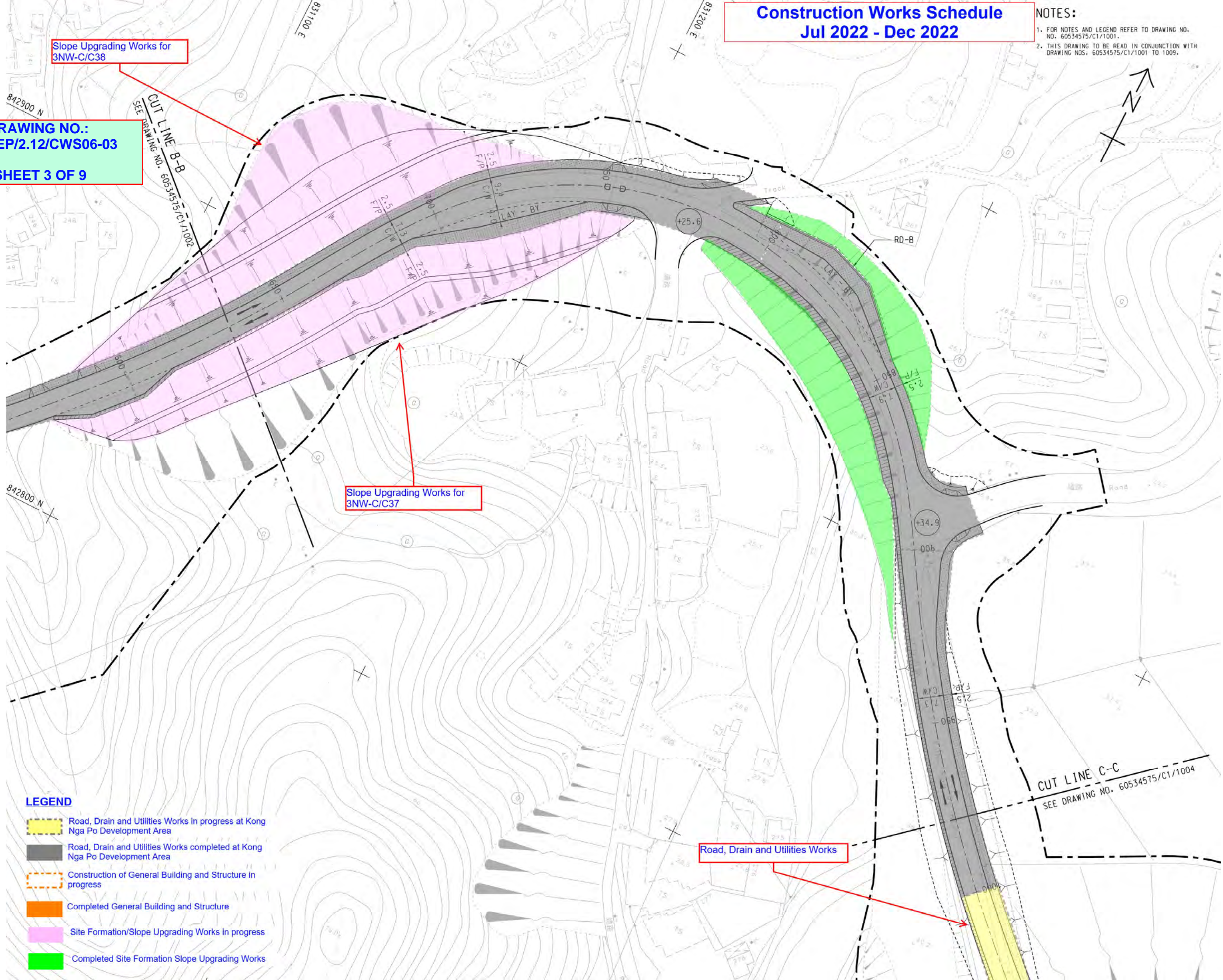
Slope Upgrading Works for
3NW-C/C37

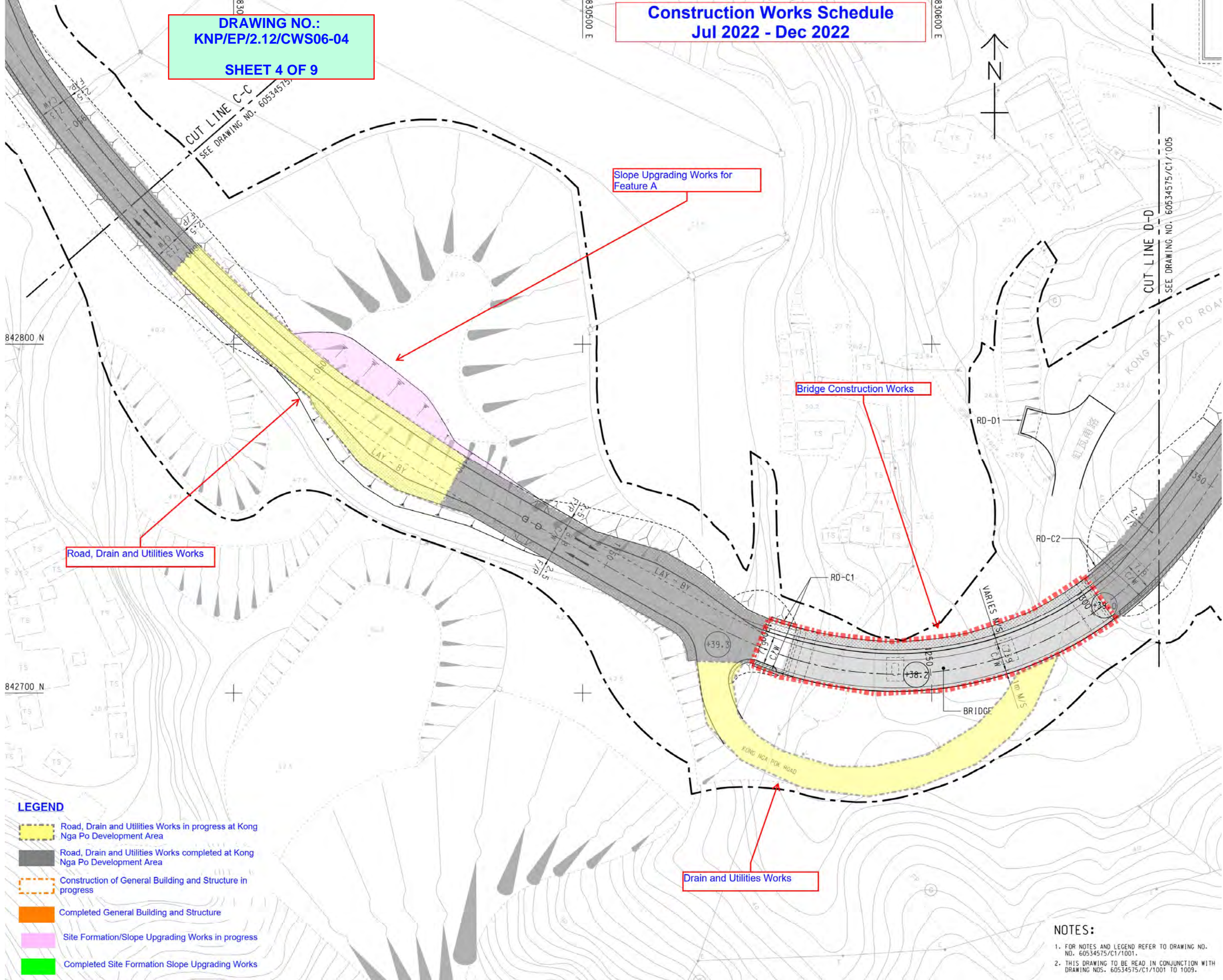
Road, Drain and Utilities Works

CUT LINE C-C
SEE DRAWING NO. 60534575/C1/1004

LEGEND

-  Road, Drain and Utilities Works in progress at Kong Nga Po Development Area
-  Road, Drain and Utilities Works completed at Kong Nga Po Development Area
-  Construction of General Building and Structure in progress
-  Completed General Building and Structure
-  Site Formation/Slope Upgrading Works in progress
-  Completed Site Formation Slope Upgrading Works





Road, Drain and Utilities Works

Slope Upgrading Works for
Feature A

Bridge Construction Works

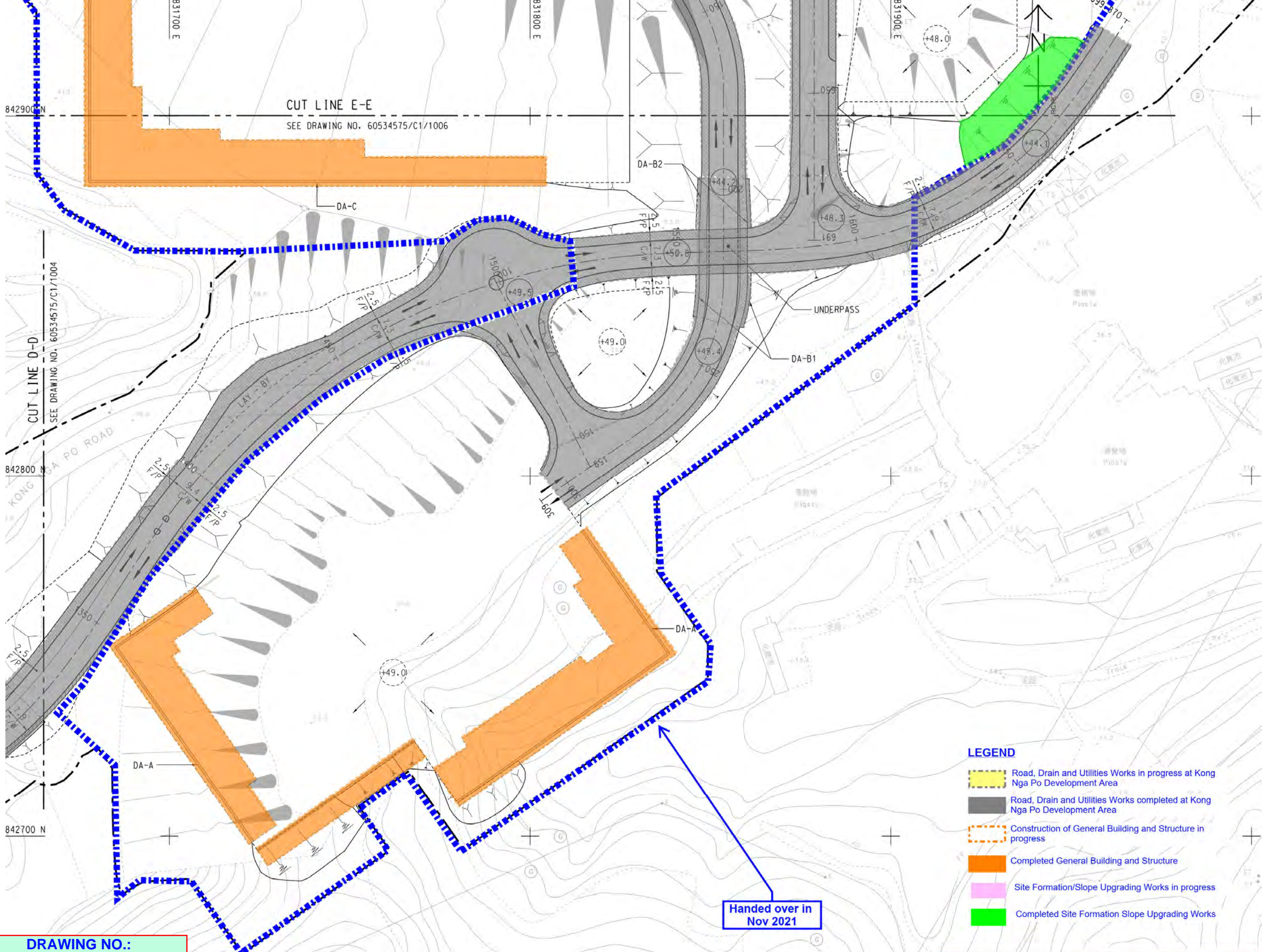
Drain and Utilities Works

LEGEND

- Road, Drain and Utilities Works in progress at Kong Nga Po Development Area
- Road, Drain and Utilities Works completed at Kong Nga Po Development Area
- Construction of General Building and Structure in progress
- Completed General Building and Structure
- Site Formation/Slope Upgrading Works in progress
- Completed Site Formation Slope Upgrading Works

NOTES:

- FOR NOTES AND LEGEND REFER TO DRAWING NO. NO. 60534575/C1/1001.
- THIS DRAWING TO BE READ IN CONJUNCTION WITH DRAWING NOS. 60534575/C1/1001 TO 1009.



CUT LINE E-E
SEE DRAWING NO. 60534575/C1/1006

CUT LINE D-D
SEE DRAWING NO. 60534575/C1/1004

KONG NGA PO ROAD

842700 N

842900 N

DRAWING NO.:
KNP/EP/2.12/CWS06-05
SHEET 5 OF 9

- LEGEND**
- Road, Drain and Utilities Works in progress at Kong Nga Po Development Area
 - Road, Drain and Utilities Works completed at Kong Nga Po Development Area
 - Construction of General Building and Structure in progress
 - Completed General Building and Structure
 - Site Formation/Slope Upgrading Works in progress
 - Completed Site Formation Slope Upgrading Works

Handed over in
Nov 2021

Construction Works Schedule
Jul 2022 - Dec 2022

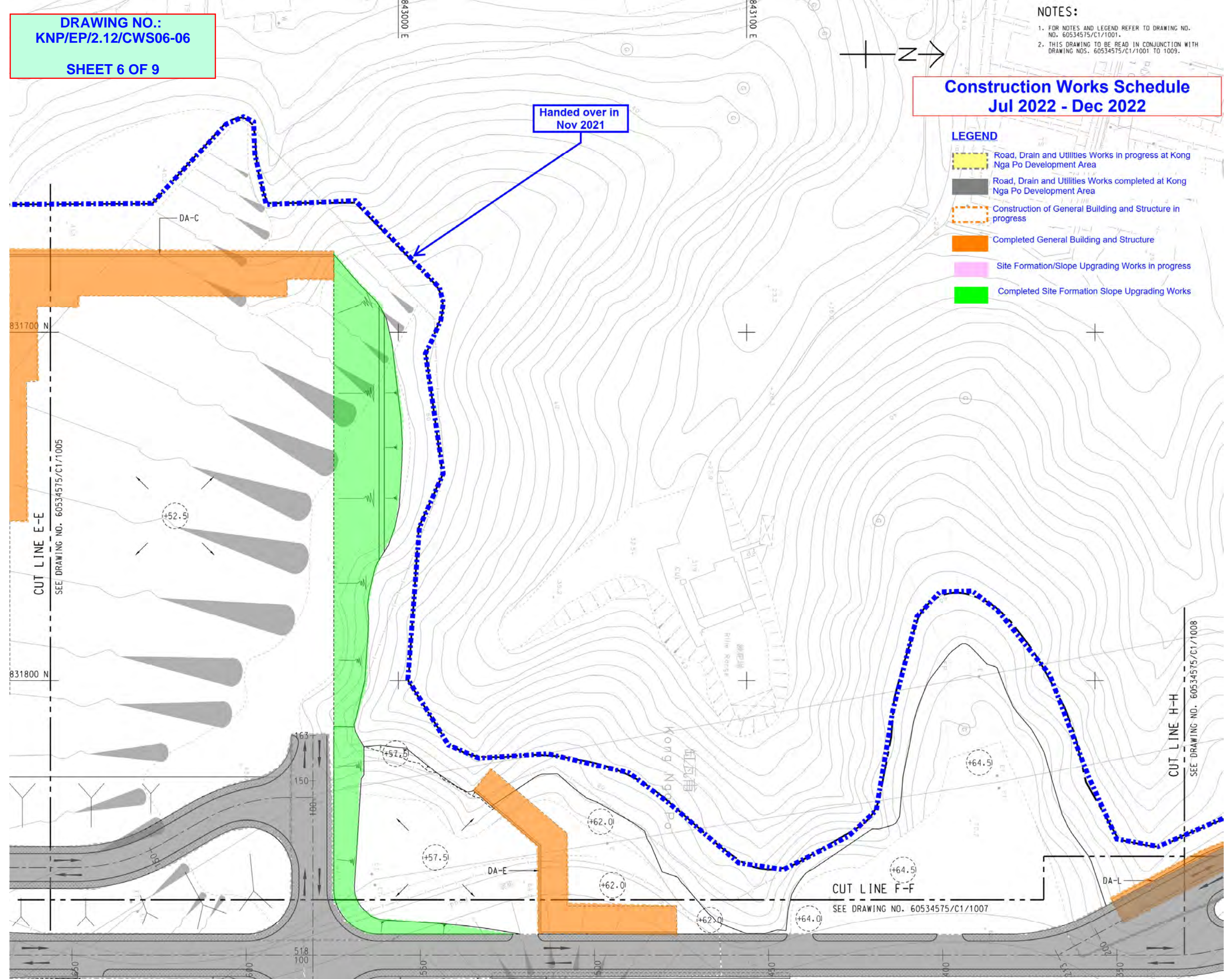
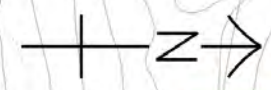
NOTES:
1. FOR NOTES AND LEGEND REFER TO DRAWING NO. NO. 60534575/C1/1001.
2. THIS DRAWING TO BE READ IN CONJUNCTION WITH DRAWING NOS. 60534575/C1/1001 TO 1009.

**Construction Works Schedule
Jul 2022 - Dec 2022**

LEGEND


-  Road, Drain and Utilities Works in progress at Kong Nga Po Development Area
-  Road, Drain and Utilities Works completed at Kong Nga Po Development Area
-  Construction of General Building and Structure in progress
-  Completed General Building and Structure
-  Site Formation/Slope Upgrading Works in progress
-  Completed Site Formation Slope Upgrading Works

Handed over in
Nov 2021



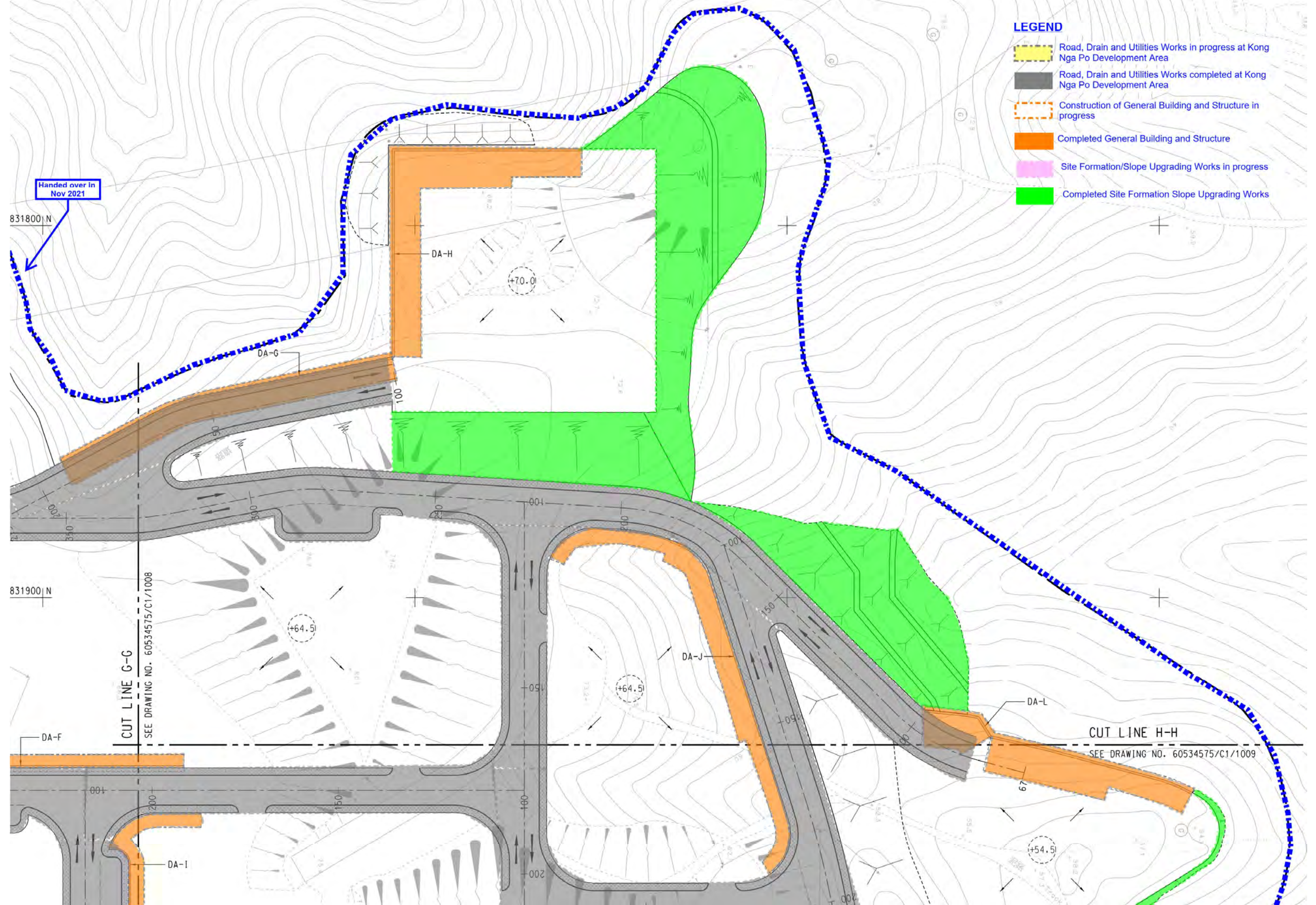
Construction Works Schedule
Jul 2022 - Dec 2022

NOTES:
1. FOR NOTES AND LEGEND REFER TO DRAWING NO. NO. 60534575/C1/1001.
2. THIS DRAWING TO BE READ IN CONJUNCTION WITH DRAWING NOS. 60534575/C1/1001 TO 1009.



LEGEND

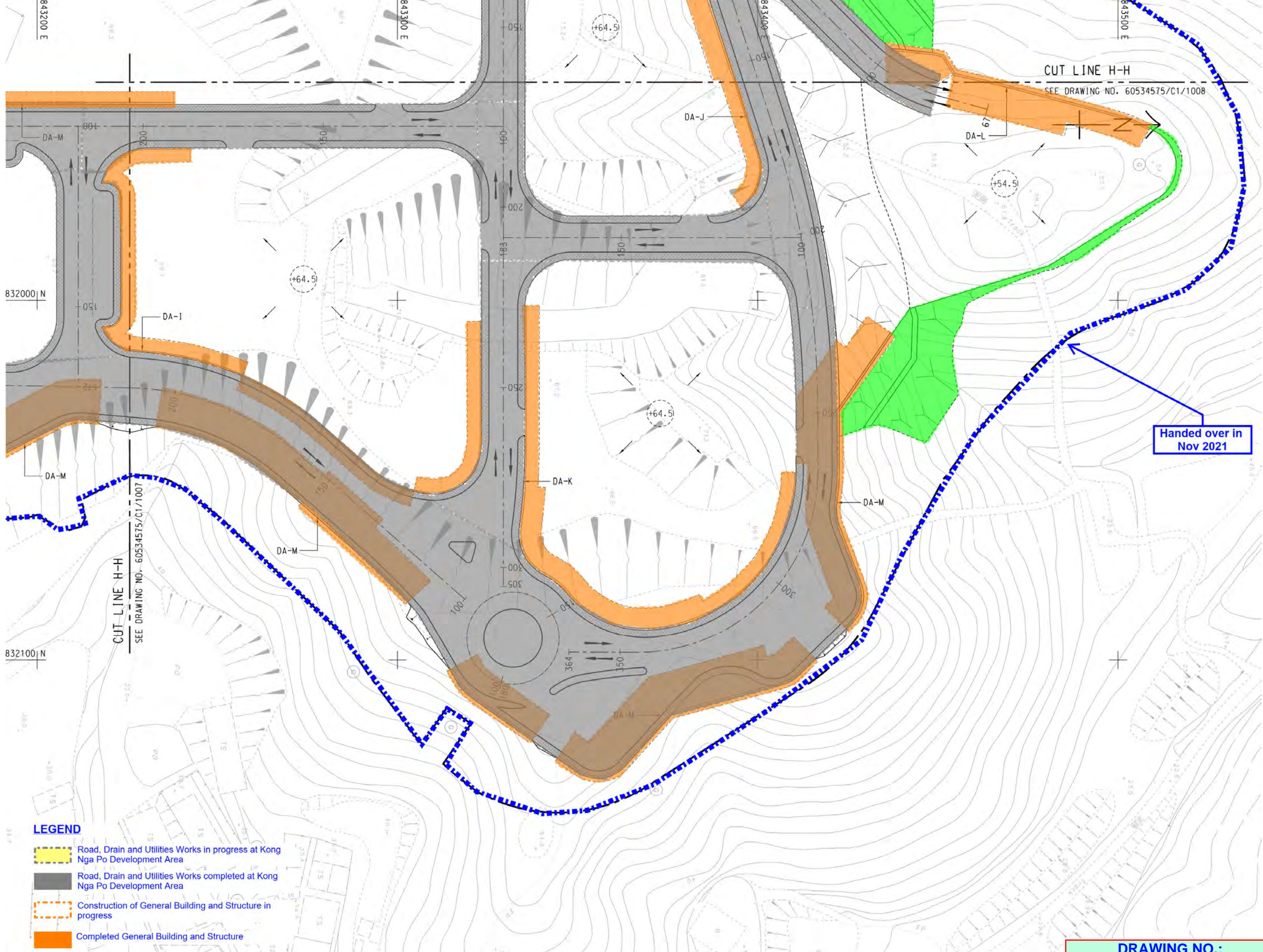
- Road, Drain and Utilities Works in progress at Kong Nga Po Development Area
- Road, Drain and Utilities Works completed at Kong Nga Po Development Area
- Construction of General Building and Structure in progress
- Completed General Building and Structure
- Site Formation/Slope Upgrading Works in progress
- Completed Site Formation Slope Upgrading Works



Handed over in
Nov 2021

CUT LINE G-G
SEE DRAWING NO. 60534575/C1/1008

CUT LINE H-H
SEE DRAWING NO. 60534575/C1/1009



CUT LINE H-H
SEE DRAWING NO. 60534575/C1/1008

CUT LINE H-H
SEE DRAWING NO. 60534575/C1/1007

Handed over in
Nov 2021

LEGEND

-  Road, Drain and Utilities Works in progress at Kong Nga Po Development Area
-  Road, Drain and Utilities Works completed at Kong Nga Po Development Area
-  Construction of General Building and Structure in progress
-  Completed General Building and Structure
-  Site Formation/Slope Upgrading Works in progress
-  Completed Site Formation Slope Upgrading Works

**Construction Works Schedule
Jul 2022 - Dec 2022**

DRAWING NO.:
KNP/EP/2.12/CWS06-09
SHEET 9 OF 9

OVERALL LAYOUT



LEGEND

-  Road, Drain and Utilities Works in progress at Kong Nga Po Development Area
-  Road, Drain and Utilities Works completed at Kong Nga Po Development Area
-  Construction of General Building and Structure in progress
-  Completed General Building and Structure
-  Site Formation/Slope Upgrading Works in progress
-  Completed Site Formation Slope Upgrading Works

843400 N

843000 N

842600 N

831400 E

831800 E

SHEET 9 OF 9

SHEET 8 OF 9

SHEET 6 OF 9

SHEET 7 OF 9

SHEET 4 OF 9

SHEET 5 OF 9

SHEET 3 OF 9

SHEET 2 OF 9

SHEET 1 OF 9

KONG NGA PO

HUNG LUNG HANG

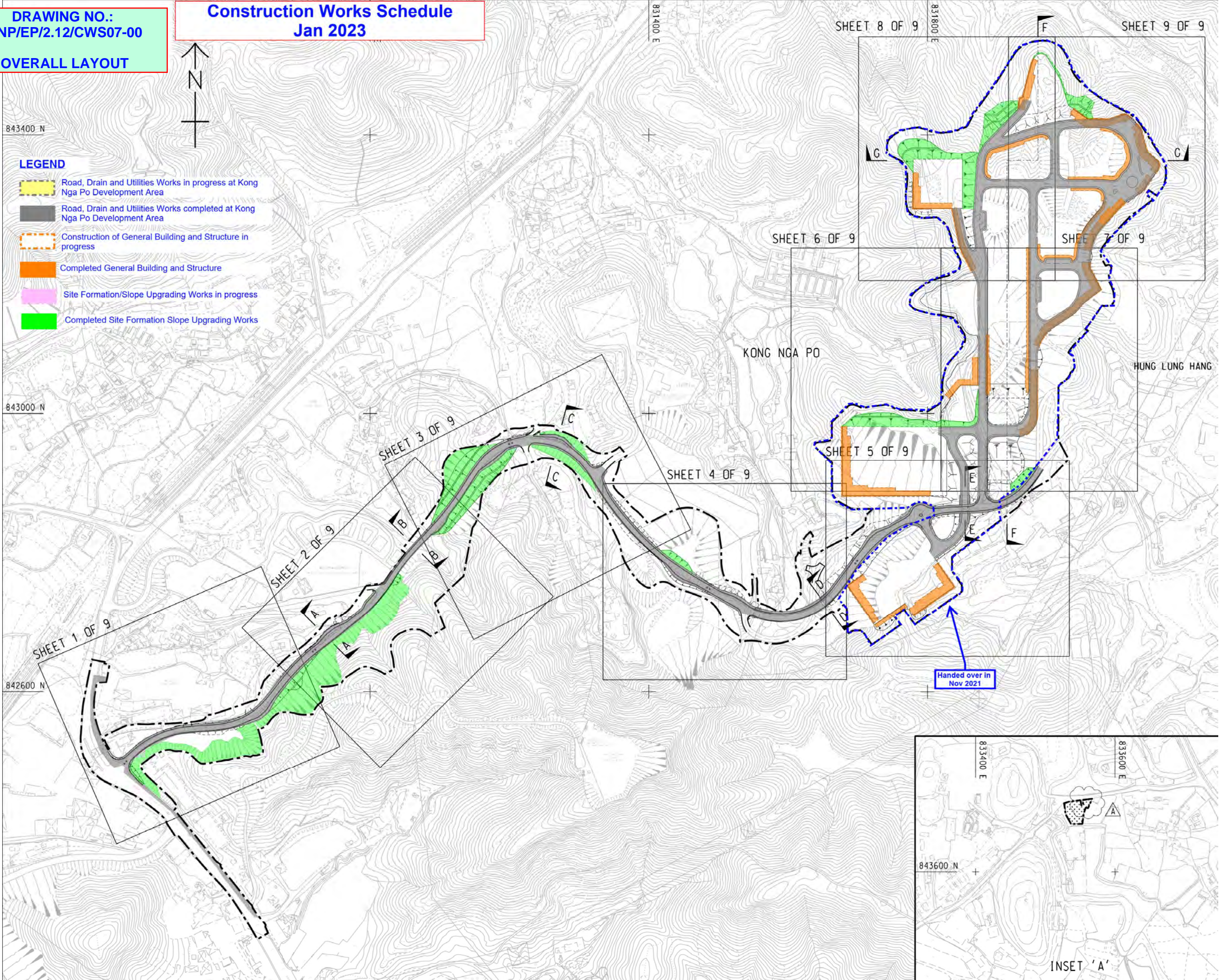
Handed over in
Nov 2021

833600 E

833600 E

843600 N

INSET 'A'









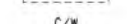

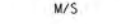

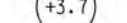


LEGEND

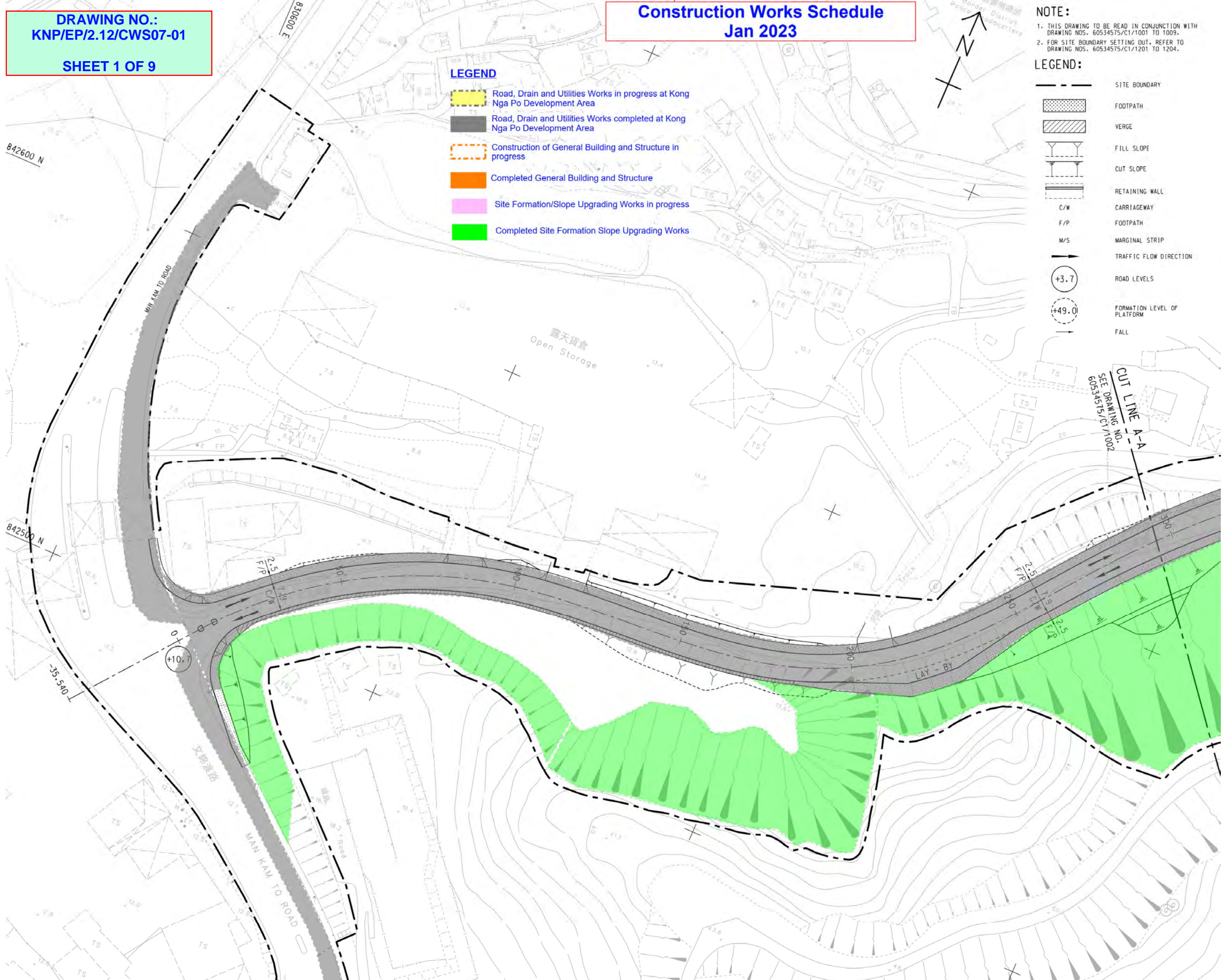
-  Road, Drain and Utilities Works in progress at Kong Nga Po Development Area
-  Road, Drain and Utilities Works completed at Kong Nga Po Development Area
-  Construction of General Building and Structure in progress
-  Completed General Building and Structure
-  Site Formation/Slope Upgrading Works in progress
-  Completed Site Formation Slope Upgrading Works

NOTE:

1. THIS DRAWING TO BE READ IN CONJUNCTION WITH DRAWING NOS. 60534575/C1/1001 TO 1009.
2. FOR SITE BOUNDARY SETTING OUT, REFER TO DRAWING NOS. 60534575/C1/1201 TO 1204.

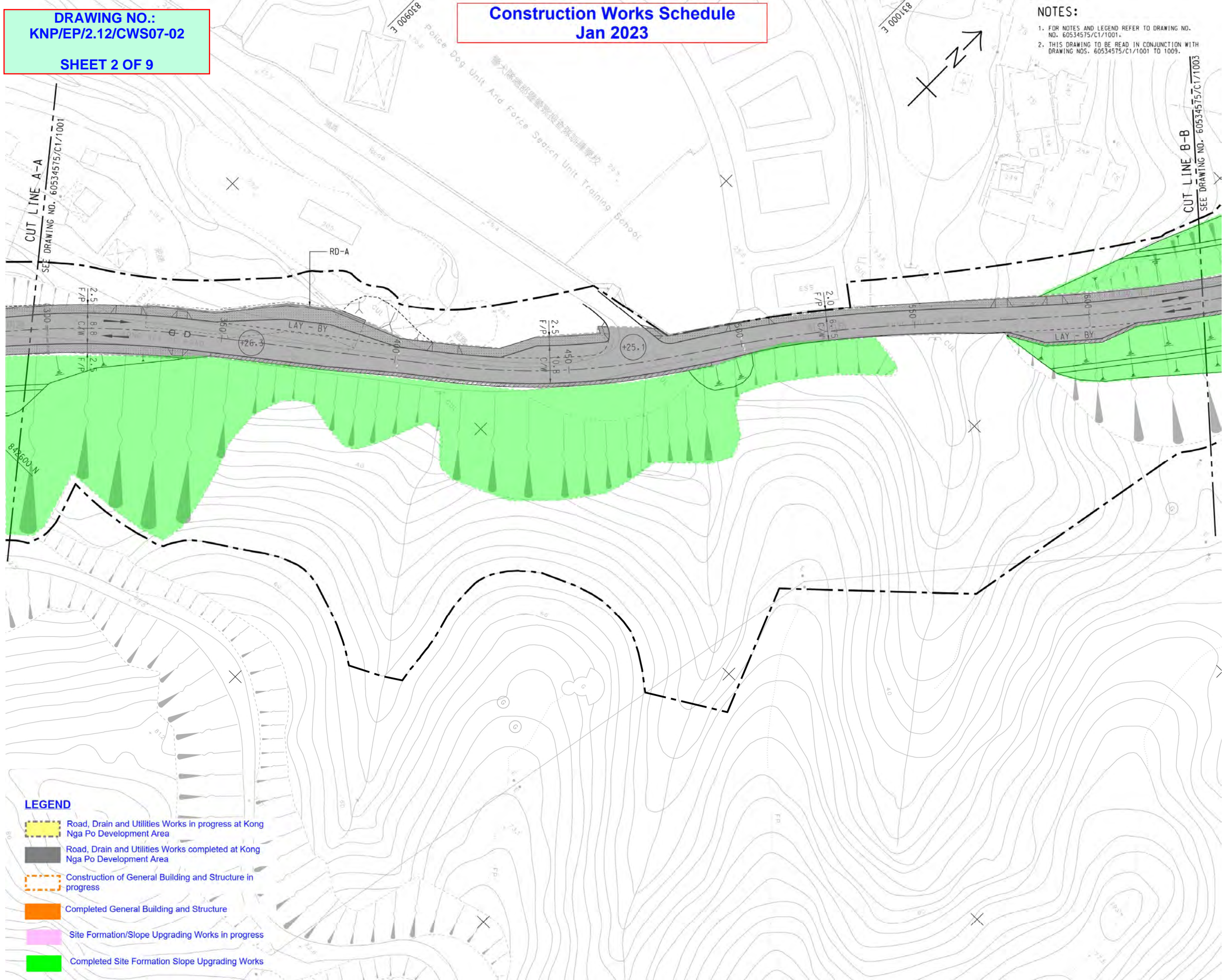
LEGEND:

-  SITE BOUNDARY
-  FOOTPATH
-  VERGE
-  FILL SLOPE
-  CUT SLOPE
-  RETAINING WALL
-  CARRIAGEWAY
-  FOOTPATH
-  MARGINAL STRIP
-  TRAFFIC FLOW DIRECTION
-  ROAD LEVELS
-  FORMATION LEVEL OF PLATFORM
-  FALL



NOTES:

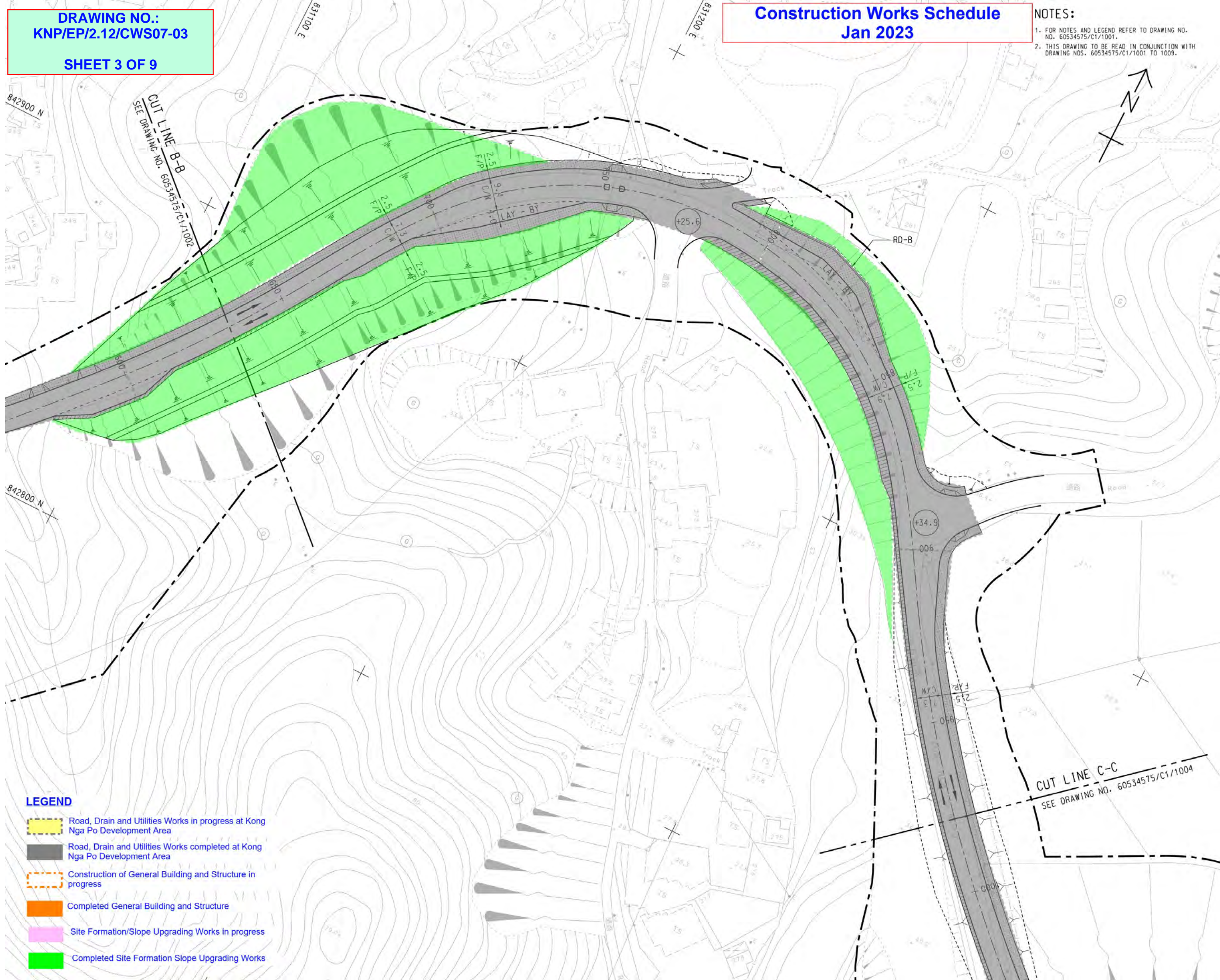
1. FOR NOTES AND LEGEND REFER TO DRAWING NO. NO. 60534575/C1/1001.
2. THIS DRAWING TO BE READ IN CONJUNCTION WITH DRAWING NOS. 60534575/C1/1001 TO 1009.



LEGEND

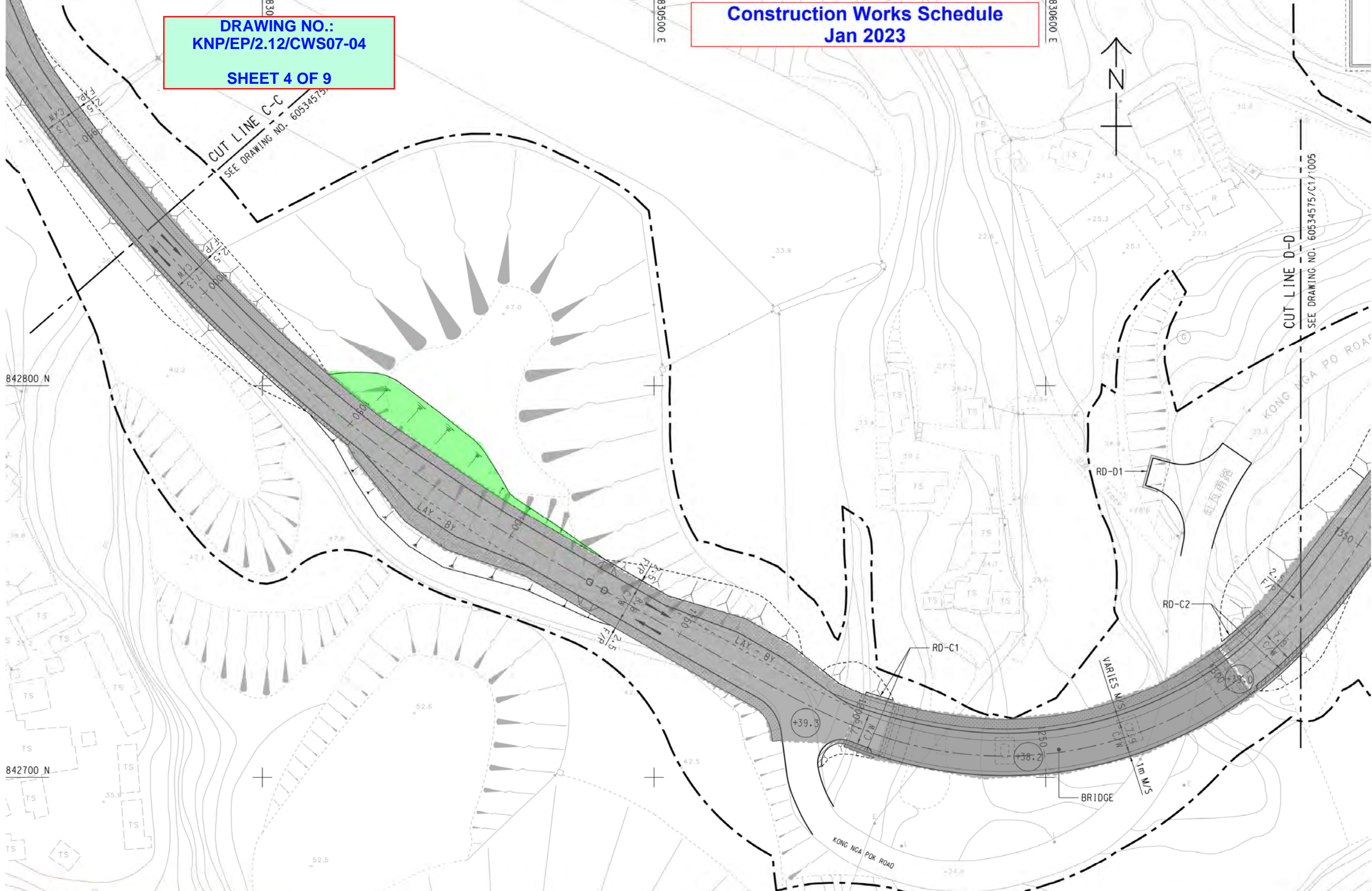
-  Road, Drain and Utilities Works in progress at Kong Nga Po Development Area
-  Road, Drain and Utilities Works completed at Kong Nga Po Development Area
-  Construction of General Building and Structure in progress
-  Completed General Building and Structure
-  Site Formation/Slope Upgrading Works in progress
-  Completed Site Formation Slope Upgrading Works

1. FOR NOTES AND LEGEND REFER TO DRAWING NO. NO. 60534575/C1/1001.
2. THIS DRAWING TO BE READ IN CONJUNCTION WITH DRAWING NOS. 60534575/C1/1001 TO 1009.



LEGEND

-  Road, Drain and Utilities Works in progress at Kong Nga Po Development Area
-  Road, Drain and Utilities Works completed at Kong Nga Po Development Area
-  Construction of General Building and Structure in progress
-  Completed General Building and Structure
-  Site Formation/Slope Upgrading Works in progress
-  Completed Site Formation Slope Upgrading Works

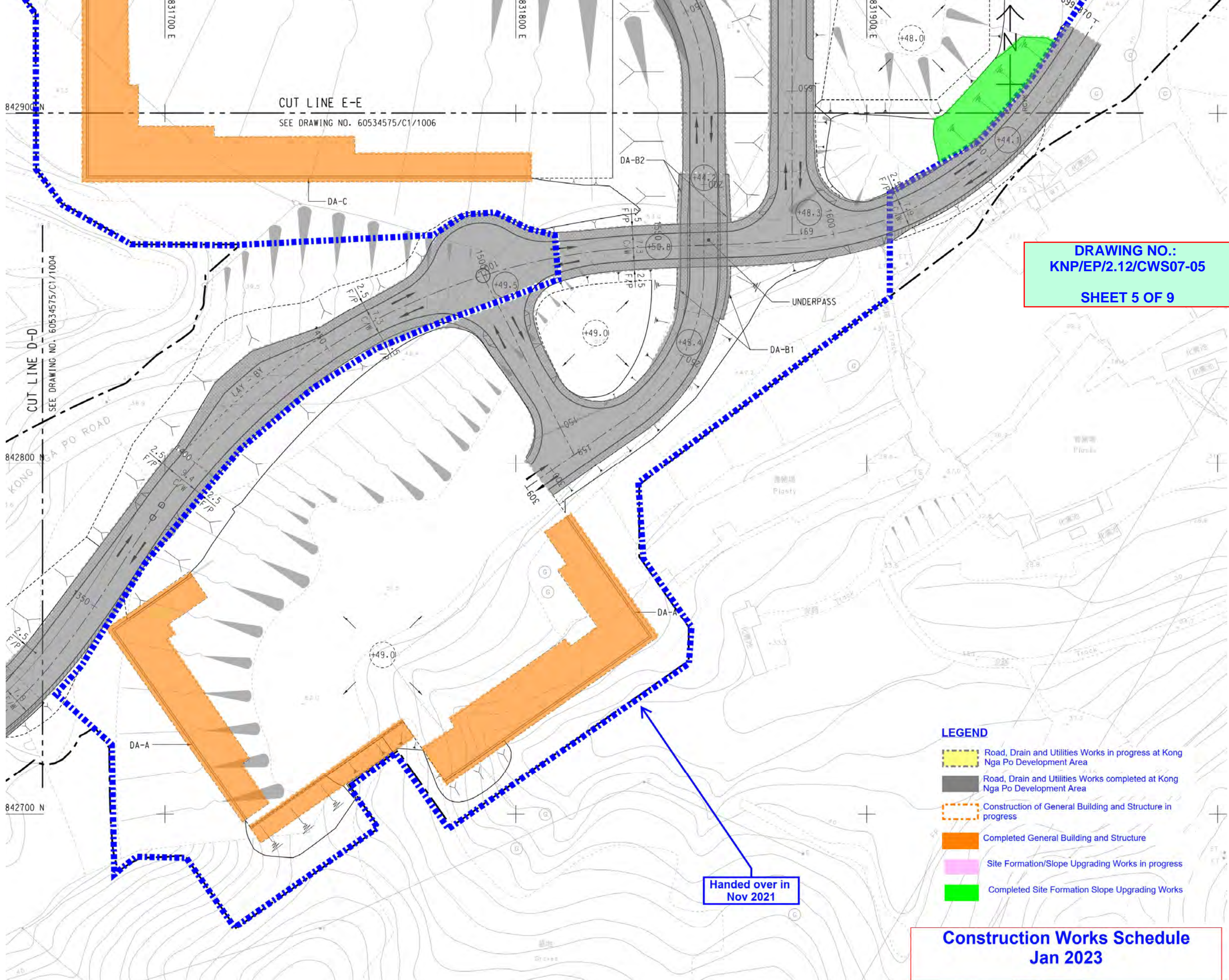


LEGEND

-  Road, Drain and Utilities Works in progress at Kong Nga Po Development Area
-  Road, Drain and Utilities Works completed at Kong Nga Po Development Area
-  Construction of General Building and Structure in progress
-  Completed General Building and Structure
-  Site Formation/Slope Upgrading Works in progress
-  Completed Site Formation Slope Upgrading Works

NOTES:

1. FOR NOTES AND LEGEND REFER TO DRAWING NO. NO. 60534575/C1/1001.
2. THIS DRAWING TO BE READ IN CONJUNCTION WITH DRAWING NOS. 60534575/C1/1001 TO 1009.



DRAWING NO.:
KNP/EP/2.12/CWS07-05
SHEET 5 OF 9

LEGEND

- Road, Drain and Utilities Works in progress at Kong Nga Po Development Area
- Road, Drain and Utilities Works completed at Kong Nga Po Development Area
- Construction of General Building and Structure in progress
- Completed General Building and Structure
- Site Formation/Slope Upgrading Works in progress
- Completed Site Formation Slope Upgrading Works

Handed over in
 Nov 2021

Construction Works Schedule
Jan 2023

DRAWING NO.:
KNP/EP/2.12/CWS07-06

SHEET 6 OF 9

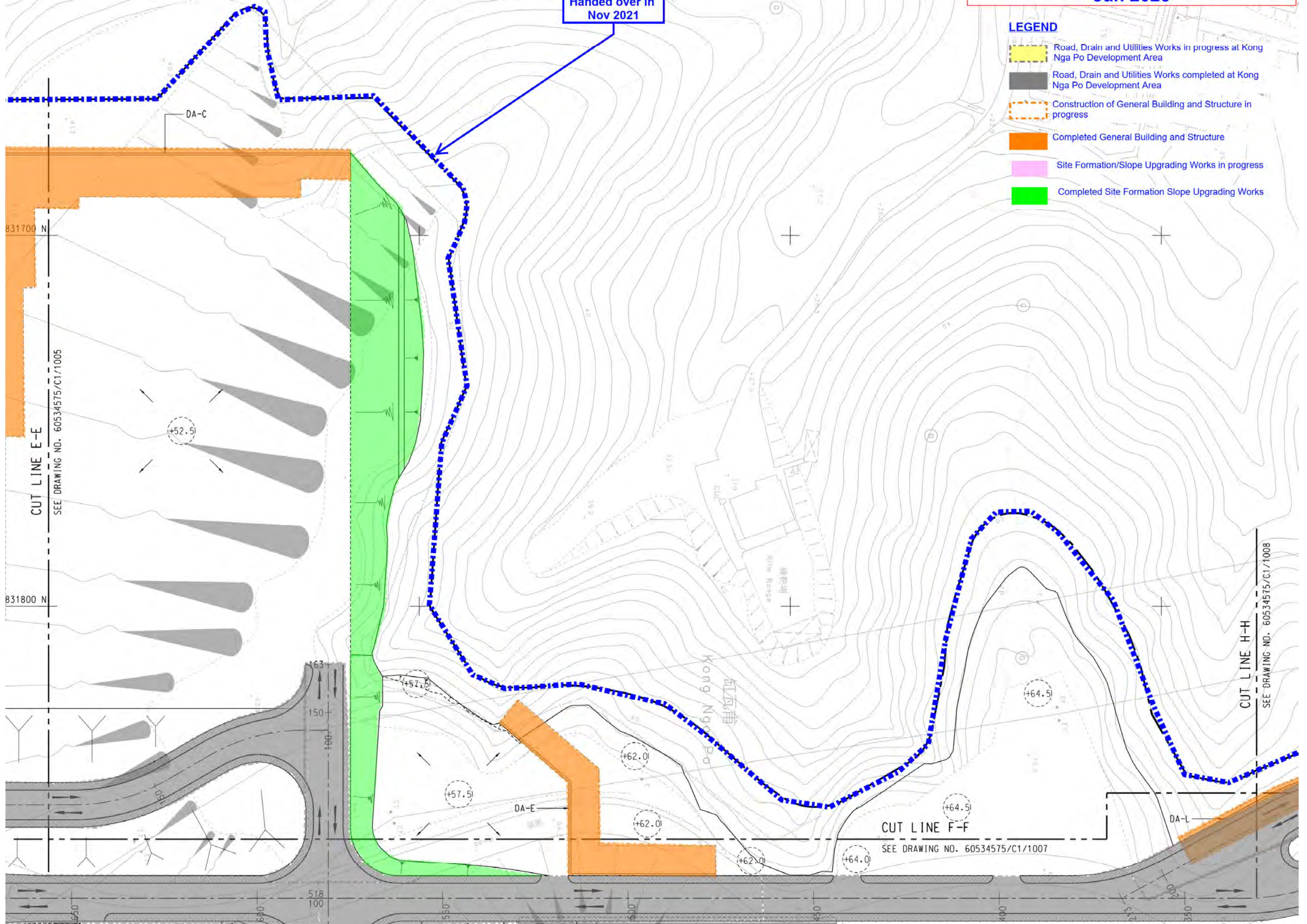
NOTES:
1. FOR NOTES AND LEGEND REFER TO DRAWING NO. NO. 60534575/C1/1001.
2. THIS DRAWING TO BE READ IN CONJUNCTION WITH DRAWING NOS. 60534575/C1/1001 TO 1009.

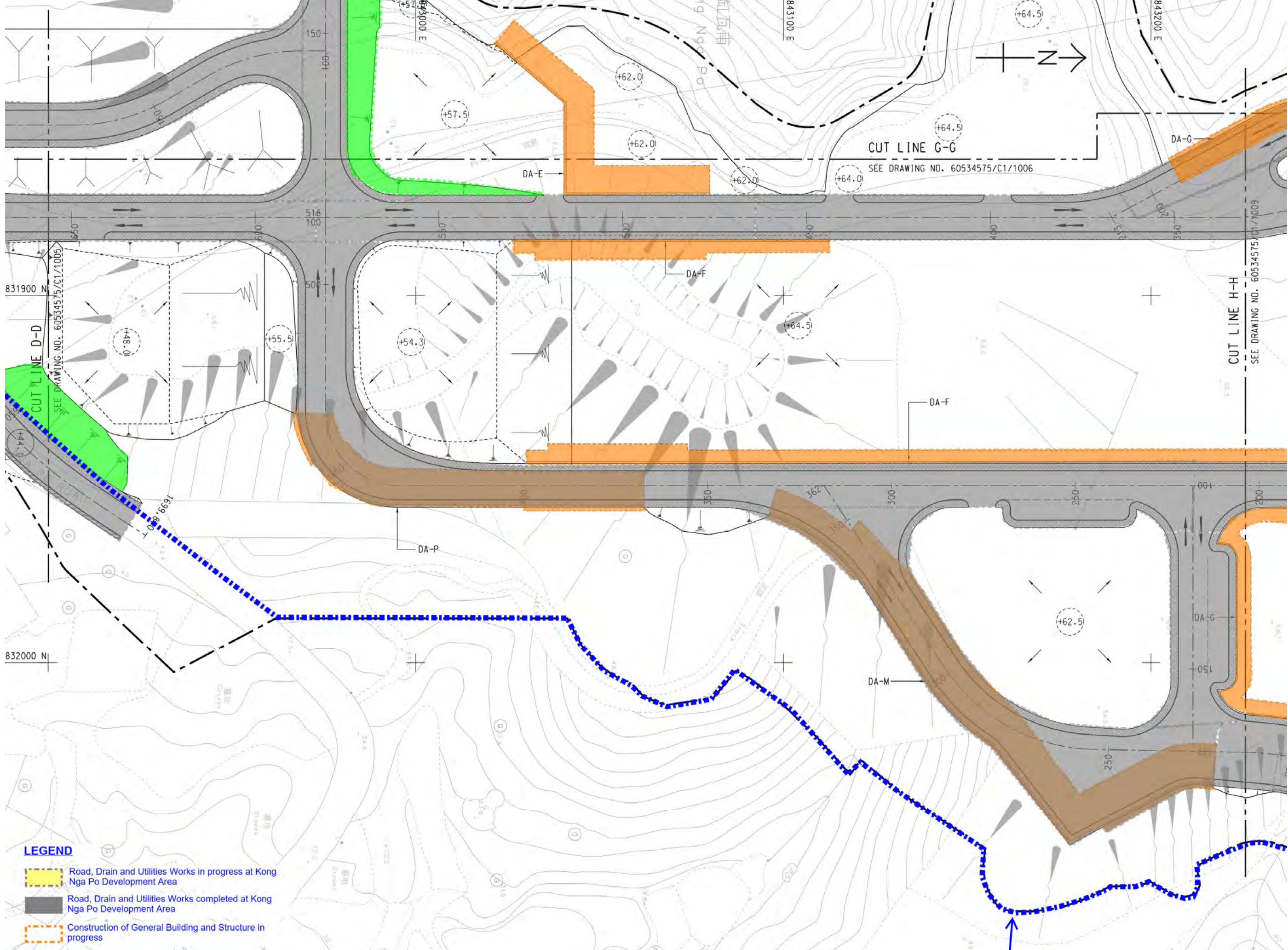
Construction Works Schedule Jan 2023

LEGEND

-  Road, Drain and Utilities Works in progress at Kong Nga Po Development Area
-  Road, Drain and Utilities Works completed at Kong Nga Po Development Area
-  Construction of General Building and Structure in progress
-  Completed General Building and Structure
-  Site Formation/Slope Upgrading Works in progress
-  Completed Site Formation Slope Upgrading Works

Handed over in
Nov 2021





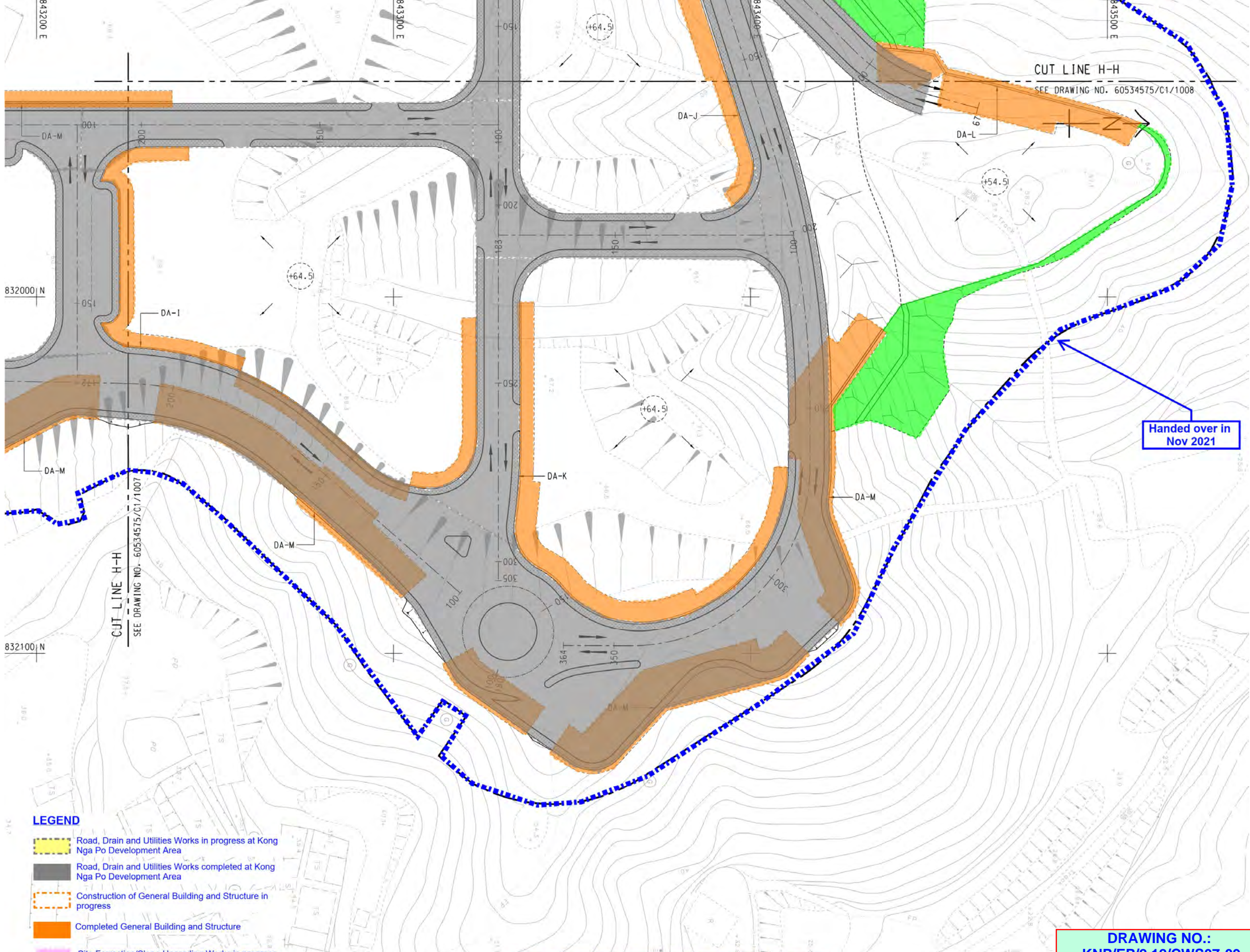
LEGEND

- Road, Drain and Utilities Works in progress at Kong Nga Po Development Area
- Road, Drain and Utilities Works completed at Kong Nga Po Development Area
- Construction of General Building and Structure in progress
- Completed General Building and Structure
- Site Formation/Slope Upgrading Works in progress
- Completed Site Formation Slope Upgrading Works

**Construction Works Schedule
Jan 2023**

Handed over in
Nov 2021

**DRAWING NO.:
KNP/EP/2.12/CWS07-07
SHEET 7 OF 9**



LEGEND

- Road, Drain and Utilities Works in progress at Kong Nga Po Development Area
- Road, Drain and Utilities Works completed at Kong Nga Po Development Area
- Construction of General Building and Structure in progress
- Completed General Building and Structure
- Site Formation/Slope Upgrading Works in progress
- Completed Site Formation Slope Upgrading Works

**Construction Works Schedule
Jan 2023**

DRAWING NO.:
KNP/EP/2.12/CWS07-09
SHEET 9 OF 9