



Monthly EM&A Report (September 2022)

0185/21/ED/0433 04

Sai O Trunk Sewer Sewage Pumping Station

10 February 2023

By Fax (2827 0485)

Sun Hung Kai Properties Ltd.
42/F., Sun Hung Kai Centre
30 Harbour Road, Wan Chai, Hong Kong

Attention: Mr. Sunny Cheung

Dear Sir,

**Re: Sai O Trunk Sewer Sewage Pumping Station
Environmental Permit No. EP-597/2021
Monthly EM&A Report (September 2022)**

Reference is made to the Environmental Team's submission of the Monthly EM&A Report for September 2022 (ET's ref.:0185/21/ED/0433 04) certified by the ET Leader and provided to us via e-mail on 11 January 2023.

We are pleased to inform you that we have no further comments on the captioned submission. We write to verify the captioned submission in accordance with Condition 3.4 of EP-597/2021 and Section 12.4.1.1 of EM&A Manual for the captioned project.

Thank you very much for your attention and please feel free to contact the undersigned should you require further information.

Yours sincerely,
For and on behalf of
Ramboll Hong Kong Ltd.



Y H Hui
Independent Environmental Checker

c.c.	AECOM	Ms. Janice Tam / Mr. CK Man	(By Fax: 3894 5801)
	Fugro	Mr. Calvin Leung	(By Fax: 2450 6138)
	SGJV	Mr. Eddie Tse	(By Fax: 3894 5801)

Document Control

Document Information

Project Title	Sai O Trunk Sewer Sewage Pumping Station
Document Title	Monthly EM&A Report (September 2022)
Fugro Project No.	0185/21
Fugro Document No.	0185/21/ED/0433
Issue Number	04

Client Information

Client	Light Time Investments Limited
Client Address	42/F, Sun Hung Kei Centre, 30 Harbour Road, Wan Chai, Hong Kong
Client Contact	Mr. Sunny Cheung

Environmental Team

Initials	Name	Role	Signature
MP	Calvin M.P. Leung	Environmental Team Leader	
CY	Cyrus C.Y. Lai	Senior Environmental Consultant	
WC	Roy W.C. Cheung	Assistant Environmental Consultant	
MS	Michelle T. Shum	Assistant Environmental Consultant	

EXECUTIVE SUMMARY

- i. This Monthly Environmental Monitoring and Audit (EM&A) Report is prepared for Sai O Trunk Sewer Sewage Pumping Station. Light Time Investments Limited has appointed Fugro Technical Services Limited (FTS) to undertake the Environmental Team services for the project and implement the EM&A works.
- ii. This is the 8th Monthly EM&A Report for the Project which summaries findings of the EM&A programme during the reporting period from 1 September 2022 to 30 September 2022.

Breaches of Environmental Quality Performance Limits (Action & Limit levels)

- iii. No Action and Limit Level exceedance was recorded for air quality monitoring and construction noise monitoring in the reporting month.
- iv. No corrective actions were required according to the Event-Action Plans.

Complaint Log

- v. No complaints were received in the reporting period.

Notifications of any Summons and Successful Prosecutions

- vi. No notifications of summons and prosecutions were received in the reporting period.

Reporting Change

- vii. There were no reporting changes during the reporting month.

Future Key Issues

- viii. The main works will be anticipated in the next month are as follow:

Pump Room - ELS

- Install S1, cast concrete packing
- Excavate to 500mm below S2
- Install S2, cast concrete packing

Rising Main and Gravity Sewer

- Clutch pipe pile
- Instrumentation, dewatering well and pumping station

Contents

1. INTRODUCTION	8
1.1 Background	8
1.2 Project Organization	9
1.3 Construction Programme and Activities	9
1.4 Works undertaken during the month	9
1.5 Status of Environmental Licences, Notification and Permits	10
2. AIR QUALITY	11
2.1 Monitoring Requirement	11
2.2 Monitoring Equipment	11
2.3 Monitoring Parameters and Frequency	11
2.4 Monitoring Methodology	12
2.5 Maintenance and Calibration	13
2.6 Monitoring Locations	13
2.7 Monitoring Results	13
3. NOISE	15
3.1 Monitoring Requirement	15
3.2 Monitoring Equipment	15
3.3 Monitoring Parameters and Frequency	15
3.4 Monitoring Methodology	16
3.5 Maintenance and Calibration	16
3.6 Monitoring Locations	17
3.7 Monitoring Results	17
3.8 Comparison of Noise Monitoring data with EIA Predictions	18
4. SITE INSPECTION AND AUDIT	19
4.1 Site Inspection	19
4.2 Advice on the Solid and Liquid Waste Management Status	19
5. NON-COMPLIANCE, COMPLAINTS, NOTIFICATIONS OF SUMMONS AND SUCCESSFUL PROSECUTIONS	20
5.1 Non-compliance (Exceedances of AL levels)	20
5.2 Complaints, Notification of Summons and Prosecution	20
6. IMPLEMENTATION STATUS OF ENVIRONMENTAL MITIGATION MEASURE	21
6.1 Implementation Status	21
7. FUTURE KEY ISSUES	22
7.1 Construction Programme for the Next Month	22
7.2 Key Issues for the Coming Month	22
7.3 Monitoring Schedules for the Next Month	22

8.	CONCLUSION AND RECOMMENDATION	23
8.1	Conclusions	23
8.2	Comment and Recommendations	23

Tables

Table 1.1	Contact Information of Key Personnel
Table 1.2	Environmental Licenses, Notification and Permits Summary
Table 2.1	Air Quality Monitoring Equipment
Table 2.2	Monitoring Parameters and Frequencies of Noise Monitoring
Table 2.3	Air Quality Monitoring Locations
Table 2.4	Summary of Air Quality Monitoring Results
Table 3.1	Construction Noise Monitoring Equipment
Table 3.2	Monitoring Parameters and Frequencies of Noise Monitoring
Table 3.3	Construction Noise Monitoring Location
Table 3.4	Summary of Construction Noise Monitoring Results
Table 3.5	Comparison of Noise monitoring data with EIA predictions

Figures

Figure 1.1 Location of the proposed Sai O Trunk Sewer SPS

Figure 2.1 Air Quality Monitoring Location

Figure 3.1 Noise Monitoring Locations

Appendices

Appendix A Project Organization Chart

Appendix B Construction Programme

Appendix C Equipment Calibration Certificates

Appendix D Environmental Monitoring Schedule

Appendix E Air Quality & Construction Noise Monitoring Results

Appendix F Air Quality & Construction Noise Monitoring Graphs

Appendix G Action and Limit Level

Appendix H Event and Action Plan

Appendix I Weather and Meteorological Conditions during Reporting Month

Appendix J Wind Data

Appendix K Summary of Site Environmental Audit in the Reporting Month

Appendix L Waste Flow Table

Appendix M Cumulative Statistics on Environmental Complaints, Notifications of Summons and Successful Prosecutions

Appendix N Implementation Status of Environment Mitigation Measures (Construction Phase)

Appendix O Outstanding Issues and Deficiencies

1. INTRODUCTION

1.1 Background

- 1.1.1 The proposed Sai O Trunk Sewer Sewage Pumping Station (Sai O Trunk Sewer SPS) is a part of Public Works Programme Item 4125DS - Tolo Harbour Sewerage of Unsewered Areas, Stage II, is a core component of the proposed trunk sewerage system in Ma On Shan along Sai Sha Road. It is required to receive all sewage flows along Sai Sha Road from Kei Ling Ha Lo Wai to Cheung Muk Tau and the adjacent residential development, health care institution and education institutions, and then convey the sewage to Sha Tin Sewage Treatment Works.
- 1.1.2 Based on the latest design, the installed capacity per day of the proposed Sai O Trunk Sewer SPS is about 20,600m³ for coping with the sewerage needs of both existing and future developments. Location of the proposed Sai O Trunk Sewer SPS is shown in **Figure 1.1**.
- 1.1.3 The proposed Sai O Trunk Sewer SPS include the following main components:
- Loading/unloading bay
 - Inlet chamber
 - Coarse screen channel
 - Distribution chamber
 - Wet wells
 - Valve chamber
 - Emergency storage tank
 - Deodorizing unit
 - Switch room
 - Transformer room
- 1.1.4 The Project is a designated project under Schedule 2 of the Environmental Impact Assessment Ordinance (EIAO) (Cap. 499) for which Environmental Impact Assessment (EIA) report and Environmental Monitoring and Audit (EM&A) Manual was approved by EPD (Register No.: AEIAR-230/2021) on 4 June 2021. The Environmental Permit (EP) (EP No. EP-597/2021) was issued by EPD on 28 September 2021.
- 1.1.5 Fugro Technical Services Limited (FTS) has been appointed as the Environmental Team (ET) by Light Time Investments Limited to undertake the Environmental Team services for the Project and implement the EM&A works under Sai O Trunk Sewer Sewage Pumping Station (hereinafter referred as “the Project”).

- 1.1.6 This is the 8th Monthly EM&A report to document the findings of site inspection activities and EM&A programme for this project from 1 September 2022 to 30 September 2022 (reporting period) and is submitted to fulfil Condition 3.4 of the EP and Section 12.4 of the EM&A Manual. According to Condition 4 of the EP, electronic reporting is provided on the internet website to facilitate public inspection of the report.

1.2 Project Organization

- 1.2.1 The Project Organization structure is shown in **Appendix A**. The key personnel contact names and numbers are summarized in **Table 1.1**.

Table 1.1 – Contact Information of Key Personnel

Party	Position	Name	Telephone
Project Proponent (PP) (Light Time Investments Ltd.)	Senior Project Manager	Mr. Sunny Cheung	3894 5934
Engineer's Representative (ER) (AECOM Asia Co. Ltd.)	Senior Resident Engineer	Mr. C.K. Man	3894 5919
Independent Environmental Checker (IEC) (Ramboll Hong Kong Ltd.)	Independent Environmental Checker	Mr. Y.H. Hui	3465 2888
Contractor (Sanfield-Gammon Construction JV Company Ltd.)	Environmental Officer	Ms. Carrie Kwan	3894 5816
Environmental Team (ET) (Fugro Technical Services Ltd.)	Environmental Team Leader (ETL)	Mr. Calvin Leung	3565 4441

1.3 Construction Programme and Activities

- 1.3.1 The construction programme of this project is shown in **Appendix B**.

1.4 Works undertaken during the month

- 1.4.1 Major construction activities were undertaken in the reporting month were:

Pump Room – ELS

- Clutch pipe pile and king post
- Instrumentation, dewatering well and pumping system
- Excavate to 500mm below S1
- Install S1, cast concrete packing

Rising Main and Gravity Sewer

- Clutch pipe

1.5 Status of Environmental Licences, Notification and Permits

- 1.5.1 A summary of the relevant permits, licenses and/or notifications on environmental protection for this project is presented in **Table 1.2**.

Table 1.2 – Environmental Licenses, Notification and Permits Summary

Permit/ Notification/ License	Reference No	Valid From	Valid Till
Environmental Permit	EP-597/2021	28-Sep-2021	NA
Notification of Construction Works under APCO	432718	18-Apr-2018	31-May-2023
Billing Account under Construction Waste Disposal Charging Scheme	7031695	28-Aug-2018	NA
Effluent Discharge License under WPCO	WT00040139-2021	11-Mar-2022	31-Mar-2027
Chemical Waste Producer Registration	8334-741-S4115-01	14-Aug-2018	31-Aug-2023
Construction Noise Permit	GW-RN0629-22	1-Aug-2022	31-Oct-2022

Notes:

NA = Not Applicable

2. AIR QUALITY

2.1 Monitoring Requirement

- 2.1.1 In accordance with the EM&A Manual, 1-hour Total Suspended Particulates (TSP) levels should be measured at the designated air quality monitoring station to ensure that any deteriorating air quality could be readily detected and timely action shall be undertaken to rectify such situation. Impact 1-hour TSP monitoring was conducted for at least three times every 6 days when the highest dust impact occurs.

2.2 Monitoring Equipment

- 2.2.1 1-hour TSP air quality monitoring was performed using High Volume Sampler (HVS) deployed at the designated monitoring station. The HVS shall meet all the requirements of the EM&A Manual.
- 2.2.2 Wind data monitoring equipment is provided at the conspicuous locations for logging wind speed and wind direction near to the air quality monitoring location. The equipment installation location is agreed with the ER and the IEC.
- 2.2.3 The model of the air quality monitoring equipment used is summarized in **Table 2.1**.

Table 2.1 – Air Quality Monitoring Equipment

Item	Brand	Model	Equipment	Serial No.
1	Tisch	TE-5170 (TSP)	High Volume Sampler	HVS-05
		TE-300-310X	-Mass Flow Controller	3088
		TE-5005X	-Blower Motor Assembly	2083
		TE-5007X	-Mechanical Timer	5159
		TE-5009X	-Continuous Flow Recorder	5483
2	Global Water	GL500-7-2	Wind Station	WS-03
3	Tisch	TE-5025A	Calibration Kit	2154

2.3 Monitoring Parameters and Frequency

- 2.3.1 The parameters and frequencies of impact noise monitoring is summarized in **Table 2.2**.

Table 2.2 – Monitoring Parameters and Frequencies of Air Quality Monitoring

Parameter	Frequency
1-hour TSP	At least three times every 6 days when the highest dust impact occurs

2.4 Monitoring Methodology

HVS Installation

2.4.1 The following guidelines were adopted during the installation of HVS:

- i. A horizontal platform with appropriate support to secure the samplers against gusty wind shall be provided;
- ii. Two samplers shall be placed less than 2 meters apart;
- iii. The distance between the sampler and an obstacle, such as buildings, must be at least twice the height that the obstacle protrudes above the sampler;
- iv. A minimum of 2 metres of separation from walls, parapets and penthouses is required for rooftop samplers;
- v. A minimum of 2 metres of separation from any supporting structure, measured horizontally is required;
- vi. No furnace or incinerator flue is nearby;
- vii. Airflow around the sampler is unrestricted;
- viii. The sampler is more than 20 metres from the dripline;
- ix. Any wire fence and gate, to protect the sampler, shall not cause any obstruction during monitoring;
- x. Permission must be obtained to set up the samplers and to obtain access to the monitoring stations; and
- xi. A secured supply of electricity is needed to operate the samplers.

Operating / Analytical Procedures

- 2.4.2 Prior to the commencement of the dust sampling, the flow rate of the HVS shall be properly set. The flow rate shall be indicated on the flow rate chart. The power supply should be checked to ensure the proper functioning of the sampler. The sampler is recommended to be operated for 5 minutes to establish thermal equilibrium before placing any filter media at the designated air monitoring station.
- 2.4.1 The filter holding frame should be removed by loosening the four nuts and placing carefully a weighted and conditioned filter at the centre with the stamped number upwards on a supporting screen.
- 2.4.2 The filter should be aligned on the screen so that the gasket formed an airtight seal on the outer edges of the filter. The filter holding frame should be tightened to the filter holder with swing bolts. The applied pressure should be sufficient to avoid air leakage at the edges.

- 2.4.3 A programmed timer should be used to control the duration of operation. Information should be recorded on the record sheet, which included the starting time, the weather condition and the filter number.
- 2.4.4 After sampling process is finished, the filter should be removed and sent to the laboratory for weighting. The elapsed time should also be recorded.
- 2.4.5 All filter papers should be equilibrated in a conditioning environment for 24 hours before weighting. The conditioning environment temperature should be between 25°C and 30°C and not vary by more than $\pm 3^{\circ}\text{C}$; the relative humidity (RH) should be $< 50\%$ and not vary by more than $\pm 5\%$. A convenient working RH is 40%.

2.5 Maintenance and Calibration

- 2.5.1 The high volume motors and their accessories should be properly maintained, including routine motor brushes replacement and electrical wiring checking, to ensure that the equipment and a continuous power supply were in good working condition.
- 2.5.2 Initial calibration of dust monitoring equipment shall be conducted upon installation and thereafter at bimonthly intervals. The transfer standard shall be traceable to the internationally recognized primary standard and be calibrated annually. The calibration certificate for the HVS is provided in **Appendix C**.

2.6 Monitoring Locations

- 2.6.1 In accordance with the EM&A Manual, air quality monitoring should be carried out at a designated monitoring location.
- 2.6.2 As limitation of stable electricity supply & safety concern could not be obtained from the designated dust monitoring location, an alternative monitoring location (CA_M1(a)) was proposed to measure 1-hour TSP levels in accordance with EP Condition 3.1 & Section 2.2.1.20 of the EM&A manual. The alternative monitoring location (CA_M1(a)) was approved by EPD on 15 December 2021.
- 2.6.3 The air quality monitoring location summarised in **Table 2.3** and shown in **Figure 2.1**.

Table 2.3 – Air Quality Monitoring Locations

Monitoring Location ID	Location
CA_M1(a)	Construction Site Boundary near Hong Kong Baptist Theological Seminary (HKBTS) Staff & Students Quarters

2.7 Monitoring Results

- 2.7.1 The schedule of air quality monitoring in reporting month is provided in **Appendix D**.
- 2.7.2 The monitoring data of 1-hr TSP are summarized in **Table 2.4**. The Detailed air quality monitoring results & graphs are presented in **Appendix E** & **Appendix F** respectively.

Table 2.4 – Summary of Air Quality Monitoring Results

Monitoring Station	Average ($\mu\text{g}/\text{m}^3$)	Range ($\mu\text{g}/\text{m}^3$)	Action Level ($\mu\text{g}/\text{m}^3$)	Limit Level ($\mu\text{g}/\text{m}^3$)
1-hour TSP				
CA_M1(a)	94.4	40.3 – 190.1	339	500

- 2.7.3 No Action / Limit Level exceedance was recorded for 1-hr TSP at CA_M1(a).
- 2.7.4 No effect that arose from the other special phenomena and work progress of the concerned site was noted during the current monitoring month.
- 2.7.5 The Action and Limit Levels for impact air quality monitoring have been set and are presented in **Appendix G**.
- 2.7.6 The Event and Action Plan for Air Quality is given in **Appendix H**.
- 2.7.7 The weather conditions during the monitoring are provided in **Appendix I**.
- 2.7.8 The wind data obtained from the on-site wind station during the reporting period is provided in **Appendix J**.

3. NOISE

3.1 Monitoring Requirement

- 3.1.1 In accordance with the EM&A Manual, Leq (30min) monitoring is conducted at least once a week when there are Project-related construction activities being undertaken within a radius of 300 m from the monitoring stations. The monitoring is conducted during the construction phase between 0700 and 1900 on normal weekdays at the designated monitoring locations.

3.2 Monitoring Equipment

- 3.2.1 As referred to the requirements of the Technical Memorandum (TM) issued under the NCO, the sound level meters in compliance with the International Electro technical Commission Publications 651: 1979 (Type 1) and 804: 1985 (Type 1) specifications should be used for carrying out the noise monitoring. Immediately prior to and following each noise measurement, the accuracy of the sound level meter should be checked using an acoustic calibrator generating a known sound pressure level at a known frequency. The measurements may be accepted as valid only if the difference between calibration levels obtained before and after the noise measurement is less than 1.0 dB (94 dB \pm 0.1 dB).
- 3.2.2 The model of the noise monitoring equipment used is summarized in **Table 3.1**.

Table 3.1 – Construction Noise Monitoring Equipment

Item	Brand	Model	Equipment	Serial No.
1	Casella	CEL-63X Series	Integrating Sound Level Meter	1488293
2	Casella	CEL-120/1	Calibrator	4358250
3	Smart Sensor	AR816	Anemometer	AM-001

3.3 Monitoring Parameters and Frequency

- 3.3.1 The parameters and frequencies of impact noise monitoring is summarized in **Table 3.2**.

Table 3.2 – Monitoring Parameters and Frequencies of Noise Monitoring

Parameter	Frequency
L _{Aeq} (30 min) (L ₁₀ and L ₉₀ will be recorded for reference)	At each station at 0700-1900 hours on normal weekdays at a frequency of once a week when construction activities are underway

3.4 Monitoring Methodology

3.4.1 Noise measurement should be conducted as the following procedures:

- The monitoring station will set at a point 1m from the exterior of the sensitive receivers building façade and set at a position 1.2m above the ground. (In case façade measurement is not feasible on-site, a free field correction of +3dB(A) will be applied.)
- The battery condition was checked to ensure good functioning of the meter.
- Parameters such as frequency weighting, the time weighting and the measurement time will set as follows:
 - frequency weighting: A
 - time weighting: Fast
 - measurement time: 30 minutes
- Prior to and after noise measurement, the meter shall be calibrated using the calibrator for 94.0 dB at 1000 Hz. If the difference in the calibration level before and after measurement is more than 1.0 dB, the measurement will considered invalid and repeat of noise measurement is required after re-calibration or repair of the equipment.
- Noise measurement should be paused during periods of high intrusive noise if possible and observation shall be recorded when intrusive noise is not avoided.
- Noise measurements shall not be made in fog, rain, wind with a steady speed exceeding 5 m/s or wind with gusts exceeding 10 m/s. The wind speed shall be checked with a portable wind speed meter capable of measuring the wind speed in m/s. Calibration certificate of the anemometer is provided in **Appendix C**.

3.5 Maintenance and Calibration

3.5.1 Maintenance and calibration procedures should also be carried out, including:

- The microphone head of the sound level meter and calibrator should be cleaned with a soft cloth at quarterly intervals.
- The sound level meter and calibrator should be calibrated annually by a HOKLAS laboratory.
- Relevant calibration certificates are provided in **Appendix C**.

3.6 Monitoring Locations

3.6.1 In accordance with the EM&A Manual, noise monitoring should be carried out at 2 designated monitoring locations.

3.6.2 The noise monitoring locations are summarised in **Table 3.3** and shown in **Figure 3.1**.

Table 3.3 – Construction Noise Monitoring Location

Monitoring Location ID	Location	Measurements
CN_M1	In front of the HKBTs Staff & Students Quarters	Free Field
CN_M2	In front of the HKBTs Administration and Education Block	Façade

Note: Correction of +3 dB(A) shall be made to the free field measurements.

3.7 Monitoring Results

3.7.1 The schedule of noise monitoring in reporting month is provided in **Appendix D**.

3.7.2 The noise monitoring data are summarized in **Table 3.4**. The Detailed noise monitoring results & graphs are presented in **Appendix E** & **Appendix F** respectively.

Table 3.4 – Summary of Construction Noise Monitoring Results

Frequency and Period	Location	Corrected L _{Aeq}		Action Level	Limit Level
		Range (dB(A))	Average (dB(A))		
0700-1900 hours in normal weekdays L _{Aeq} (30min)	CN_M1	65.3 – 67.8	66.3	When one documented complaint is received	70dB(A) during normal teaching period and examination periods 65 dB(A) during
	CN_M2	59.1 – 60.7	60.0		

Remark:

1. CN_M1: Free-field measurement (+3 dB(A) correction has been applied).

3.7.3 No Action / Limit Level exceedance of location CN_M1 & CN_M2 was recorded for construction noise in the reporting month.

3.7.4 Construction Noise and Road traffic noise along Ning Ming Road was observed at CN_M1 & CN_M2 during the monitoring month. No effect that arose from the other special phenomena was noted during the current monitoring month.

3.7.5 The Action and Limit Levels for Construction Noise have been set and are presented in **Appendix G**.

3.7.6 The Event and Action Plan for Construction Noise is given in **Appendix H**.

3.7.7 No raining and wind with speed over 5 m/s was observed during noise monitoring according to the onsite observation. The weather conditions during the monitoring month are provided in **Appendix I**.

3.8 Comparison of Noise Monitoring data with EIA Predictions

3.8.1 The noise monitoring data was compared with the EIA predictions as summarized in **Table 3.5**.

Table 3.5 – Comparison of Noise monitoring data with EIA predictions

Monitoring Station	EIA ID	Maximum Predicted Mitigated Construction Noise Level L _{eq} (30min) dB(A)	Maximum Construction Noise Level in September 2022 L _{eq} (30min) dB(A)
CN_M1	N1b	72	67.8
CN_M2	N2	66	60.7

Notes:

Predicted Construction Noise Levels extracted from Table 4.8 of EIA Report, AEIAR-230/2021

3.8.2 The construction noise monitoring results at CN_M1 and CN_M2 were below the Maximum Predicted mitigated Construction Noise Level in the approved Environmental Impact Assessment (EIA) Report (Register No.: AEIAR-230/2021).

4. SITE INSPECTION AND AUDIT

4.1 Site Inspection

- 4.1.1 Site audits were carried out by ET on weekly basis to monitor the implementation of proper environmental management practices and mitigation measures in the Project site.
- 4.1.2 In the reporting month, 4 site inspections were carried out on 5, 13, 19 and 26 September 2022.
- 4.1.3 No outstanding issues were reported during the reporting month. The Site Environmental Audit are summarized in **Appendix K**.

4.2 Advice on the Solid and Liquid Waste Management Status

- 4.2.1 The Contractor registered as a chemical waste producer for the Contract. Sufficient numbers of receptacles were available for general refuse collection and sorting.
- 4.2.2 The monthly summary of waste flow table is detailed in **Appendix L**.
- 4.2.3 If off-site disposal is required, the excavated marine mud from the land-based works shall be disposed of at the designated disposal sites within Hong Kong as allocated by the Marine Fill Committee or other locations as agreed by the Director. The Contractor shall ensure no spilling and overflowing of materials during loading / unloading / transportation is allowed.
- 4.2.4 The Contractor was reminded that chemical waste should be properly treated and stored temporarily in designated chemical waste storage area on site in accordance with the Code of Practice on the Packing, Labelling and Storage of Chemical Waste.

5. NON-COMPLIANCE, COMPLAINTS, NOTIFICATIONS OF SUMMONS AND SUCCESSFUL PROSECUTIONS

5.1 Non-compliance (Exceedances of Action & Limit levels)

- 5.1.1 No Action / Limit Level exceedance was recorded for 1-hr TSP level at CA_M1(a) in the reporting month.
- 5.1.2 No Action / Limit Level exceedance was recorded for construction noise at CN_M1 & CN_M2 in the reporting month.
- 5.1.3 No corrective actions were required according to the Event-Action Plans.

5.2 Complaints, Notification of Summons and Prosecution

- 5.2.1 No environmental complaint, notification of summons and successful prosecution were received in the reporting month.
- 5.2.2 Cumulative complaint log, summaries of complaints, notification of summons and successful prosecutions are presented in **Appendix M**.
- 5.2.3 No corrective actions were required.

6. IMPLEMENTATION STATUS OF ENVIRONMENTAL MITIGATION MEASURE

6.1 Implementation Status

The Contractor had implemented environmental mitigation measures and requirements as stated in the EIA Report, the EP and EM&A Manual. **Appendix N** summarized the Implementation Status of Environment Mitigation Measures.

7. FUTURE KEY ISSUES

7.1 Construction Programme for the Next Month

Pump Room - ELS

- Install S1, cast concrete packing
- Excavate to 500mm below S2
- Install S2, cast concrete packing

Rising Main and Gravity Sewer

- Clutch pipe pile
Instrumentation, dewatering well and pumping station

7.2 Key Issues for the Coming Month

- 7.2.1 Potential environmental impacts arising from the above construction activities are mainly associated with construction dust, construction noise, waste management, and landscape and visual impact issues.

7.3 Monitoring Schedules for the Next Month

- 7.3.1 The tentative schedule for environmental monitoring in the coming month is provided in **Appendix D**.

8. CONCLUSION AND RECOMMENDATION

8.1 Conclusions

- 8.1.1 1-hour TSP impact monitoring was carried out in the reporting month. No Action / Limit Level exceedance at CA_M1(a) was recorded during the period.
- 8.1.2 Construction noise monitoring was carried out in the reporting month. No Action / Limit Level exceedance at CN_M1 & CN_M2 was recorded during the period.
- 8.1.3 Four environmental site inspections were carried out in the reporting month. Recommendations on mitigation measures for Permit/ Licenses were given to the Contractor for remediating the deficiencies identified during the site inspections.
- 8.1.4 Two landscape and visual site audits were carried out in the reporting month. Recommendations on mitigation measures for Permit/ Licenses were given to the Contractor for remediating the deficiencies identified during the site inspections.
- 8.1.5 Referring to the Contractor's information, no environmental complaint, notification of summons and successful prosecution was received in the reporting month.

8.2 Comment and Recommendations

- 8.2.1 The recommended environmental mitigation measures, as proposed in the EIA report and EM&A Manual shall be effectively implemented to minimize the potential environmental impacts from the Project. The EM&A programme would effectively monitor the environmental impacts generated from the construction activities and ensure the proper implementation of mitigation measures.

- 8.2.2 **According to the environmental site inspections performed in the reporting month, the following recommendations were provided:**

Air Quality Impact

- NRMM Label for regulated equipment shall be replaced.
- Grouting station shall be covered with 3 sides and top to prevent air pollution.
- Cement bags should be covered entirely with tarpaulin sheet.

Construction Noise Impact

- No specific observation was identified in the reporting month.

Water Quality Impact

- Oil stain shall be removed from the surface.

Chemical Waste and Construction Waste Management

- No specific observation was identified in the reporting month.

Landscape and Visual Impact

- No specific observation was identified in the reporting month.

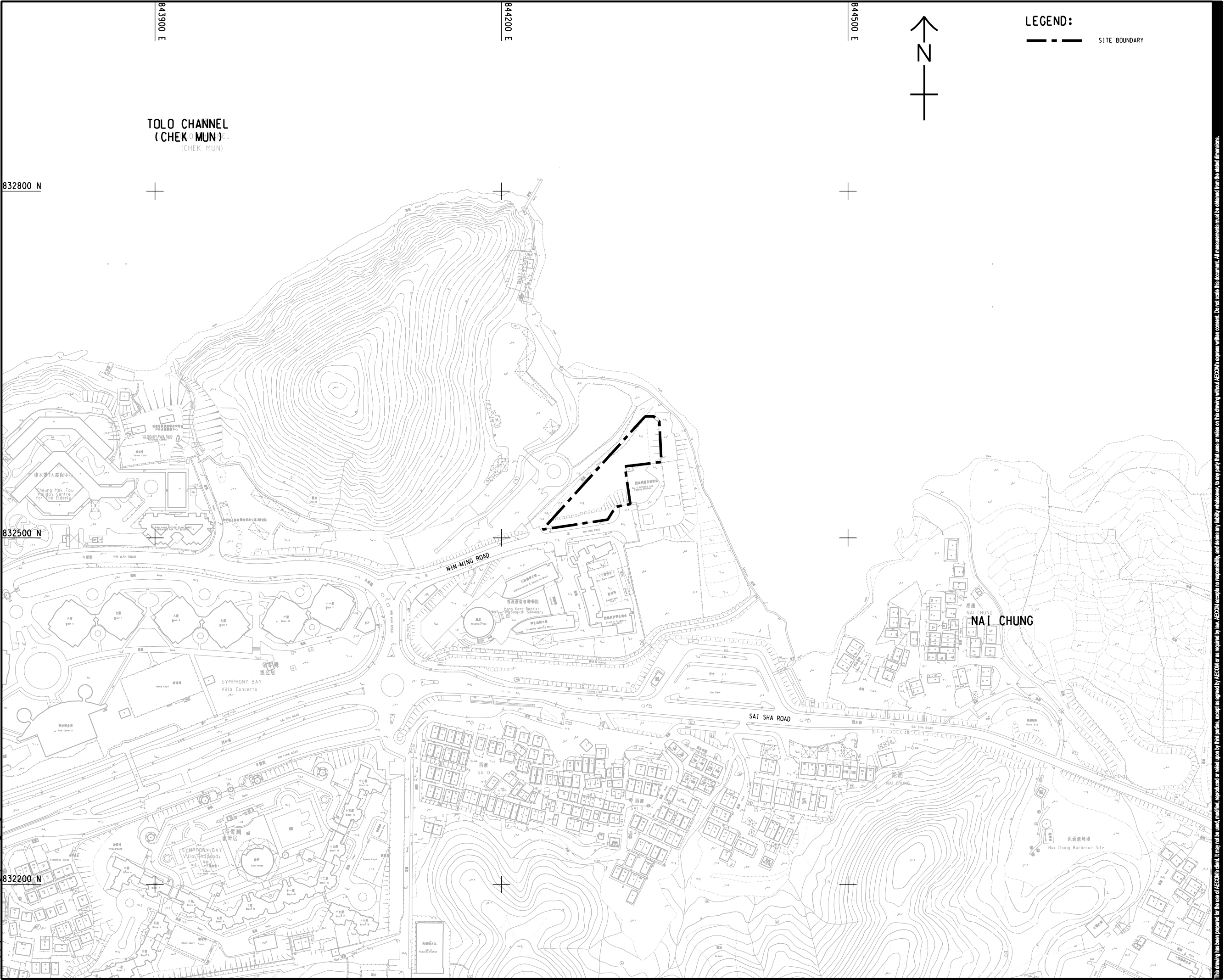
Permit/ Licenses

- No specific observation was identified in the reporting month.

Figure 1.1

Location of the proposed Sai O Trunk
SPS

ISO A1 594mm x 841mm
Approved:
Checked:
Designer:
Project Management Initials:
Pld File by: ZHUNZ
2020/06/20
PATH: E:\Projects\6054728\Drawing\Report\A1EIA_721.dgn



LEGEND:
--- SITE BOUNDARY



AECOM

PROJECT
項目

**TOLO HARBOUR
SEWERAGE OF
UNSEWERED AREAS
STAGE 2 -
INVESTIGATION, DESIGN
AND CONSTRUCTION**

CLIENT
業主

 **渠務署**
Drainage Services Department

CONSULTANT
工程顧問公司

AECOM Asia Company Ltd.
www.aecom.com

SUB-CONSULTANTS
分判工程顧問公司

ISSUE/REVISION 修訂			
I/R 修訂	DATE 日期	DESCRIPTION 內容摘要	CHK. 校核
STATUS 情況			
SCALE 比例		DIMENSION UNIT 尺寸單位	
A1 1: 1500		METRES	
KEY PLAN 索引圖			

PROJECT NO.
項目編號

60547289

CONTRACT NO.
合約編號

SHEET TITLE
圖紙名稱

LOCATION OF THE PROPOSED
SAI O TRUNK SEWER SEWAGE
PUMPING STATION

SHEET NUMBER
圖紙編號

60547289/EM&A/FIGURE 1.1

This drawing has been prepared for the use of AECOM's client. It may not be used, modified, reproduced or relied upon by third parties, except as agreed by AECOM or as required by law. AECOM accepts no responsibility, and denies any liability whatsoever, to any party for loss or damage on this drawing without AECOM's express written consent. Do not scale this document. All measurements must be obtained from the stated dimensions.

Figure 2.1

Air Quality Monitoring Location

ISO A1 594mm x 841mm
Approved:
Checked:
Designer:
Project Management Initials:
Plot File by: ZHUJUNZ 2020/12/21
PATH P:\PROJECTS\60547289\DRAWING\Report\EA\EA_731.dgn



PROJECT
項目
**TOLO HARBOUR
SEWERAGE OF
UNSEWERED AREAS
STAGE 2 -
INVESTIGATION, DESIGN
AND CONSTRUCTION**
CLIENT
業主



CONSULTANT
工程顧問公司
AECOM Asia Company Ltd.
www.aecom.com

SUB-CONSULTANTS
分判工程顧問公司

ISSUE/REVISION
修訂

I/R	DATE	DESCRIPTION	CHK.

STATUS
狀態

SCALE
比例
A1 1 : 2000

DIMENSION UNIT
單位
METRES

KEY PLAN
索引圖

PROJECT NO.
項目編號
60547289

CONTRACT NO.
合約編號

SHEET TITLE
圖紙名稱

**LOCATIONS OF PROPOSED DUST
MOINTORING POINT**

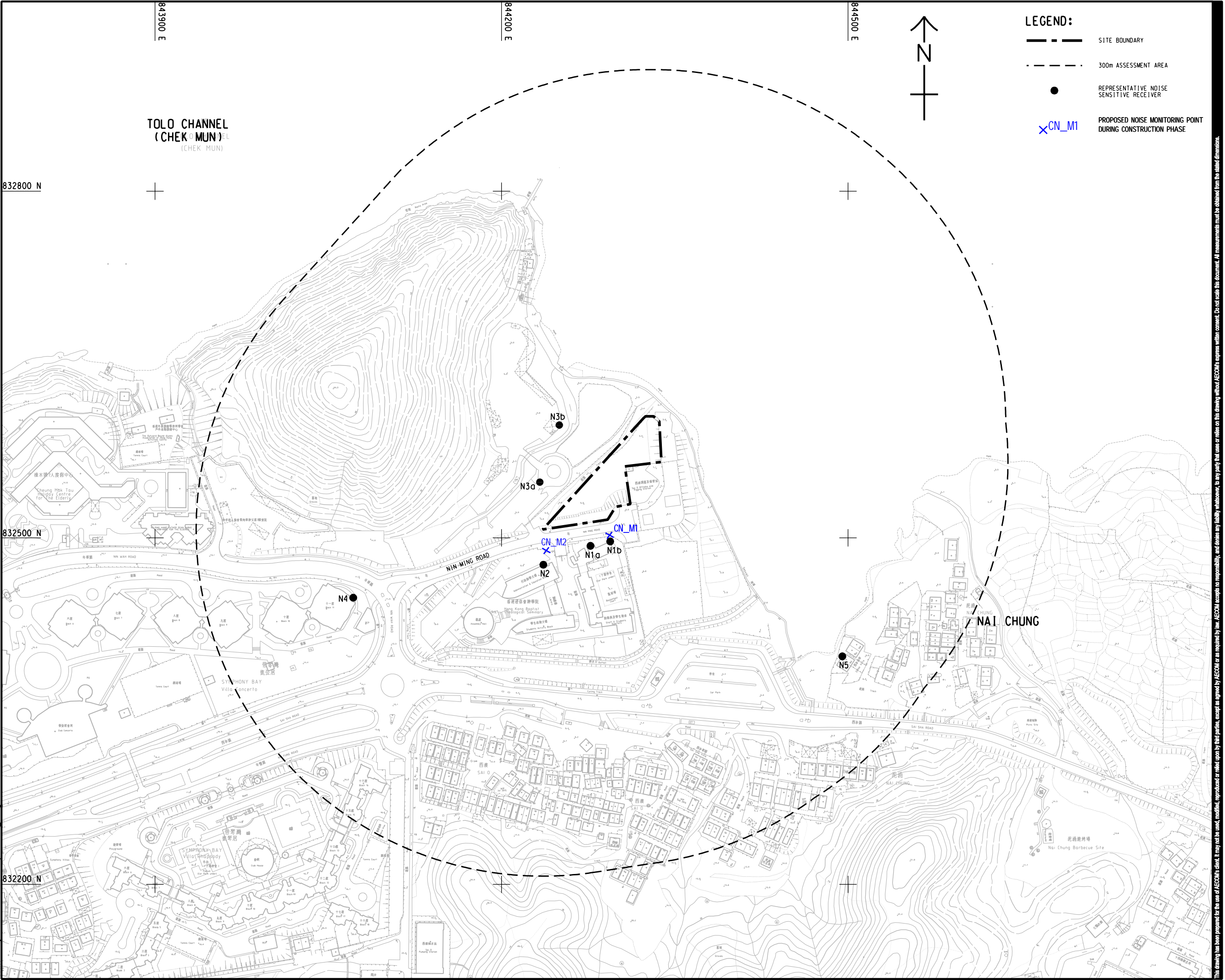
SHEET NUMBER
圖紙編號
60547289/EM&A/FIGURE 2.1

This drawing has been prepared for the use of AECOM's client. It may not be used, modified, reproduced or relied upon by third parties, except as agreed by AECOM or as required by law. AECOM accepts no responsibility, and denies any liability whatsoever, to any party that uses or relies on this drawing without AECOM's express written consent. Do not scale this document. All measurements must be obtained from the stated dimensions.

Figure 3.1

Noise Monitoring Locations

ISO A1 594mm x 841mm
Approved:
Checked:
Designer:
Project Management Initials:
Pld File by: ZHUNZ 2020/10/28
PATH P:\p\6547289\DRAWING\Report\EM&A 741.dgn



LEGEND:

- SITE BOUNDARY
- - - 300m ASSESSMENT AREA
- REPRESENTATIVE NOISE SENSITIVE RECEIVER
- ✕CN_M1 PROPOSED NOISE MONITORING POINT DURING CONSTRUCTION PHASE

AECOM

PROJECT
項目

**TOLO HARBOUR
SEWERAGE OF
UNSEWERED AREAS
STAGE 2 -
INVESTIGATION, DESIGN
AND CONSTRUCTION**

CLIENT
業主

**渠務署
Drainage Services Department**

CONSULTANT
工程顧問公司

**AECOM Asia Company Ltd.
www.aecom.com**

SUB-CONSULTANTS
分判工程顧問公司

ISSUE/REVISION 修訂			
I/R 修訂	DATE 日期	DESCRIPTION 內容摘要	CHK. 校核
STATUS 階段			
SCALE 比例		DIMENSION UNIT 尺寸單位	
A1 1 : 1500		METRES	
KEY PLAN 索引圖			

PROJECT NO.
項目編號

60547289

CONTRACT NO.
合約編號

SHEET TITLE
圖紙名稱

**LOCATIONS OF PROPOSED NOISE
MONITORING POINT**

SHEET NUMBER
圖紙編號

60547289/EM&A/FIGURE 3.1

This drawing has been prepared for the use of AECOM's client. It may not be used, modified, reproduced or relied upon by third parties, except as agreed by AECOM or as required by law. AECOM accepts no responsibility, and denies any liability whatsoever, for any party that uses or relies on this drawing without AECOM's express written consent. All measurements must be obtained from the related dimensions.

Appendix A

Project Organization Chart

60547289/EM&A/FIGURE 1.2

Appendix B

Construction Programme

	Activity	Days	Start	Finish	2022																			
					28	04	11	18	25	02	09	16	23	30	06	13	20	27	04	11	18	25		
Master Programme Rev.1 Updated to 30-Sept-22																								
Contractual Dates																								
Keydates (Target)																								
KDT15	KD15 - Completion of all TBM Works (excluding Rising Mains and Gas Main Installation ar	0		20-Dec-22*																				
Keydates (Programmed)																								
KD15	KD15 - Completion of all TBM Works (excluding Rising Mains and Gas Main Installation ar	0		20-Dec-22*																				
Sai Sha Road & Associated Works (Section 1 of the Works)																								
Public Transport Interchange and Public Car Park at Sai O																								
Public Car Park and Public Mini Bus Terminus																								
PCP2170	Construct Public Toilet Remaining Structure & Refuse Collection Point	110	25-Aug-22 A	08-Feb-23																				
PCP2180	E&M, ABWF and Misc. for New Toilet and Refuse Collection Point	150	23-Nov-22	31-May-23																				
PCP2210	Drainage (carrier), 2WF	34	16-Aug-21 A	14-Oct-22																				
PCP2220	DN250 Sewerage, 110m	48	13-Sep-21 A	11-Nov-22																				
PCP2230	Site formation work	48	18-Oct-21 A	09-Dec-22																				
PCP2250	Roadworks	63	23-Oct-21 A	19-Jan-23																				
Utilities Works																								
PCP2240	CMHK-190m,HKBN-195m,HKT-200m,VTL-190m,WTT-20m	37	01-Nov-21 A	05-Nov-22																				
Nai Chung Footbridge FB1																								
Eastbound																								
NCFB1050	Stair, ramp and lift	120	17-Apr-21 A	12-Nov-22																				
NCFB1070	Cast remaining structures after prestressing	78	10-Nov-22	16-Feb-23																				
Westbound																								
NCFB2050	Stair, ramp and lift	78	22-Jul-22 A	14-Dec-22																				
NCFB2060	Erect Portal Frame for Crossroad Deck at Westbound	36	22-Aug-22 A	10-Sep-22 A																				
NCFB2065	Cast remaining structures after prestressing	78	10-Nov-22	16-Feb-23																				
NCFB2070	Deck	65	12-Sep-22 A	24-Nov-22																				
NCFB2080	Prestressing, Grouting and ABWF on external faces	52	24-Nov-22	31-Jan-23																				
ABWF, E&M Installation																								
NCFB3010	E&M Works at Eastbound	120	14-Nov-22	13-Apr-23																				
NCFB3030	E&M Works at Westbound	120	14-Dec-22	15-May-23																				
NCFB3040	Lift Installation at Westbound	60	14-Dec-22	01-Mar-23																				
NCFB3110	ABWF Works	180	13-Oct-22	24-May-23																				
Kwun Hang Footbridge FB2																								
Eastbound																								
KHFB1070	Cast remaining Structures after Prestressing	60	01-Sep-22 A	29-Oct-22																				
Westbound																								
KHFB2050	Stair, ramp and lift	150	15-Nov-21 A	05-Sep-22 A																				
KHFB2065	Cast remaining Structures after Prestressing	60	06-Sep-22 A	05-Nov-22																				
KHFB2070	Deck	84	21-Apr-22 A	05-Sep-22 A																				
KHFB2080	Prestressing, Grouting and ABWF on external faces	65	09-Sep-22 A	26-Nov-22																				
KHFB2090	Remove the Portal Frame at W/B	18	28-Nov-22	17-Dec-22																				
ABWF, E&M Installation																								
KHFB3010	E&M Works at Eastbound	120	05-Nov-22	31-Mar-23																				
KHFB3020	Lift Installation at Eastbound	60	30-Sep-22	10-Dec-22																				
KHFB3030	E&M Works at Westbound	120	06-Dec-22	06-May-23																				
KHFB3040	Lift Installation at Westbound	60	06-Oct-22	14-Dec-22																				
KHFB4010	ABWF Works	156	24-Aug-22 A	29-Apr-23																				
Ma Kwu Lam Footbridge FB3																								
Design and Fabrication of Steelwork																								
MKLFB0180	Delivery of Lift Machines	0		12-Nov-22																				
Eastbound																								
Stage 2 (after Diversion of Tseng Tau Road Stage 1) Tai Tung Village																								
MKLFB2080	Prebored H Piles (27 nos)	99	11-Jul-22 A	21-Oct-22																				
MKLFB2120	Pile caps	36	21-Oct-22	02-Dec-22																				
MKLFB2130	Pier (Dia 1750 x 1)	20	18-Nov-22	12-Dec-22																				
MKLFB2135	Pier (Dia 850 x 2)	30	25-Nov-22	03-Jan-23																				
MKLFB2140	Stair and lift	104	19-Dec-22	02-May-23																				
MKLFB2150	Erect Portal Frame for Crossroad Deck at Westbound	36	23-Dec-22	09-Feb-23																				
Westbound (Site A)																								
MKLFB3040	Prebored H Piles (25 nos)	93	06-Jul-22 A	08-Oct-22																				
MKLFB3060	Pile caps	48	08-Oct-22	03-Dec-22																				

	Activity	Days	Start	Finish	2022																	
					September					October				November				December				
					28	04	11	18	25	02	09	16	23	30	06	13	20	27	04	11	18	25
MKLFB3070	Pier (Dia 1750 x 1)	20	03-Dec-22	29-Dec-22																		
MKLFB3075	Pier (Dia 1000 x 1)	20	03-Dec-22	29-Dec-22																		
MKLFB3080	Stair and lift	104	03-Dec-22	15-Apr-23																		
MKLFB3090	Erect Portal Frame for Crossroad Deck at Westbound	24	29-Dec-22	31-Jan-23																		
ABWF, E&M Installation																						
MKLFB4010	E&M Works at Eastbound	140	19-Nov-22	13-May-23																		
MKLFB5010	ABWF Works	300	30-Sep-22	05-Oct-23																		
Area 1 - Sai Sha Road (R100: Ch100-280)																						
East Bound																						
SSR1072	Waterworks (DN600/DN400), 20m stage 2	18	30-Nov-22	21-Dec-22																		
SSR1078	Towngas (DN600) at Nin Wah Road	379	25-May-21 A	15-Oct-22																		
SSR1080	Towngas (DN600) at Nin Ming Road tie-in location	52	07-Jul-22 A	14-Oct-22																		
SSR1088	Towngas Testing & Connection (HP600)	39	15-Oct-22	30-Nov-22																		
Utilities Works																						
SSR1140	CLP (3 x 20m), 50m/wk, 1WF stage 2	18	21-Dec-22	14-Jan-23																		
West Bound																						
SSR1540	Noise barrier footing (NB19, NB20, NB21), 180m 2WF	136	25-Jul-22 A	14-Feb-23																		
Area 2 - Sai Sha Road (R100: Ch280-450)																						
East Bound (Portions 5 & 26)																						
SSR2101	Waterworks (DN600/DN400), 190m	182	04-Dec-21 A	24-Sep-22 A																		
Utilities Works																						
SSR2120	CLP (3 x 170m), 50m/wk, 2WF	26	30-Sep-22	01-Nov-22																		
West Bound																						
SSR2560	Noise barrier footing NB22 & NB23 (110m)	98	20-Jul-22 A	05-Nov-22																		
SSR2562	Noise barrier footing NB24, 86m	78	22-Oct-22	28-Jan-23																		
SSR2565	Drainage (twin DN 1100), 56m	62	15-Aug-22 A	29-Nov-22																		
SSR2575	Drainage (carrier), 293m	78	24-Dec-22	01-Apr-23																		
Area 3 - Sai Sha Road (R100: Ch450-800)																						
West Bound																						
SSR3535	RW17 (Bays 1-8) (NB26), 8 Bays	106	30-Sep-22	09-Feb-23																		
SSR3550	Drainage (carrier), stage 1 - 100m	52	04-Jul-22 A	20-Oct-22																		
SSR3570	Site formation work - stage 1	26	12-Aug-22 A	31-Oct-22																		
Slope No.8																						
SSR3700	BD consent	0	30-Sep-22*																			
SSR3710	Form haul road to slope crest	7	30-Sep-22	10-Oct-22																		
SSR3720	Excavation to +27.5mPD and Construct U-Channel	16	10-Oct-22	28-Oct-22																		
SSR3730	Excavation to +20mPD and Construct U-Channel	30	28-Oct-22	02-Dec-22																		
SSR3740	Excavation to below +18mPD	20	02-Dec-22	28-Dec-22																		
SSR3750	Soil Nails (12 no.s)	7	28-Dec-22	05-Jan-23																		
SSR3790	Construct U Channels & Hydroseeding	70	16-Dec-22	15-Mar-23																		
Areas 4 - Sai Sha Road (R100: Ch800-960)																						
East Bound																						
SSR4023a	NB71 foundation (1 bay) after village entrance relocation	24	30-Sep-22	29-Oct-22*																		
Utilities Works																						
SSR4185	Towngas (160m), 40m/wk	52	30-Sep-22	01-Dec-22																		
SSR4190	CATV-160m,CMHK-160m,HGC-160m,HKBN-160m,HKT-160m,SMT-45m,TGT-160m,VTL-19	56	01-Dec-22	11-Feb-23																		
West Bound																						
SSR4560	Noise barrier foundation NB30, NB31, NB32 & NB33, 153m, 2 WF	102	21-Jan-22 A	30-Nov-22																		
SSR4570	Drainage (carrier), 160m, 2WF	58	16-Dec-22	01-Mar-23																		
Utilities Works																						
SSR4700	Waterworks (DN400/DN600, 190m incl W/B)	78	07-Jan-22 A	18-Jan-23																		
Che Ha Road																						
Che Ha Village Access Road - Advanced Works																						
CHR0010	Tree Permit for Tree Transplant and Felling	0	30-Sep-22*																			
CHR0020	Tree Felling and Site Clearance	26	30-Sep-22	01-Nov-22																		
CHR0030	Trial Pit / UU Detection	26	30-Sep-22	01-Nov-22																		
CHR0040	BD Consent for All Works	0	30-Sep-22*																			
CHR0050	Instrumentation	12	30-Sep-22	15-Oct-22																		
Che Ha Village Access Road - Section 1 (New Entrance to end of roundabout)																						
CHR0120	Excavation for Retaining Wall	90	02-Nov-22	21-Feb-23																		
CHR0130	Retaining Walls (19 bays)	130	02-Dec-22	15-May-23																		
Che Ha Village Access Road - Section 2 (CH100 - ExistingJunction CH210)																						

	Activity	Days	Start	Finish	2022																			
					28	04	11	18	25	02	09	16	23	30	06	13	20	27	04	11	18	25		
	CHR0320	Excavation	120	02-Nov-22	28-Mar-23																			
	CHR0330	Drainage Work (110m) to MH12.11	120	24-Dec-22	25-May-23																			
	Che Ha Village Access Road - Section 3 (Existing Junction to End of Road)																							
	CHR0520	Excavation	150	02-Nov-22	08-May-23																			
	CHR0530	Drainage Work (154m) except MH11.5-11.6	150	07-Dec-22	13-Jun-23																			
	Areas 5 - Sai Sha Road (R100: Ch960-1110)																							
	West Bound																							
	SSR5540	Noise barrier foundation NB 34, 98m	110	13-Jun-22 A	24-Dec-22																			
	Utilities Works																							
	SSR5700	Waterworks (DN400/DN600, 150m incl W/B)	75	09-Nov-22	11-Feb-23																			
	Area 6 - Sai Sha Road (R100: Ch1100 - R200: Ch180)																							
	West Bound (Stage 2)																							
	SSR6570	Remove temporary pavement	79	27-Jun-22 A	29-Oct-22																			
	SSR6580	Site formation work	90	05-Sep-22 A	21-Dec-22																			
	SSR6610	Roadworks (incl Permanent Roundabout & Fire Hydrants)	90	31-Oct-22	18-Feb-23																			
	Utilities Works																							
	SSR6590	CLP (210m), 50m/wk	28	22-Dec-22	30-Jan-23																			
	SSR6595	Towngas (cross road only) (15m), 40m/wk	14	14-Oct-22	31-Oct-22																			
	Area 7 - Sai Sha Road (R200: Ch180 - R300: Ch140)																							
	East Bound																							
	Utilities Works																							
	SSR7070	CLP (350m), 50m/wk	24	29-Aug-22 A	19-Oct-22																			
	SSR7100	CATV-140m,CMHK-140m,HGC-140m,HKBN-140m,HKT-140m,TGT-140m,VTL-140m,WTT-1	24	19-Oct-22	16-Nov-22																			
	West Bound																							
	SSR7536	MKLFB Piling Completed	0		08-Oct-22																			
	SSR7540	RW8: Sheetpiling	54	30-Jul-22 A	19-Sep-22 A																			
	SSR7542	RW8: BA14 for Completion of ELS and BD Consent for Excavation	36	20-Sep-22 A	02-Nov-22																			
	SSR7545	RW8: Excavation	48	03-Nov-22	30-Dec-22																			
	SSR7547	RW8: Structure, 7 Bays	85	01-Dec-22	16-Mar-23																			
	SSR7554	SPW4: Construct Soldier Pile Wall (29 nos)	78	30-Jun-22 A	17-Sep-22 A																			
	SSR7556	SPW4: Submit BA14 for Soldier Piles and BA8 for Lagging Wall	48	19-Sep-22 A	15-Nov-22																			
	SSR7558	SPW4: Lagging Wall and Capping beam	66	16-Nov-22	07-Feb-23																			
	Area 8 - Sai Sha Road (R300: Ch140-314)																							
	East Bound																							
	SSR8060	Installation of Noise Barrier Panels at NB17/18	30	30-Sep-22*	05-Nov-22																			
	West Bound																							
	SSR8522	Excavation and steel lagging plate	66	08-Jun-22 A	10-Oct-22																			
	SSR8523	Construct wall structure, 174m	116	22-Jul-22 A	03-Jan-23																			
	SSR8525	Drainage (carrier), 207m	76	02-Dec-22	08-Mar-23																			
	Utilities Connection																							
	Towngas																							
	UC1020	Completion of Towngas Works	0		30-Nov-22																			
	UC1030	Towngas Connection Works (say, 2 months)	59	30-Nov-22	14-Feb-23*																			
	Area 7.1 - Access Road to Tin Liu Village																							
	Stage 2a - Soldier Pile Wall SPW3 Zone 1																							
	TLR2220	Submit BA14 for Soldier Pile and BA8 for Excavation	79	18-May-22 A	22-Sep-22 A																			
	TLR2230	Construct mass concrete fill	24	23-Sep-22 A	21-Oct-22																			
	TLR2330	Site Clearance and Excavation by Site A	24	01-Nov-22*	28-Nov-22																			
	TLR2340	Lagging Plate	48	15-Nov-22	12-Jan-23																			
	Stage 2b - Soldier Pile Wall SPW3 Zone 2 (Piling by Site A)																							
	TLR2740	Submit BA14 for Soldier Pile by Site A	0		30-Sep-22*																			
	TLR2770	Excavation	42	01-Nov-22*	19-Dec-22																			
	TLR2780	Lagging Plate	30	25-Nov-22	31-Dec-22																			
	Stage 3 - Roadworks																							
	TLR3030	Utility diversion to vacate area for mass concrete fill	60	23-May-22 A	22-Sep-22 A																			
	TLR3110	Zone 1: Drainage, 50m	24	21-Oct-22	18-Nov-22																			
	TLR3120	Zone 1: Waterworks FW300 & SW200, 50m	18	18-Nov-22	09-Dec-22																			
	TLR3125	Zone 1: gasmain and telecom duct	24	09-Dec-22	10-Jan-23																			
	Tseng Tau Road (Section 2 of the Works)																							
	Area 7.2 - Tseng Tau Road (R400: Ch100-250)																							
	West bound																							
	TTR1455	Pile testing	26	30-Sep-22	01-Nov-22																			

	Activity	Days	Start	Finish	2022																			
					September					October					November					December				
					28	04	11	18	25	02	09	16	23	30	06	13	20	27	04	11	18	25		
TTR1500	Completion of FB Piling at Tseng Tau Road Westbound	0																						
TTR1518	Noise Barrier RW27-RW29 (say, 6 large bays)	80	02-Nov-22	09-Feb-23																				
TTR1522	RW 6 - BA14	36	26-Aug-22 A	10-Oct-22																				
TTR1524	RW 6 - RC works (15 bays)	170	11-Oct-22	09-May-23																				
Area 7.3 - Outstanding Works at Tseng Tau Road																								
Additional Works at Tseng Tau Road																								
A2130	Drainage & Waterworks near Site C	127	15-Apr-22 A	25-Oct-22																				
A2140	Revise road contour at Site C Entrance under EI270	70	23-May-22 A	26-Oct-22																				
A2180	Lower Telecom Duct for 132kV Lead-in	48	22-Jun-22 A	11-Oct-22																				
Stage 1 Eastbound Lane including Footpath / Cycle Track / Planter																								
A2150	Footpath, cycle track and amenity	52	30-Sep-22	01-Dec-22																				
A2160	Raise manhole cover and road re-surfacing	26	27-Oct-22	25-Nov-22																				
Stage 2 - Westbound Lane																								
A1725	Implement TTA (divert 1 lane traffic to Eastbound Lane)	0		01-Dec-22																				
A1730	Remove temp pavement	12	02-Dec-22	15-Dec-22																				
A1740	Excavation for road kerb	6	16-Dec-22	22-Dec-22																				
A1750	Construct K1 road kerb, 320m	18	23-Dec-22	16-Jan-23																				
A1752	Install manhole covers & gully gratings	12	23-Dec-22	09-Jan-23																				
Tseng Tau Pumping Station																								
Remaining Structure																								
TTSPS1091	Construct super structure of deodorization room	52	08-Jul-22 A	21-Sep-22 A																				
TTSPS1093	Construct transformer room	72	08-Jul-22 A	19-Oct-22																				
TTSPS1094	Staircase, plinth and other concrete works	33	30-Sep-22	09-Nov-22																				
Green Roof																								
TTSPS1063	Waterproofing works	20	10-Nov-22	02-Dec-22																				
TTSPS1074	Place planter soil for Green Roof includes Irrigation System	20	02-Dec-22	28-Dec-22																				
TTSPS1075	Planting works on green roof	53	28-Dec-22	04-Mar-23																				
External Works and ABWF/E&M Works																								
TTSPS1120	E&M works	140	26-Oct-22	18-Apr-23																				
TTSPS1130	ABWF works (interior finish and building envelope)	112	25-Aug-22 A	28-Jan-23																				
TTSPS1132	Remaining Boundary Wall and Additional Manhole	90	10-Nov-22	01-Mar-23																				
TTSPS1135	External works (fencing, planter, EVA, signage, etc)	82	24-Dec-22	06-Apr-23																				
Works Outside Green Area (Section 3 of the Works)																								
(1) Pipe Jacking for DN1800 Rising Main																								
Section 1 (684m) - Shaft 3 to Shaft 4																								
RM1093	Lay twin DN630 pipes, pressure test and grouting to Shaft 4 (454m)	126	15-Mar-22 A	10-Oct-22																				
RM1095	Construct Shaft 3A	84	30-Aug-21 A	30-Sep-22 A																				
RM1098	Construct Inspection Chamber at Shaft 3A	78	09-Nov-22	15-Feb-23																				
Section 2 (615m) - Shaft 6 to Shaft 7																								
RM1152	Lay twin DN630 pipes	132	02-Dec-21 A	23-Sep-22 A																				
RM1155	Grouting and testing for twin pipes	33	30-Sep-22	09-Nov-22																				
RM1280	Final pressure test (Shaft 1 to 7)	52	10-Nov-22	12-Jan-23																				
RM1300	Construct Manhole at Shaft 7	78	26-Oct-22	31-Jan-23																				
Section 3 (147m) - Shaft 5 to Shaft 4																								
RM1320	Set Up in Shaft 5	24	23-Aug-21 A	30-Sep-22																				
RM1370	Construct Manhole at Shaft 4	78	18-Jul-22 A	08-Nov-22																				
Section 4 (312m) - Shaft 6 to Shaft 5																								
RM1460	Construct Manhole at Shaft 6	78	18-Aug-22 A	05-Dec-22																				
Section 5 (420m) - Shaft 7 to Ma On Shan (Gravity Sewer by Trench Method)																								
RM1290	Gravity sewer M4.01 to M4.15 (363m)	490	25-Oct-21 A	20-May-23																				
Final Pressure, Backfilling and Reinstatement																								
RM1240	Final pressure test	53	10-Oct-22	10-Dec-22																				
RM1245	Backfilling and reinstatement at Shaft 4 and Shaft 7	53	27-Jun-22 A	17-Nov-22																				
RM1250	Backfilling and reinstatement at Shaft 6 and Shaft 5	53	05-Sep-22 A	02-Nov-22																				
Waterworks Outside Green Area with 4 WF (Refer to Detailed Prog)																								
WW1110	Waterworks - Work Front 1 (659m)	947	02-Dec-19 A	02-May-23																				
WW1120	Waterworks - Work Front 2 (960m)	711	31-Jul-20 A	24-Mar-23																				
WW1130	Waterworks - Work Front 3 (1240m, 70%)	801	31-Mar-20 A	18-Nov-22																				
WW1135	Waterworks - Work Front 3, 2nd work front for remaining 30%	78	18-Nov-22	24-Feb-23																				
WW1140	Waterworks - Work Front 4 (1600m)	850	02-Jan-20 A	06-Feb-23																				
Sai O Pumping Station (Section 4)																								

ID	Activity	Days	Start	Finish	2022																																																																																																																																																																																																																																																																																																																																																																																																																																																																																																																																																																																																																																																																																																																																																																																																																																																																																																																																																																																																																																																																																																																																																																																																																																																																																																																																																																																																																																				
					September					October					November					December																																																																																																																																																																																																																																																																																																																																																																																																																																																																																																																																																																																																																																																																																																																																																																																																																																																																																																																																																																																																																																																																																																																																																																																																																																																																																																																																																																																																																					
					28	04	11	18	25	02	09	16	23	30	06	13	20	27	04	11	18	25																																																																																																																																																																																																																																																																																																																																																																																																																																																																																																																																																																																																																																																																																																																																																																																																																																																																																																																																																																																																																																																																																																																																																																																																																																																																																																																																																																																																																			
Pump Room																																																																																																																																																																																																																																																																																																																																																																																																																																																																																																																																																																																																																																																																																																																																																																																																																																																																																																																																																																																																																																																																																																																																																																																																																																																																																																																																																																																																																																									</

Appendix C

Equipment Calibration Certificates

Air Quality Monitoring Equipment

TSP SAMPLER CALIBRATION CALCULATION SPREADSHEET

Model: Tisch TE-5170		Date of Calibration: 29-Jul-22	
Equipment No.: HVS-05		Next Calibration Date: 28-Sep-22	
Location:		Technician: Ho Woo	

CONDITIONS			
Sea Level Pressure (hPa):	1004.70	Corrected Pressure (mm Hg):	754
Temperature (°C):	31.7	Temperature (K):	305

CALIBRATION ORIFICE			
Model: Tisch TE-5025A	Qstd Slope: 2.11005		
Serial No.: 2154	Qstd Intercept: -0.01868		
Calibration Date: 24-Apr-22	Expiry Date: 24-Apr-23		

CALIBRATIONS							
Plate No.	H2O (L) (in)	H2O (R) (in)	H2O (in)	Qstd (m³/min)	I (chart)	IC (corrected)	LINEAR REGRESSION
18	6.20	-7.20	13.400	1.717	61.00	60.07	Slope = 32.6311 Intercept = 3.9431 Corr. coeff.= 0.9991
13	4.90	-5.30	10.200	1.499	54.00	53.18	
10	3.60	-4.30	7.900	1.321	47.00	46.28	
7	2.40	-3.80	6.200	1.171	43.00	42.34	
5	1.70	-2.20	3.900	0.931	35.00	34.47	

Calculations:

Qstd = $1/m[\text{Sqrt}(\text{H2O}(\text{Pa}/\text{Pstd})(\text{Tstd}/\text{Ta})) - b]$

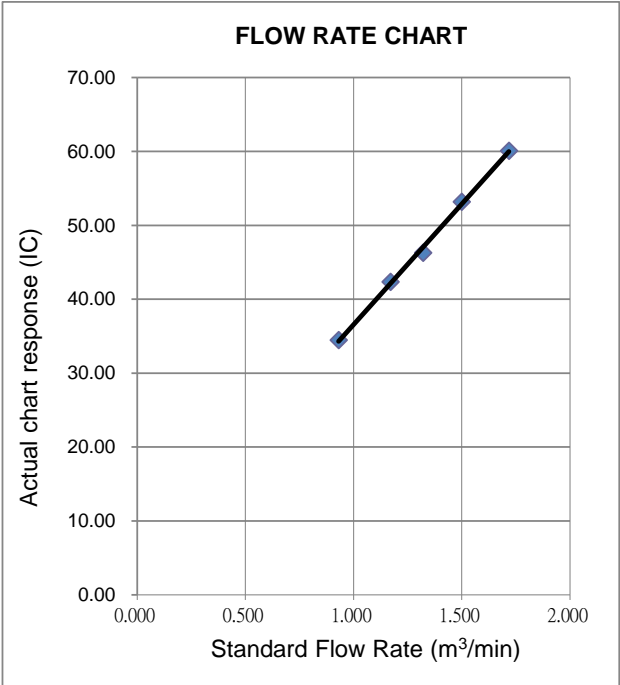
IC = $I[\text{Sqrt}(\text{Pa}/\text{Pstd})(\text{Tstd}/\text{Ta})]$

Qstd = standard flow rate
IC = corrected chart response
I = actual chart response
m = calibrator Qstd slope
b = calibrator Qstd intercept
Ta = actual temperature during calibration (deg K)
Pa = actual pressure during calibration (mm Hg)
Tstd = 298 deg K
Pstd = 760 mm Hg

For subsequent calculation of sampler flow:

$1/m((I)[\text{Sqrt}(298/\text{Tav})(\text{Pav}/760)] - b)$

m = sampler slope
b = sampler intercept
I = chart response
Tav = daily average temperature
Pav = daily average pressure



FLOW RATE CHART

Calibrated by: h/oo Date: 1 August 2022 Supervised by: ky Date: 1 August 2022

** End of Report **



RECALIBRATION

DUE DATE:

April 24, 2023

Certificate of Calibration

Calibration Certification Information

Cal. Date: April 24, 2022 Rootsmeter S/N: 438320 Ta: 295 °K
Operator: Jim Tisch Pa: 751.1 mm Hg
Calibration Model #: TE-5025A Calibrator S/N: 2154

Run	Vol. Init (m3)	Vol. Final (m3)	ΔVol. (m3)	ΔTime (min)	ΔP (mm Hg)	ΔH (in H2O)
1	1	2	1	1.4680	3.2	2.00
2	3	4	1	1.0350	6.4	4.00
3	5	6	1	0.9240	8.0	5.00
4	7	8	1	0.8800	8.8	5.50
5	9	10	1	0.7290	12.8	8.00

Data Tabulation

Vstd (m3)	Qstd (x-axis)	$\sqrt{\Delta H \left(\frac{Pa}{Pstd} \right) \left(\frac{Tstd}{Ta} \right)}$ (y-axis)	Va	Qa (x-axis)	$\sqrt{\Delta H \left(\frac{Ta}{Pa} \right)}$ (y-axis)
0.9941	0.6772	1.4130	0.9957	0.6783	0.8863
0.9898	0.9563	1.9983	0.9915	0.9580	1.2534
0.9877	1.0689	2.2342	0.9893	1.0707	1.4014
0.9866	1.1212	2.3432	0.9883	1.1230	1.4698
0.9813	1.3461	2.8260	0.9830	1.3484	1.7726
QSTD	m=	2.11005	QA	m=	1.32128
	b=	-0.01868		b=	-0.01172
	r=	0.99998		r=	0.99998

Calculations

Vstd=	$\Delta Vol((Pa-\Delta P)/Pstd)(Tstd/Ta)$	Va=	$\Delta Vol((Pa-\Delta P)/Pa)$
Qstd=	Vstd/ΔTime	Qa=	Va/ΔTime
For subsequent flow rate calculations:			
Qstd=	$1/m \left(\left(\sqrt{\Delta H \left(\frac{Pa}{Pstd} \right) \left(\frac{Tstd}{Ta} \right)} \right) - b \right)$	Qa=	$1/m \left(\left(\sqrt{\Delta H \left(\frac{Ta}{Pa} \right)} \right) - b \right)$

Standard Conditions

Tstd:	298.15 °K
Pstd:	760 mm Hg
Key	
ΔH:	calibrator manometer reading (in H2O)
ΔP:	rootsmeter manometer reading (mm Hg)
Ta:	actual absolute temperature (°K)
Pa:	actual barometric pressure (mm Hg)
b:	intercept
m:	slope

RECALIBRATION

US EPA recommends annual recalibration per 1998 40 Code of Federal Regulations Part 50 to 51, Appendix B to Part 50, Reference Method for the Determination of Suspended Particulate Matter in the Atmosphere, 9.2.17, page 30

CALIBRATION REPORT OF WIND METER

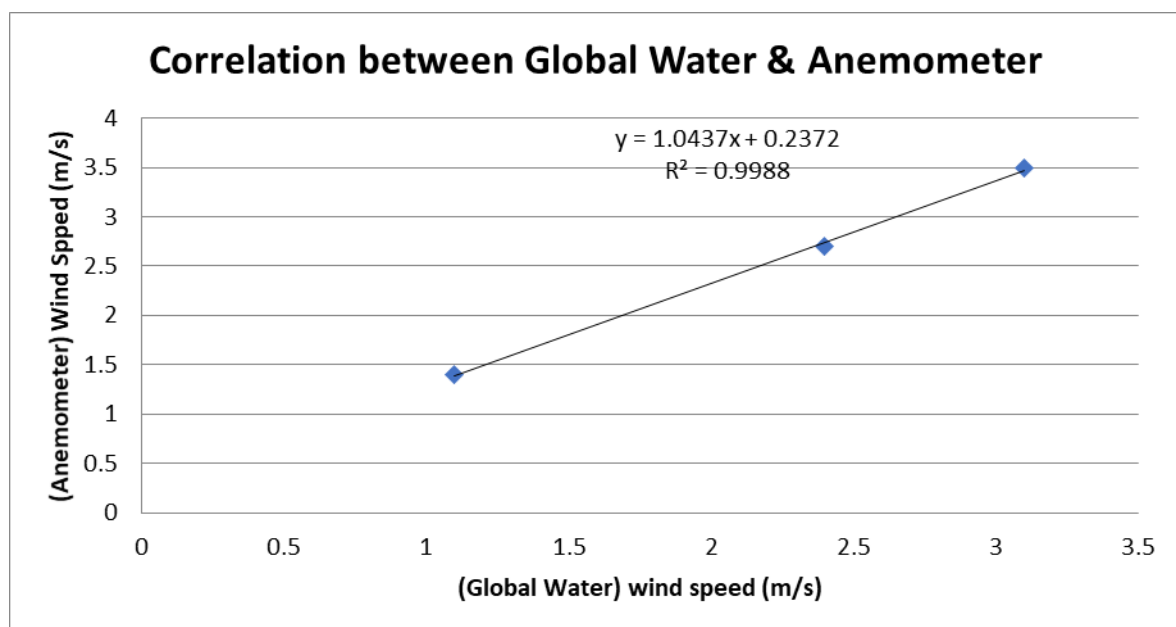
EP No.: EP-597/2021		Date of Calibration:	08-Jun-2022
Location: Sai O Trunk Sewer Sewage Pumping Station		Next Calibration Date:	07-Dec-2022
Brand: Global Water		Technician:	Ho Woo
Model: GL500-7-2	Equipment ID: WS-03		
Anemometer			
Brand: Smart Sensor			
Model: AR816	Equipment ID: WS-03		
Procedures:			
1. Wind Still Test:	The wind speed sensor was held by hand until stabilized.		
2. Wind Speed Test:	By direct comparison the reading between the wind speed sensor and the Anemometer.		
3. Wind Direction Test:	The wind meter was calibrated in-situ and compared with a marine compass from four directions.		

Wind Still Test:

Wind Speed (m/s)
0.00

Wind Speed Test:

Global Water (m/s)	Anemometer (m/s)
1.1	1.4
2.4	2.7
3.1	3.5


Remarks:

- Actual Wind Speed Value (m/s) = $1.1071 \times (\text{Reading of Global Water Instrument}) + 0.0643$
- Correlation coefficient (R^2) = 0.9988
- Acceptable Range: $R^2 \geq 0.99$



FUGRO TECHNICAL SERVICES LIMITED

Room 723 & 725, 7/F, Block B,
Profit Industrial Building,
1-15 Kwai Fung Crescent, Kwai Fong,
Hong Kong.

CALIBRATION REPORT OF WIND METER

Wind Direction Test:

	Marine Compass (o)
0	3
54	55
90	92
273	274

Cheung Wang Ching
Project Consultant

Report Date: 08/06/2022

Report No. : 212769CA220614

Page 1 of 1

CALIBRATION CERTIFICATE OF ANEMOMETER**Client Supplied Information**

Client : Fugro Technical Services Limited

Project : Calibration Services

Details of Unit Under Test, UUT

Description : Anemometer

Manufacturer : Smart Sensor

Model No. : AR816

Serial No. : N/A

Equipment ID. : AM-001

Next Calibration Date : 28-Mar-2023

Laboratory Information

Details of Reference Equipment –

Description : Reference Anemometer

Equipment ID. : R-101-4

Date of Calibration : 29-Mar-2022 Ambient Temperature : 22 °C

Calibration Location : Calibration Laboratory of FTS

Method Used : In-house Method R-C-279

Calibration Results :

Reference Reading (m/s)	UUT Reading (m/s)	Error (m/s)
2.1	2.0	-0.1
3.6	4.0	0.4
5.4	6.0	0.6
7.0	8.0	1.0
8.8	10.0	1.2

Remarks :

1. The equipment being used in this calibration is traceable to recognized National Standards.
2. The expanded uncertainty is 0.5 m/s with a coverage factor of 2 at a confidence level of 95%.
3. The reported readings in this calibration are an average from 10 trials.

Checked by : Cenny Date : 31-3-2022 Certified by : K. T. Leung Date : 1-4-2022
CA-R-297 (22/07/2009) Leung Kwok Tai (Assistant Manager)

**** End of Report ****

Noise Monitoring Equipment

CALIBRATION CERTIFICATE OF SOUND LEVEL METER

Client Supplied Information

Client : Fugro Technical Services Ltd.

Project : Calibration Services

Details of Unit Under Test, UUT

Description : Sound Level Meter

Manufacturer : Casella

	Meter	Microphone	Preamplifier
Model No.	CEL-63X	CE-251	CEL-495
Serial No.	1488293	02772	004020

Equipment ID : N/A

Next Calibration Date : 27-Jul-2023

Specification Limit : EN 61672-1: 2003 Class 1

Laboratory Information

Details of Reference Equipment -

Description : B & K Acoustic Multifunction Calibrator 4226 (Traditional free field setting)

Equipment ID. : R-108-1

Date Receipt of UUT : 27-Jul-2022

Date of Calibration : 28-Jul-2022

Calibration Location : Calibration Laboratory of FTS Ambient Temperature : 20±2 °C

Method Used : By direct comparison Relative Humidity : <80% R.H.

Calibration Results :

Parameters		Mean Value (dB)	Specification Limit(dB)
A-weighting frequency response	4000Hz	0.6	2.6 to -0.6
	2000Hz	1.0	2.8 to -0.4
	1000Hz	0.0	1.1 to -1.1
	500Hz	-3.3	-1.8 to -4.6
	250Hz	-8.6	-7.2 to -10.0
	125Hz	-16.1	-14.6 to -17.6
	63Hz	-26.1	-24.7 to -27.7
Differential level linearity	94dB-104dB	0.0	± 0.6
	104dB-114dB	0.0	± 0.6

Remarks :

- The equipment used in this calibration is traceable to recognized National Standards.
- For calibration: Reference SPL are 94, 104 & 114dB, range setting is 20-140dB & time weighting is fast
- The mean value is the average of four measurements.
- The values given in this Calibration Certificate only relate to unit under test and the values measured at the time of the test. Any uncertainties will not include allowance for the equipment long term drift, variations with environment changes, vibration and shock during transportation, overloading, mis-handling or the capability of any other laboratory to repeat the measurement.

Checked by : Ally Date : 1-8-2022 Certified by : Leung Kwok Tai Date : 2-8-2022
CA-R-297 (22/07/2009) Leung Kwok Tai (Assistant Manager)

** End of Report **

Report no.: 212769CA220043(2)

Page 1 of 1

CALIBRATION CERTIFICATE OF SOUND CALIBRATOR**Client Supplied Information**

Client : Fugro Technical Services Ltd.

Project : Calibration Services

Details of Unit Under Test, UUT

Description : Sound Calibrator
Manufacturer : Casella (Model CEL-120/1)
Serial No. : 4358250
Equipment ID : N/A
Next Calibration Date : 05-Jan-2023
Specification Limit : EN 60942: 2003 Class 1

Laboratory Information

Description : Reference Sound level meter
Equipment ID. : R-119-1
Date of Calibration : 06-Jan-2022
Ambient Temperature : 22 °C
Calibration Location : Calibration Laboratory of FTS
Relative Humidity : <80% R.H.
Method Used : By direct comparison

Calibration Results :

Parameters (Setting of UUT)	Mean Value (error of measurement)	Specification Limit(dB)
94dB	-0.2 dB	±0.4dB
114dB	-0.3 dB	

Remarks :

1. The equipment used in this calibration is traceable to recognized National Standards.
2. The mean value is the average of four measurements.
3. The equipment does comply with the specification limit.
4. The values given in this Calibration Certificate only relate to the values at the time of the test and any uncertainties will not include allowance for the equipment long term drift, variations with environment changes, vibration and shock during transportation, overloading, mis-handling or the capability of any other laboratory to repeat the measurement.

Checked by : C. Wong Date : 10-1-2022 Certified by : C. H. Leung Date : 11-1-2022
CA-R-297 (22/07/2009) Leung Kwok Tai (Assistant Manager)

**** End of Report ****

Report No. : 212769CA220614

Page 1 of 1

CALIBRATION CERTIFICATE OF ANEMOMETER**Client Supplied Information**

Client : Fugro Technical Services Limited

Project : Calibration Services

Details of Unit Under Test, UUT

Description : Anemometer

Manufacturer : Smart Sensor

Model No. : AR816

Serial No. : N/A

Equipment ID. : AM-001

Next Calibration Date : 28-Mar-2023

Laboratory Information

Details of Reference Equipment –

Description : Reference Anemometer

Equipment ID. : R-101-4

Date of Calibration : 29-Mar-2022 Ambient Temperature : 22 °C

Calibration Location : Calibration Laboratory of FTS

Method Used : In-house Method R-C-279

Calibration Results :

Reference Reading (m/s)	UUT Reading (m/s)	Error (m/s)
2.1	2.0	-0.1
3.6	4.0	0.4
5.4	6.0	0.6
7.0	8.0	1.0
8.8	10.0	1.2

Remarks :

1. The equipment being used in this calibration is traceable to recognized National Standards.
2. The expanded uncertainty is 0.5 m/s with a coverage factor of 2 at a confidence level of 95%.
3. The reported readings in this calibration are an average from 10 trials.

Checked by : Cenny Date : 31-3-2022 Certified by : K. T. Leung Date : 1-4-2022
CA-R-297 (22/07/2009) Leung Kwok Tai (Assistant Manager)

**** End of Report ****

Appendix D

Environmental Monitoring Schedule

Project: EP-597/2021 Sai O Trunk Sewer Sewage Pumping Station

Impact Air Quality & Noise Monitoring Schedule (September 2022)

Sun	Mon	Tue	Wed	Thur	Fri	Sat
				1September	2	3
4	5 <ul style="list-style-type: none"> • Site Inspection • AQM • NM 	6	7	8	9 <ul style="list-style-type: none"> • AQM 	10
11	12	13 <ul style="list-style-type: none"> • Site Inspection 	14	15 <ul style="list-style-type: none"> • AQM • NM 	16	17
18	19 <ul style="list-style-type: none"> • Site Inspection 	20	21 <ul style="list-style-type: none"> • AQM • NM 	22	23	24
25	26 <ul style="list-style-type: none"> • Site Inspection 	27 <ul style="list-style-type: none"> • AQM • NM 	28	29	30	

Remarks

1. Actual monitoring may be subjected to change due to any safety concern or adverse weather condition;
2. Air Quality Monitoring(AQM): 3 x 1-hours TSP Monitoring in every 6 days;
Monitoring Locations: CA_M1(a) Construction Site Boundary near Hong Kong Baptist Theological Seminary (HKBTS) Staff & Students Quarters
3. Noise Monitoring(NM): one set of Leq (30 min) between 0700 and 1900 hours on normal weekdays once a week;
Monitoring Locations: CN_M1 In front of the HKBTS Staff & Students Quarters
Monitoring Locations: CN_M2 In front of the HKBTS Administration and Education Block
4. Site Inspection: Once a week

Project: EP-597/2021 Sai O Trunk Sewer Sewage Pumping Station

Impact Air Quality & Noise Monitoring Schedule (October 2022)

Sun	Mon	Tue	Wed	Thur	Fri	Sat
						1 October
2	3 <ul style="list-style-type: none"> • Site inspection • AQM • NM 	4	5	6	7 <ul style="list-style-type: none"> • AQM 	8
9	10 <ul style="list-style-type: none"> • Site inspection 	11	12	13 <ul style="list-style-type: none"> • AQM • NM 	14	15
16	17 <ul style="list-style-type: none"> • Site inspection 	18	19 <ul style="list-style-type: none"> • AQM • NM 	20	21	22
23	24 <ul style="list-style-type: none"> • Site inspection 	25 <ul style="list-style-type: none"> • AQM • NM 	26	27	28	29
30	31 <ul style="list-style-type: none"> • Site inspection • AQM • NM 					

Remarks

1. Actual monitoring may be subjected to change due to any safety concern or adverse weather condition;
2. Air Quality Monitoring(AQM): 3 x 1-hours TSP Monitoring in every 6 days;
Monitoring Locations: CA_M1(a) Construction Site Boundary near Hong Kong Baptist Theological Seminary (HKBTS) Staff & Students Quarters
3. Noise Monitoring(NM): one set of Leq (30 min) between 0700 and 1900 hours on normal weekdays once a week;
Monitoring Locations: CN_M1 In front of the HKBTS Staff & Students Quarters
Monitoring Locations: CN_M2 In front of the HKBTS Administration and Education Block
4. Site Inspection: Once a week

Appendix E

Air Quality & Construction Noise Monitoring Results

1-hr TSP Monitoring Results

Monitoring Location : CA_M1(a) Construction Site Boundary near Hong Kong Baptist Theological Seminary (HKBTS) Staff & Students Quarters

Start Date	Start Time	Weather Condition	Filter Identification No	Elapsed-Time Meter		Sampling Time	Temperature (K)	Atmospheric Pressure	Filter Paper Weight			Flow Rate			Total Volume	Concentration			
				Start	Stop				Initial	Final	Particulate	Intial	Final	Average		Value	Average	Action	Limit
5-Sep-22	12:06	Fine	M10474	6132.51	6133.49	59	304.1	753.4	2.6579	2.6638	0.006	1.15	1.15	1.15	67.49	87.4	88.4	339	500
	13:08	Fine	M10478	6133.49	6134.47	59	304.1	753.4	2.7386	2.7458	0.007	1.15	1.15	1.15	67.49	106.7			
	14:11	Fine	M10479	6134.47	6135.45	59	304.1	753.4	2.7345	2.7393	0.005	1.15	1.15	1.15	67.49	71.1			
9-Sep-22	11:12	Fine	M10152	6135.45	6136.43	59	302.6	759.9	2.7693	2.7744	0.005	1.22	1.22	1.22	71.57	71.3	83.2	339	500
	12:14	Fine	M10149	6136.43	6137.41	59	302.6	759.9	2.7670	2.7731	0.006	1.22	1.22	1.22	71.57	85.2			
	13:17	Fine	M10153	6137.41	6138.39	59	302.6	759.9	2.7670	2.7730	0.006	1.10	1.10	1.10	64.42	93.1			
15-Sep-22	11:00	Fine	M10154	6138.39	6139.37	59	304.3	754.5	2.7640	2.7713	0.007	1.15	1.15	1.15	67.52	108.1	117.8	339	500
	12:02	Fine	M10155	6139.37	6140.35	59	304.3	754.5	2.7664	2.7728	0.006	1.03	1.03	1.03	60.41	105.9			
	13:05	Fine	M9817	6140.35	6141.33	59	304.3	754.5	2.7674	2.7768	0.009	1.15	1.15	1.15	67.52	139.2			
21-Sep-22	9:00	Fine	M10472	6141.33	6142.31	59	301.1	758.1	2.6486	2.6530	0.004	1.22	1.22	1.22	71.67	61.4	56.5	339	500
	10:01	Fine	M10473	6142.31	6143.29	59	301.1	758.1	2.6393	2.6444	0.005	1.28	1.28	1.28	75.25	67.8			
	11:02	Fine	M10471	6143.29	6144.27	59	301.1	758.1	2.6417	2.6443	0.003	1.10	1.10	1.10	64.51	40.3			
27-Sep-22	11:01	Fine	M10482	6144.27	6145.25	59	302.2	755.8	2.7457	2.7522	0.007	1.15	1.15	1.15	67.84	95.8	126.3	339	500
	12:04	Fine	M10481	6145.25	6146.23	59	302.2	755.8	2.7443	2.7506	0.006	1.15	1.15	1.15	67.84	92.9			
	13:09	Fine	M10480	6146.23	6147.21	59	302.2	755.8	2.7453	2.7582	0.013	1.15	1.15	1.15	67.84	190.1			
															Min	40.3			
															Max	190.1			
															Average	94.4			

Noise Monitoring Results

Monitoring Location : CN_M1 In front of the HKBTS Staff & Students Quarters

Date	Weather	Wind Speed (m/s)	Start Time	Noise Monitoring (30min)(dB(A))			
				Corrected Leq	Leq	L90	L10
5-Sep-22	Fine	0.8	10:04	65.8	62.8	60.5	65.0
15-Sep-22	Fine	0.6	13:14	67.8	64.8	61.0	66.0
21-Sep-22	Fine	0.4	11:24	65.3	62.3	61.0	64.0
27-Sep-22	Fine	0.3	13:27	65.8	62.8	59.5	65.0
Average :				66.3			
Baseline Level:				64.3			
Action Level :				When one valid documented complaint is received			
Limit Level :				70dB(A) for schools and 65dB(A) during school examination periods			

Monitoring Location : CN_M2 In front of the HKBTS Administration and Education Block

Date	Weather	Wind Speed (m/s)	Start Time	Noise Monitoring (30min)(dB(A))		
				Leq	L90	L10
5-Sep-22	Fine	0.6	10:34	60.7	57.5	64.0
15-Sep-22	Fine	0.8	13:57	60.3	58.5	63.0
21-Sep-22	Fine	0.3	11:59	59.6	56.5	61.0
27-Sep-22	Fine	0.4	14:19	59.1	57.5	60.2
Average :				60.0		
Baseline Level:				62.5		
Action Level :				When one valid documented complaint is received		
Limit Level :				70dB(A) for schools and 65dB(A) during school examination periods		

Remarks: 1. Noise results at CN_M1 were calculated by +3 dB (A) correction for free-field measurement.

Report No. : 181172EN221859



Page 1 of 1

Test Report on Analysis of Filters**Information Supplied by Client**

Client : Fugro Technical Services Ltd.

Client's address : 13/F, Fugro House – KCC2, No.1 Kwai On Road, Kwai Chung, N.T., H.K.

Project : Provision of ET Services for Sai O Trunk Sewer Sewage Pumping Station

Sample description : 3 samples of TSP filter paper

Sample identification : -

Sampling date : -

Test required : Provision of conditioned & tared filter paper and subsequent reconditioning and reweighing of returned filter paper for TSP monitoring

Laboratory Information

Filter paper I.D. : M10149, M10152, M10153

Date of receipt of sample : 09/09/2022

Date test completed : 14/09/2022

Test method used : USEPA Method 40 CFR Part 50 Appendix B.

Results :

Filter paper I.D.	Initial wt. of filter, g	Final wt. of filter, g
M10149	2.7670	2.7731
M10152	2.7693	2.7744
M10153	2.7670	2.7730

Supervised by : K.F. Wong

Certified by : Approved Signatory: HO Kin Man, John
Assistant General Manager – LaboratoriesDate : 14/9/2022
** End of Report ***Note : This report refers only to the sample(s) tested and the result(s) applied to the sample(s) as received.*

Report No. : 181172EN221859(1)



Page 1 of 1

Test Report on Analysis of Filters**Information Supplied by Client**

Client : Fugro Technical Services Ltd.

Client's address : 13/F, Fugro House – KCC2, No.1 Kwai On Road, Kwai Chung, N.T., H.K.

Project : Provision of ET Services for Sai O Trunk Sewer Sewage Pumping Station

Sample description : 3 samples of TSP filter paper

Sample identification : -

Sampling date : -

Test required : Provision of conditioned & tared filter paper and subsequent reconditioning and reweighing of returned filter paper for TSP monitoring

Laboratory Information

Filter paper I.D. : M9817, M10154, M10155

Date of receipt of sample : 15/09/2022

Date test completed : 17/09/2022

Test method used : USEPA Method 40 CFR Part 50 Appendix B.

Results :

Filter paper I.D.	Initial wt. of filter, g	Final wt. of filter, g
M9817	2.7674	2.7768
M10154	2.7640	2.7713
M10155	2.7664	2.7728

Supervised by : K.F. Wong

Certified by : Approved Signatory: HO Kin Man, John
Assistant General Manager – LaboratoriesDate : 21/9/2022
** End of Report ***Note : This report refers only to the sample(s) tested and the result(s) applied to the sample(s) as received.*

Report No. : 181172EN221859(2)



Page 1 of 1

Test Report on Analysis of Filters**Information Supplied by Client**

Client : Fugro Technical Services Ltd.

Client's address : 13/F, Fugro House – KCC2, No.1 Kwai On Road, Kwai Chung, N.T., H.K.

Project : Provision of ET Services for Sai O Trunk Sewer Sewage Pumping Station

Sample description : 3 samples of TSP filter paper

Sample identification : -

Sampling date : -

Test required : Provision of conditioned & tared filter paper and subsequent reconditioning and reweighing of returned filter paper for TSP monitoring

Laboratory Information

Filter paper I.D. : M10471, M10472, M10473

Date of receipt of sample : 21/09/2022

Date test completed : 23/09/2022

Test method used : USEPA Method 40 CFR Part 50 Appendix B.

Results :

Filter paper I.D.	Initial wt. of filter, g	Final wt. of filter, g
M10471	2.6417	2.6443
M10472	2.6486	2.6530
M10473	2.6393	2.6444

Supervised by : K.F. Wong

Certified by : Approved Signatory: HO Kin Man, John
Assistant General Manager – LaboratoriesDate : 28/9/2022
** End of Report ***Note : This report refers only to the sample(s) tested and the result(s) applied to the sample(s) as received.*

Report No. : 181172EN221859(3)



Page 1 of 1

Test Report on Analysis of Filters
Information Supplied by Client

Client : Fugro Technical Services Ltd.

Client's address : 13/F, Fugro House – KCC2, No.1 Kwai On Road, Kwai Chung, N.T., H.K.

Project : Provision of ET Services for Sai O Trunk Sewer Sewage Pumping Station

Sample description : 3 samples of TSP filter paper

Sample identification : -

Sampling date : -

Test required : Provision of conditioned & tared filter paper and subsequent reconditioning and reweighing of returned filter paper for TSP monitoring

Laboratory Information

Filter paper I.D. : M10474, M10478, M10479

Date of receipt of sample : 23/09/2022

Date test completed : 26/09/2022

Test method used : USEPA Method 40 CFR Part 50 Appendix B.

Results :

Filter paper I.D.	Initial wt. of filter, g	Final wt. of filter, g
M10474	2.6579	2.6638
M10478	2.7386	2.7458
M10479	2.7345	2.7393

Supervised by : K.F. Wong

Certified by : 

Approved Signatory: HO Kin Man, John
Assistant General Manager – Laboratories

Date : 28/9/2022
**** End of Report ****
Note : This report refers only to the sample(s) tested and the result(s) applied to the sample(s) as received.

Report No. : 181172EN221859(4)



Page 1 of 1

Test Report on Analysis of Filters**Information Supplied by Client**

Client : Fugro Technical Services Ltd.

Client's address : 13/F, Fugro House – KCC2, No.1 Kwai On Road, Kwai Chung, N.T., H.K.

Project : Provision of ET Services for Sai O Trunk Sewer Sewage Pumping Station

Sample description : 3 samples of TSP filter paper

Sample identification : -

Sampling date : -

Test required : Provision of conditioned & tared filter paper and subsequent reconditioning and reweighing of returned filter paper for TSP monitoring

Laboratory Information

Filter paper I.D. : M10480, M10481, M10482

Date of receipt of sample : 27/09/2022

Date test completed : 28/09/2022

Test method used : USEPA Method 40 CFR Part 50 Appendix B.

Results :

Filter paper I.D.	Initial wt. of filter, g	Final wt. of filter, g
M10480	2.7453	2.7582
M10481	2.7443	2.7506
M10482	2.7457	2.7522

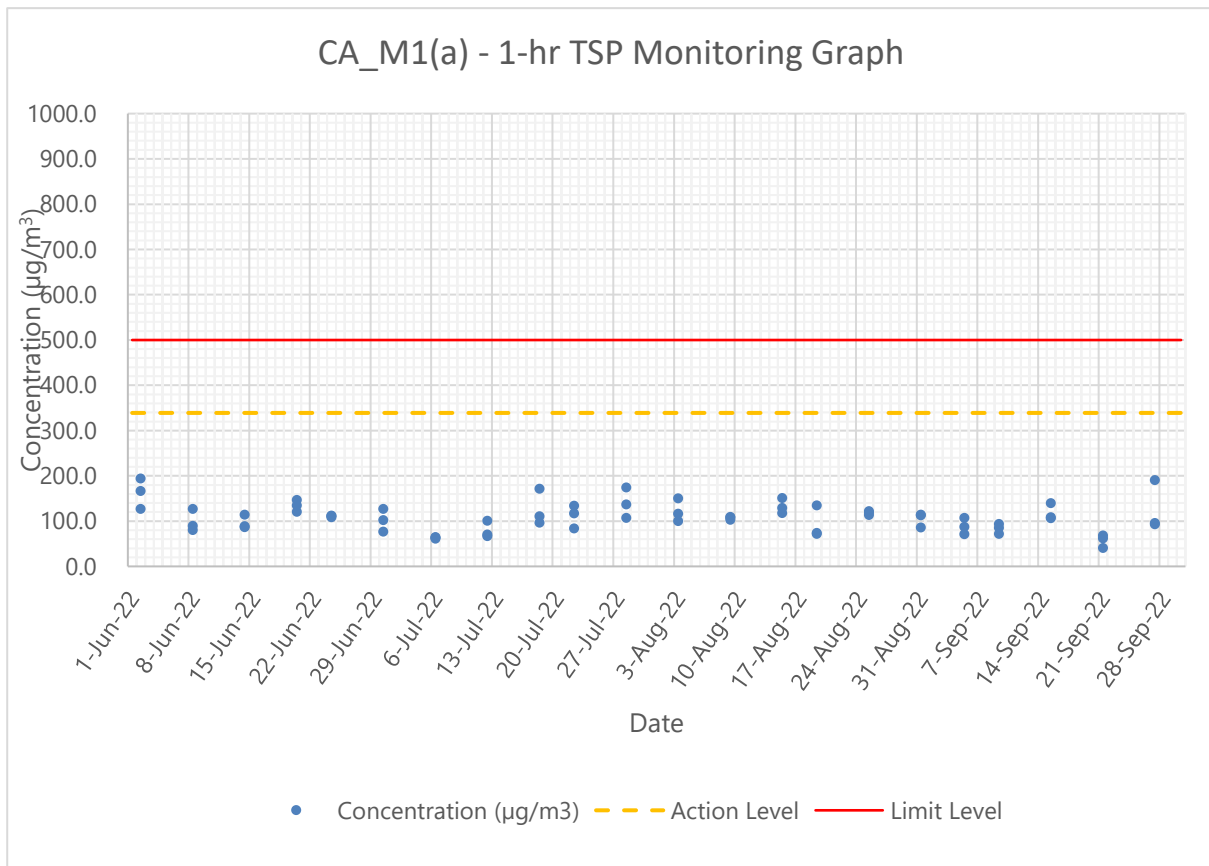
Supervised by : K.F. Wong

Certified by : 
Approved Signatory: HO Kin Man, John
Assistant General Manager – LaboratoriesDate : 28/9/2022
** End of Report ***Note : This report refers only to the sample(s) tested and the result(s) applied to the sample(s) as received.*

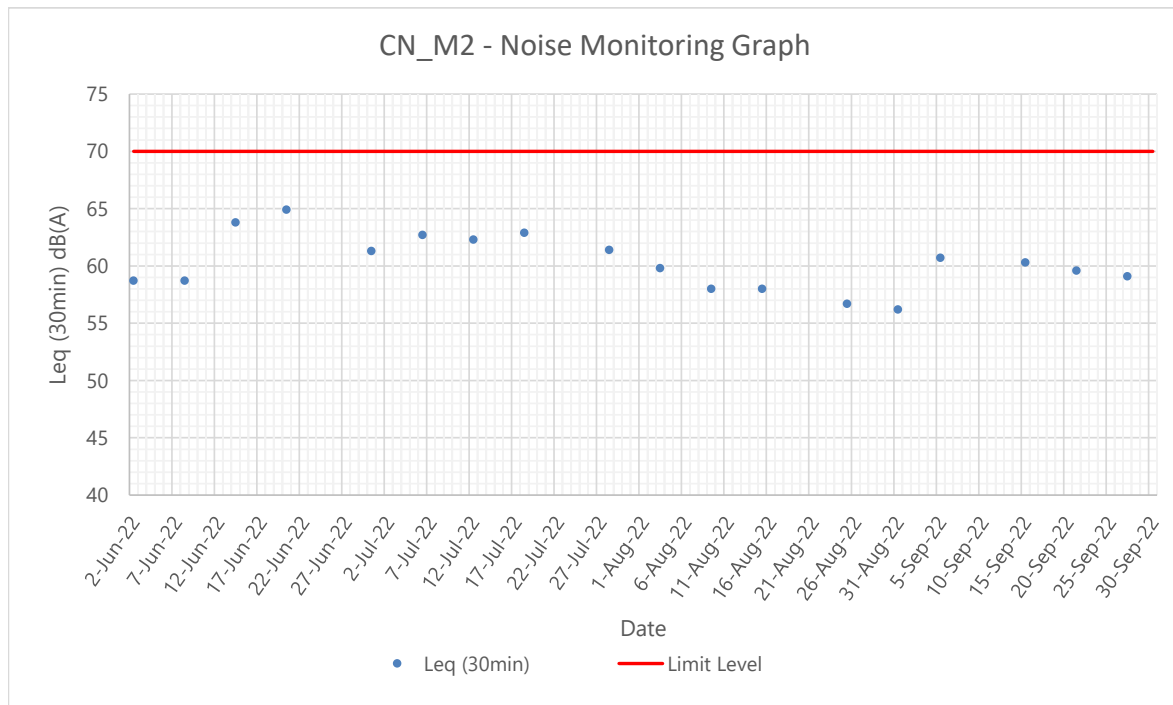
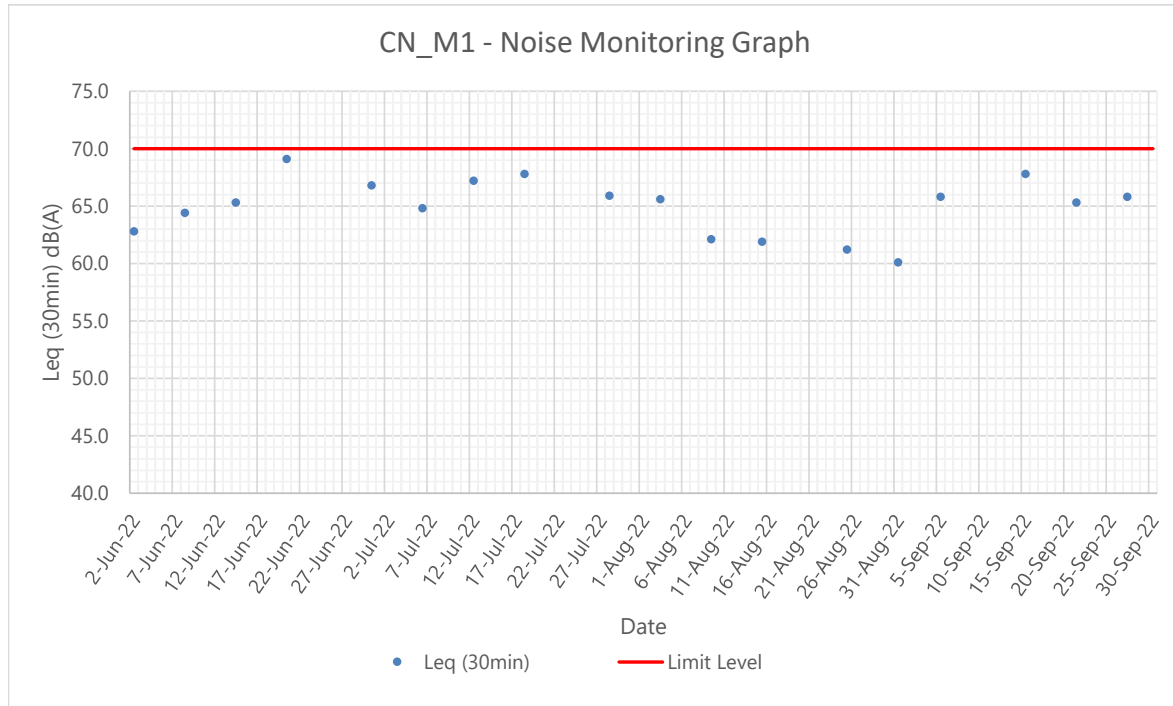
Appendix F

Air Quality & Construction Noise
Monitoring Graphs

1-hr TSP Monitoring Graph



Noise Monitoring Graph



Appendix G

Action and Limit Level

Action and Limit Levels for Air Quality

Monitoring Parameter	Monitoring Station	Action Level	Limit Level
1-hour TSP	CA_M1(a)	339 $\mu\text{g}/\text{m}^3$	500 $\mu\text{g}/\text{m}^3$

Action and Limit Levels for Construction Noise

Monitoring Parameter	Monitoring Station	Action Level	Limit Level
0700-1900 hours in normal weekdays LA_{eq} (30min)	CN_M1	When one documented complaint is received	70dB(A) during normal teaching period & 65 dB(A) during examination periods
	CN_M2		

Remark:

CN_M1: Free-field measurement (+3 dB(A) correction has been applied).

Appendix H

Event and Action Plan

Event and Action Plan for Air Quality (Construction Dust)

EVENT	ACTION			
	ET	IEC	ER	Contractor
Action level being exceeded by one sampling	<ol style="list-style-type: none"> 1. Identify source, investigate the causes of complaint and propose remedial measures; 2. Inform Contractor, IEC and ER; 3. Repeat measurement to confirm finding; and 4. Increase monitoring frequency to daily. 	<ol style="list-style-type: none"> 1. Check monitoring data submitted by ET; 2. Check Contractor's working method; and 3. Review and advise the ET and ER on the effectiveness of the proposed remedial measures. 	<ol style="list-style-type: none"> 1. Notify Contractor. 	<ol style="list-style-type: none"> 1. Identify source(s), investigate the causes of exceedance and propose remedial measures; 2. Implement remedial measures; and 3. Amend working methods agreed with the ER as appropriate.
Action level being exceeded by two or more consecutive sampling	<ol style="list-style-type: none"> 1. Identify source; 2. Inform Contractor, IEC and ER; 3. Advise the Contractor and ER on the effectiveness of the proposed remedial measures; 4. Repeat measurements to confirm findings; 5. Increase monitoring frequency to daily; 6. Discuss with IEC and Contractor on remedial actions required; 7. If exceedance continues, arrange meeting with Contractor, IEC and ER; and 8. If exceedance stops, cease additional monitoring. 	<ol style="list-style-type: none"> 1. Check monitoring data submitted by ET; 2. Check Contractor's working method; 3. Discuss with ET, ER and Contractor on possible remedial measures; 4. Advise the ET and ER on the effectiveness of the proposed remedial measures; and 5. Supervise Implementation of remedial measures. 	<ol style="list-style-type: none"> 1. Confirm receipt of notification of exceedance in writing; 2. Notify Contractor; 3. Ensure remedial measures properly implemented. 	<ol style="list-style-type: none"> 1. Identify source and investigate the causes of exceedance; 2. Submit proposals for remedial measures to the ER with a copy to ET and IEC within three working days of notification; 3. Implement the agreed proposals; and 4. Amend proposal as appropriate.
Limit level being exceeded by one sampling	<ol style="list-style-type: none"> 1. Identify source, investigate the causes of exceedance and propose remedial measures; 2. Inform Contractor, IEC, ER, and EPD; 3. Repeat measurement to confirm finding; 4. Increase monitoring frequency to daily; and 5. Assess effectiveness of Contractor's remedial actions and keep IEC, EPD and ER informed of the results. 	<ol style="list-style-type: none"> 1. Check monitoring data submitted by ET; 2. Check Contractor's working method; 3. Discuss with ET and Contractor on possible remedial measures; 4. Advise the ER on the effectiveness of the proposed remedial measures; and 5. Supervise implementation of remedial measures. 	<ol style="list-style-type: none"> 1. Confirm receipt of notification of exceedance in writing; 2. Notify Contractor; 3. Ensure remedial measures properly implemented. 	<ol style="list-style-type: none"> 1. Identify source(s) and investigate the causes of exceedance; 2. Take immediate action to avoid further exceedance; 3. Submit proposals for remedial measures to ER with a copy to ET and IEC within three working days of notification; 4. Implement the agreed proposals; and 5. Amend proposal if appropriate.
Limit level being exceeded by two or more consecutive sampling	<ol style="list-style-type: none"> 1. Notify IEC, ER, Contractor and EPD; 2. Identify source; 3. Repeat measurement to confirm findings; 4. Increase monitoring frequency to daily; 5. Carry out analysis of Contractor's working procedures to determine possible mitigation to be implemented; 6. Arrange meeting with IEC and ER to discuss the remedial actions to be taken; 7. Assess effectiveness of Contractor's remedial actions and keep IEC, EPD and ER informed of the results; and 8. If exceedance stops, cease additional monitoring. 	<ol style="list-style-type: none"> 1. Check monitoring data submitted by the ET; 2. Discuss amongst ER, ET, and Contractor on the potential remedial actions; 3. Review Contractor's remedial actions whenever necessary to assure their effectiveness and advise the ER accordingly; and 4. Supervise the implementation of remedial measures. 	<ol style="list-style-type: none"> 1. Confirm receipt of notification of exceedance in writing; 2. In consultation with the ET and IEC, agree with the Contractor on the remedial measures to be implemented; 3. Supervise the implementation of remedial measures; and 4. If exceedance continues, consider what portion of the work is responsible and instruct the Contractor to stop that portion of work until the exceedance is abated. 	<ol style="list-style-type: none"> 1. Identify source(s) and investigate the causes of exceedance; 2. Take immediate action to avoid further exceedance; 3. Submit proposals for remedial measures to the ER with a copy to the IEC and ET within three working days of notification; 4. Implement the agreed proposals; 5. Revise and resubmit proposals if problem still not under control; and 6. Stop the relevant portion of works as determined by the ER until the exceedance is abated.

Event and Action Plan for Noise (Construction Noise)

EVENT	ACTION			
	ET	IEC	ER	Contractor
Action Level	<ol style="list-style-type: none"> 1. Notify IEC and Contractor; 2. Carry out investigation; 3. Report the results of investigation to the IEC, ER and Contractor; 4. Discuss with the Contractor and formulate remedial measures; and 5. Increase monitoring frequency to check mitigation effectiveness. 	<ol style="list-style-type: none"> 1. Review the analyzed results submitted by the ET; 2. Review the proposed remedial measures by the Contractor and advise the ER accordingly; and 3. Supervise the implementation of remedial measures. 	<ol style="list-style-type: none"> 1. Confirm receipt of notification of failure in writing; 2. Notify Contractor; 3. Require Contractor to propose remedial measures for the analyzed noise problem; and 4. Ensure remedial measures are properly implemented. 	<ol style="list-style-type: none"> 1. Submit noise mitigation proposals to IEC; and 2. Implement noise mitigation proposals.
Limit Level	<ol style="list-style-type: none"> 1. Identify source; 2. Inform IEC, ER, EPD and Contractor; 3. Repeat measurements to confirm findings; 4. Increase monitoring frequency; 5. Carry out analysis of Contractor's working procedures to determine possible mitigation to be implemented; 6. Inform IEC, ER and EPD the causes and actions taken for the exceedances; 7. Assess effectiveness of Contractor's remedial actions and keep IEC, EPD and ER informed of the results; and 8. If exceedance stops, cease additional monitoring. 	<ol style="list-style-type: none"> 1. Discuss amongst ER, ET, and Contractor on the potential remedial actions; 2. Review Contractors remedial actions whenever necessary to assure their effectiveness and advise the ER accordingly; and 3. Supervise the implementation of remedial measures. 	<ol style="list-style-type: none"> 1. Confirm receipt of notification of failure in writing; 2. Notify Contractor; 3. Require Contractor to propose remedial measures for the analyzed noise problem; 4. Ensure remedial measures properly implemented; and 5. If exceedance continues, consider what portion of the work is responsible and instruct the Contractor to stop that portion of work until the exceedance is abated. 	<ol style="list-style-type: none"> 1. Take immediate action to avoid further exceedance; 2. Submit proposals for remedial actions to IEC within 3 working days of notification; 3. Implement the agreed proposals; 4. Resubmit proposals if problem still not under control; and 5. Stop the relevant portion of works as determined by the ER until the exceedance is abated.

Appendix I

Weather and Meteorological

Conditions during Reporting Month

Weather Condition (September 2022)

Date	Mean Pressure (hPa)	Air Temperature			Mean Relative Humidity (%)	Total Rainfall (mm)
		Maximum (°C)	Mean (°C)	Minimum (°C)		
1 September 2022	1007.9	32.9	29.4	26.9	78	2.8
2 September 2022	1005.9	32.3	29.5	27.3	63	0
3 September 2022	1002.8	33.9	30	26.9	54	0
4 September 2022	1002.9	34.7	30.8	27.7	55	0
5 September 2022	1004.4	35.3	31.1	28.8	52	0
6 September 2022	1008.2	34.5	30.8	28.4	61	0
7 September 2022	1013.3	29.6	28.4	26.7	81	8.6
8 September 2022	1014.2	32.8	29.5	27.8	70	Trace
9 September 2022	1013.1	33.3	29.6	27.5	55	0
10 September 2022	1011.4	31.4	28.9	27.6	76	Trace
11 September 2022	1009.1	32.1	29.4	27.4	78	0
12 September 2022	1007.4	33.7	30.8	28.2	66	0
13 September 2022	1007.3	35.9	31.7	28.8	56	0
14 September 2022	1007	35.5	31.7	29.6	46	0
15 September 2022	1005.9	34.5	31.3	28.7	52	0
16 September 2022	1005.1	33.8	30.8	28.6	63	Trace
17 September 2022	1006	33.9	31.1	29.1	69	Trace
18 September 2022	1005.7	34	30.1	27.4	77	20.3
19 September 2022	1005.9	32.3	28.8	25.9	77	3.3
20 September 2022	1008.2	30.7	28.9	26.2	79	3.5
21 September 2022	1010.7	30.4	28.1	25.8	72	8.5
22 September 2022	1011.1	31.2	28.5	26.9	73	0
23 September 2022	1010.8	32.1	28.5	25.6	77	13.4
24 September 2022	1011.2	31	28.3	25.8	71	0
25 September 2022	1010.4	32.7	28.8	26.9	71	0
26 September 2022	1009.1	33.7	29.4	27.2	70	0
27 September 2022	1007.7	32.3	29.2	28.1	72	Trace
28 September 2022	1008	31.2	28.8	27.7	73	0
29 September 2022	1010.1	29.7	28.0	25.0	81	8.1
30 September 2022	1012.3	28.3	26.4	24.8	91	102.7

Remark:

- Trace means rainfall less than 0.05 mm.

Source: Hong Kong Observatory

Appendix J

Wind Data

Wind Data (September 2022)

Date & Time	Wind Speed (m/s)	Wind Direction	Date & Time	Wind Speed (m/s)	Wind Direction
01 Sep 2022 00:00	0.0	-	02 Sep 2022 00:00	0.0	-
01 Sep 2022 01:00	0.0	-	02 Sep 2022 01:00	0.2	W
01 Sep 2022 02:00	0.0	-	02 Sep 2022 02:00	0.0	-
01 Sep 2022 03:00	0.0	-	02 Sep 2022 03:00	0.3	N
01 Sep 2022 04:00	0.0	-	02 Sep 2022 04:00	0.1	NWW
01 Sep 2022 05:00	0.1	SE	02 Sep 2022 05:00	0.7	NWW
01 Sep 2022 06:00	0.0	-	02 Sep 2022 06:00	0.7	NWW
01 Sep 2022 07:00	0.2	N	02 Sep 2022 07:00	0.1	NWW
01 Sep 2022 08:00	0.0	-	02 Sep 2022 08:00	1.2	NWW
01 Sep 2022 09:00	0.2	S	02 Sep 2022 09:00	1.6	NWW
01 Sep 2022 10:00	0.0	-	02 Sep 2022 10:00	1.0	SWW
01 Sep 2022 11:00	0.0	-	02 Sep 2022 11:00	1.1	SWW
01 Sep 2022 12:00	0.7	NW	02 Sep 2022 12:00	1.9	N
01 Sep 2022 13:00	0.8	NW	02 Sep 2022 13:00	1.0	N
01 Sep 2022 14:00	2.0	SEE	02 Sep 2022 14:00	1.8	NWW
01 Sep 2022 15:00	0.1	SEE	02 Sep 2022 15:00	2.2	NWW
01 Sep 2022 16:00	1.3	N	02 Sep 2022 16:00	2.4	NWW
01 Sep 2022 20:00	0.2	W	02 Sep 2022 17:00	1.8	NWW
01 Sep 2022 18:00	0.0	-	02 Sep 2022 18:00	1.4	SW
01 Sep 2022 19:00	0.1	SES	02 Sep 2022 19:00	1.7	SW
01 Sep 2022 20:00	0.0	-	02 Sep 2022 20:00	0.4	NWW
01 Sep 2022 21:00	0.0	-	02 Sep 2022 21:00	0.6	NWW
01 Sep 2022 22:00	0.1	NWW	02 Sep 2022 22:00	0.1	N
01 Sep 2022 23:00	0.0	-	02 Sep 2022 23:00	0.1	N

Wind Data (September 2022)

Date & Time	Wind Speed (m/s)	Wind Direction	Date & Time	Wind Speed (m/s)	Wind Direction
3 Sep 2022 00:00	0.1	S	4 Sep 2022 00:00	0.1	W
3 Sep 2022 01:00	0.0	-	4 Sep 2022 01:00	0.0	-
3 Sep 2022 02:00	0.5	W	4 Sep 2022 02:00	0.1	SWW
3 Sep 2022 03:00	0.4	W	4 Sep 2022 03:00	0.9	SWW
3 Sep 2022 04:00	1.0	W	4 Sep 2022 04:00	0.2	N
3 Sep 2022 05:00	0.3	W	4 Sep 2022 05:00	0.5	N
3 Sep 2022 06:00	0.3	SWW	4 Sep 2022 06:00	0.0	-
3 Sep 2022 07:00	0.1	SWW	4 Sep 2022 07:00	0.5	NWW
3 Sep 2022 08:00	2.5	N	4 Sep 2022 08:00	1.6	W
3 Sep 2022 09:00	0.8	N	4 Sep 2022 09:00	3.2	W
3 Sep 2022 10:00	1.3	NWW	4 Sep 2022 10:00	3.0	NWW
3 Sep 2022 11:00	0.9	NWW	4 Sep 2022 11:00	1.0	NWW
3 Sep 2022 12:00	2.1	W	4 Sep 2022 12:00	1.1	SW
3 Sep 2022 13:00	1.2	W	4 Sep 2022 13:00	0.8	SW
3 Sep 2022 14:00	1.0	SEE	4 Sep 2022 14:00	1.9	N
3 Sep 2022 15:00	1.2	SEE	4 Sep 2022 15:00	0.9	N
3 Sep 2022 16:00	0.7	SWW	4 Sep 2022 16:00	1.2	W
3 Sep 2022 17:00	0.7	SWW	4 Sep 2022 17:00	0.1	W
3 Sep 2022 18:00	0.3	SWW	4 Sep 2022 18:00	0.0	-
3 Sep 2022 19:00	0.6	N	4 Sep 2022 19:00	0.0	-
3 Sep 2022 20:00	0.2	W	4 Sep 2022 20:00	0.0	-
3 Sep 2022 21:00	0.3	W	4 Sep 2022 21:00	0.0	-
3 Sep 2022 22:00	0.2	SWW	4 Sep 2022 22:00	0.0	-
3 Sep 2022 23:00	0.0	-	4 Sep 2022 23:00	0.0	-

Wind Data (September 2022)

Date & Time	Wind Speed (m/s)	Wind Direction	Date & Time	Wind Speed (m/s)	Wind Direction
5 Sep 2022 00:00	0.0	-	6 Sep 2022 00:00	0.0	-
5 Sep 2022 01:00	0.0	-	6 Sep 2022 01:00	0.0	-
5 Sep 2022 02:00	0.0	-	6 Sep 2022 02:00	0.0	-
5 Sep 2022 03:00	0.0	-	6 Sep 2022 03:00	0.0	-
5 Sep 2022 04:00	0.0	-	6 Sep 2022 04:00	0.0	-
5 Sep 2022 05:00	0.1	S	6 Sep 2022 05:00	0.0	-
5 Sep 2022 06:00	0.0	-	6 Sep 2022 06:00	0.0	-
5 Sep 2022 07:00	0.0	-	6 Sep 2022 07:00	0.0	-
5 Sep 2022 08:00	0.0	-	6 Sep 2022 08:00	0.0	-
5 Sep 2022 09:00	0.1	SWW	6 Sep 2022 09:00	0.0	-
5 Sep 2022 10:00	0.0	-	6 Sep 2022 10:00	0.0	-
5 Sep 2022 11:00	0.0	-	6 Sep 2022 11:00	0.2	SWS
5 Sep 2022 12:00	0.4	NE	6 Sep 2022 12:00	1.1	SE
5 Sep 2022 13:00	0.2	NE	6 Sep 2022 13:00	4.0	SE
5 Sep 2022 14:00	0.0	-	6 Sep 2022 14:00	2.3	SEE
5 Sep 2022 15:00	0.0	-	6 Sep 2022 15:00	1.9	SEE
5 Sep 2022 16:00	0.1	NEE	6 Sep 2022 16:00	0.8	N
5 Sep 2022 17:00	0.0	NEE	6 Sep 2022 17:00	0.5	N
5 Sep 2022 18:00	0.0	-	6 Sep 2022 18:00	0.5	SEE
5 Sep 2022 19:00	0.0	-	6 Sep 2022 19:00	1.2	SEE
5 Sep 2022 20:00	0.0	-	6 Sep 2022 20:00	1.6	SEE
5 Sep 2022 21:00	0.0	-	6 Sep 2022 21:00	0.3	SEE
5 Sep 2022 22:00	0.0	-	6 Sep 2022 22:00	0.3	E
5 Sep 2022 23:00	0.0	-	6 Sep 2022 23:00	0.1	E

Wind Data (September 2022)

Date & Time	Wind Speed (m/s)	Wind Direction	Date & Time	Wind Speed (m/s)	Wind Direction
7 Sep 2022 00:00	0.2	SEE	8 Sep 2022 00:00	0.9	E
7 Sep 2022 01:00	0.0	-	8 Sep 2022 01:00	0.0	-
7 Sep 2022 02:00	0.3	N	8 Sep 2022 02:00	0.1	E
7 Sep 2022 03:00	0.0	-	8 Sep 2022 03:00	0.0	-
7 Sep 2022 04:00	0.0	-	8 Sep 2022 04:00	0.1	E
7 Sep 2022 05:00	0.1	E	8 Sep 2022 05:00	0.0	-
7 Sep 2022 06:00	0.4	SEE	8 Sep 2022 06:00	0.0	-
7 Sep 2022 07:00	0.3	SEE	8 Sep 2022 07:00	0.0	-
7 Sep 2022 08:00	0.2	E	8 Sep 2022 08:00	0.0	-
7 Sep 2022 09:00	0.1	E	8 Sep 2022 09:00	0.2	N
7 Sep 2022 10:00	0.6	E	8 Sep 2022 10:00	0.6	SE
7 Sep 2022 11:00	0.2	E	8 Sep 2022 11:00	0.8	SE
7 Sep 2022 12:00	1.2	N	8 Sep 2022 12:00	1.3	S
7 Sep 2022 13:00	1.8	N	8 Sep 2022 13:00	3.2	S
7 Sep 2022 14:00	0.8	E	8 Sep 2022 14:00	2.9	SE
7 Sep 2022 15:00	1.4	E	8 Sep 2022 15:00	2.6	SE
7 Sep 2022 16:00	1.8	SEE	8 Sep 2022 16:00	3.3	SE
7 Sep 2022 17:00	1.4	SEE	8 Sep 2022 17:00	1.8	SE
7 Sep 2022 18:00	0.0	-	8 Sep 2022 18:00	0.7	N
7 Sep 2022 19:00	0.2	SEE	8 Sep 2022 19:00	0.2	N
7 Sep 2022 20:00	0.5	SEE	8 Sep 2022 20:00	0.2	SES
7 Sep 2022 21:00	1.1	SEE	8 Sep 2022 21:00	0.2	SES
7 Sep 2022 22:00	1.5	N	8 Sep 2022 22:00	0.3	SEE
7 Sep 2022 23:00	1.2	N	8 Sep 2022 23:00	0.0	-

Wind Data (September 2022)

Date & Time	Wind Speed (m/s)	Wind Direction	Date & Time	Wind Speed (m/s)	Wind Direction
9 Sep 2022 00:00	0.0	-	10 Sep 2022 00:00	0.0	-
9 Sep 2022 01:00	0.0	-	10 Sep 2022 01:00	0.0	-
9 Sep 2022 02:00	0.0	-	10 Sep 2022 02:00	0.0	-
9 Sep 2022 03:00	0.0	-	10 Sep 2022 03:00	0.0	-
9 Sep 2022 04:00	0.0	-	10 Sep 2022 04:00	0.0	-
9 Sep 2022 05:00	0.0	-	10 Sep 2022 05:00	0.0	-
9 Sep 2022 06:00	0.0	-	10 Sep 2022 06:00	0.0	-
9 Sep 2022 07:00	0.0	-	10 Sep 2022 07:00	0.0	-
9 Sep 2022 08:00	0.2	W	10 Sep 2022 08:00	0.0	-
9 Sep 2022 09:00	0.1	W	10 Sep 2022 09:00	0.2	NEN
9 Sep 2022 10:00	0.3	SW	10 Sep 2022 10:00	0.2	N
9 Sep 2022 11:00	0.2	SW	10 Sep 2022 11:00	0.2	N
9 Sep 2022 12:00	0.0	-	10 Sep 2022 12:00	0.7	SEE
9 Sep 2022 13:00	1.3	SE	10 Sep 2022 13:00	2.9	SEE
9 Sep 2022 14:00	1.3	N	10 Sep 2022 14:00	2.0	SEE
9 Sep 2022 15:00	3.5	N	10 Sep 2022 15:00	3.5	SEE
9 Sep 2022 16:00	3.5	SEE	10 Sep 2022 16:00	1.7	SE
9 Sep 2022 17:00	2.8	SEE	10 Sep 2022 17:00	1.1	SE
9 Sep 2022 18:00	2.3	SEE	10 Sep 2022 18:00	0.1	SEE
9 Sep 2022 19:00	0.7	SEE	10 Sep 2022 19:00	0.2	SEE
9 Sep 2022 20:00	0.2	SEE	10 Sep 2022 20:00	0.0	-
9 Sep 2022 21:00	0.2	SEE	10 Sep 2022 21:00	0.0	-
9 Sep 2022 22:00	0.2	SEE	10 Sep 2022 22:00	0.0	-
9 Sep 2022 23:00	0.1	SEE	10 Sep 2022 23:00	0.0	-

Wind Data (September 2022)

Date & Time	Wind Speed (m/s)	Wind Direction	Date & Time	Wind Speed (m/s)	Wind Direction
11 Sep 2022 00:00	0.0	-	12 Sep 2022 00:00	0.0	-
11 Sep 2022 01:00	0.0	-	12 Sep 2022 01:00	0.0	-
11 Sep 2022 02:00	0.0	-	12 Sep 2022 02:00	0.0	-
11 Sep 2022 03:00	0.0	-	12 Sep 2022 03:00	0.0	-
11 Sep 2022 04:00	0.0	-	12 Sep 2022 04:00	0.0	-
11 Sep 2022 05:00	0.0	-	12 Sep 2022 05:00	0.0	-
11 Sep 2022 06:00	0.0	-	12 Sep 2022 06:00	0.1	SWW
11 Sep 2022 07:00	0.0	-	12 Sep 2022 07:00	0.1	SWW
11 Sep 2022 08:00	0.0	-	12 Sep 2022 08:00	0.9	SWW
11 Sep 2022 09:00	1.5	SWW	12 Sep 2022 09:00	0.2	SWW
11 Sep 2022 10:00	1.6	SWW	12 Sep 2022 10:00	0.0	-
11 Sep 2022 11:00	0.7	SWW	12 Sep 2022 11:00	0.1	SE
11 Sep 2022 12:00	1.4	W	12 Sep 2022 12:00	0.0	-
11 Sep 2022 13:00	0.9	W	12 Sep 2022 13:00	0.0	-
11 Sep 2022 14:00	0.2	S	12 Sep 2022 14:00	0.0	-
11 Sep 2022 15:00	0.3	S	12 Sep 2022 15:00	0.0	-
11 Sep 2022 16:00	0.0	-	12 Sep 2022 16:00	0.7	E
11 Sep 2022 17:00	0.3	N	12 Sep 2022 17:00	0.8	E
11 Sep 2022 18:00	0.0	-	12 Sep 2022 18:00	0.0	-
11 Sep 2022 19:00	0.1	S	12 Sep 2022 19:00	0.0	-
11 Sep 2022 20:00	0.0	-	12 Sep 2022 20:00	0.0	-
11 Sep 2022 21:00	0.0	-	12 Sep 2022 21:00	0.0	-
11 Sep 2022 22:00	0.0	-	12 Sep 2022 22:00	0.0	-
11 Sep 2022 23:00	0.0	-	12 Sep 2022 23:00	0.0	-

Wind Data (September 2022)

Date & Time	Wind Speed (m/s)	Wind Direction	Date & Time	Wind Speed (m/s)	Wind Direction
13 Sep 2022 00:00	0.0	-	14 Sep 2022 00:00	0.0	-
13 Sep 2022 01:00	0.0	-	14 Sep 2022 01:00	0.0	-
13 Sep 2022 02:00	0.0	-	14 Sep 2022 02:00	0.0	-
13 Sep 2022 03:00	0.0	-	14 Sep 2022 03:00	0.0	-
13 Sep 2022 04:00	0.0	-	14 Sep 2022 04:00	0.0	-
13 Sep 2022 05:00	0.0	-	14 Sep 2022 05:00	0.0	-
13 Sep 2022 06:00	0.0	-	14 Sep 2022 06:00	0.0	-
13 Sep 2022 07:00	0.0	-	14 Sep 2022 07:00	0.1	SE
13 Sep 2022 08:00	0.4	N	14 Sep 2022 08:00	0.3	SEE
13 Sep 2022 09:00	0.0	-	14 Sep 2022 09:00	0.0	-
13 Sep 2022 10:00	0.0	-	14 Sep 2022 10:00	0.3	SE
13 Sep 2022 11:00	0.5	NEE	14 Sep 2022 11:00	0.3	SE
13 Sep 2022 12:00	0.5	NE	14 Sep 2022 12:00	0.2	W
13 Sep 2022 13:00	0.1	NE	14 Sep 2022 13:00	1.0	W
13 Sep 2022 14:00	0.0	-	14 Sep 2022 14:00	0.4	N
13 Sep 2022 15:00	0.1	SE	14 Sep 2022 15:00	0.5	N
13 Sep 2022 16:00	0.0	-	14 Sep 2022 16:00	0.6	W
13 Sep 2022 17:00	0.0	-	14 Sep 2022 17:00	0.5	W
13 Sep 2022 18:00	0.0	-	14 Sep 2022 18:00	0.0	-
13 Sep 2022 19:00	0.0	-	14 Sep 2022 19:00	0.0	-
13 Sep 2022 20:00	0.0	-	14 Sep 2022 20:00	0.0	-
13 Sep 2022 21:00	0.0	-	14 Sep 2022 21:00	0.0	-
13 Sep 2022 22:00	0.0	-	14 Sep 2022 22:00	0.0	-
13 Sep 2022 23:00	0.0	-	14 Sep 2022 23:00	0.0	-

Wind Data (September 2022)

Date & Time	Wind Speed (m/s)	Wind Direction	Date & Time	Wind Speed (m/s)	Wind Direction
15 Sep 2022 00:00	0.0	-	16 Sep 2022 00:00	0.0	-
15 Sep 2022 01:00	0.0	-	16 Sep 2022 01:00	0.0	-
15 Sep 2022 02:00	0.0	-	16 Sep 2022 02:00	0.0	-
15 Sep 2022 03:00	0.0	-	16 Sep 2022 03:00	0.0	-
15 Sep 2022 04:00	0.0	-	16 Sep 2022 04:00	0.0	-
15 Sep 2022 05:00	0.0	-	16 Sep 2022 05:00	0.0	-
15 Sep 2022 06:00	0.0	-	16 Sep 2022 06:00	0.0	-
15 Sep 2022 07:00	0.0	-	16 Sep 2022 07:00	0.0	-
15 Sep 2022 08:00	0.0	-	16 Sep 2022 08:00	0.0	-
15 Sep 2022 09:00	0.1	SES	16 Sep 2022 09:00	0.1	SWW
15 Sep 2022 10:00	0.1	N	16 Sep 2022 10:00	0.1	E
15 Sep 2022 11:00	0.3	N	16 Sep 2022 11:00	0.1	E
15 Sep 2022 12:00	0.0	-	16 Sep 2022 12:00	0.3	SE
15 Sep 2022 13:00	0.1	SW	16 Sep 2022 13:00	0.9	SE
15 Sep 2022 14:00	0.1	S	16 Sep 2022 14:00	2.2	SEE
15 Sep 2022 15:00	0.5	S	16 Sep 2022 15:00	2.2	SEE
15 Sep 2022 16:00	0.5	SE	16 Sep 2022 16:00	2.5	N
15 Sep 2022 17:00	0.0	-	16 Sep 2022 17:00	2.8	N
15 Sep 2022 18:00	0.0	-	16 Sep 2022 18:00	0.7	SE
15 Sep 2022 19:00	0.0	-	16 Sep 2022 19:00	0.0	-
15 Sep 2022 20:00	0.0	-	16 Sep 2022 20:00	0.0	-
15 Sep 2022 21:00	0.0	-	16 Sep 2022 21:00	0.0	-
15 Sep 2022 22:00	0.0	-	16 Sep 2022 22:00	0.0	-
15 Sep 2022 23:00	0.0	-	16 Sep 2022 23:00	0.0	-

Wind Data (September 2022)

Date & Time	Wind Speed (m/s)	Wind Direction	Date & Time	Wind Speed (m/s)	Wind Direction
17 Sep 2022 00:00	0.0	-	18 Sep 2022 00:00	0.0	-
17 Sep 2022 01:00	0.0	-	18 Sep 2022 01:00	0.0	-
17 Sep 2022 02:00	0.0	-	18 Sep 2022 02:00	0.0	-
17 Sep 2022 03:00	0.0	-	18 Sep 2022 03:00	0.0	-
17 Sep 2022 04:00	0.0	-	18 Sep 2022 04:00	0.0	-
17 Sep 2022 05:00	0.0	-	18 Sep 2022 05:00	0.0	-
17 Sep 2022 06:00	0.0	-	18 Sep 2022 06:00	0.0	-
17 Sep 2022 07:00	0.0	-	18 Sep 2022 07:00	0.0	-
17 Sep 2022 08:00	0.1	NWW	18 Sep 2022 08:00	0.0	-
17 Sep 2022 09:00	0.0	-	18 Sep 2022 09:00	0.0	-
17 Sep 2022 10:00	0.0	-	18 Sep 2022 10:00	0.7	SWW
17 Sep 2022 11:00	0.0	-	18 Sep 2022 11:00	1.3	SWW
17 Sep 2022 12:00	0.6	N	18 Sep 2022 12:00	0.8	SWW
17 Sep 2022 13:00	1.2	N	18 Sep 2022 13:00	0.7	SWW
17 Sep 2022 14:00	0.4	SES	18 Sep 2022 14:00	1.3	SWS
17 Sep 2022 15:00	0.1	SES	18 Sep 2022 15:00	2.9	SWS
17 Sep 2022 16:00	0.2	S	18 Sep 2022 16:00	0.2	SW
17 Sep 2022 17:00	0.1	S	18 Sep 2022 17:00	0.0	-
17 Sep 2022 18:00	0.0	-	18 Sep 2022 18:00	0.0	-
17 Sep 2022 19:00	0.2	SW	18 Sep 2022 19:00	0.0	-
17 Sep 2022 20:00	0.0	-	18 Sep 2022 20:00	0.0	-
17 Sep 2022 21:00	0.7	S	18 Sep 2022 21:00	0.0	-
17 Sep 2022 22:00	0.0	-	18 Sep 2022 22:00	0.0	-
17 Sep 2022 23:00	0.0	-	18 Sep 2022 23:00	0.0	-

Wind Data (September 2022)

Date & Time	Wind Speed (m/s)	Wind Direction	Date & Time	Wind Speed (m/s)	Wind Direction
19 Sep 2022 00:00	0.2	SE	20 Sep 2022 00:00	0.0	-
19 Sep 2022 01:00	1.7	SE	20 Sep 2022 01:00	0.0	-
19 Sep 2022 02:00	1.0	SWS	20 Sep 2022 02:00	0.0	-
19 Sep 2022 03:00	1.1	SWS	20 Sep 2022 03:00	0.0	-
19 Sep 2022 04:00	1.6	N	20 Sep 2022 04:00	0.0	-
19 Sep 2022 05:00	0.5	N	20 Sep 2022 05:00	0.0	-
19 Sep 2022 06:00	0.5	W	20 Sep 2022 06:00	0.0	-
19 Sep 2022 07:00	1.5	W	20 Sep 2022 07:00	0.0	-
19 Sep 2022 08:00	1.2	SWW	20 Sep 2022 08:00	0.1	SEE
19 Sep 2022 09:00	1.0	SWW	20 Sep 2022 09:00	0.1	SEE
19 Sep 2022 10:00	0.6	SWW	20 Sep 2022 10:00	0.2	N
19 Sep 2022 11:00	0.9	SWW	20 Sep 2022 11:00	1.3	N
19 Sep 2022 12:00	0.6	W	20 Sep 2022 12:00	0.1	E
19 Sep 2022 13:00	0.1	W	20 Sep 2022 13:00	2.1	E
19 Sep 2022 14:00	0.5	N	20 Sep 2022 14:00	2.8	SEE
19 Sep 2022 15:00	0.6	N	20 Sep 2022 15:00	3.1	SEE
19 Sep 2022 16:00	1.2	E	20 Sep 2022 16:00	3.8	SEE
19 Sep 2022 17:00	0.3	E	20 Sep 2022 17:00	0.7	SEE
19 Sep 2022 18:00	0.1	SEE	20 Sep 2022 18:00	2.1	SEE
19 Sep 2022 19:00	0.0	-	20 Sep 2022 19:00	0.2	SEE
19 Sep 2022 20:00	0.0	-	20 Sep 2022 20:00	0.0	-
19 Sep 2022 21:00	0.0	-	20 Sep 2022 21:00	0.0	-
19 Sep 2022 22:00	0.0	-	20 Sep 2022 22:00	0.0	-
19 Sep 2022 23:00	0.0	-	20 Sep 2022 23:00	0.1	E

Wind Data (September 2022)

Date & Time	Wind Speed (m/s)	Wind Direction	Date & Time	Wind Speed (m/s)	Wind Direction
21 Sep 2022 00:00	0.1	E	22 Sep 2022 00:00	1.2	SEE
21 Sep 2022 01:00	0.0	-	22 Sep 2022 01:00	0.4	SEE
21 Sep 2022 02:00	0.4	E	22 Sep 2022 02:00	0.8	N
21 Sep 2022 03:00	0.1	E	22 Sep 2022 03:00	0.2	N
21 Sep 2022 04:00	0.3	E	22 Sep 2022 04:00	0.0	-
21 Sep 2022 05:00	0.1	E	22 Sep 2022 05:00	0.1	E
21 Sep 2022 06:00	0.9	N	22 Sep 2022 06:00	0.3	SEE
21 Sep 2022 07:00	1.0	N	22 Sep 2022 07:00	0.1	SEE
21 Sep 2022 08:00	3.8	SEE	22 Sep 2022 08:00	0.3	E
21 Sep 2022 09:00	7.5	SEE	22 Sep 2022 09:00	0.4	E
21 Sep 2022 10:00	2.2	SEE	22 Sep 2022 10:00	0.5	E
21 Sep 2022 11:00	5.3	SEE	22 Sep 2022 11:00	3.3	E
21 Sep 2022 12:00	3.4	E	22 Sep 2022 12:00	1.9	N
21 Sep 2022 13:00	1.8	E	22 Sep 2022 13:00	1.9	N
21 Sep 2022 14:00	2.8	E	22 Sep 2022 14:00	0.4	SEE
21 Sep 2022 15:00	0.9	E	22 Sep 2022 15:00	2.0	SEE
21 Sep 2022 16:00	2.6	N	22 Sep 2022 16:00	1.2	SEE
21 Sep 2022 17:00	1.5	N	22 Sep 2022 17:00	0.3	SEE
21 Sep 2022 18:00	1.4	E	22 Sep 2022 18:00	0.1	SEE
21 Sep 2022 19:00	0.3	E	22 Sep 2022 19:00	0.0	-
21 Sep 2022 20:00	0.5	SEE	22 Sep 2022 20:00	0.0	-
21 Sep 2022 21:00	0.5	SEE	22 Sep 2022 21:00	0.0	-
21 Sep 2022 22:00	0.5	SEE	22 Sep 2022 22:00	0.0	-
21 Sep 2022 23:00	0.5	SEE	22 Sep 2022 23:00	0.0	-

Wind Data (September 2022)

Date & Time	Wind Speed (m/s)	Wind Direction	Date & Time	Wind Speed (m/s)	Wind Direction
23 Sep 2022 00:00	0.0	-	24 Sep 2022 00:00	0.1	SEE
23 Sep 2022 01:00	0.0	-	24 Sep 2022 01:00	0.0	-
23 Sep 2022 02:00	0.0	-	24 Sep 2022 02:00	0.3	SEE
23 Sep 2022 03:00	0.0	-	24 Sep 2022 03:00	0.3	SEE
23 Sep 2022 04:00	0.0	-	24 Sep 2022 04:00	0.4	N
23 Sep 2022 05:00	0.0	-	24 Sep 2022 05:00	0.0	-
23 Sep 2022 06:00	0.0	-	24 Sep 2022 06:00	0.2	SEE
23 Sep 2022 07:00	0.0	-	24 Sep 2022 07:00	0.5	SEE
23 Sep 2022 08:00	0.1	N	24 Sep 2022 08:00	0.7	E
23 Sep 2022 09:00	0.0	-	24 Sep 2022 09:00	0.4	E
23 Sep 2022 10:00	0.1	NEE	24 Sep 2022 10:00	0.5	SW
23 Sep 2022 11:00	0.0	-	24 Sep 2022 11:00	1.1	SW
23 Sep 2022 12:00	0.1	NEN	24 Sep 2022 12:00	2.0	E
23 Sep 2022 13:00	2.3	NEN	24 Sep 2022 13:00	3.8	E
23 Sep 2022 14:00	1.9	SEE	24 Sep 2022 14:00	2.2	N
23 Sep 2022 15:00	1.7	SEE	24 Sep 2022 15:00	2.3	N
23 Sep 2022 16:00	1.0	SEE	24 Sep 2022 16:00	1.4	SEE
23 Sep 2022 17:00	0.3	SEE	24 Sep 2022 17:00	0.6	SEE
23 Sep 2022 18:00	0.0	-	24 Sep 2022 18:00	0.7	SEE
23 Sep 2022 19:00	0.0	-	24 Sep 2022 19:00	0.2	SEE
23 Sep 2022 20:00	0.3	E	24 Sep 2022 20:00	0.2	SEE
23 Sep 2022 21:00	2.5	E	24 Sep 2022 21:00	0.2	SEE
23 Sep 2022 22:00	0.1	SEE	24 Sep 2022 22:00	0.4	SEE
23 Sep 2022 23:00	0.0	-	24 Sep 2022 23:00	0.0	-

Wind Data (September 2022)

Date & Time	Wind Speed (m/s)	Wind Direction	Date & Time	Wind Speed (m/s)	Wind Direction
25 Sep 2022 00:00	0.1	N	26 Sep 2022 00:00	0.2	SEE
25 Sep 2022 01:00	0.2	N	26 Sep 2022 01:00	0.0	-
25 Sep 2022 02:00	0.1	SEE	26 Sep 2022 02:00	0.0	-
25 Sep 2022 03:00	0.2	SEE	26 Sep 2022 03:00	0.1	SEE
25 Sep 2022 04:00	0.1	SEE	26 Sep 2022 04:00	0.1	E
25 Sep 2022 05:00	0.1	SEE	26 Sep 2022 05:00	0.0	-
25 Sep 2022 06:00	0.2	E	26 Sep 2022 06:00	0.3	N
25 Sep 2022 07:00	0.1	E	26 Sep 2022 07:00	0.0	-
25 Sep 2022 08:00	0.2	SES	26 Sep 2022 08:00	0.1	SWS
25 Sep 2022 09:00	0.0	-	26 Sep 2022 09:00	0.4	SWS
25 Sep 2022 10:00	0.2	N	26 Sep 2022 10:00	0.3	E
25 Sep 2022 11:00	0.0	-	26 Sep 2022 11:00	0.1	E
25 Sep 2022 12:00	0.0	-	26 Sep 2022 12:00	0.6	NEE
25 Sep 2022 13:00	1.0	SWS	26 Sep 2022 13:00	0.1	NEE
25 Sep 2022 14:00	1.9	SEE	26 Sep 2022 14:00	0.1	SE
25 Sep 2022 15:00	2.0	SEE	26 Sep 2022 15:00	0.2	SE
25 Sep 2022 16:00	3.2	SEE	26 Sep 2022 16:00	0.7	N
25 Sep 2022 17:00	2.9	SEE	26 Sep 2022 17:00	0.6	N
25 Sep 2022 18:00	1.4	SEE	26 Sep 2022 18:00	0.7	SEE
25 Sep 2022 19:00	0.7	SEE	26 Sep 2022 19:00	1.4	SEE
25 Sep 2022 20:00	0.1	N	26 Sep 2022 20:00	0.5	SEE
25 Sep 2022 21:00	0.6	N	26 Sep 2022 21:00	0.7	SEE
25 Sep 2022 22:00	0.3	SEE	26 Sep 2022 22:00	0.3	NEE
25 Sep 2022 23:00	0.0	-	26 Sep 2022 23:00	0.9	NEE

Wind Data (September 2022)

Date & Time	Wind Speed (m/s)	Wind Direction	Date & Time	Wind Speed (m/s)	Wind Direction
27 Sep 2022 00:00	4.4	E	28 Sep 2022 00:00	1.5	SEE
27 Sep 2022 01:00	1.8	E	28 Sep 2022 01:00	1.2	SEE
27 Sep 2022 02:00	1.4	N	28 Sep 2022 02:00	3.7	SEE
27 Sep 2022 03:00	0.9	N	28 Sep 2022 03:00	2.1	SEE
27 Sep 2022 04:00	0.8	E	28 Sep 2022 04:00	3.2	E
27 Sep 2022 05:00	0.4	E	28 Sep 2022 05:00	2.0	E
27 Sep 2022 06:00	0.3	SE	28 Sep 2022 06:00	1.4	E
27 Sep 2022 07:00	1.0	SE	28 Sep 2022 07:00	0.6	E
27 Sep 2022 08:00	1.5	E	28 Sep 2022 08:00	2.5	N
27 Sep 2022 09:00	1.0	E	28 Sep 2022 09:00	2.6	N
27 Sep 2022 10:00	0.9	NEE	28 Sep 2022 10:00	2.0	SE
27 Sep 2022 11:00	0.7	NEE	28 Sep 2022 11:00	4.6	SE
27 Sep 2022 12:00	1.3	N	28 Sep 2022 12:00	4.8	SEE
27 Sep 2022 13:00	0.8	N	28 Sep 2022 13:00	3.1	SEE
27 Sep 2022 14:00	2.9	SEE	28 Sep 2022 14:00	2.3	E
27 Sep 2022 15:00	2.5	SEE	28 Sep 2022 15:00	0.7	E
27 Sep 2022 16:00	4.1	SEE	28 Sep 2022 16:00	1.8	E
27 Sep 2022 17:00	5.0	SEE	28 Sep 2022 17:00	1.1	E
27 Sep 2022 18:00	1.1	E	28 Sep 2022 18:00	1.3	N
27 Sep 2022 19:00	2.4	E	28 Sep 2022 19:00	1.2	N
27 Sep 2022 20:00	1.0	E	28 Sep 2022 20:00	0.7	SEE
27 Sep 2022 21:00	0.5	E	28 Sep 2022 21:00	2.0	SEE
27 Sep 2022 22:00	1.8	N	28 Sep 2022 22:00	0.8	SEE
27 Sep 2022 23:00	1.7	N	28 Sep 2022 23:00	1.3	SEE

Wind Data (September 2022)

Date & Time	Wind Speed (m/s)	Wind Direction	Date & Time	Wind Speed (m/s)	Wind Direction
29 Sep 2022 00:00	0.3	SEE	30 Sep 2022 00:00	1.1	N
29 Sep 2022 01:00	0.6	SEE	30 Sep 2022 01:00	2.5	N
29 Sep 2022 02:00	0.7	NEE	30 Sep 2022 02:00	2.7	E
29 Sep 2022 03:00	0.7	NEE	30 Sep 2022 03:00	0.5	E
29 Sep 2022 04:00	0.2	N	30 Sep 2022 04:00	0.2	E
29 Sep 2022 05:00	0.4	N	30 Sep 2022 05:00	0.4	E
29 Sep 2022 06:00	1.2	SEE	30 Sep 2022 06:00	0.6	E
29 Sep 2022 07:00	0.9	SEE	30 Sep 2022 07:00	0.8	E
29 Sep 2022 08:00	0.5	SEE	30 Sep 2022 08:00	2.8	SEE
29 Sep 2022 09:00	0.4	SEE	30 Sep 2022 09:00	1.1	SEE
29 Sep 2022 10:00	2.0	SEE	30 Sep 2022 10:00	1.9	N
29 Sep 2022 11:00	3.2	SEE	30 Sep 2022 11:00	0.5	N
29 Sep 2022 12:00	2.5	E	30 Sep 2022 12:00	1.0	SEE
29 Sep 2022 13:00	4.5	E	30 Sep 2022 13:00	0.1	SEE
29 Sep 2022 14:00	1.8	N	30 Sep 2022 14:00	0.1	SEE
29 Sep 2022 15:00	4.0	N	30 Sep 2022 15:00	0.1	SEE
29 Sep 2022 16:00	2.7	SEE	30 Sep 2022 16:00	1.3	E
29 Sep 2022 17:00	2.1	SEE	30 Sep 2022 17:00	0.0	-
29 Sep 2022 18:00	1.5	SEE	30 Sep 2022 18:00	0.0	-
29 Sep 2022 19:00	1.1	SEE	30 Sep 2022 19:00	0.0	-
29 Sep 2022 20:00	2.8	SEE	30 Sep 2022 20:00	0.0	-
29 Sep 2022 21:00	0.7	SEE	30 Sep 2022 21:00	0.1	N
29 Sep 2022 22:00	1.2	E	30 Sep 2022 22:00	0.1	SE
29 Sep 2022 23:00	1.7	E	30 Sep 2022 23:00	0.1	SE

Appendix K

Summary of ET's Site Environmental
Audit in the Reporting Month

Summary of ET's Site Environmental Audit in the Reporting Month

Parameters	Date	Observations and Recommendations	Follow-up
Air Quality	5 September 2022	Reminder 1: Grouting station shall be covered with 3 sides and top to prevent air pollution.	5 September 2022
	13 September 2022	Reminder 1: NRMM Label for regulated equipment shall be replaced.	13 September 2022
	19 September 2022	Reminder 1: Cement bags should be covered entirely with tarpaulin sheet.	19 September 2022
Noise	NA		
Water Quality	5 September 2022	Observation 1: Oil stain shall be removed from the surface.	5 September 2022
Chemical and Waste Management	NA		
Landscape and Visual Impact	NA		
Permit / Licenses	NA		
Others	NA		

Date of Inspection: 5 September 2022

Defect Photo	Rectified Photo
	
<p>Reminder 1: Grouting station shall be covered with 3 sides and top to prevent air pollution</p>	<p>Grouting station had been covered with 3 sides and top to prevent air pollution</p>
	
<p>Observation 1: Oil Stain shall be removed from the surface.</p>	<p>Oil stain have been removed from the surface.</p>

Date of Inspection: 13 September 2022

Defect Photo	Rectified Photo
	
<p>Reminder 1: NRMM Label for regulated equipment shall be replaced</p>	<p>NRMM Label had been replaced</p>

Date of Inspection: 19 September 2022

Defect Photo	Rectified Photo
	
<p>Reminder 1: Cement bags should be covered entirely with tarpaulin sheet</p>	<p>Cement bag had been transferred to grouting station which is semi-enclosed in 3 sides and the top with tarpaulin sheet</p>

Appendix L

Waste Flow Table

Waste Flow Table (September 2022)

Monthly Ending	Actual Quantities of Inert C&D Materials Generated Monthly						Actual Quantities of C&D Wastes Generated		Actual Quantities of Recyclables Generation			
	Total Quantity Generated	Hard Rock and Large Broken Concrete	Reused in the Contract	Reused in other Projects	Disposed as Public Fill	Imported Fill	Chemical Waste	General Refuse	Felled Trees	Metals	Paper / Cardboard Packaging	Plastics
	(in '000m3)	(in '000m3)	(in '000m3)	(in '000m3)	(in '000m3)	(in '000m3)	(in '000kg)	(in '000kg)	(in '000kg)	(in '000kg)	(in '000kg)	(in '000kg)
2022 Feb	Nil	Nil	Nil	Nil	Nil	Nil	Nil	Nil	Nil	Nil	Nil	Nil
2022 Mar	Nil	Nil	Nil	Nil	Nil	Nil	Nil	Nil	Nil	Nil	Nil	Nil
2022 Apr	Nil	Nil	Nil	Nil	Nil	Nil	Nil	Nil	Nil	Nil	Nil	Nil
2022 May	0.000	0.000	0.000	0.000	0.000	0.000	0.000	61.760	0.000	0.000	0.000	0.000
2022 Jun	0.649	0.000	0.000	0.000	0.649	0.000	0.000	0.610	0.000	0.000	0.000	0.000
2022 Jul	0.711	0.000	0.000	0.000	0.711	0.000	0.000	8.990	0.000	0.000	0.000	0.000
2022 Aug	0.839	0.000	0.000	0.000	0.839	0.000	0.000	10.890	0.000	0.000	0.000	0.000
2022 Sep	2.724	0.000	0.000	0.678	2.045	0.000	0.000	5.660	0.000	0.000	0.000	0.000
2022 Oct												
2022 Nov												
2022 Dec												
Total	4.922	0.000	0.000	0.678	4.244	0.000	0.000	87.910	0.000	0.000	0.000	0.000

Note:

- 1) The waste flow table shall also include C&D materials that are specified in the Contract to be imported for use at the Site.
- 2) Plastics refer to plastic bottles/containers, plastic sheets/foam from packaging materials.

Appendix M

Cumulative Statistics on Environmental
Complaints, Notifications of Summons and
Successful Prosecutions

Environmental Complaints Log

Reference No.	Date of Complaint Received	Received From	Received By	Nature of Complaint	Date of Investigation	Outcome	Date of Reply

Cumulative Statistics on Complaints

Environmental Aspects	Cumulative No. Brought Forward	No. of Complaints This Month	Cumulative Project-to-Date
Air	0	0	0
Noise	0	0	0
Water	0	0	0
Waste	0	0	0
Total	0	0	0

Cumulative Statistics on Notification of Summons and Successful Prosecutions

Environmental Aspects	Cumulative No. Brought Forward	No. of Notification of Summons and Prosecutions This Month	Cumulative Project-to-Date
Air	0	0	0
Noise	0	0	0
Water	0	0	0
Waste	0	0	0
Total	0	0	0

Appendix N

Implementation Status of Environmental
Mitigation Measures (Construction Phase)

Implementation Status of Environmental Mitigation Measures (Construction Phase)

EIA Ref. (No.)	Environmental Protection Measures (Construction Phase) ⁽¹⁾	Location & (Implementation Agent)	Implementation Status
3.7.1.1 (A1)	A) Air Quality	All construction sites / construction phase / upon completion of all construction activities (Contractor)	
	Sufficient dust suppression measures as stipulated under the <i>Air Pollution Control (Construction Dust) Regulation</i> (Cap. 311R), as well as good site practices and good housekeeping of the site should be properly implemented in order to minimise the construction dust generated. These measures include the followings::		
	a) Use of regular watering to reduce dust emissions from exposed site surfaces and unpaved roads, particularly during dry weather;		Implemented
	b) Use of frequent watering for particularly dusty construction areas and areas close to ASRs;		Implemented
	c) Use of frequent watering or water sprinklers for major haul roads, material stockpiling areas and other dusty activities within the construction site;		Implemented
	d) Side enclosure and covering of any aggregate or dusty material storage piles to reduce emissions. Where this is not practicable owing to frequent usage, watering should be applied to aggregate fines;		Partially Implemented
	e) Provide hoarding of not less than 2.4 m high from ground level along the site boundary except for site entrance or exit;		Implemented
	f) Open temporary stockpiles should be avoided or covered. Prevent placing dusty material storage piles near ASRs;		Implemented
	g) Tarpaulin covering of all dusty vehicle loads transported to, from and between site locations;		N/A
	h) Establishment and use of vehicle wheel and body washing facilities at the exit points of the site;		N/O
	i) Imposition of speed controls for vehicles on unpaved site roads, 8 km/hr is the recommended limit;		Implemented
	j) Routing of vehicles and position of construction plant should be at the maximum possible distance from ASRs;		Implemented
	k) Avoid position of material stockpiling areas, major haul roads and dusty works within the construction site close to concerned ASRs; and		Implemented
	l) Avoid unnecessary exposed earth.		Implemented
3.7.1.2 (A2)	Guidelines stipulated in EPD's <i>Recommended Pollution Control Clauses for Construction Contracts</i> should be incorporated in the contract documents to abate dust impacts. The clauses include:	All construction sites / construction phase / upon completion of all construction activities (Contractor)	
	a) The contractor shall observe and comply with the <i>Air Pollution Control Ordinance</i> and its subsidiary regulations, particularly the <i>Air Pollution Control (Construction Dust) Regulation</i> .		Implemented
	b) The contractor shall undertake at all times to prevent dust nuisance as a result of the construction activities.		Implemented
	c) The contractor shall ensure that there will be adequate water supply / storage for dust suppression.		Implemented
	d) The contractor shall devise, arrange methods of working and carrying out the works in such a manner so as to minimise dust impacts on the surrounding environment, and shall provide experienced personnel with suitable training to ensure that these methods are implemented.		Implemented
	e) Before the commencement of any work, the contractor may require to submit the methods of working, plant, equipment and air pollution control system to be used on the site for the engineer inspection and approval.		Implemented
3.4.1.4 (A3)	<u>Control on fuel combustion from the use of PMEs</u>	All construction sites / construction phase / upon completion of all construction activities (Contractor)	
	a) Legal control on the types of fuel allowed for use and their sulphur contents in commercial and industrial processes should be observed.		Implemented
	b) Only approved or exempted non-road mobile machinery should be allowed to be used in construction sites.		Implemented
	c) All construction plants are required to use ultra-low-sulphur diesel (ULSD) (defined as diesel fuel containing not more than 0.005% sulphur by weight).		Implemented

Note:

(1) Detailed EIA report and EM&A Manual reference refer to the Appendix B of approved EM&A Manual.

N/A: Not Available, N/O: Not Observed.

Implementation Status of Environmental Mitigation Measures (Construction Phase)

EIA Ref. (No.)	Environmental Protection Measures (Construction Phase) ⁽¹⁾	Location & (Implementation Agent)	Implementation Status
	B) Noise		
4.8.1.2 (B1)	Good Site Practice	All construction sites / construction phase / upon completion of all construction activities (Contractor)	
	The site practices listed below should be followed during construction works:		
	a) Only well-maintained PME to be operated on site and should be serviced regularly during construction;		Implemented
	b) Silencers or mufflers on construction equipment should be utilised (if appropriate) and should be properly maintained during the construction;		N/A
	c) Mobile plant, if any, should be sited as far away from NSRs as possible;		Implemented
	d) Machines and plant (such as trucks) that may be in intermittent use should be shut down between work periods or should be throttled down to a minimum;		Implemented
4.8.1.3 – 4.8.1.4 & Table 7 (B2)	e) Plant known to emit noise strongly in one direction should, wherever possible, be orientated to direct noise away from the nearby NSRs; and	All construction sites / construction phase / upon completion of all construction activities (Contractor)	Implemented
	f) Material stockpiles and other structures should be effectively utilised, wherever practicable, in screening noise from on-site construction activities		Implemented
	Use of Quiet PME		
	The Contractors may adopt alternative quiet PME as long as it can be demonstrated that they would not result in construction noise impacts worse than those predicted in this EIA Report. Use of quiet plant should be made reference to the Powered Mechanical Equipment (PME) listed in the Technical Memorandum or the Quality Powered Mechanical Equipment (QPME) / other commonly used PME listed in Environmental Protection Department (EPD) web pages as far as possible which includes the Sound Power Level (SWLs) for specific quiet PME.		Implemented
	Use of Movable Noise Barriers/Acoustic Mats		
	Movable noise barriers that can be placed close to the construction equipment and moved along with the PME are effective for screening noise from NSRs. A typical design which has been used locally is a wooden framed barrier with a cantilevered upper portion of superficial density no less than 10 kg/m ² on a skid footing with internal sound absorptive lining. This measure is particularly effective for low level zone of NSRs. A longer cantilevered top cover would be required to achieve screening benefits at upper floors of NSRs. The Contractor shall be responsible for the design and actual position of the movable noise barriers with due consideration given to the position and size of the PME, and the requirement of intercepting the line-of-sight from the NSRs to the PME, as well as ensuring that the barriers should have no opening and gap. It is anticipated that properly designed noise barriers would achieve a 5 dB(A) reduction for mobile PME and a 10 dB(A) reduction for static PME. Acoustic mat with surface mass of not less than 7kg/m ² would be used for plant items such as piling, oscillator and a 10 dB(A) noise reduction is anticipated.		Implemented
4.8.1.7 (B4)	Scheduling of Noisy Activities to outside Examination Period of HKBTS	All construction sites / construction phase / upon completion of all construction activities (Contractor)	
	To minimise the construction noise impact on HKBTS, the use of piling (oscillator) in ELS and concurrent use of concrete lorry mixer with other PMEs in steel fixing and concreting of structure should be avoided during the examination period of HKBTS.		Implemented
	Contractor should keep close communication with the operator of HKBTS to obtain the updated schedule of examination at the time conducting of the relevant construction works.		Implemented

Note:

(1) Detailed EIA report and EM&A Manual reference refer to the Appendix B of approved EM&A Manual.

N/A: Not Available, N/O: Not Observed.

Implementation Status of Environmental Mitigation Measures (Construction Phase)

EIA Ref. (No.)	Environmental Protection Measures (Construction Phase) ⁽¹⁾	Location & (Implementation Agent)	Implementation Status
5.8.1.1 (C1)	<u>Construction Site Runoff</u> Proper site management measures should be implemented to control site runoff and drainage, and thereby prevent high sediment loadings from entering nearby watercourses. The contractor should follow the practices, and be responsible for the design, construction, operation and maintenance of all the mitigation measures as specified in ProPECC PN 1/94 “ <i>Construction Site Drainage</i> ”. The design of the mitigation measures should be submitted by the contractor to the engineer for approval. These mitigation measures should include the following practices: a) At the start of site establishment, perimeter cut-off drains to direct off-site water around the site should be constructed with internal drainage works and erosion and sedimentation control facilities implemented. Channels (both temporary and permanent drainage pipes and culverts), earth bunds or sand bag barriers should be provided on site to direct storm water to silt removal facilities. b) Sand / silt removal facilities such as sand / silt traps and sediment basins should be provided to remove sand / silt particles from runoff to meet the requirements of the TM standard under the WPCO. The design of efficient silt removal facilities should be based on the guidelines in Appendix A1 of ProPECC PN 1/94, which states that the retention time for silt / sand traps should be 5 minutes under maximum flow conditions. c) All drainage facilities and erosion and sediment control structures should always be regularly inspected and maintained to ensure proper and efficient operation and particularly during rainstorms. Deposited silt and grit should be regularly removed, at the onset of and after each rainstorm to ensure that these facilities are functioning properly at all times. d) Measures should be taken to minimise the ingress of site drainage into excavations. Water pumped out from foundation excavations should be discharged into storm drains via silt removal facilities. e) If surface excavation works cannot be avoided during the wet season (April to October), temporarily exposed slope / soil surfaces should be covered by a tarpaulin or other means, as far as practicable, and temporary access roads should be protected by crushed stone or gravel, as excavation proceeds. Interception channels should be provided (e.g. along the crest / edge of the excavation) to prevent storm runoff from washing across exposed soil surfaces. Arrangements should always be in place to ensure that adequate surface protection measures can be safely carried out well before the arrival of a rainstorm. Other measures that need to be implemented before, during and after rainstorms are summarised in ProPECC PN 1/94. f) All vehicles and plant should be cleaned before leaving a construction site. An adequately designed and sited wheel washing facility should be provided at every construction site exit where practicable. Wash-water should have sand and silt settled out and removed at least on a weekly basis. The section of access road leading to, and exiting from, the wheel-wash bay to the public road should be paved with sufficient backfall toward the wheel-wash bay to prevent vehicle tracking of soil and silty water to public roads and drains. g) Open stockpiles of construction materials or construction wastes on-site should be covered with tarpaulin or similar fabric during rainstorms.	All construction sites / construction phase / upon completion of all construction activities (Contractor)	Implemented
5.8.1.2 – 5.8.1.3 (C2)	<u>General Construction Activities</u> a) Debris and refuse generated on-site should be collected, handled and disposed of properly to avoid entering any nearby water bodies and public drainage system. b) Stockpiles of cement and other construction materials should be kept covered when not being used. c) Oils and fuels should only be used and stored in designated areas, which have pollution prevention facilities. d) All fuel tanks and storage areas should be provided with locks and be sited on sealed areas, within bunds of a capacity equal to 110% of the storage capacity of the largest tank. Rainwater in the bunds should be cleared after each rain event. Waste oils, fuels and solvents collected within the bund should be handled and treated as chemical waste.	All construction sites / construction phase / upon completion of all construction activities (Contractor)	Implemented
5.8.1.4 (C3)	<u>Sewage Effluent</u> Temporary sanitary facilities, such as portable chemical toilets, should be employed on-site where necessary to handle sewage from the workforce. A licensed contractor would be responsible for appropriate disposal of waste matter and maintenance of these facilities.	All construction sites / construction phase / upon completion of all construction activities (Contractor)	Implemented

Sai O Trunk Sewer Sewage Pumping Station

EIA Ref. (No.)	Environmental Protection Measures (Construction Phase) ⁽¹⁾	Location & (Implementation Agent)	Implementation Status
	C) Water Quality		
5.8.1.5 (C4)	<u>Construction Works in Close Proximity of Inland Waters</u>	All construction sites / construction phase / upon completion of all construction activities (Contractor)	N/A
	The practices outlined in ETWB TC (Works) No. 5/2005 “Protection of natural streams/rivers from adverse impacts arising from construction works” should be adopted where applicable to minimise the water quality impacts upon any natural streams or surface water systems.		

Note:
(1) Detailed EIA report and EM&A Manual reference refer to the Appendix B of approved EM&A Manual.
N/A: Not Available, N/O: Not Observed.

Implementation Status of Environmental Mitigation Measures (Construction Phase)

EIA Ref. (No.)	Environmental Protection Measures (Construction Phase) ⁽¹⁾	Location & (Implementation Agent)	Implementation Status
	D) Waste Management		
6.5.1.3 (D1)	Good Site Practices	All construction sites / construction phase / upon completion of all construction activities (Contractor)	
	Recommendations for good site practices during the construction phase include:		
	a) Nomination of approved personnel, such as a site manager, to be responsible for implementation of good site practices, arrangements for waste collection and effective disposal to an appropriate facility;		Implemented
	b) Training of site personnel in site cleanliness, concepts of waste reduction, reuse and recycling, proper waste management and chemical waste handling procedures;		Implemented
	c) Provision of sufficient waste reception / disposal points, and regular collection of waste;		Implemented
	d) Adoption of appropriate measures to minimise windblown litter and dust during transportation of waste by either covering trucks or by transporting wastes in enclosed containers;		Implemented
	e) Provision of regular cleaning and maintenance programme for drainage systems, sumps and oil interceptors;		Implemented
	f) Adoption of a recording system for the amount of wastes generated, recycled and disposed (including the disposal sites); and		Implemented
6.5.1.4 (D2)	g) Preparation of Waste Management Plan (WMP), as part of the Environmental Management Plan (EMP).	All construction sites / construction phase / upon completion of all construction activities (Contractor)	Implemented
	Waste Reduction Measures		
	Recommendations to achieve waste reduction are discussed as follow:		
	a) Segregate and store different types of construction related waste in different containers, skips or stockpiles to enhance reuse or recycling of materials and their proper disposal;		Implemented
	b) Provide separate labelled bins to segregate recyclable waste such as aluminium cans from other general refuse generated by the work force, and to encourage collection by individual collectors;		Implemented
	c) Recycle any unused chemicals or those with remaining functional capacity;		Implemented
	d) Maximise the use of reusable steel formwork to reduce the amount of C&D materials;		Implemented
	e) Adopt proper storage and site practices to minimise the potential for damage to, or contamination of construction materials;		Implemented
6.5.1.6–6.5.1.7 (D3)	f) Plan the delivery and stock of construction materials carefully to minimise the amount of waste generated; and	All construction sites / construction phase / upon completion of all construction activities (Contractor)	Implemented
	g) Minimise over ordering and wastage through careful planning during purchasing of construction materials.		Implemented
	Reducing and Reuse of C&D Materials		
	a) Careful design, planning together with good site management can reduce over-ordering and generation of C&D materials such as concrete, mortar and cement grouts. Formwork should be designed to minimise the use of standard wooden panels, so that high reuse levels can be achieved. Alternatives such as steel formwork or plastic facing should be considered to increase the potential for reuse.		Implemented
6.5.1.8 (D4)	b) To minimise off-site disposal of inert C&D material, the excavated inert materials with suitable characteristics / size should be reused on-site as fill material as far as practicable, such as for backfilling of the box culvert and drainage pipe works.	All construction sites / construction phase / upon completion of all construction activities (Contractor)	Implemented
	c) Prior to disposal of non-inert C&D materials, wood, steel and other metals should also be separated for reuse and / or recycle where practicable so as to minimise the quantity of waste to be disposed of to landfill.		Implemented
	Storage of C&D Materials		
	Suitable areas should be designated within the works site boundaries for temporary stockpiling of C&D material. Within stockpile areas, the following measures should be taken to control potential environmental impacts or nuisance:		
6.5.1.8 (D4)	a) cover material during heavy rainfall;	All construction sites / construction phase / upon completion of all construction activities (Contractor)	Implemented
	b) locate stockpiles to minimise potential visual impacts; and		Implemented
	c) minimise land intake of stockpile areas as far as possible.		Implemented

Sai O Trunk Sewer Sewage Pumping Station

EIA Ref. (No.)	Environmental Protection Measures (Construction Phase) ⁽¹⁾	Location & (Implementation Agent)	Implementation Status
	D) Waste Management		
6.5.1.9 (D5)	<u>Disposal of C&D Materials</u>	All construction sites / construction phase / upon completion of all construction activities (Contractor)	
	a) In order to monitor the disposal of C&D materials at the designated public fill reception facility and landfill and to control fly-tipping, a trip-ticket system should be included.		Implemented
	b) When disposing inert C&D materials at a public filling reception facility, the material shall only consist of soil, rock, concrete, brick, cement plaster / mortar, inert building debris, aggregates and asphalt. The material shall be free from marine mud, household refuse, plastic, metals, industrial and chemical waste, animal and vegetable matter, and other material considered to be unsuitable by the Filling Supervisor.		Implemented
6.5.1.10 & 6.5.1.12 (D6)	<u>Chemical Wastes</u>	Construction and Operational Phase	
	a) If chemical waste is produced at the construction site / the SPS, the contractor would be required to register with the EPD as a Chemical Waste Producer.		Implemented
	b) Good quality containers compatible with the chemical wastes should be used, and incompatible chemicals should be stored separately.		Implemented
	c) Appropriate labels should be securely attached on each chemical waste container indicating the corresponding chemical characteristics of the chemical waste, such as explosives, flammable, oxidizing, irritant, toxic, harmful, corrosive, etc.		Implemented
	d) The contractor shall use a licensed collector to transport and dispose of the chemical wastes at the CWTC or other licensed facility in accordance with the Waste Disposal (Chemical Waste) (General) Regulation.		Implemented
6.5.1.11 & Table 6.2 (D7)	<u>General Refuse</u>	All construction sites / construction phase / upon completion of all construction activities (Contractor)	
	a) General refuse should be stored in enclosed bins or compaction units separate from C&D materials and chemical wastes.		Implemented
	b) A reputable waste collector should be employed by the contractor to remove general refuse / screenings from the site on a regular basis to minimise odour, pest and litter impacts.		Implemented
	c) Clearly labelled recycling bins should be provided on site to encourage segregation and recycling of aluminium and plastic wastes, and wastepaper to reduce general refuse production.		Implemented
	d) The contractor should carry out an education programme for workers in avoiding, reducing, reusing and recycling of materials generation. Posters and leaflets advising on the use of the bins should also be provided in the site as reminders. The recyclable waste materials should then be collected by reliable waste recycling agents on a regular basis.		Implemented
	e) The collected general refuse will be disposed of at NENT landfill.		Implemented

Note:

(1) Detailed EIA report and EM&A Manual reference refer to the Appendix B of approved EM&A Manual.

N/A: Not Available, N/O: Not Observed.

Implementation Status of Environmental Mitigation Measures (Construction Phase)

EIA Ref. (No.)	Environmental Protection Measures (Construction Phase) ⁽¹⁾	Location & (Implementation Agent)	Implementation Status
	E) Landscape and Visual		
Table 10.9 (E1)	<u>CM1 – Preservation of Trees</u>	All construction sites / construction phase / upon completion of all construction activities (Contractor)	N/A
	Trees to be retained in accordance with DEVB TCW No. 4/2020 - Tree Preservation.		
Table 10.9 (E2)	<u>CM2 – Compensatory Tree Planting</u>	All construction sites / construction phase / upon completion of all construction activities (Contractor)	N/A
	Any trees to be felled under the Project shall be compensated in accordance with DEVB TCW No. 4/2020 - <i>Tree Preservation</i> .		
Table 10.9 (E3)	<u>CM3 – Control of Night-time Lighting Glare</u>	All construction sites / construction phase / upon completion of all construction activities (Contractor)	Implemented
	Any lighting provision of the construction works at night shall be carefully controlled to prevent light overspill to the nearby VSRs and into the sky.		
Table 10.9 (E4)	<u>CM4 – Erection of Decorative Screen Hoarding</u>	All construction sites / construction phase / upon completion of all construction activities (Contractor)	Implemented
	Decorative Hoarding, which is compatible with the surrounding settings, shall be erected during construction to minimise the potential landscape and visual impacts due to the construction works and activities.		
Table 10.9 (E5)	<u>CM5 – Management of Construction Activities and Facilities</u>	All construction sites / construction phase / upon completion of all construction activities (Contractor)	Implemented
	The facilities and activities at works sites and areas, which include site office, temporary storage areas, temporary works etc., shall be carefully managed and controlled on the height, deposition and arrangement to minimise any potential adverse landscape and visual impacts.		
Table 10.9 (E6)	<u>CM6 – Reinstatement of Temporarily Disturbed Landscape Areas</u>	All construction sites / construction phase / upon completion of all construction activities (Contractor)	N/A
	All hard and soft landscape areas disturbed temporarily during construction due to temporary excavations, temporary works sites and works areas shall be reinstated to equal or better quality, to the satisfaction of the relevant Government Departments.		

Note:

(1) Detailed EIA report and EM&A Manual reference refer to the Appendix B of approved EM&A Manual.

N/A: Not Available, N/O: Not Observed

Appendix O

Summary of Outstanding Issues and
Deficiencies in the Reporting Month

Summary of Outstanding Issues and Deficiencies in the Reporting Month

Environmental Aspects	Outstanding Issues	Deficiencies
Air Quality	N/A	Any items of deficiencies can be referred to Appendix K.
Noise	N/A	
Water Quality	N/A	
Chemical and Waste Management	N/A	
Landscape and Visual Impact	N/A	
Permit / Licenses	N/A	
Others	N/A	