



ISO A1 594mm x 841mm
Approved:
Checked:
Designer:
Project Management Initials:
Plot File Path: 34122021 PATH: G:\PROJECTS\60672559\DRAWINGS\SKETCH\7001.dgn



VIEWPOINT 6 - VIEW FROM NAM SANG WAI RIVER EDUCATION TRAIL (EXISTING BASELINE CONDITION)

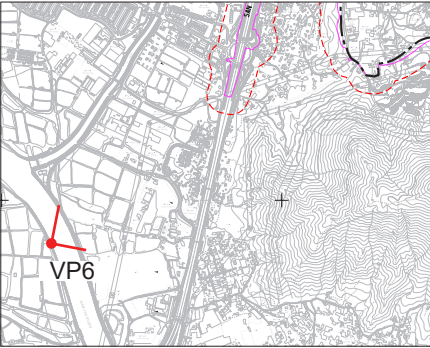


VIEWPOINT 6 - VIEW FROM NAM SANG WAI RIVER EDUCATION TRAIL (WITHOUT MITIGATION MEASURES)



VIEWPOINT 6 - VIEW FROM NAM SANG WAI RIVER EDUCATION TRAIL (WITH MITIGATION MEASURES)

Note: (mPD) estimated from maximum number of building stories as per proposed floor to floor height (m), subject to changes in detailed design stage.



KEY PLAN

AECOM

PROJECT
LAND USE REVIEW STUDY
FOR NGAU TAM MEI AREA
- FEASIBILITY STUDY

CLIENT
土木工程拓展署
Civil Engineering and
Development Department
規劃署
Planning Department

CONSULTANT
AECOM Asia Company Ltd.
www.aecom.com

SUB-CONSULTANTS

ISSUE/REVISION

I/R	DATE	DESCRIPTION	CHK.

STATUS

SCALE
A3 1 : 10000
DIMENSION UNIT
METRES

KEY PLAN

PROJECT NO.
60672559
AGREEMENT NO.
CE 33/2021

SHEET TITLE
PHOTOMONTAGE VIEWPOINT 6

SHEET NUMBER
FIGURE 11.16