



 DEVELOPMENT AREA BOUNDARY
 PROJECT SITE BOUNDARY
 WORKS SITES / AREAS OF NORTHERN LINK MAIN LINE
 POTENTIALLY CONTAMINATED SITES
 SITES WITH SUSPECTED INDUSTRIAL LAND USES / OPERATIONS



837600 N

YAU MEI
SAN TSUEN

S69

SAN TIN HIGHWAY

GREEN CREST

CUT LINE A-A

SEE DRAWING NO. 60672559/R23/FIGURE 8.4

| PRELIMINARY SAMPLING PLAN | |
|-------------------------------------|---|
| POTENTIALLY CONTAMINATED SITE ID | RECOMMENDED MINIMUM NO. OF SAMPLING LOCATION |
| S1 | 3 |
| S2 | 3 |
| S3 | 13 |
| S4 | 17 |
| S6 | 6 |

CUT LINE F-F

SEE DRAWING NO. 60672559/R23/FIGURE 8.3