

ISSUE/REVISION
修訂

I/R 修訂	DATE 日期	DESCRIPTION 內容摘要	CHK. 複核
-----------	------------	---------------------	------------

STATUS

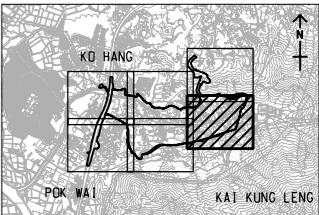
SCALE
比例

DIMENSION UNIT
尺寸單位

A3 1 : 3000 METRES

KEY PLAN

A3 1 : 120000



PROJECT NO. 項目編號

SHEET TITLE

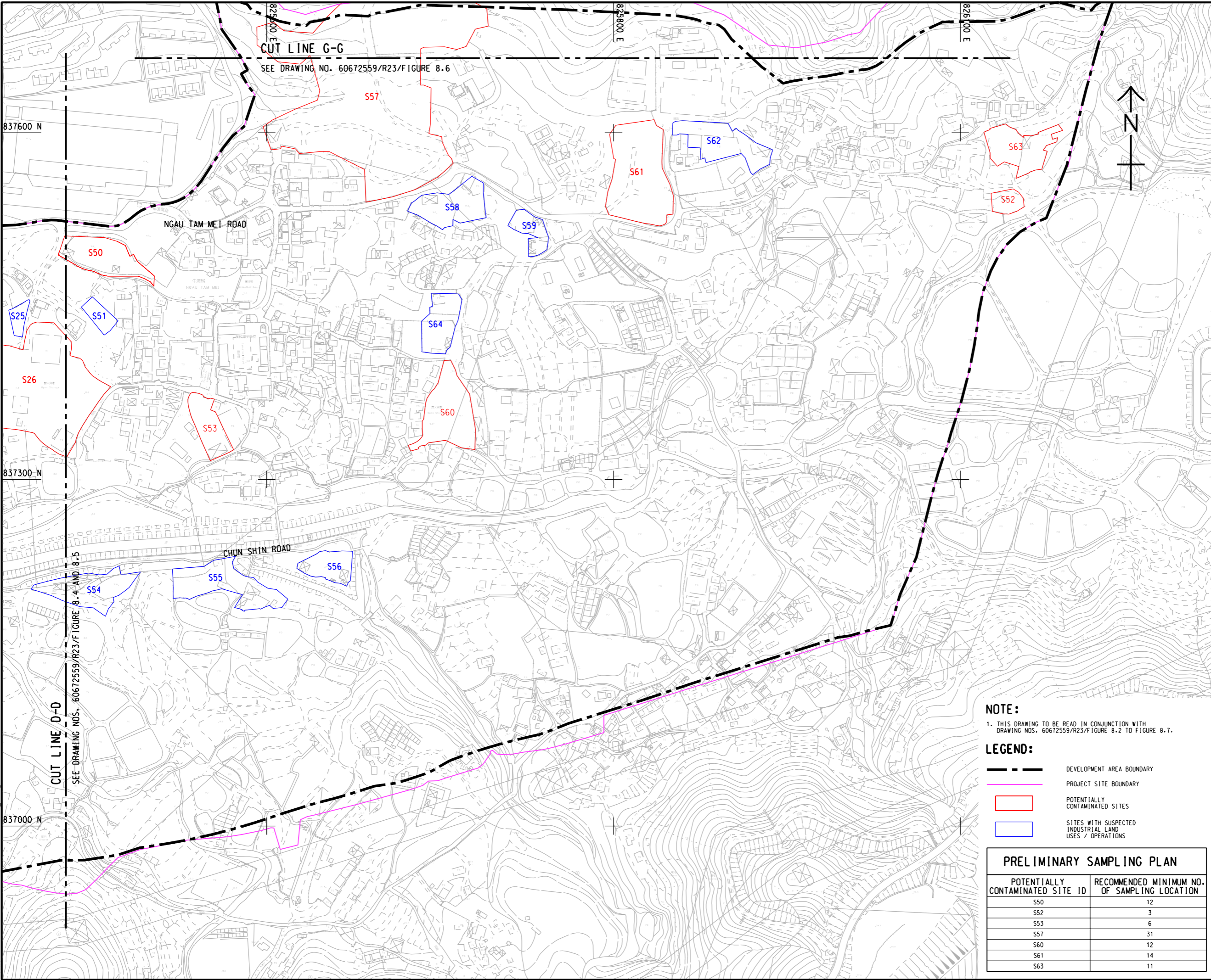
LOCATIONS OF POTENTIALLY
CONTAMINATED SITES AND SITES
WITH SUSPECTED INDUSTRIAL LAND
USES / OPERATIONS

SHEET NUMBER

60672559/R23/FIGURE 8.7

Project Management Initials:




Plot File by: lu.yang
2025/7/24
PATH P:\PROJECTS\60672559\DRAWING\REPORT\23\R23_088.dgn
P:\BAK\US95-BAK\CSWP\plotdrv\Create Plt file new\CSWP-75(color).plt



NOTE:

1. THIS DRAWING TO BE READ IN CONJUNCTION WITH
DRAWING NOS. 60672559/R23/FIGURE 8.2 TO FIGURE 8.7.

LEGEND:

 DEVELOPMENT AREA BOUNDARY
 PROJECT SITE BOUNDARY
 POTENTIALLY CONTAMINATED SITES
 SITES WITH SUSPECTED INDUSTRIAL LAND USES / OPERATIONS

PRELIMINARY SAMPLING PLAN	
POTENTIALLY CONTAMINATED SITE ID	RECOMMENDED MINIMUM NO. OF SAMPLING LOCATION
S50	12
S52	3
S53	6
S57	31
S60	12
S61	14
S63	11

This drawing has been prepared for the use of AECOM's client. It may not be used, modified, reproduced or relied upon by third parties, except as agreed by AECOM or as required by law. AECOM accepts no responsibility, and denies any liability, whatsoever, to any party that uses or relies on this drawing without AECOM's express written consent. Do not scale/sizes must be obtained from the stated dimensions.