

東業德勤測試顧問有限公司

ETS-TESTCONSULT LIMITED

8/F., Block B, Veristrong Industrial Centre, 34-36 Au Pui Wan Street, Fotan, Hong Kong

Tel : 2695 8318

E-mail : etl@ets-testconsult.com

Fax : 2695 3944

Web site : www.ets-testconsult.com

TEST REPORT

CHINA HARBOUR ENGINEERING CO. LIMITED

**DELIVERY OF RECLAMATION MATERIAL TO
MAINLAND—**

**ENVIRONMENTAL MONITORING AND ADUIT
(CONTRACT NO.: CV/2005/01)**

TUEN MUN AREA 38 FILL BANK

MONTHLY EM&A REPORT

(APRIL 2007)

Prepared by:

LAW, Sau Yee
Senior Environmental Officer

Checked and
Approved by:

LAU, Chi Leung
Environmental Team Leader

Issue Date: 07 May 2007

Report No.: ENA70308

MATERIALAB CONSULTANTS LIMITED

Fugro Development Centre

5 Lok Yi Street, 17 M.S. Castle Peak Road,

Tai Lam, Tuen Mun, N.T., Hong Kong.

Telephone : +852-24508233

Telefax : +852-24506138

Email : mol@fugro.com.hk

Materialab**FAX MESSAGE**Priority normal / urgent

To ETS – Testconsult Ltd.

Ref. No.

MCLF1648

Country

Fax No.

2695 3944

Attn.

Mr. C. L. Lau / Ms. Linda Law

Date

14 May 2007

From

Joseph Poon

No. of Pages

1

(Incl. this page)

C.c. To

Mr. P. Y. Lu / Mr. H. C. Tang (CEDD)

Fax No.

2714 0113

Mr. William Chan / Ms. Gary Tse (CHEC)

Fax No.

2247 4108

Subject

Agreement No. CE 9/2005 (EP)**Tuen Mun Area 38 Fill Bank –****Monthly Environmental Monitoring & Audit Report for April 2007**

We refer to the revised 5th Monthly EM&A Report for April 2007 that we received through email on 10 May 2007 and are pleased to confirm we have no further comment on the report.

Should you require further information, please feel free to contact us.

Best regards,



Joseph Poon
Independent Environmental Checker

JP/ry

CONFIDENTIALITY NOTICE

This facsimile transmission is intended only for the use of the addressee and is confidential. If you are not the addressee it may be unlawful for you to read, copy, disclose or otherwise use the information in this facsimile. If you are not the intended recipient, please telephone or fax us immediately.

(if you do not receive all pages, please fax response or phone +852-24508233.)



TABLE OF CONTENTS		Page
EXECUTIVE SUMMARY		
1.0	INTRODUCTION	1
2.0	PROJECT INFORMATION	
	2.1 Construction Programme	1
	2.2 Project Organization and Management Structure	1
	2.3 Contact Details of Key Personnel	1
3.0	CONSTRUCTION PROGRESS IN THIS REPORTING MONTH	2
4.0	AIR QUALITY MONITORING	
	4.1 Monitoring Requirement	2
	4.2 Monitoring Equipment	2
	4.3 Monitoring Parameters, Frequency and Duration	2
	4.4 Monitoring Locations and Schedule	2 – 3
	4.5 Monitoring Methodology	3 – 4
	4.6 Action and Limit levels	4
	4.7 Event-Action Plans	4
	4.8 Results and Observations	4 – 5
5.0	MARINE WATER QUALITY MONITORING	
	5.1 Monitoring Requirements	5
	5.2 Monitoring Locations	5
	5.3 Monitoring Parameters and Frequency	5
	5.4 Monitoring Methodology and Equipment Used	5 – 7
	5.5 Action and Limit Levels	7
	5.6 Event and Action Plan	7
	5.7 Monitoring Duration and Period in this reporting month	7 – 8
	5.8 Marine Water Monitoring Results	8
6.0	NOISE MONITORING	8
7.0	ENVIRONMENTAL AUDIT	
	7.1 Weekly Site Inspection	9 – 10
	7.2 Review of Environmental Monitoring Procedures	10
	7.3 Status of Environmental Licensing and Permitting	10
	7.4 Implementation Status	10
8.0	LANDSCAPE AND VISUAL	10 – 11
9.0	WASTE MANAGEMENT	
	9.1 Summary of Waste generated in this month	11
	9.2 Advice on the Solid and Liquid Waste Management Status	11 – 12
10.0	ENVIRONMENTAL NON-CONFORMANCE	
	10.1 Summary of air quality, noise and marine water quality	12
	10.2 Summary of Environmental Complaints	12
	10.3 Summary of Notification of Summons and Prosecution	12
11.0	CONCLUSIONS AND RECOMMENDATIONS	12 – 13
12.0	FUTURE KEY ISSUE	13



APPENDIX

A	Organization Chart and Lines of Communication
B1	Calibration Certificates for Impact Air Quality Monitoring Equipments
B2	Impact Air Quality Monitoring Results
B3	Graphical Plots of Impact Air Quality Monitoring Data
C1	Calibration Certificates for Impact Marine Water Quality Monitoring Equipments
C2	Impact Marine Water Quality Monitoring Results
C3	Graphical Plots of Impact Marine Water Quality Monitoring Data
D	Weather Condition
E	Event-Action Plans
F	Construction Programme
G	Weekly ET's Site Inspection Record
H	Implementation Schedule of Mitigation Measures
I	Site General Layout Plan
J	QA/QC Results of Laboratory Analysis

FIGURES

Figure 2	Locations of Air Quality Monitoring Stations – Tuen Mun Area 38 Fill Bank
Figure 3	Locations of Water Quality Monitoring Stations – Tuen Mun Area 38 Fill Bank
Figure 4	Locations of Noise Quality Monitoring Stations – Tuen Mun Area 38 Fill Bank

TABLES

2.1	Contact Details of Key Personnel
4.1	Air Quality Monitoring Equipment
4.2	Monitoring parameters, duration and frequency of air quality monitoring
4.3	Monitoring Schedule for air quality monitoring stations
4.4	Action and Limit levels for 24-hr TSP and 1-hr TSP
5.1	Monitoring Parameters and Frequency of the marine water
5.2	Summary of testing procedures
5.3	Details of Water Quality Monitoring Equipment (In-site measurement)
5.4	Water Quality Action and Limit Levels
5.5	Time Schedule of Water Quality Monitoring
5.6	Summary of Marine Water Quality Exceedances in this reporting month
7.1	Summary of environmental licensing and permit status
7.2	Summary of Environmental Complaints and Prosecutions
9.1	Actual amounts of waste generated in this reporting month



EXECUTIVE SUMMARY

This monthly Environmental Monitoring and Audit (EM&A) report No.5 was prepared by Environmental Team (ET) of ETS-Testconsult Ltd (ETL) for the "Contract No. CV/2005/01 Delivery of Reclamation Material to Mainland – Tuen Mun Area 38 Fill Bank" (The Project).

This report documented the findings of EM&A Works conducted during the operation phase of Fill Bank at Tuen Mun Area 38 in April 2007.

Construction Progress

As informed by the Contractor, the construction activities in this reporting month were as below:

- Operation at the Queuing Area for Public Truck Lorries;
- Removal & Delivery of public fill stockpiled material to PBR11;
- Maintenance of haul road within fill bank area;
- Operation of the road water lorries and the road sweeper; and
- Modification works for the Existing Tipping Hall B2.

Environmental Monitoring Progress

The summary of the monitoring activities in this monitoring month is listed below:

- 24-hour TSP Monitoring: 5 Occasions at 2 designated locations
- 1-hour TSP Monitoring: 16 Occasions at 2 designated locations
- Marine Water Quality Monitoring: 13 Occasions at 4 designated locations
- Weekly-site inspection: 4 Occasions

Air Monitoring

No exceedances of Action and Limit levels were recorded for 24-hr and 1-hr TSP monitoring in the reporting month.

Noise Monitoring

According to the Section 26.11 of the Particular Specification of the Project, two noise monitoring stations, TM-N1 and TM-N2 (Planned Holiday Camp Sites) are proposed to be carried out for noise monitoring during impact phase. However, after the site investigation, Environmental Team (ET) found that the two monitoring locations are still wild and vacant in this moment. Since no noise sensitive receivers are noted at these two monitoring locations, the noise monitoring is suspended until the two locations were developed and occupied.

Marine Water Quality Monitoring

According to the summary of marine water monitoring results, no exceedances of Action and Limit levels were recorded.

Site Inspection

Environmental site inspections conducted in this reporting month are presented as follows:

<u>Concerned Parties</u>	<u>Dates of Audit / Inspection</u>
ET Weekly site inspection	03, 10, 20, 26
IEC site inspection	03, 17

In general, performance on environmental mitigation measures implemented was found to be satisfactory in this reporting month. The major findings observed during site inspections are presented in the Section 7.0.



Environmental Complaints, Notification of summons and successful prosecutions

No complaints, notification of summons and prosecutions with respect to environmental issues were received in this monitoring month.

Future Key Issues

Based on the site inspections and forecast of engineering works in the coming month, key issues to be considered are as follows:

- *Dust generation from activities on site, such as vehicular movements along unpaved area and rock crushing activities;*
- *Noise impact from operating equipment and machinery on site;*
- *Wastewater and surface runoff from the site discharged into nearby water body; and*
- *Storage and usage of chemicals / fuel and chemical waste / waste oil.*



1.0 INTRODUCTION

China Harbour Engineering Company Limited appointed Environmental Team (ET) of ETS-Testconsult Limited (ETL) to undertake the Environmental Monitoring and Audit (EM&A) for the "Contract No. CV/2005/01 Delivery of Reclamation Material to Mainland – Tuen Mun Area 38 Fill Bank" (The Project).

In accordance with the Condition 5 of Part C of Environmental Permit (No.: EP-210/2005) (the EP), an EM&A programme as set out in the Project Profile should be implemented.

The EM&A programme requires environmental monitoring for air quality, water quality and environmental site inspections for air quality, water quality, landscape and visual, and waste management. The EM&A requirements for each parameter described in the following sections include:

- All monitoring parameters;
- Monitoring schedules for the reporting month and forthcoming months;
- Action and Limit levels for all environmental parameters;
- Event/Action Plans;
- Environmental mitigation measures, as recommended in the Project Profile; and
- Environmental requirements in contract documents.

Baseline monitoring was completed in May 2003 by Stanger Asia Ltd. Action and Limit Levels were established for air and water quality parameters based on the baseline monitoring results.

This report documented the findings of EM&A Works conducted during the operation phase of Fill Bank at Tuen Mun Area 38 in April 2007.

2.0 PROJECT INFORMATION

2.1 Construction Programme

Details of construction programme are shown in Appendix F.

2.2 Project Organization and Management Structure

The organization chart and lines of communication with respect to the on-site environmental management and monitoring program are shown in Appendix A.

2.3 Contact Details of Key Personnel

The key personnel contact names and telephone numbers are shown in Table 2.1.

Table 2.1 Contact Details of Key Personnel

Organization	Name of Key Staff	Project Role	Tel. No.	Fax No.
CEDD	Mr. WT CHAU Mr. H C TANG Mr. P Y LU	Engineer's Representative	2760 5835	2714 0113
IEC (Materialab)	Mr Joseph Poon	IEC	2450 8238	2450 6138
Contractor (CHEC)	Mr. William CHAN	Contractor's Agent	9772 7055	2243 4089
ET (ETL)	Mr C. L. Lau	ET Leader	2946 7791	2695 3944



3.0 CONSTRUCTION PROGRESS IN THIS REPORTING MONTH

As informed by the Contractor, the activities in the reporting month include:

- Operation at the Queuing Area for Public Truck Lorries;
- Removal & Delivery of public fill stockpiled material to PBR11;
- Maintenance of haul road within fill bank area;
- Operation of the road water lorries and the road sweeper; and
- Modification works for the Existing Tipping Hall B2.

4.0 AIR QUALITY MONITORING

4.1 Monitoring Requirement

1-hr and 24-hr TSP levels were monitored in the reporting month. Table 4.4 shows the Action and Limit Levels for the environmental monitoring works.

4.2 Monitoring Equipment

Both 1-hour and 24-hour TSP air quality monitoring was performed using a GMWS2310 High Volume Air Sampler (HVS) located at each of the designated monitoring station. Table 4.1 summarizes the equipment used in the air quality monitoring programme. A copy of the calibration certificates for the HVS are attached in Appendix B1.

Table 4.1 Air Quality Monitoring Equipment

<i>Equipment</i>	<i>Model and Make</i>
<i>HVS</i>	<i>Greasby GMWS2310</i>
<i>Calibrator</i>	<i>Tisch TE-5025A</i>

4.3 Monitoring Parameters, Frequency and Duration

Table 4.2 summarizes the monitoring parameters, monitoring duration and frequencies of air quality monitoring.

Table 4.2 Monitoring parameters, duration, frequency of air quality monitoring

<i>Parameter</i>	<i>Duration</i>	<i>Frequency</i>
<i>24-hr TSP</i>	<i>24 hr</i>	<i>One per six days</i>
<i>1-hr TSP</i>	<i>1 hr</i>	<i>Three times per six days</i>

4.4 Monitoring Locations and Schedule

In accordance with the Project Profile, two air-quality monitoring stations, namely TM-A1 and TM-A2, were selected for the 1-hr TSP and 24-hr TSP sampling. The locations of monitoring stations are shown in Figure 2.

During the reporting month, 1-hr and 24-hr TSP monitoring were carried out as the schedule. The details for 24-hr and 1-hr TSP monitoring carried out in this reporting month are summarized in table 4.3.



Table 4.3 Monitoring Schedule for the air quality monitoring stations

Air quality monitoring stations	Monitoring Period						
	24-hr TSP				1-hr TSP		
	Start		Finish		Date	Start	Finish
	Date	Time	Date	Time			
TM-A1					02/04/07	09:00	10:00
					03/04/07	11:00	12:00
					04/04/07	13:00	14:00
					07/04/07	13:42	14:42
					10/04/07	11:00	12:00
					10/04/07	13:00	14:00
					12/04/07	11:00	12:00
					14/04/07	09:00	10:00
					17/04/07	10:50	11:50
					19/04/07	13:00	14:00
					20/04/07	11:00	12:00
					21/04/07	13:05	14:06
					24/04/07	11:00	12:00
					26/04/07	11:00	12:00
					28/04/07	09:00	10:00
					30/04/07	09:00	10:00
TM-A2					02/04/07	08:50	09:50
					03/04/07	11:00	12:00
					04/04/07	13:00	14:00
					07/04/07	13:36	14:36
					10/04/07	11:00	12:00
					10/04/07	13:00	14:00
					12/04/07	11:00	12:00
					14/04/07	09:10	10:10
					17/04/07	11:00	12:00
					19/04/07	13:00	14:00
					20/04/07	11:00	12:00
					21/04/07	13:30	14:30
					24/04/07	11:00	12:00
					26/04/07	11:08	12:08
					28/04/07	09:00	10:00
					30/04/07	09:00	10:00
TM-A1	03/04/07	12:13	04/04/07	12:13			
	09/04/07	08:30	10/04/07	08:30			
	14/04/07	13:00	15/04/07	12:59			
	20/04/07	12:02	21/04/07	12:02			
	26/04/07	13:00	27/04/07	13:00			
TM-A2	03/04/07	12:08	04/04/07	12:08			
	09/04/07	08:30	10/04/07	08:30			
	14/04/07	13:10	15/04/07	13:10			
	20/04/07	12:10	21/04/07	12:10			
	26/04/07	13:08	27/04/07	13:08			

4.5 Monitoring Methodology

Both 1-hr and 24-hr air quality monitoring (High Volume Sampler)

Instrumentation

High volume sampler, as HVS, (Greasby GMWS2310) complete with appropriate sampling inlets were employed for both 1-hour and 24-hour TSP monitoring. The sampler is composed of a motor, a filter holder, a flow controller and a sampling inlet and its performance specification complies with that required by USEPA standard Title 40, Code of Federation Regulations Chapter 1 (Part 50).

Installation

The installation of HVS refers to the requirement stated in EM&A Manual.



Operation/Analytical Procedures

Operating/analytical procedures for the operation of HVS are as below:

- Prior to the commencement of the dust sampling, the flow rate of the high volume sampler was properly set (between 0.6m³/min and 1.7m³/min.) in accordance with the manufacturer's instruction to within the range recommended in USEPA Standard Title 40, CFR Part 50. The flow rate is indicated on the flow rate chart.
- For TSP sampling, fiberglass filters (GA-55) were used.
- The power supply was checked to ensure the sampler worked properly.
- On sampling, the sampler was operated 5 minutes to establish thermal equilibrium before placing any filter media at designated air monitoring station.
- The filter holding frame was then removed by loosening the four nuts and carefully a weighted and conditioned filter was centered with the stamped number upwards, on a supporting screen.
- The filter was aligned on the screen so that the gasket formed an air-tight seal on the outer edges of the filter. Then the filter holder frame was tightened to the filter holder with swing bolts. The applied pressure should be sufficient to avoid air leakage at the edges.
- The programmable timer will be set for a sampling period of 1 hour / 24 hours. Information was recorded on the record sheet, which included the starting time, the weather condition and the filter number (the initial weight of the filter paper can be found out by using the filter number.).
- After sampling, the filter was transferred from the filter holder of the HVS to a sealed plastic bag and sent to the laboratory for weighting. The elapsed time was also recorded.
- Before weighting, all filters were equilibrated in a desiccator for 24 hour with the temperature of 25°C ± 3°C and the relative humidity (RH) <50% ±5%.

Maintenance & Calibration

- The HVS and their accessories should be maintained in good working condition, such as replacing motor brushes routinely and checking electrical wiring to ensure a continuous power supply.
- HVS should be calibrated at bi-monthly intervals.

Wind Data Monitoring

Wind data included wind speed and wind direction were directly extracted from Tuen Mun Station of Hong Kong Observatory during this reporting month. The wind data are presented in Appendix D.

4.6 Action and Limit Levels

Table 4.4 shows the Action and Limit levels for 24-hr TSP and 1-hr TSP monitoring.

Table 4.4 Action and Limit Levels for 24-hr TSP and 1-hr TSP

Monitoring Location	24-hr TSP (µg/m ³)		1-hr TSP (µg/m ³)	
	Action Level	Limit Level	Action Level	Limit Level
TM-A1	192	260	344	500
TM-A2	192	260	344	500

4.7 Event-Action Plans

Please refer to Appendix E for details.

4.8 Results and Observations

Totally 5 occasions of 24-hr TSP monitoring and 16 occasions of 1-hr TSP monitoring were carried out in this reporting period. All monitoring data of both 1-hour and 24-hour TSP monitoring is provided in Appendix B2. Graphical presentation of 1-hour and 24-hour TSP monitoring results for the reporting month is shown in Appendix B3. Wind data, including wind speed and wind direction, are annexed in Appendix D.



No exceedances of Action and Limit Level of both 1-hour and 24-hour TSP monitoring results were recorded during the reporting month.

Generally, the Contractor implemented sufficient dust mitigation measures, including operation of wheel washing facilities and road dampening by water bowsers on the main haul roads and unpaved areas.

5.0 MARINE WATER QUALITY MONITORING

5.1 Monitoring Requirements

In accordance with the Project Profile, impact marine water quality monitoring was conducted three days per week. Measurements were taken at both mid-flood and mid-ebb tides at three depths (i.e. 1m below surface, mid depth and 1m from seabed) at two control monitoring stations (TM-FC1 and TM-FC2) and two impact monitoring stations (TM-FM1 and TM-FM2).

5.2 Monitoring Locations

As stipulated in the EM&A requirement, there were four monitoring stations undertaken during the impact monitoring. Figure 3 shows the locations of the marine water quality monitoring stations.

5.3 Monitoring Parameters and Frequency

Monitoring of the marine water quality parameters and frequency are listed in Table 5.1.

Table 5.1 Monitoring Parameters and Frequency of the marine water

Monitoring Station	Parameter	Frequency	No. of Depths
Control Stations: TM-FC1 and TM-FC2	Depth (m)	3 days/week, 2 tides/day	3 (Surface, mid- depth & bottom)
	Temperature (°C)		
Impact Stations: TM-FM1 and TM-FM2	Dissolved Oxygen (mg/L and % saturation)		
	Turbidity (NTU)		
	Salinity (ppt)		
	Suspended solids (mg/L)		

5.4 Monitoring Methodology and Equipment Used

For Location of the monitoring stations

Global Positioning System (GPS)

A hand-held digital GPS was used to identify the designated monitoring stations prior to water sampling.

For Water Depth measurement

Echo Sounder

A portable, battery-operated echo sounder was used for the determination of water depth at each designated monitoring station.

For In-situ Water Quality Measurement

All in-situ monitoring instruments were checked, calibrated and certified by a laboratory accredited under HOKLAS or any other international accreditation scheme before use, and subsequently re-calibrated at 3 monthly intervals or sometimes longer throughout all stages of the water quality monitoring.



Dissolved Oxygen (DO) and temperature measuring equipment

A portable, weatherproof DO-measuring meter with built-in salinity compensation (YSI model 95) was used in the impact monitoring. It can be capable for measuring:

- a dissolved oxygen level in the range of 0-20 mg/L and 0-200 % saturation; and
- a temperature of 0-45 degree Celsius

This type of DO-measuring meter has a membrane electrode with automatic temperature compensation complete with a 50-foot cable. Wet bulb calibration for a DO meter was carried out before the start of measurement.

Turbidity Measurement Instrument

A portable and weatherproof turbidity meter (HACH model 2100P) was used during impact monitoring. It has a photoelectric sensor capable of measuring turbidity between 0-1000 NTU. Response of the sensor was checked with certified standard Turbidity solutions before the start of measurement.

Salinity Meter

A portable salinity meter capable of measuring salinity in the range 0-40 ppt (YSI Model 30M) was provided for measuring salinity of the water at each monitoring location. It was checked with standard 30 ppt Salinity solutions before the start of measurement.

For Water Sampling and Sample Analysis

In-situ monitoring was carried out at three depths: 1 meter below water surface, at mid-depth and 1 meter above the seabed. At each sampling depth, duplicate readings of dissolved oxygen content and turbidity were taken. The probes were retrieved out of the water after first measurement and then redeployed for the second measurement. The difference between the two readings of each set was more than 25% of the value of the first reading while a third measurement would be conducted to ensure data precision.

Water Sampler

A water sampler comprising a transparent PVC cylinder, with a capacity of not less than 2 liters, was lowered into the water body at the predetermined depth. The both opening ends of the sampler were then closed accordingly by dead weight and water samples were collected.

Water Container

The sample container, made by high-density polythene, was rinsed with a portion of the water sample. The water sample was then transferred to the container, labelled with a unique sample ID and sealed with a screw cap. The water samples were stored in a cool box maintained at 4°C. The water samples were then delivered to a local HOKLAS-accredited laboratory (Environmental Laboratory, ETS-Testconsult Ltd, HOKLAS Registration No. 022) on the same day for analysis.

The summary of testing method of testing parameter as recommended by EIA or required by EPD, with the QA/QC results in accordance with the requirement of HOKLAS or international accredited scheme is shown in Table 5.2. For the QA/QC procedures, one QC sample, one duplicate sample and one sample spike of every batch of 20 samples were analysis. The QA/QC results are summarized in Appendix K.

Table 5.2 Summary of testing procedures

Laboratory Analysis	Testing Procedure	Detection Limit
Total suspended solids	In house method based on APHA 19 th ed 2540D	1.0 mg/L

In-situ measurement

All in-situ monitoring instruments were checked, calibrated and certified by a laboratory accredited under HOKLAS or any other international accreditation scheme before use. Responses of sensors and electrodes were checked with certified standard solutions before each use. Wet bulb calibration for a DO meter was carried out before the start of measurement.



At each measurement/sampling depth, two consecutive measurements of dissolved oxygen (DO), dissolved oxygen saturation (DOS), turbidity and salinity were taken. For turbidity measurement, the sample was collected by using sampler and then transferred to the cell. The reading of turbidity of the sample was directly recorded from the Turbidimeter (HACH 2100P) after inserting the cell to the Turbidimeter. For DO, DOS and Salinity, measurements were conducted three days per week at both mid-ebb and mid-flood tides at three depths (i.e. 1m below surface, mid depth and 1m from seabed). The duplicate measurements were averaged if the difference was not greater than 25%. If the difference is greater than 25%, repeat measurement will be required to be carried out.

Table 5.3 shows the equipment used for in-situ monitoring of water quality. The calibration certificates are attached in Appendix C1.

Table 5.3 Details of Marine Water Quality Monitoring Equipment (In-site measurement)

Parameter	Model	Date of Calibration	Due Date	Equipment No.
Coordinate of Monitoring stations	MLR GPS Navigator, SP24	----	----	EW/005/01*
Dissolved Oxygen (Saturation), emperature	YSI Dissolved Oxygen Meter, YSI 95	18/02/07	17/05/07	ET/EW/003/001*
Turbidity	HACH Model 2100P Turbid Meter	27/01/07 27/04/07	27/04/07 27/07/07	ET/0505/002
Salinity	YSI Model 30M	27/01/07 27/04/07	26/04/07 26/07/07	ET/EW/001/001
Water Depth	EAGLE Strata 128 Sonar	----	----	EW/002/02

Remark:(*) indicates the instrument should be calibrated on use.

5.5 Action and Limit Levels

The water quality criteria, namely Action and Limit (A/L) levels are presented in the table below.

Table 5.4 Water Quality Action and Limit Levels

Parameter	Action Level	Limit Level
DO (mg/L)	<u>Surface & Middle</u> <4.78 mg/L (5%-ile of baseline data) <u>Bottom</u> <4.16 mg/L (5%-ile of baseline data)	<u>Surface & Middle</u> <4.00 mg/L (1%-ile of baseline data) <u>Bottom</u> <2.00 mg/L
SS (mg/L) (Depth-averaged)	>120% of the upstream control station's SS at the same tide on the same day	>130% of the upstream control station's SS at the same tide on the same day
Turbidity (NTU) (Depth-averaged)	>120% of the upstream control station's turbidity at the same tide on the same day	>130% of the upstream control station's turbidity at the same tide on the same day

5.6 Event and Action Plan

Please refer to the Appendix E for details.

5.7 Monitoring Duration and Period in this reporting month

Below is the time schedule for the water quality monitoring events that were conducted in this reporting month:



Table 5.5 Time Schedule of Water Quality Monitoring

April 2007						
Sunday	Monday	Tuesday	Wednesday	Thursday	Friday	Saturday
1	2	3	4	5	6	7
8	9	10	11	12	13	14
15	16	17	18	19	20	21
22	23	24	25	26	27	28
29	30					

Remark(▼) : Marine water quality monitoring carried out by ET

The duration of marine water quality monitoring is detailed in Appendix C2.

5.8 Marine Water Quality Monitoring Results

Totally 13 occasions (mid-flood and mid-ebb) of marine water quality monitoring were carried out in this reporting period. The impact water quality measurement results are detailed in Appendix C2. Appendix C3 presents the water quality monitoring data and graphical presentations of monitoring results respectively.

The summary of marine water quality exceedances is shown in Table 5.6.


Table 5.6 Summary of Marine Water Quality Exceedances in this reporting month

Tide	Station	Exceedance Level	DO		Turbidity	SS	Total
			Surface and Middle	Bottom			
Mid-Ebb	TM-FM1	Action	0	0	0	0	0
		Limit	0	0	0	0	0
	TM-FM2	Action	0	0	0	0	0
		Limit	0	0	0	0	0
Mid-Flood	TM-FM1	Action	0	0	0	0	0
		Limit	0	0	0	0	0
	TM-FM2	Action	0	0	0	0	0
		Limit	0	0	0	0	0
Total		Action	0	0	0	0	0
		Limit	0	0	0	0	0

According to the summary of marine water monitoring results, no exceedances of Action and Limit levels were recorded for this reporting month.

6.0 Noise Monitoring

According to the Section 26.11 of the Particular Specification of the Project, two noise monitoring stations, TM-N1 and TM-N2 (Planned Holiday Camp Sites) are proposed to be carried out for noise monitoring during impact phase. However, after the site investigation, Environmental Team (ET) found that the two monitoring locations are still wild and vacant in this moment. Since no noise sensitive receivers are noted at these two monitoring locations, the noise monitoring is suspended until the two locations are developed and occupied.



7.0 ENVIRONMENTAL AUDIT

7.1 Weekly Site Inspection

Weekly site inspections were carried out by ET to monitor the timely implementation of proper environmental pollution control and mitigation measures for the Project. In this reporting month, four weekly site inspections were conducted on 03, 10, 20 and 26 April 2007. Summaries of the weekly site inspection observations and recommendations in this reporting month are described as follows:

Air Quality

- The major dust sources were dump truck movement on the unpaved haul roads and loading & unloading activities on various working platforms in the Fill Bank. The Contractor deployed water bowsers to dampen the haul roads and the working platforms;
- Tarpaulin sheets were found provided at Tipping Hall No.1 to avoid dust emission. Besides, water spraying was also provided during dumping and other dust-generating activities at Tipping Hall No.1;
- Water trucks served to dampen the haul roads and on the ramp to the stockpiling area;
- Wheel washing facilities were found operating during weekly site inspections;
- No potential fugitive dust from vehicle movement was observed in this reporting month. The Contractor was still reminded to water the haul road more frequently during dry season;
- The dump trucks were operating below the speed limit in the Fill Bank. There were sufficient speed limit signs on site to advise the drivers; and
- No black smoke emission was observed from all the Powered Mechanical Equipment (PME).

Noise

- The major noise source was dump truck traffic in the Fill Bank;
- Compressors and generators were operated with door closed; and
- All site equipment and machinery were well maintained and no noise nuisance was observed during operating.

Water Quality

- Drainage channels and wastewater treatment facilities were found maintained in good condition for merit function;
- Follow up action to the finding observed at the last month, no stagnant water was found accumulated at workshop. However, the Contractor was still reminded to drain the stagnant water or apply pesticides to avoid mosquito breeding;
- Cooling water from air conditioner at site office was found directly dropped onto the ground during weekly site inspections on 20 and 26 April 2007. The Contractor agreed to repair the air conditioner to avoid water dropping occur. Since the observation was still noted at the last site inspection on 26 April 2007, the finding will be verified during the next weekly site inspection on the coming month; and
- Muddy water from the main drainage channel was observed directly discharged to the sea during the weekly site inspection on 10 April 2007. The Contractor was reminded to treat the site runoff properly before discharge. The observation was found improved since no muddy water was noted discharged during the next weekly site inspection on 26 April 2007.

Chemical and Waste Management

- The chemical waste was stored in the Chemical Waste Storage Area (CWSA). The Contractor should dispose chemical wastes regularly to avoid over accumulation of chemical waste on site;
- Appropriate labels and panel were post at the CWSA properly;
- Follow up action to the previous observation in the last month, oil containers at workshop were found with drip trays during weekly site inspection on 03 April 2007; and
- Follow up action to the previous observation in the last month, contaminated soil noted on the ground near Tipping Hall No.2 was cleaned up during weekly site inspection on 03 April 2007; and
- Oil leakage from the valve of a drip tray at workshop was observed during weekly site inspection on 20 April 2007. The Contractor was reminded to close the valve and clean up and treat all contaminated soil as chemical waste. During the subsequent weekly site inspection on 26 April 2007, no oil leakage was noted from the valve..



Site Practices

- Generally site area was found tidy and clean;
- Follow up action to the previous observation in the last month, the box of chemical powder placed near wheel washing bay was removed during weekly site inspection on 03 April 2007;
- Tarpaulin sheets used to cover the rubbish skip at full checking station were found damaged during weekly site inspection on 03 April 2007. The Contractor was reminded to replace the damaged tarpaulin sheets. During the next weekly site inspection on 16 March 2007, new tarpaulin sheets were used to cover the rubbish skip; and
- During the weekly site inspection on 10 April 2007, idle tires were found disposed of on the ground at WPB No.3. The Contractor was reminded to relocate the idle tires to an appropriate storage area for recycle or disposal, or cover the tires properly by using tarpaulin sheets. The finding was found improved since the tires were covered properly during the subsequent weekly site inspection on 20 April 2007.

7.2 Review of Environmental Monitoring Procedures

The monitoring works conducted by the ET were inspected internally on a regular basis. The following observations have been recorded for the monitoring works:

Air Quality Monitoring

- The monitoring team recorded the observations around the monitoring stations within and outside of the construction site.
- The monitoring team recorded the temperature, air pressure and general weather condition on the monitoring day.

Water Quality Monitoring

- The monitoring team recorded the observations around the monitoring stations, which might affect the results; and
- Major water pollution sources were identified and recorded.

7.3 Status of Environmental Licensing and Permitting

All permits/licenses valid in this reporting month are summarized in Table 7.1.

Table 7.1 Summary of environmental licensing and permit status

Description	Permit No.	Valid Period		Section
		From	To	
Environmental Permit	EP-210/2005	25/02/05	---	Issued
Chemical Waste Producer	5298-421-C1186-07	03/01/07	---	Spent lubricating oil, Petrol, Diesel, Battery and Surplus Paint
Effluent Discharge License	EP760/421/012141/I	19/04/07	30/04/12	Discharge of Industrial Trade Effluent arising from public fill reception facilities

7.4 Implementation Status

7.4.1 Implementation Status of Environmental Mitigation Measures

An updated summary of the Environmental Mitigation Implementation Schedule (EMIS) is presented in Appendix H. Most of the necessary mitigation measures were implemented properly.

7.4.2 Implementation Status of Event and Action Plan

There was no exceedance on air quality monitoring parameters recorded in this monitoring month. Hence no further actions were required.

According to the summary of marine water monitoring results, no exceedances of Action and Limit levels were recorded for this reporting month.



7.4.3 Implementation Status of Environmental Complaint, Notifications of Summons and Successful Prosecutions Handling

No complaints, notifications of summons and successful prosecutions were received in this reporting month. A summary of environmental complaints, notifications of summons and successful prosecutions was given in Table 7.2.

Table 7.2 Summary of Environmental Complaints and Prosecutions

Complaints logged		Summons served		Successful Prosecution	
April 2007	Cumulative	April 2007	Cumulative	April 2007	Cumulative
0	0	0	0	0	0

8.0 LANDSCAPE AND VISUAL

Landscape and visual site audit was carried out on a weekly basis to monitor environmental issues in order to ensure that all mitigation measures were implemented timely and properly. The findings in this reporting month were:

- The maximum stockpiling height at the Fill Bank was limited to a maximum of +40 mPD;
- The Contractor hydroseeded the outer slopes of the Fill Bank as far as practicable;
- The Contractor removed the stockpile of public fill in a sequence to allow the outer hydroseeded to be removed later than other portions as far as practicable;
- *Casuarina equisetifolia* were planted as buffer tree along the northern perimeter of the site. The height of *Casuarina equisetifolia* was maintained at least 3000mm above soil level; and
- Lighting was set to minimize night-time glare.

9.0 WASTE MANAGEMENT

9.1 Summary of Waste generated in this month

The actual amounts of different types of waste generated by the activities of the Project in the month are shown in Table 9.1

Table 9.1 Actual amounts of Waste generated in this reporting month

Waste Type	Actual Amount	Disposal Locations
Public Fill	0 m ³	---
C&D Waste	0 tonne	---
Chemical Waste	0 kg	---

9.2 Advice on the Solid and Liquid Waste Management Status

The Contractor should provide sufficient preventive measures during equipment maintenance works so as to avoid oil leakage on the ground. In the event of any oil leakage, the Contractor should clean up the polluted soil and handle all the materials used for this cleaning works as chemical waste.

The drain outlet of all the bunded areas should be plugged properly. Besides, pre-cast drip trays were provided for oil drums at several areas, such as workshop and chemical storage area. The Contractor should collect and dispose of any stagnant water accumulated in the concrete bunding and drip trays and handle them as chemical waste.

The Contractor should use suitable containers with proper labels to store chemical wastes in accordance with Code of Practice on the Packaging, Labeling and Storage of Chemical Waste. The Contractor should also advise their workers of the proper procedures in handling the chemical waste. All the trip tickets for chemical waste disposal were properly kept in the site office. No chemical waste disposal was undertaken in the reporting month.



The Contractor was reminded to increase the frequency of inspection and cleaning of the site drainage system, including permanent desilting chambers, desilting facilities, oil interceptor bypass tank and all the trapezoidal channels. Moreover, the Contractor should apply approved pesticides in the stagnant water ponds.

All the runoff from the parking area should be pumped to the desilting facilities and oil interceptors to remove suspended solids and oil & grease prior to discharge.

10.0 ENVIRONMENTAL NON-CONFORMANCE

10.1 Summary of air quality, noise and marine water quality

No exceedances of Action and Limit Level of 24-hour and 1-hour TSP monitoring results were recorded during the reporting month.

According to the summary of marine water monitoring results, no exceedances of Action and Limit levels were recorded for this reporting month.

10.2 Summary of Environmental Complaints

No complaint was received in this reporting month.

10.3 Summary of Notification of Summons and Prosecution

There was no notification of summons respect to environmental issues registered in this reporting month.

11.0 CONCLUSIONS AND RECOMMENDATIONS

Conclusions

Impact monitoring of air quality were carried out at designated locations in accordance with the Profile in this reporting month.

According to the summary of air monitoring results, no exceedances of Action and Limit Level of 24-hour and 1-hour TSP monitoring results were recorded during the reporting month.

According to the summary of marine water monitoring results, no exceedances of Action and Limit levels were recorded in this reporting month.

According to the weekly site inspections carried out in this reporting month, the Contractor generally implemented sufficient dust mitigation measures, including operation of the mist spraying systems and automatic wheel washing facilities, dampening of haul roads and stockpiling areas.

No complaints, prosecutions or notifications of summons were received in this reporting month.

Recommendations

According to the environmental site inspections performed in the reporting month, the following recommendations were provided:

Air Quality

- Ensure the frequency of water spraying on haul roads, unloading areas and stockpiles to be sufficient to suppress the dust sources;
- Provide proper maintenance for the powered mechanical equipment and barges to avoid emission of dark smoke;
- Provide water spraying onto the truckloads during inspection of fill material;
- Conduct road sweeping on all paved haul roads and public roads especially outside and near the site egress by the road sweeper. Undertake water spraying on stockpiling area by water bowsers;



- Erect adequate speed limit signs to advise the truck drivers of the speed limit;
- Operate mist spraying systems and automatic water sprinklers in the Fill Bank;
- Implement the dust mitigation measures for the construction activities;
- Designate proper haul roads to ensure effective water spraying; and
- Ensure all vehicles to be washed before leaving the site egress by provision, operation and maintenance of automatic wheel washing facilities.

Noise

- Conduct noisy activities at a farther location from the NSRs.

Water Quality

- Maintain the drainage system, including the trapezoidal channels and permanent desilting chambers regularly; and
- Remove the stagnant water or provide approved pesticides for the stagnant water in the permanent desilting chambers, if any.

Chemical and Waste Management

- Remove waste materials from the site to avoid accumulation regularly;
- Handle and store chemical wastes properly;
- Remove unwanted material in the existing stockpiles and avoid further dumping of such material;
- Provide and maintain sufficient drip trays for diesel drums, chemical containers, chemical waste storage drums and diesel operated generator set;
- Maintain good housekeeping at the workshop area;
- Ensure sufficient tarpaulin sheets are provided to cover drip trays; and
- Avoid soil being polluted during oil filling and equipment maintenance; hence, properly remove and store the contaminated soil, if any.

Landscape and Visual

- Provide hydroseeding on the exposed slopes, on which the final profile has been formed;
- Erect all the site hoarding / chaining fences in accordance with agreed design at proper location; and
- Maintain the hydroseeded slopes properly.

12.0 FUTURE KEY ISSUES

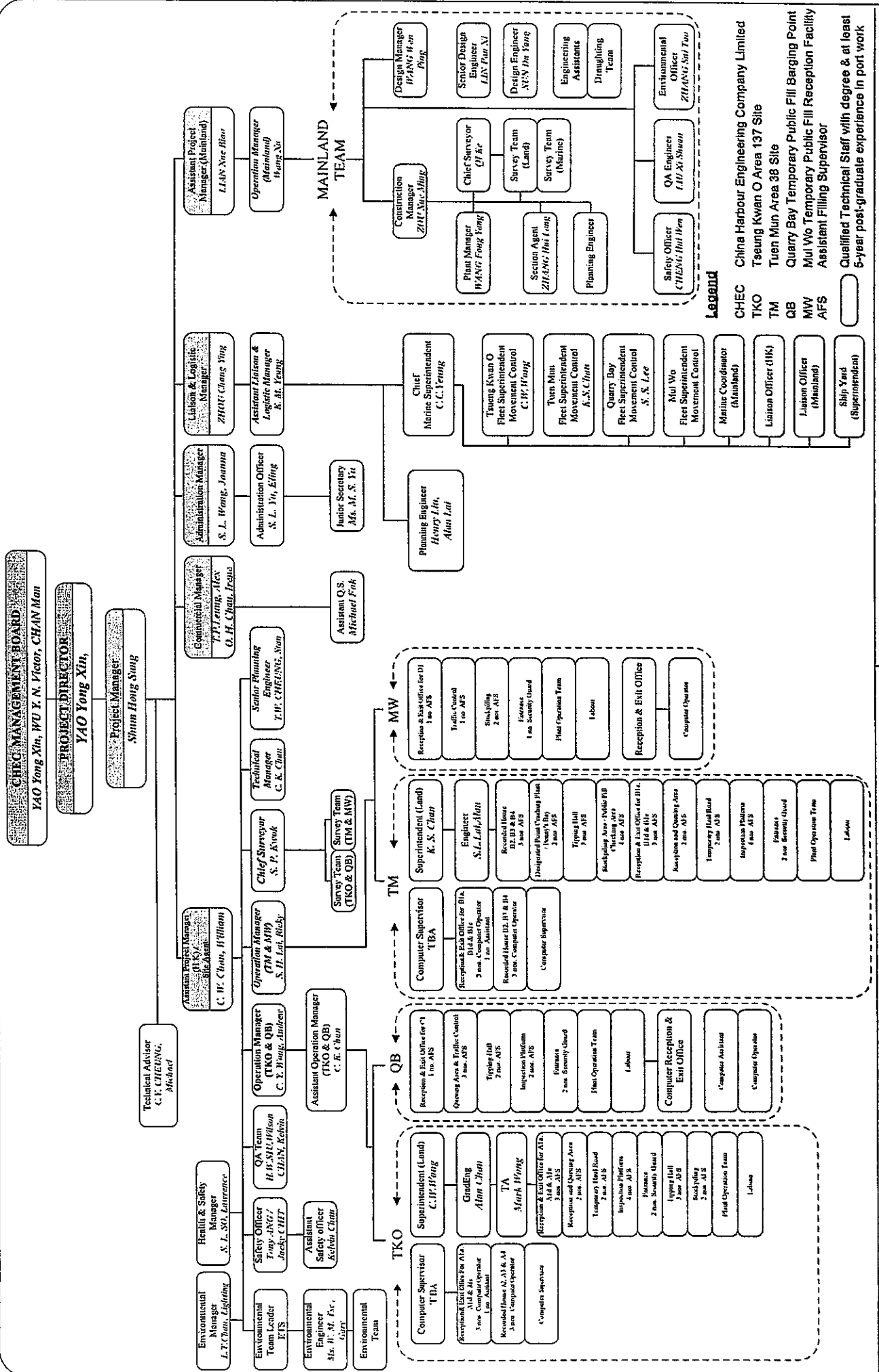
Based on the site inspections and forecast of engineering works in the coming month, key issues to be considered are as follows:

- Dust generation from activities on site, such as vehicular movements along unpaved area and rock crushing activities;
- Noise impact from operating equipment and machinery on site and
- Wastewater and surface runoff from the site discharged into nearby water body.



Appendix A

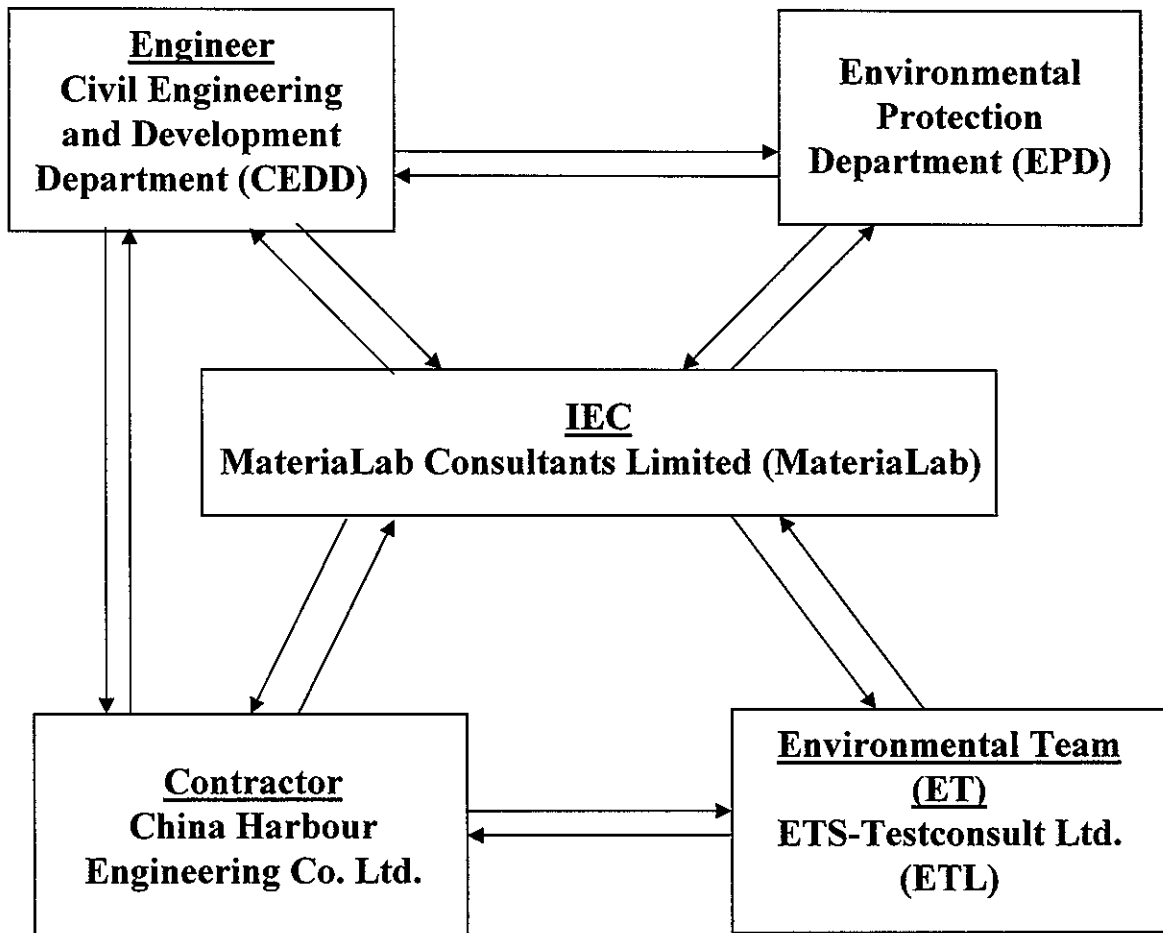
Organization Chart and Lines of Communication



Legend

- CHEC China Harbour Engineering Company Limited
 - TKO Tseung Kwan O Area 137 Site
 - TM Tuen Mun Area 38 Site
 - QB Quarry Bay Temporary Public Fill Barging Point
 - MW Mui Wo Temporary Public Fill Reception Facility
 - AFS Assistant Filling Supervisor
- Qualified Technical Staff with degree & at least 5-year post-graduate experience in port work

Lines of Communication





Appendix B1

Calibration Certificates for Impact Air Quality Monitoring Equipments



東業德勤測試顧問有限公司
ETS-TESTCONSULT LIMITED

8/F., Block B, Veristrong Industrial Centre, 34-36 Au Pui Wan Street, Fotan, Hong Kong
Tel : 2695 8318 E-mail : etl@ets-testconsult.com
Fax : 2695 3944 Web site : www.ets-testconsult.com

TEST REPORT

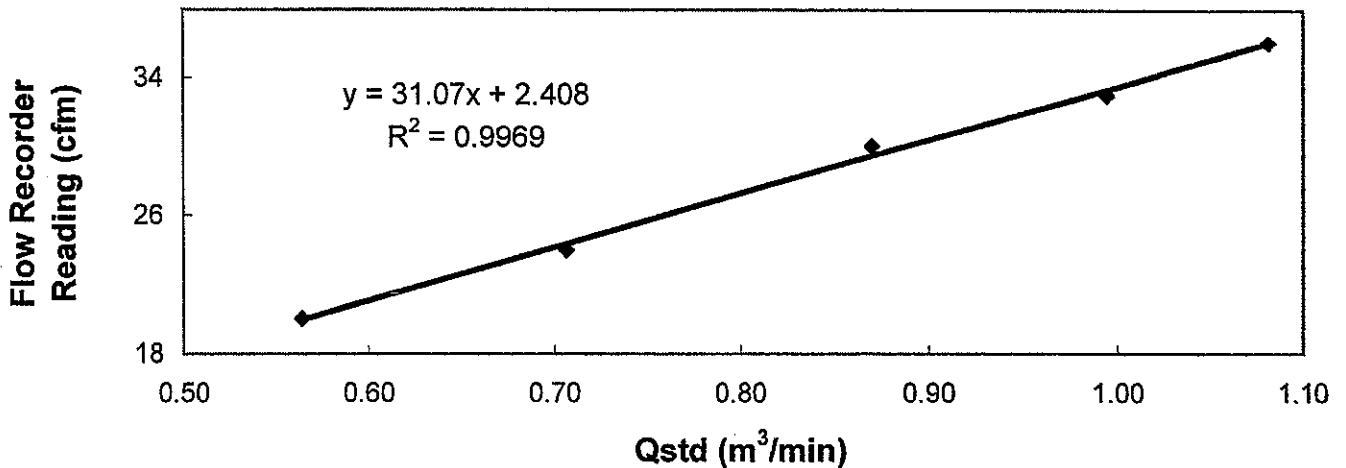
Calibration Report
of
High Volume Air Sampler

Manufacturer : Graseby GMW Date of Calibration : 08 March 2007
Serial No. : 9503 (ET / EA / 003 / 03) Calibration Due Date : 07 May 2007
Method : Based on Operations Manual for the 5-point calibration using standard calibration kit manufactured by Tisch TE-5025 A

Results :

Flow recorder reading (cfm)	36	33	30	24	20
Qstd (Actual flow rate, m ³ /min)	1.08	0.99	0.87	0.71	0.56
Pressure :	766.56 mm Hg		Temp. :	293 K	

Sampler 9503 Calibration Curve
Site: Tuen Mun 38 (AM-1)
Date of Calibration: 08 March 2007




Acceptance Criteria : Correlation coefficient (r) of the calibration curve greater than 0.990 after a 5-point calibration

The high volume sampler complies * / ~~does not comply~~ * with the specified requirements and is deemed acceptable * / unacceptable * for use.

Calibrated by : Kiu
Kenneth CHIU
(Asst. Technician)

Approved by : H. T. CHOW
H. T. CHOW
(Asst. Environmental Officer)



東業德勤測試顧問有限公司
ETS-TESTCONSULT LIMITED

8/F., Block B, Veristrong Industrial Centre, 34-36 Au Pui Wan Street, Fotan, Hong Kong
Tel : 2695 8318 E-mail : etl@ets-testconsult.com
Fax : 2695 3944 Web site : www.ets-testconsult.com

TEST REPORT

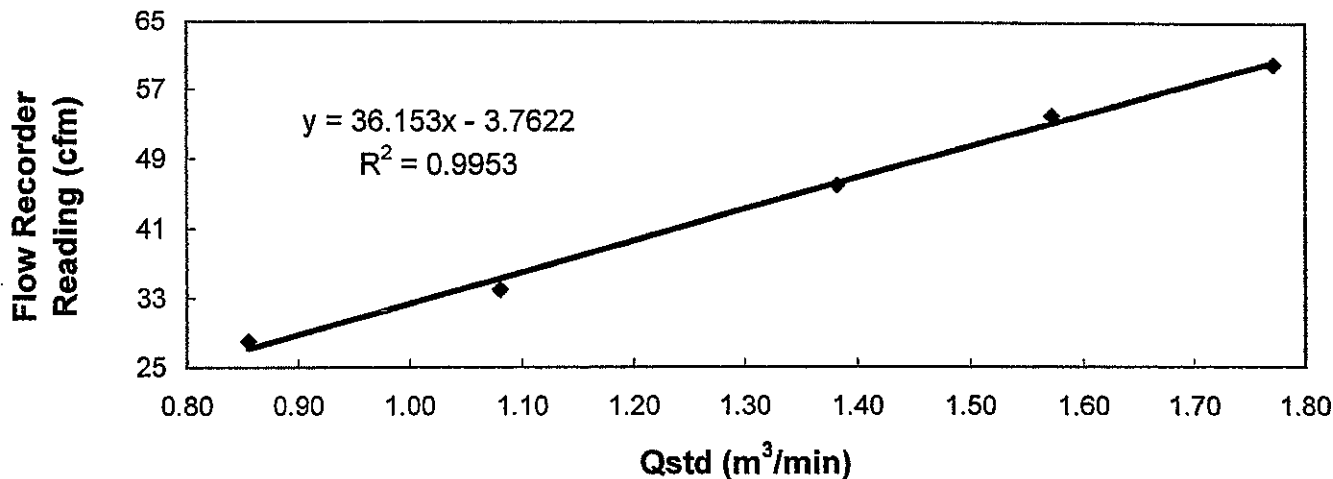
**Calibration Report
of
High Volume Air Sampler**

Manufacturer : Graseby GMW Date of Calibration : 08 March 2007
Serial No. : 8115 (ET / EA / 003 / 13) Calibration Due Date : 07 May 2007
Method : Based on Operations Manual for the 5-point calibration using standard calibration kit manufactured by Tisch TE-5025 A

Results :

Flow recorder reading (cfm)	60	54	46	34	28
Qstd (Actual flow rate, m ³ /min)	1.77	1.57	1.38	1.08	0.85
Pressure :	765.81 mm Hg		Temp. :	293 K	

**Sampler 8115 Calibration Curve
Site: Tuen Mun 38 (AM-2)
Date of Calibration: 08 March 2007**



Acceptance Criteria : Correlation coefficient (r) of the calibration curve greater than 0.990 after a 5-point calibration

The high volume sampler complies * / does not comply * with the specified requirements and is deemed acceptable * / unacceptable * for use.

Calibrated by : Kiu
Kenneth CHIU
(Asst. Technician)

Approved by : H. T. CHOW
H. T. CHOW
(Asst. Environmental Officer)



TISCH ENVIRONMENTAL, INC.
 145 SOUTH MIAMI AVE.
 VILLAGE OF CLEVELAND, OH 45002
 513.467.9000
 877.263.7610 TOLL FREE
 513.467.9009 FAX
 WWW.TISCH-ENV.COM

AIR POLLUTION MONITORING EQUIPMENT

ORIFICE TRANSFER STANDARD CERTIFICATION WORKSHEET TE-5025A

Date - Jun 16, 2006 Roots-meter S/N 9833620 Ta (K) - 296
 Operator Tisch Orifice I.D. - 1061 Pa (mm) - 753.11

PLATE OR Run #	VOLUME START (m3)	VOLUME STOP (m3)	DIFF VOLUME (m3)	DIFF TIME (min)	METER DIFF Hg (mm)	ORFICE DIFF H2O (in.)
1	NA	NA	1.00	1.3950	3.1	2.00
2	NA	NA	1.00	0.9820	6.3	4.00
3	NA	NA	1.00	0.8770	7.8	5.00
4	NA	NA	1.00	0.8360	8.6	5.50
5	NA	NA	1.00	0.6910	12.6	8.00

DATA TABULATION

Vstd	(x axis) Qstd	(y axis)	Va	(x axis) Qa	(y axis)
0.9935	0.7122	1.4125	0.9959	0.7139	0.8866
0.9893	1.0074	1.9976	0.9916	1.0098	1.2539
0.9872	1.1256	2.2334	0.9895	1.1283	1.4019
0.9862	1.1797	2.3424	0.9885	1.1825	1.4703
0.9809	1.4195	2.8251	0.9832	1.4229	1.7732
Qstd slope (m)	=	1.99638	Qa slope (m)	=	1.25010
intercept (b)	=	-0.01172	intercept (b)	=	-0.00736
coefficient (r)	=	0.99998	coefficient (r)	=	0.99998

y axis = $\sqrt{H_2O(Pa/760)(298/Ta)}$

y axis = $\sqrt{H_2O(Ta/Pa)}$

CALCULATIONS

$V_{std} = \text{Diff. Vol} [(Pa - \text{Diff. Hg}) / 760] (298 / Ta)$
 $Q_{std} = V_{std} / \text{Time}$

$V_a = \text{Diff Vol} [(Pa - \text{Diff Hg}) / Pa]$
 $Q_a = V_a / \text{Time}$

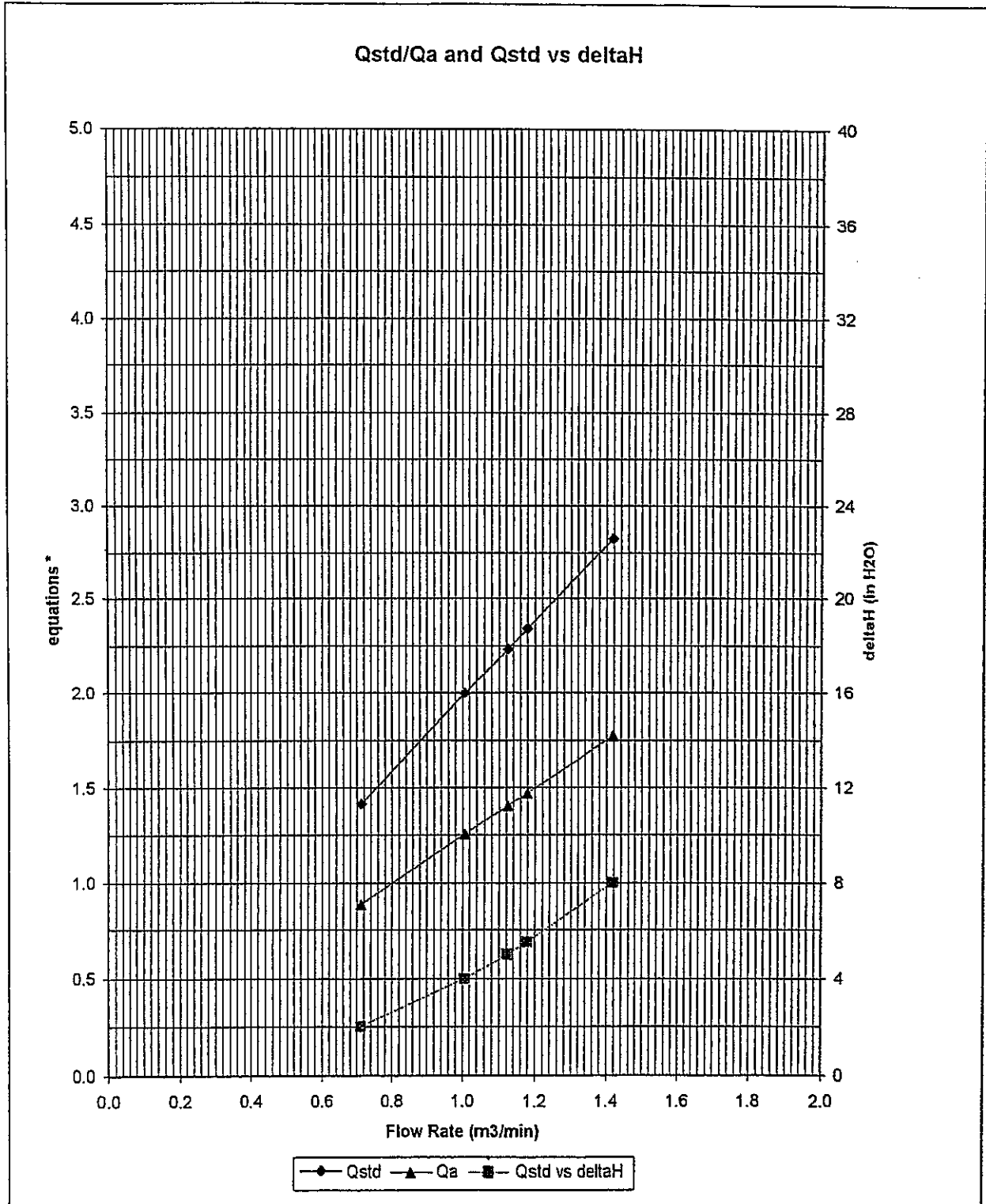
For subsequent flow rate calculations:

$Q_{std} = 1/m \{ [\sqrt{H_2O(Pa/760)(298/Ta)}] - b \}$
 $Q_a = 1/m \{ [\sqrt{H_2O(Ta/Pa)}] - b \}$



TISCH ENVIROMENTAL, INC.
 145 SOUTH MIAMI AVE.
 VILLAGE OF CLEVES, OH 45002
 513.467.9000
 877.263.7610 TOLL FREE
 513.467.9009 FAX
 WWW.TISCH-ENV.COM

AIR POLLUTION MONITORING EQUIPMENT



* y-axis equations:

Qstd series:
$$\sqrt{\Delta H \left(\frac{P_a}{P_{std}} \right) \left(\frac{T_{std}}{T_a} \right)}$$

Qa series:
$$\sqrt{(\Delta H (T_a / P_a))}$$

#1061



Appendix B2

Impact Air Quality Monitoring Results

Summary of 24-hr TSP Monitoring Results

Monitoring Station : TM-A1

Start Date	Start Time	Finish Date	Finish Time	Elapse Time		Sampling Time (hrs)	Flow Rate (m ³ /min.)		Average (m ³ /min.)	Filter Weight (g)		Conc. (µg/m ³)
				Initial	Final		Initial	Final		Initial	Final	
03/04/07	12:13	04/04/07	12:13	10396.14	10420.14	24.00	1.1134	1.1134	1.1134	2.9073	2.9906	52
09/04/07	08:30	10/04/07	08:30	10422.15	10446.15	24.00	1.1134	1.1134	1.1134	2.8765	3.0241	92
14/04/07	13:00	15/04/07	12:59	10450.15	10474.14	23.99	1.1455	1.1455	1.1455	2.8859	3.0297	87
20/04/07	12:02	21/04/07	12:02	10477.14	10501.14	24.05	1.0490	1.0490	1.0490	2.9024	3.0037	67
26/04/07	13:00	27/04/07	13:00	10504.15	10528.15	24.00	1.0168	1.0168	1.0168	2.8309	2.9727	97

Monitoring Station : TM-A2

Start Date	Start Time	Finish Date	Finish Time	Elapse Time		Sampling Time (hrs)	Flow Rate (m ³ /min.)		Average (m ³ /min.)	Filter Weight (g)		Conc. (µg/m ³)
				Initial	Final		Initial	Final		Initial	Final	
03/04/07	12:08	04/04/07	12:08	681.03	705.03	24.00	1.0998	1.0998	1.0998	2.9395	3.0593	76
09/04/07	08:30	10/04/07	08:30	707.03	731.03	24.00	1.0445	1.0445	1.0445	2.8766	3.0311	103
14/04/07	13:10	15/04/07	13:10	735.03	759.03	24.00	1.2105	1.2105	1.2105	2.8836	2.9856	59
20/04/07	12:10	21/04/07	12:10	762.03	786.03	24.05	1.0169	1.0169	1.0169	2.8990	3.0539	106
26/04/07	13:08	27/04/07	13:08	789.03	813.03	24.00	0.9892	0.9892	0.9892	2.8157	2.9851	119

Summary of 1-hr TSP Monitoring Results

Monitoring Station : TM-A1
Location : Outside CEDD Site Office

Date	Time		Elapse Time		Sampling Time (hrs)	Flow Rate (m ³ /min.)		Average (m ³ /min.)	Filter Weight (g)		Conc. (µg/m ³)
	Start	Finish	Initial	Final		Initial	Final		Initial	Final	
02/04/07	09:00	10:00	10394.14	10395.14	1.00	0.9846	0.9846	0.9846	2.9385	2.9543	267
03/04/07	11:00	12:00	10395.14	10396.14	1.00	0.9846	0.9846	0.9846	2.9130	2.9188	98
04/04/07	13:00	14:00	10420.14	10421.14	1.00	1.1134	1.1134	1.1134	2.8696	2.8847	226
07/04/07	13:42	14:42	10421.14	10422.14	1.00	1.0812	1.0812	1.0812	2.8847	2.8917	108
10/04/07	11:00	12:00	10446.15	10447.15	1.00	1.0812	1.0812	1.0812	2.8951	2.9065	176
10/04/07	13:00	14:00	10447.15	10448.15	1.00	1.0812	1.0812	1.0812	2.8958	2.9050	142
12/04/07	11:00	12:00	10448.15	10449.15	1.00	1.0490	1.0490	1.0490	2.8849	2.9010	256
14/04/07	09:00	10:00	10449.15	10450.15	1.00	1.0490	1.0490	1.0490	2.8816	2.8954	214
17/04/07	10:50	11:50	10474.14	10475.15	1.00	0.9202	0.9202	0.9202	2.9132	2.9290	286
19/04/07	13:00	14:00	10475.14	10476.14	1.00	0.9846	0.9846	0.9846	2.8732	2.8881	252
20/04/07	11:00	12:00	10476.14	10477.14	1.00	0.9846	0.9846	0.9846	2.8952	2.9019	113
21/04/07	13:05	14:06	10501.14	10502.15	1.01	1.0490	1.0490	1.0490	2.8874	2.9039	260
24/04/07	11:00	12:00	10502.15	10503.15	1.00	0.8881	0.8881	0.8881	2.8485	2.8623	259
26/04/07	11:00	12:00	10503.15	10504.15	1.00	0.9846	0.9846	0.9846	2.8306	2.8424	200
28/04/07	09:00	10:00	10528.15	10529.15	1.00	1.0490	1.0490	1.0490	2.8332	2.8435	164
30/04/07	09:00	10:00	10530.12	10531.12	1.00	1.0168	1.0168	1.0168	2.8494	2.8634	229

Monitoring Station : TM-A2
Location : Site Egress

Date	Time		Elapse Time		Sampling Time (hrs)	Flow Rate (m ³ /min.)		Average (m ³ /min.)	Filter Weight (g)		Conc. (µg/m ³)
	Start	Finish	Initial	Final		Initial	Final		Initial	Final	
02/04/07	08:50	09:50	679.03	680.03	1.00	1.0169	1.0169	1.0169	2.9123	2.9318	320
03/04/07	11:00	12:00	680.03	681.03	1.00	1.1552	1.1552	1.1552	2.9003	2.9082	114
04/04/07	13:00	14:00	705.03	706.03	1.00	1.0722	1.0722	1.0722	2.8851	2.9013	252
07/04/07	13:36	14:36	706.03	707.03	1.00	1.1275	1.1275	1.1275	2.9024	2.9150	186
10/04/07	11:00	12:00	731.03	732.03	1.00	1.0722	1.0722	1.0722	2.8730	2.8864	208
10/04/07	13:00	14:00	732.03	733.03	1.00	1.0998	1.0998	1.0998	2.8601	2.8730	195
12/04/07	11:00	12:00	733.03	734.03	1.00	1.0445	1.0445	1.0445	2.8936	2.9115	286
14/04/07	09:10	10:10	734.03	735.03	1.00	1.0445	1.0445	1.0445	2.8759	2.8930	273
17/04/07	11:00	12:00	759.03	760.03	1.00	1.0445	1.0445	1.0445	2.9135	2.9255	303
19/04/07	13:00	14:00	760.03	761.03	1.00	1.0445	1.0445	1.0445	2.9000	2.9187	298
20/04/07	11:00	12:00	761.03	762.03	1.00	1.0169	1.0169	1.0169	2.8999	2.9152	251
21/04/07	13:30	14:30	786.03	787.03	1.00	1.0722	1.0722	1.0722	2.8923	2.9123	311
24/04/07	11:00	12:00	787.03	788.03	1.00	1.0445	1.0445	1.0445	2.8350	2.8530	287
26/04/07	11:08	12:08	788.03	789.03	1.00	0.9615	0.9615	0.9615	2.8300	2.8433	231
28/04/07	09:00	10:00	813.03	814.03	1.00	0.9892	0.9892	0.9892	2.8303	2.8450	248
30/04/07	09:00	10:00	814.03	815.03	1.00	0.9892	0.9892	0.9892	2.8322	2.8502	303

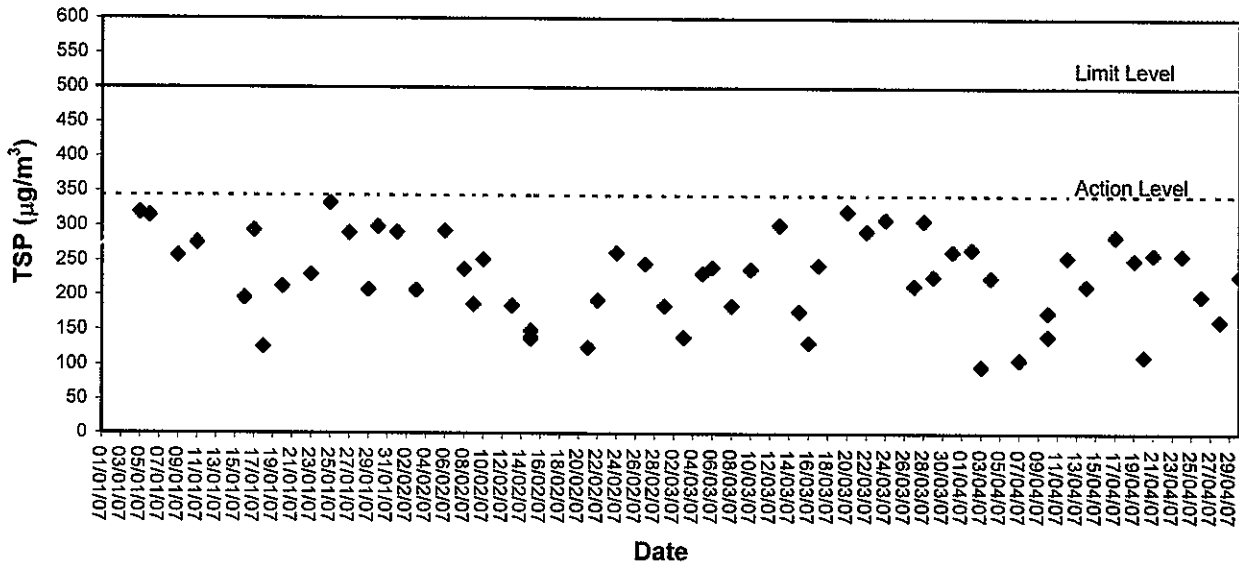


Appendix B3

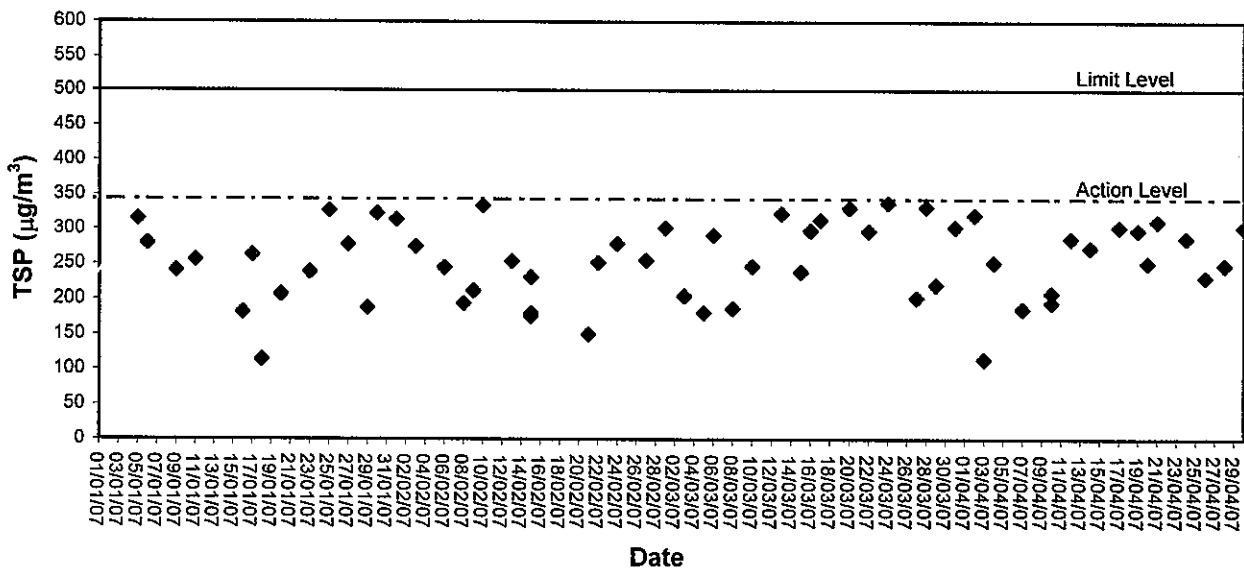
Graphical Plots of Impact Air Quality Monitoring Data



1-hour TSP level at TM-A1

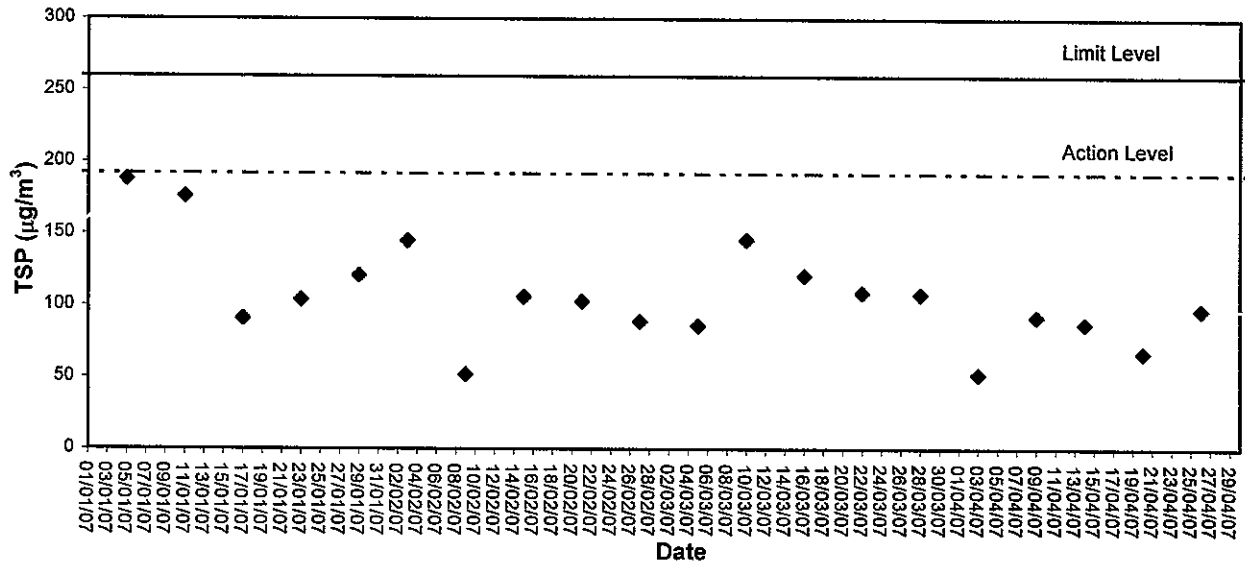


1-hour TSP level at TM-A2

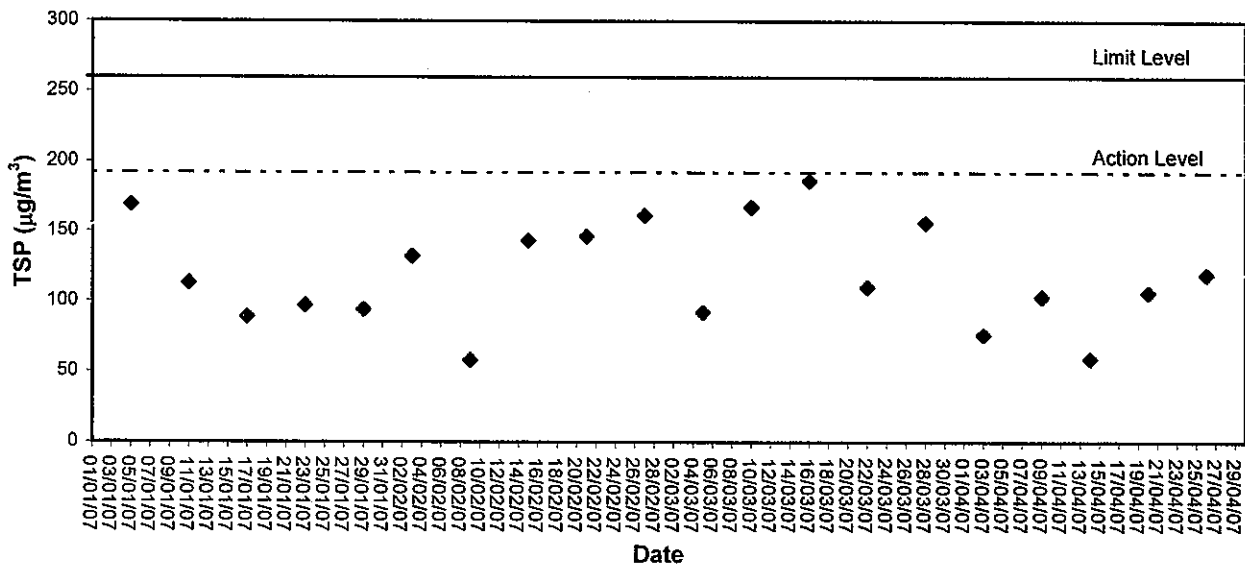




24-hour TSP level at TM-A1



24-hour TSP level at TM-A2





Appendix C1

Calibration Certificates for Impact Marine Water Quality Monitoring Equipments



Performance Check of Salinity Meter

Equipment Ref. No. : ~~ET/0527/001~~ 1-de / ET/EW/001/001 Manufacturer : YSI
Model No. : Model 30 Serial No. : 9991183
Date of Calibration : 27/1/7 Due Date : 26/4/7

Ref. No. of Salinity Standard used (30ppt)

J196A

Salinity Standard (ppt)	Measured Salinity (ppt)	Difference %
30	29.3	2.4%

Acceptance Criteria

Difference : <10 %

The salinity meter complies * / ~~does not comply~~ * with the specified requirements and is deemed acceptable * / ~~unacceptable~~ * for use. Measurements are traceable to national standards.

Checked by : 12 de low

Approved by : [Signature]



Performance Check of Salinity Meter

Equipment Ref. No. : ET/EN/001/01 Manufacturer : YSI

Model No. : Model 30 Serial No. : 9961183

Date of Calibration : 27/4/07 Due Date : 26/7/07

Ref. No. of Salinity Standard used (30ppt)

3196A

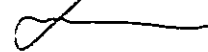
Salinity Standard (ppt)	Measured Salinity (ppt)	Difference %
30	29.5	1.7%

Acceptance Criteria

Difference : <10 %

The salinity meter complies * / ~~does not comply~~ * with the specified requirements and is deemed acceptable * / ~~unacceptable~~ * for use. Measurements are traceable to national standards.

Checked by : 

Approved by : 



Internal Calibration Report of Turbidimeter

Equipment Ref. No. : ET/0505/002

Manufacturer : HACH

Model No. : 200P

Serial No. : 930900003728

Date of Calibration : 27/1/07

Calibration Due : 27/1/07

Data

(4.95) 0 - 10 NTU Gelex Vial	(49.0) 10 - 100 NTU Gelex Vial	(409) 100 - 1000 NTU Gelex Vial
4.93	48.8	406

The equipment complies * / ~~does not comply~~ * with the specified requirements and is deemed acceptable * / ~~unacceptable~~ * for use.

* Delete as appropriate

Calibrated by :

Approved by :



Internal Calibration Report of Turbidimeter

Equipment Ref. No. : ET/0505/002

Manufacturer : HACH

Model No. : 2100P

Serial No. : 93090003728

Date of Calibration : 27/11/07

Calibration Due : 27/17/07

Data

(4.95) 0 - 10 NTU Gelex Vial	(49.0) 10 - 100 NTU Gelex Vial	(409) 100 - 1000 NTU Gelex Vial
4.92	48.7	406

The equipment complies * / ~~does not comply~~ * with the specified requirements and is deemed acceptable * / ~~unacceptable~~ * for use.

* Delete as appropriate

Calibrated by : [Signature]

Approved by : [Signature]



Internal Calibration Report of Dissolved Oxygen Meter

Equipment Ref. No. : ET/EW/003/001 Manufacturer : YSI
 Model No. : 95 Serial No. : 97H 04 071 AD
 Date of Calibration : 18/2/07 Calibration Due Date : 17/5/07

Ref. No. of Reference Thermometer : ET/2403/01
 Ref. No. of Potassium Dichromate : ET/0520/003/02

Temperature Verification

	Temperature (°C)
Thermometer reading	20.0
Meter reading	20.0

Linearity Checking

Purging time, min	DO meter reading, mg/L			Winkler Titration result, mg/L			Difference (%) of DO Content
	1	2	Average	1	2	Average	
2	7.51	7.53	7.52	7.48	7.49	7.49	0.27
5	5.29	5.31	5.30	5.22	5.20	5.21	1.71
10	3.56	3.54	3.55	3.61	3.59	3.60	1.40
Linear regression coefficient						0.9990	

Zero Point Checking

DO meter reading, mg/L	0.00
------------------------	------

Salinity Checking

Salinity (ppt)	DO meter reading, mg/L			Winkler Titration result, mg/L			Difference (%) of DO Content
	1	2	Average	1	2	Average	
10	6.70	6.72	6.71	6.80	6.82	6.81	1.48
30	6.25	6.23	6.24	6.38	6.36	6.37	2.06

Acceptance Criteria

- (1) Difference between temperature readings from temperature sensor of DO probe and reference thermometer : < 0.5 °C
- (2) Linear regression coefficient : > 0.99
- (3) Zero checking: 0.0mg/L
- (4) Difference (%) of DO content from the meter reading and by winkler titration : within ± 5%

The equipment complies * / ~~does not comply~~ * with the specified requirements and is deemed acceptable * / unacceptable * for use.

* Delete as appropriate

Calibrated by : PK

Approved by :



Appendix C2

Impact Marine Water Quality Monitoring Results

Mid-Ebb Tide

Monitoring Station : TM-FM2

Date	Sampling Duration	Ambient Temp (°C) / Weather Condition	Monitoring Depth (m)	Temp (°C)	Salinity (ppt)		Dissolved Oxygen (mg/L)			Dissolved Oxygen Saturation (%)			Turbidity (NTU)			Suspended Solids (mg/L)		
					Value	Average	Value	Average	Depth-average	Value	Average	Depth-average	Value	Average	Depth-average	Value	Average	Depth-average
19/04/07	14:25 - 14:40	26/Sunny	Surface	22.3	31.7	31.7	6.78	6.80	6.68	94.2	94.3	8.13	8.16	8.0	8.0	8.9		
			Middle	22.0	32.0	32.0	6.55	6.57	6.68	90.9	91.2	9.00	9.03	8.8	8.8			
			Bottom	21.9	32.0	32.0	6.58	6.57	6.68	91.4	91.2	9.06	9.03	8.8	8.8			
21/04/07	15:45 - 15:56	24/Fine	Surface	22.4	31.5	31.5	6.18	6.88	6.63	85.8	87.7	10.10	10.30	9.8	9.8	8.4		
			Middle	22.2	32.2	32.2	6.28	6.38	6.63	89.6	88.1	10.50	8.50	8.5	8.5			
			Bottom	22.1	32.1	32.1	6.92	6.18	6.18	94.4	85.3	8.61	8.32	8.5	8.2			
24/04/07	18:40 - 18:55	24/Overcast	Surface	20.9	31.6	31.6	6.41	6.90	6.71	95.5	95.7	8.14	8.10	8.0	7.9	8.8		
			Middle	20.6	31.7	31.7	6.84	6.52	6.71	88.5	90.7	8.52	9.04	8.8	8.8			
			Bottom	20.4	31.7	31.7	6.35	6.16	6.16	87.6	85.7	8.48	10.80	9.7	9.9			
26/04/07	10:10 - 10:25	24/Cloudy	Surface	22.8	32.1	32.1	6.22	6.64	6.43	95.4	91.5	10.70	8.54	8.5	8.5	9.4		
			Middle	22.3	29.2	29.2	6.13	6.64	6.43	96.0	91.3	8.53	8.54	8.5	8.5			
			Bottom	22.2	30.8	30.8	6.65	6.23	6.43	91.1	85.9	9.06	10.65	9.7	9.7			
28/04/07	11:25 - 11:40	23/Fine	Surface	21.8	31.8	31.8	6.24	6.17	6.17	86.1	84.4	11.00	11.15	10.0	10.0	8.9		
			Middle	21.6	31.8	31.8	6.18	6.17	6.17	85.6	86.1	11.20	10.85	10.0	10.0			
			Bottom	21.5	32.3	32.3	6.15	6.21	6.21	84.2	86.1	8.13	8.16	8.0	8.0			
30/04/07	11:37 - 11:50	25/Sunny	Surface	24.1	28.9	28.9	6.72	6.76	6.66	94.2	94.6	8.18	8.16	8.8	8.8	8.9		
			Middle	22.7	30.1	30.1	6.80	6.57	6.66	95.0	90.6	9.06	9.05	8.8	8.8			
			Bottom	22.5	31.0	31.0	6.53	5.62	5.62	90.4	78.1	10.70	9.25	9.8	9.0			

Mid-Ebb Tide



東業德動測試顧問有限公司
ETS-TESTCONSULT LIMITED

Monitoring Station : TM-FC2

Date	Sampling Duration	Ambient Temp (°C) / Weather Condition	Monitoring Depth (m)	Temp (°C)	Salinity (ppt)		Dissolved Oxygen (mg/L)			Dissolved Oxygen Saturation (%)			Turbidity (NTU)			Suspended Solids (mg/L)		
					Value	Average	Value	Average	Depth-average	Value	Average	Depth-average	Value	Average	Depth-average	Value	Average	Depth-average
02/04/07	13:35 - 13:50	26/Cloudy	Surface	23.7	30.8	30.8	6.58	6.57	6.39	90.8	90.6	9.73	9.72	9.5	9.5	9.8		
			Middle	23.0	31.8	31.7	6.55	6.22	6.39	90.3	85.2	9.70	11.30	10.0	10.0			
			Bottom	22.9	32.1	32.1	6.20	5.84	5.84	84.9	80.0	11.20	11.25	10.0	10.0			
04/04/07	14:30 - 14:45	15/Fine	Surface	18.7	32.1	32.1	7.13	7.20	6.89	96.8	97.9	9.19	9.25	9.0	9.2	9.8		
			Middle	18.4	32.2	32.2	7.26	6.58	6.89	98.9	91.2	9.30	10.55	9.8	9.8			
			Bottom	18.3	32.4	32.4	6.60	5.89	5.89	91.4	82.1	10.30	11.60	10.0	10.5			
07/04/07	15:48 - 16:02	20/Cloudy	Surface	19.3	31.8	31.8	5.92	6.75	6.57	81.8	90.7	11.40	8.61	8.5	8.5	7.7		
			Middle	19.7	30.9	30.9	5.86	6.40	6.57	91.0	86.1	8.59	7.28	7.0	7.1			
			Bottom	19.7	31.0	31.0	6.72	6.03	6.03	80.4	81.0	7.24	7.86	7.2	7.6			
10/04/07	17:55 - 18:10	18/Drizzle	Surface	19.6	31.9	31.9	6.05	6.46	6.18	81.3	87.4	7.90	8.46	8.3	8.3	8.4		
			Middle	19.8	32.3	32.3	6.42	5.90	6.18	87.9	79.8	8.44	9.57	9.5	9.5			
			Bottom	19.7	32.5	32.5	5.93	5.55	5.55	86.9	75.1	8.48	7.59	7.5	7.5			
12/04/07	18:30 - 18:45	23/Sunny	Surface	21.9	32.5	32.5	7.03	7.09	6.79	97.6	98.5	9.26	9.28	9.0	9.0	9.8		
			Middle	21.8	32.7	32.7	7.15	6.50	6.79	99.4	90.1	9.29	10.55	10.0	10.0			
			Bottom	21.5	32.9	32.9	6.44	5.84	5.84	89.3	81.2	10.70	11.65	10.0	10.5			
14/04/07	11:30 - 11:45	25/Cloudy	Surface	22.5	29.5	29.5	5.81	6.78	6.61	81.5	92.8	11.40	7.95	7.8	7.8	8.9		
			Middle	22.2	31.4	31.4	5.87	6.45	6.61	93.0	88.3	7.94	9.42	9.3	9.3			
			Bottom	22.0	32.1	32.1	6.79	6.27	6.27	88.6	85.3	9.40	9.88	9.2	9.5			
17/04/07	13:15 - 13:30	26/Cloudy	Surface	22.9	31.0	31.0	6.25	6.92	6.67	85.0	94.7	10.70	10.55	9.8	9.8	9.8		
			Middle	22.5	32.1	32.1	6.90	6.42	6.67	94.5	87.8	10.40	10.35	9.8	9.8			
			Bottom	22.2	32.5	32.5	6.93	6.25	6.25	88.0	84.9	10.30	10.25	9.7	9.9			

Mid-Ebb Tide



東業 德 勤 測 試 顧 問 有 限 公 司
ETS-TESTCONSULT LIMITED

Monitoring Station : TM-FC2

Date	Sampling Duration	Ambient Temp (°C) / Weather Condition	Monitoring Depth (m)	Temp (°C)	Salinity (ppt)		Dissolved Oxygen (mg/L)			Dissolved Oxygen Saturation (%)		Turbidity (NTU)			Suspended Solids (mg/L)		
					Value	Average	Value	Average	Depth-average	Value	Average	Value	Average	Depth-average	Value	Average	Depth-average
19/04/07	14:45 - 15:00	26/Sunny	Surface	22.3	31.7	31.7	6.89	6.92	96.3	96.7	9.22	9.25	9.0	9.0	9.6		
					32.1	32.1	6.95	6.60	97.0	91.4	9.28	10.60	9.0	9.8			
					32.0	32.0	6.54	5.92	90.8	81.9	10.30	11.40	9.8	10.0			
21/04/07	16:07 - 16:18	24/Fine	Surface	22.4	32.2	32.1	5.94	5.92	82.1	81.9	11.30	11.40	10.0	10.0	8.2		
					32.0	32.0	5.89	6.75	81.6	93.1	11.50	8.72	8.5	8.5			
					31.4	31.5	6.79	6.55	93.7	87.8	8.74	8.23	8.5	8.0			
24/04/07	19:00 - 19:15	24/Overcast	Surface	21.0	31.6	31.6	6.70	7.15	92.5	99.5	8.70	9.30	9.0	9.2	10.1		
					31.7	31.7	6.56	6.50	90.7	90.1	10.60	10.75	9.7	9.8			
					31.7	31.7	6.44	5.93	89.5	82.2	11.80	12.00	9.8	11.5			
26/04/07	10:30 - 10:45	24/Cloudy	Surface	22.7	32.2	32.2	5.96	5.93	82.5	82.2	11.80	12.00	12.0	11.5	9.5		
					32.1	32.1	5.89	6.72	81.9	92.7	12.20	9.04	8.8	8.8			
					29.2	29.2	6.70	6.53	92.4	87.6	9.02	10.60	8.8	9.7			
28/04/07	11:45 - 12:00	23/Fine	Surface	21.9	30.7	30.7	6.74	6.35	93.0	98.2	9.05	9.28	9.0	9.2	9.7		
					30.7	30.7	6.37	5.96	87.9	86.5	10.70	10.60	9.8	9.8			
					30.7	30.7	6.32	6.27	87.2	82.7	10.50	11.35	9.8	10.0			
30/04/07	11:58 - 12:09	25/Sunny	Surface	22.2	31.8	31.8	6.29	6.27	86.8	86.5	11.40	11.55	10.0	10.0	9.1		
					31.8	31.8	6.25	6.46	86.2	83.7	11.30	9.08	10.0	8.9			
					32.0	32.0	7.04	6.33	97.7	80.2	9.25	9.71	8.8	9.5			
28/04/07	11:45 - 12:00	23/Fine	Middle	21.6	32.0	32.1	7.13	6.60	98.6	90.9	9.30	10.60	9.0	9.8	9.7		
					32.2	32.1	6.56	5.96	90.0	82.7	10.30	11.55	9.8	10.0			
					32.0	32.0	6.64	6.33	91.8	83.7	10.90	9.08	9.8	9.8			
30/04/07	11:58 - 12:09	25/Sunny	Bottom	21.5	32.2	32.2	6.00	5.96	83.1	82.7	11.70	11.55	10.0	10.0	9.1		
					32.2	32.2	5.92	6.46	82.2	83.7	11.40	9.08	10.0	8.9			
					28.7	28.7	6.50	6.19	84.2	80.2	9.05	9.71	8.8	9.5			
30/04/07	11:58 - 12:09	25/Sunny	Middle	22.7	30.1	30.1	6.21	6.19	80.5	80.2	9.65	9.71	9.5	9.5	9.1		
					30.1	30.1	6.17	5.85	79.9	75.8	9.77	9.29	9.5	9.0			
					30.7	30.7	5.87	5.85	76.1	75.8	9.25	9.32	9.0	9.0			
30/04/07	11:58 - 12:09	25/Sunny	Bottom	22.5	30.7	30.7	5.82	5.85	75.4	75.8	9.32	9.29	9.0	9.0	9.1		
					30.7	30.7	5.87	5.85	76.1	75.8	9.25	9.32	9.0	9.0			
					30.7	30.7	5.82	5.85	75.4	75.8	9.32	9.29	9.0	9.0			

Mid-Flood Tide



東業 德 輔 測 試 顧 問 有 限 公 司
ETS-TESTCONSULT LIMITED

Monitoring Station : TM-FC2

Date	Sampling Duration	Ambient Temp (°C) / Weather Condition	Monitoring Depth (m)	Temp (°C)	Salinity (ppt)		Dissolved Oxygen (mg/L)			Dissolved Oxygen Saturation (%)			Turbidity (NTU)			Suspended Solids (mg/L)		
					Value	Average	Value	Average	Depth-average	Value	Average	Depth-average	Value	Average	Depth-average	Value	Average	Depth-average
02/04/07	19:00 - 19:15	26/Cloudy	Surface	23.2	30.80	30.8	6.90	6.89	6.78	95.2	95.0	10.10	10.05	9.8	9.8	9.9		
			Middle	22.8	31.70	31.7	6.87	6.67	6.78	94.8	91.4	10.00	10.30	9.8	9.8			
			Bottom	22.6	31.70	32.1	6.69	6.65	6.34	91.1	86.8	10.20	11.25	10.0	10.0			
04/04/07	08:30 - 08:45	14/Cloudy	Surface	18.7	32.10	32.1	7.10	7.05	6.83	86.5	99.0	11.40	9.29	9.0	9.2	9.8		
			Middle	18.4	32.20	32.2	6.56	6.62	6.83	92.0	92.6	10.40	10.65	9.8	9.8			
			Bottom	18.3	32.40	32.4	6.00	5.96	5.96	83.1	82.9	10.90	11.10	10.0	10.5			
07/04/07	09:02 - 09:15	17/Cloudy	Surface	18.8	32.10	32.1	7.13	7.11	6.83	97.2	97.0	9.52	9.48	9.5	9.4	8.4		
			Middle	19.0	31.80	31.8	6.58	6.55	6.83	96.7	89.3	9.43	7.52	9.3	7.4			
			Bottom	19.2	32.10	32.1	5.89	5.86	5.86	89.7	79.9	7.49	8.57	7.3	8.5			
10/04/07	08:52 - 09:05	18/Drizzle	Surface	19.2	32.00	32.0	6.33	6.32	5.98	84.0	83.8	9.30	9.24	9.3	9.2	8.7		
			Middle	20.0	32.50	32.5	5.67	5.65	5.98	75.2	74.9	9.82	9.79	9.0	9.5			
			Bottom	20.2	32.30	32.3	5.42	5.39	5.39	74.6	71.5	9.75	7.47	9.5	7.4			
12/04/07	09:00 - 09:15	23/Sunny	Surface	21.8	32.50	32.5	7.09	7.12	6.87	98.9	99.3	9.32	9.28	9.3	9.2	9.8		
			Middle	21.7	32.60	32.6	6.58	6.62	6.87	99.6	93.0	9.24	10.24	9.0	9.8			
			Bottom	21.5	32.80	32.8	5.88	5.82	5.82	93.4	81.2	10.50	11.60	10.0	10.5			
14/04/07	17:00 - 17:15	25/Cloudy	Surface	22.9	29.50	29.6	6.92	6.90	6.77	94.8	94.5	8.79	8.78	8.5	8.5	9.4		
			Middle	22.5	31.70	31.7	6.67	6.65	6.77	91.3	91.0	11.00	11.05	8.5	10.0			
			Bottom	22.2	32.10	32.1	6.48	6.47	6.47	90.6	87.9	11.10	10.80	10.0	10.0			
17/04/07	08:30 - 08:45	26/Cloudy	Surface	22.3	30.80	30.8	6.70	6.72	6.49	87.7	92.1	9.24	9.25	9.7	9.0	9.4		
			Middle	22.0	32.10	32.1	6.24	6.26	6.49	85.4	85.6	9.88	9.87	9.0	9.5			
			Bottom	21.8	32.50	32.5	6.09	6.08	6.08	83.4	83.2	10.10	10.15	9.8	9.8			

Mid-Flood Tide



東業 德 動 測 試 顧 問 有 限 公 司
ETS-TESTCONSULT LIMITED

Monitoring Station : TM-FC2

Date	Sampling Duration	Ambient Temp (°C) / Weather Condition	Monitoring Depth (m)	Temp (°C)	Salinity (ppt)		Dissolved Oxygen (mg/L)			Dissolved Oxygen Saturation (%)			Turbidity (NTU)		Suspended Solids (mg/L)				
					Value	Average	Value	Average	Depth-average	Value	Average	Value	Average	Depth-average	Value	Average	Depth-average		
19/04/07	08:30 - 08:45	26/Sunny	Surface	22.1	32.8	32.8	7.14	7.09	6.85	99.9	99.2	9.23	9.27	9.0	9.1	10.31	9.0	9.1	9.6
			Middle	22.0	32.0	32.0	7.03	6.61	6.85	98.4	92.9	9.30	10.50	9.2	9.8		9.8		
			Bottom	21.7	32.2	32.2	6.59	5.79	6.63	93.1	81.4	10.60	11.15	10.0	10.0		10.0		
21/04/07	08:46 - 09:01	24/Fine	Surface	22.5	31.4	31.4	7.01	6.98	6.71	96.7	96.3	9.02	9.05	8.8	8.8	8.67	8.8	8.8	8.5
			Middle	22.3	31.8	31.8	6.94	6.45	6.71	95.8	89.0	9.08	8.63	8.5	8.5		8.5		
			Bottom	22.1	32.2	32.2	6.48	6.17	6.17	89.4	85.2	8.61	8.34	8.2	8.2		8.2		
24/04/07	09:00 - 09:15	23/Rainy	Surface	20.7	31.7	31.7	7.23	7.21	6.99	85.7	99.6	8.36	9.39	9.3	9.3	10.41	9.3	9.3	10.0
			Middle	20.6	31.8	31.8	7.18	6.78	6.99	99.8	64.6	9.42	10.14	9.7	9.7		9.7		
			Bottom	20.4	32.1	32.1	6.72	5.76	5.76	64.0	80.6	10.30	11.70	11.0	11.0		11.0		
26/04/07	15:15 - 15:30	24/Cloudy	Surface	22.9	29.3	29.3	6.93	6.92	6.79	80.0	95.4	8.26	8.26	8.0	8.0	9.46	8.0	8.0	9.2
			Middle	22.6	30.8	30.8	6.90	6.66	6.79	95.2	91.8	8.25	9.98	8.0	9.8		8.0		
			Bottom	22.3	31.8	31.8	6.67	6.35	6.35	92.0	86.9	9.97	10.15	9.7	9.8		9.7		
28/04/07	17:20 - 17:35	24/Fine	Surface	22.1	32.1	32.1	7.14	7.19	6.91	87.1	100.2	10.10	9.33	9.0	9.2	10.48	9.0	9.2	9.6
			Middle	21.7	32.2	32.2	7.23	6.63	6.91	101.0	92.6	9.36	10.60	9.3	9.8		9.3		
			Bottom	21.5	32.4	32.4	6.58	5.88	5.88	93.1	82.2	10.50	11.50	9.7	9.8		9.7		
30/04/07	18:57 - 19:12	25/Sunny	Surface	24.2	28.4	28.4	5.94	6.67	6.54	81.6	87.7	11.70	8.59	8.5	8.5	8.67	8.5	8.5	8.5
			Middle	23.0	30.0	30.0	6.70	6.41	6.54	88.1	84.2	8.55	8.28	8.5	8.1		8.0		
			Bottom	22.8	30.9	30.9	6.64	6.07	6.07	84.5	79.7	8.24	9.15	8.2	9.0		8.2		

Mid-Flood Tide



東業 機動 測試 顧問 有限公司
ETS-TESTCONSULT LIMITED

Monitoring Station : TM-FM1

Date	Sampling Duration	Ambient Temp (°C) / Weather Condition	Monitoring Depth (m)	Temp (°C)	Salinity (ppt)		Dissolved Oxygen (mg/L)		Dissolved Oxygen Saturation (%)		Turbidity (NTU)		Suspended Solids (mg/L)	
					Value	Average	Value	Average	Value	Average	Value	Average	Value	Average
02/04/07	18:20 - 18:35	26/Cloudy	Surface	23.3	30.6	30.6	6.79	6.78	93.7	93.5	9.83	9.84	9.5	9.5
			Middle	22.7	31.6	31.6	6.30	6.32	86.9	87.2	10.20	10.35	9.8	9.8
			Bottom	22.6	32.1	32.1	6.19	6.17	84.8	84.5	10.70	10.65	10.0	10.0
04/04/07	07:50 - 08:05	14/Cloudy	Surface	18.8	32.1	32.1	6.84	6.82	96.1	96.0	7.76	7.79	7.5	7.5
			Middle	18.4	32.3	32.3	6.45	6.43	90.6	90.3	8.27	8.29	8.0	8.1
			Bottom	18.2	32.5	32.5	6.16	6.14	85.6	85.9	10.40	10.18	9.7	9.7
07/04/07	08:29 - 08:42	17/Cloudy	Surface	18.6	32.3	32.3	6.94	6.91	94.6	94.2	9.54	9.62	9.5	9.5
			Middle	19.2	31.9	31.9	6.75	6.73	92.0	91.7	8.40	8.37	8.2	8.2
			Bottom	19.1	32.0	32.0	5.72	5.68	78.0	77.4	9.09	9.14	8.8	8.9
10/04/07	08:19 - 08:30	18/Drizzle	Surface	19.2	32.2	32.2	6.20	6.23	82.9	82.6	8.57	8.62	8.5	8.5
			Middle	19.8	32.6	32.6	5.79	5.76	76.8	76.4	7.43	7.49	7.2	7.4
			Bottom	20.0	32.4	32.4	5.33	5.30	70.7	70.3	7.96	7.99	7.7	7.7
12/04/07	08:20 - 08:35	23/Sunny	Surface	21.8	32.4	32.4	6.85	6.90	96.3	96.9	7.78	7.81	7.5	7.5
			Middle	21.7	32.7	32.7	6.44	6.48	90.2	90.6	8.22	8.25	8.0	8.0
			Bottom	21.5	32.8	32.8	6.19	6.17	86.3	86.1	10.20	10.45	9.8	9.8
14/04/07	16:20 - 16:35	25/Cloudy	Surface	22.9	29.4	29.4	6.80	6.82	93.1	93.4	8.96	8.96	8.8	8.8
			Middle	22.7	31.6	31.6	6.36	6.34	85.4	86.2	10.80	10.75	10.0	10.0
			Bottom	22.1	32.1	32.1	6.29	6.28	85.5	85.3	11.20	11.30	11.0	11.0
17/04/07	07:50 - 08:05	26/Cloudy	Surface	22.3	30.8	30.8	6.74	6.76	92.3	92.5	8.89	8.89	8.5	8.5
			Middle	21.9	32.0	32.0	6.25	6.23	85.6	85.3	9.43	9.45	9.3	9.3
			Bottom	21.9	32.5	32.5	6.33	6.35	86.7	87.0	10.90	10.80	10.0	10.0

Mid-Flood Tide



東業機動測試顧問有限公司
ETS-TESTCONSULT LIMITED

Monitoring Station : TM-FM1

Date	Sampling Duration	Ambient Temp (°C) / Weather Condition	Monitoring Depth (m)	Temp (°C)	Salinity (ppt)		Dissolved Oxygen (mg/L)			Dissolved Oxygen Saturation (%)		Turbidity (NTU)			Suspended Solids (mg/L)			Depth-average
					Value	Average	Value	Average	Depth-average	Value	Average	Value	Average	Value	Average	Value	Average	
19/04/07	07:50 - 08:05	26/Sunny	Surface	22.1	31.8	31.8	6.90	6.88	6.70	96.9	96.7	7.80	7.77	7.5	7.5	8.4		
			Middle	22.0	32.0	32.0	6.48	6.52	90.7	90.9	8.27	8.25	8.0	8.0				
			Bottom	21.8	32.2	32.2	6.13	6.16	91.0	86.0	8.22	10.50	8.0	9.7	9.8			
21/04/07	08:16 - 08:26	24/Fine	Surface	22.5	31.3	31.4	6.56	6.54	6.34	90.0	90.0	8.12	8.10	8.0	8.0	7.7		
			Middle	22.3	31.9	32.0	6.10	6.14	84.2	84.8	7.92	7.94	7.7	7.7				
			Bottom	22.2	32.6	32.5	5.92	5.94	85.3	82.0	7.96	7.70	7.5	7.5				
24/04/07	08:20 - 08:35	23/Rainy	Surface	20.8	31.7	31.7	6.94	6.96	6.70	97.2	97.5	7.80	7.73	7.5	7.5	8.5		
			Middle	20.6	31.8	31.8	6.39	6.44	89.7	90.3	8.22	8.26	8.0	8.1				
			Bottom	20.4	32.1	32.1	6.18	6.21	86.1	86.5	8.30	10.55	8.2	9.9				
26/04/07	14:35 - 14:50	24/Cloudy	Surface	22.9	29.2	29.2	6.80	6.82	6.62	93.8	94.1	8.43	8.44	8.3	8.3	8.9		
			Middle	22.6	30.6	30.7	6.43	6.42	88.3	88.5	8.45	9.23	8.3	9.0				
			Bottom	22.5	31.6	31.6	6.29	6.27	88.7	85.9	9.26	9.87	9.0	9.5	9.5			
28/04/07	16:35 - 16:55	24/Fine	Surface	22.0	32.0	32.0	6.79	6.84	6.66	95.3	95.9	7.80	7.83	7.5	7.5	8.5		
			Middle	21.6	32.2	32.2	6.43	6.47	90.1	90.7	8.26	8.28	8.0	8.0				
			Bottom	21.5	32.4	32.4	6.17	6.19	86.6	86.9	8.29	10.90	8.0	9.8	9.9			
30/04/07	18:20 - 18:32	25/Sunny	Surface	24.4	28.6	28.6	6.58	6.55	6.42	86.5	86.1	7.65	7.73	7.5	7.5	8.2		
			Middle	23.1	30.3	30.3	6.33	6.30	83.2	82.8	8.62	8.60	8.5	8.5				
			Bottom	22.8	30.8	30.8	5.72	5.69	82.4	74.8	8.58	8.74	8.5	8.5				

Mid-Flood Tide

Monitoring Station : TM-FM2

Date	Sampling Duration	Ambient Temp (°C) / Weather Condition	Monitoring Depth (m)	Temp (°C)	Salinity (ppt)		Dissolved Oxygen (mg/L)			Dissolved Oxygen Saturation (%)		Turbidity (NTU)			Suspended Solids (mg/L)		
					Value	Average	Value	Average	Depth-average	Value	Average	Value	Depth-average	Value	Average	Depth-average	
02/04/07	18:40 - 18:55	26/Cloudy	Surface	23.2	30.8	30.8	6.85	6.83	6.68	94.5	94.2	9.69	9.68	9.5	9.5	9.8	
			Middle	22.8	31.7	31.7	6.52	6.54	6.68	93.9	90.1	9.67	9.94	9.8	9.9		
			Bottom	22.5	31.6	31.6	6.55	6.25	6.25	90.3	85.5	9.92	10.85	10.0	10.0		
04/04/07	08:10 - 08:25	14/Cloudy	Surface	18.7	32.1	32.1	6.77	6.81	6.67	85.8	95.3	10.90	8.15	8.0	8.0	9.0	
			Middle	18.5	32.2	32.2	6.84	6.54	6.67	94.9	91.9	8.17	9.10	8.0	9.0		
			Bottom	18.3	32.2	32.2	6.49	6.23	6.23	91.8	86.9	9.17	10.25	9.0	9.9		
07/04/07	08:45 - 08:58	17/Cloudy	Surface	18.7	32.2	32.2	6.58	6.83	6.70	92.0	93.2	10.40	8.74	8.5	8.5	7.6	
			Middle	19.1	32.2	32.0	6.26	6.57	6.70	86.6	89.6	10.10	6.92	6.8	6.7		
			Bottom	19.0	32.2	32.0	6.81	5.51	5.51	87.2	75.1	8.67	7.68	6.5	7.5		
10/04/07	08:34 - 08:46	18/Drizzle	Surface	19.1	32.1	32.1	6.17	6.13	5.77	74.7	81.4	7.71	9.52	9.3	9.4	8.3	
			Middle	19.7	32.1	32.1	6.09	5.40	5.77	80.8	71.7	9.49	9.07	9.5	8.9		
			Bottom	19.9	32.4	32.4	5.44	6.17	6.17	72.2	67.2	9.02	10.80	8.8	10.5		
12/04/07	08:40 - 08:55	23/Sunny	Surface	21.8	32.1	32.1	5.10	5.06	5.06	67.1	67.2	6.89	6.92	6.5	6.7	9.2	
			Middle	21.7	32.4	32.4	5.02	6.79	6.66	66.6	69.2	6.94	8.16	6.8	8.0		
			Bottom	21.5	32.4	32.4	6.75	6.54	6.66	94.8	86.4	8.13	9.16	8.0	9.0		
14/04/07	16:40 - 16:55	25/Cloudy	Surface	22.9	32.6	32.6	6.82	6.45	6.66	95.4	94.0	8.19	9.04	8.0	8.8	9.6	
			Middle	22.6	31.7	31.7	6.47	6.45	6.66	91.2	88.3	9.14	10.80	9.0	9.9		
			Bottom	22.2	32.0	32.0	6.59	6.52	6.52	86.1	89.3	9.18	11.35	10.0	10.0		
17/04/07	08:10 - 08:25	26/Cloudy	Surface	22.2	32.1	32.1	6.19	6.67	6.56	86.6	91.4	11.00	9.06	10.0	10.0	9.4	
			Middle	21.9	30.8	30.8	6.88	6.67	6.56	94.2	87.7	9.02	9.57	8.8	9.5		
			Bottom	21.8	32.4	32.4	6.85	6.17	6.17	93.8	83.8	8.8	11.05	8.8	10.0		

Mid-Flood Tide



東業 機動測試顧問有限公司
ETS-TESTCONSULT LIMITED

Monitoring Station : TM-FM2

Date	Sampling Duration	Ambient Temp (°C) / Weather Condition	Monitoring Depth (m)	Temp (°C)	Salinity (ppt)		Dissolved Oxygen (mg/L)			Dissolved Oxygen Saturation (%)		Turbidity (NTU)			Suspended Solids (mg/L)		
					Value	Average	Value	Average	Depth-average	Value	Average	Value	Average	Depth-average	Value	Average	Depth-average
19/04/07	08:10 - 08:25	26/Sunny	Surface	22.1	32.8	32.8	6.95	6.92	97.0	96.7	8.12	8.15	8.0	8.0	9.0		
			Middle	22.0	32.0	32.0	6.66	6.58	96.4	92.6	8.18	9.12	8.0	9.0			
			Bottom	21.8	32.2	32.2	6.15	6.13	86.1	85.9	10.30	10.55	10.0	10.0			
21/04/07	08:30 - 08:42	24/Fine	Surface	22.6	31.2	31.3	6.87	6.84	94.8	94.4	8.78	8.77	8.5	8.5	8.4		
			Middle	22.3	31.7	31.8	6.38	6.34	88.0	87.5	8.54	8.52	8.5	8.5			
			Bottom	22.1	32.1	32.1	6.10	6.07	84.1	83.8	8.31	8.33	8.0	8.1			
24/04/07	08:40 - 08:55	23/Rainy	Surface	20.8	31.6	31.6	6.92	6.83	96.8	95.4	8.11	8.15	8.0	8.0	9.0		
			Middle	20.6	31.8	31.8	6.54	6.58	91.5	92.1	9.08	9.14	8.8	8.9			
			Bottom	20.4	32.1	32.1	6.12	6.19	87.7	86.6	10.60	10.75	10.0	10.0			
26/04/07	14:55 - 15:10	24/Cloudy	Surface	22.8	29.2	29.2	6.75	6.73	93.1	92.8	7.98	7.97	7.7	7.7	9.0		
			Middle	22.5	30.6	30.6	6.25	6.27	85.6	85.8	9.56	9.55	9.5	9.5			
			Bottom	22.3	31.8	31.8	6.33	6.35	86.7	87.0	10.40	10.55	10.0	9.9			
28/04/07	17:00 - 17:15	24/Fine	Surface	22.0	32.0	32.0	6.76	6.82	94.8	95.5	8.05	8.08	7.8	7.9	8.9		
			Middle	21.7	32.2	32.2	6.63	6.59	92.8	92.4	9.18	9.16	9.0	9.0			
			Bottom	21.5	32.4	32.4	6.25	6.32	87.1	87.8	10.30	10.55	10.0	9.9			
30/04/07	18:36 - 18:49	25/Sunny	Surface	24.3	28.5	28.6	6.29	6.26	82.7	82.3	7.92	7.98	7.7	7.7	8.3		
			Middle	22.9	30.1	30.1	6.09	6.01	80.0	79.0	9.12	9.08	9.0	9.0			
			Bottom	22.8	30.7	30.7	5.68	5.65	74.6	74.3	8.24	8.29	8.0	8.1			

Mid-Flood Tide

Monitoring Station : TM-FC1

Date	Sampling Duration	Ambient Temp (°C) / Weather Condition	Monitoring Depth (m)	Temp (°C)	Salinity (ppt)		Dissolved Oxygen (mg/L)			Dissolved Oxygen Saturation (%)			Turbidity (NTU)			Suspended Solids (mg/L)		
					Value	Average	Value	Average	Depth-average	Value	Average	Value	Average	Depth-average	Value	Average	Depth-average	
02/04/07	18:00 - 18:15	26/Cloudy	Surface	23.2	29.5	29.5	6.82	6.84	6.64	94.1	94.3	94.3	9.72	9.74	9.74	9.5	9.5	9.5
			Middle	22.7	31.2	31.2	6.47	6.45	6.64	89.2	88.9	88.9	11.40	11.30	11.30	10.0	10.0	10.2
			Bottom	22.6	31.8	31.8	6.21	6.20	6.20	85.6	85.4	85.4	12.30	12.20	12.20	11.0	11.0	11.0
04/04/07	07:30 - 07:45	14/Cloudy	Surface	18.7	32.0	32.0	7.19	7.16	6.83	98.9	98.7	98.7	8.42	8.46	8.46	8.0	8.2	8.2
			Middle	18.4	32.2	32.2	6.46	6.50	6.50	90.6	91.0	91.0	8.66	8.69	8.69	8.5	8.5	8.6
			Bottom	18.2	32.4	32.4	6.48	6.39	6.39	88.9	88.4	88.4	9.30	9.36	9.36	9.3	9.3	9.3
07/04/07	08:15 - 08:24	17/Cloudy	Surface	18.6	32.0	32.0	7.06	7.04	6.91	96.3	96.0	96.0	10.40	10.14	10.14	10.0	9.8	9.8
			Middle	19.2	31.6	31.7	6.84	6.78	6.78	93.3	92.5	92.5	8.76	8.81	8.81	8.5	8.5	8.5
			Bottom	19.1	31.9	31.9	5.95	5.99	5.99	82.2	81.7	81.7	7.33	7.37	7.37	7.2	7.3	7.3
10/04/07	08:00 - 08:13	18/Drizzle	Surface	19.0	32.0	32.0	6.49	6.46	6.15	86.1	85.7	85.7	10.40	10.20	10.20	10.0	9.9	9.9
			Middle	19.8	32.2	32.3	5.86	5.83	5.83	77.7	77.3	77.3	8.25	8.29	8.29	8.0	8.1	8.1
			Bottom	20.1	32.4	32.4	5.26	5.24	5.24	69.8	69.5	69.5	9.64	9.57	9.57	9.5	9.4	9.4
12/04/07	08:00 - 08:15	23/Sunny	Surface	21.8	32.4	32.4	7.00	7.06	6.79	98.3	98.8	98.8	8.44	8.47	8.47	8.0	8.1	8.1
			Middle	21.6	32.7	32.7	6.51	6.53	6.53	91.2	91.4	91.4	8.74	8.70	8.70	8.5	8.5	8.5
			Bottom	21.4	32.8	32.8	6.23	6.30	6.30	87.5	88.1	88.1	9.81	9.84	9.84	9.5	9.5	9.5
14/04/07	16:00 - 16:15	25/Cloudy	Surface	22.8	30.8	30.8	6.97	6.95	6.80	95.4	95.2	95.2	9.97	9.98	9.98	10.0	9.9	9.9
			Middle	22.6	30.9	30.9	6.67	6.65	6.65	91.3	91.0	91.0	11.40	11.35	11.35	10.0	10.0	10.0
			Bottom	22.1	31.8	31.8	6.43	6.42	6.42	88.0	87.8	87.8	10.90	10.85	10.85	9.8	9.8	9.8
17/04/07	07:30 - 07:45	26/Cloudy	Surface	22.3	30.6	30.7	6.87	6.85	6.60	94.1	93.8	93.8	9.60	9.62	9.62	9.5	9.5	9.5
			Middle	21.9	31.8	31.8	6.37	6.36	6.36	87.2	87.0	87.0	11.50	11.60	11.60	10.0	10.0	10.2
			Bottom	21.8	32.3	32.4	6.12	6.10	6.10	83.2	82.9	82.9	11.80	11.75	11.75	11.0	11.0	11.0

Mid-Flood Tide

Monitoring Station : TM-FC1

Date	Sampling Duration	Ambient Temp (°C) / Weather Condition	Monitoring Depth (m)	Temp (°C)	Salinity (ppt)		Dissolved Oxygen (mg/L)		Dissolved Oxygen Saturation (%)		Turbidity (NTU)		Suspended Solids (mg/L)		
					Value	Average	Value	Average	Value	Average	Value	Average	Value	Average	Value
19/04/07	07:30 - 07:45	26/Sunny	Surface	22.2	31.8	31.8	7.14	7.17	98.6	99.0	8.42	8.47	8.0	8.3	8.8
			Middle	22.0	32.0	32.0	6.44	6.50	90.2	91.1	8.67	8.69	8.5	8.5	
			Bottom	21.8	32.2	32.2	6.28	6.29	87.8	87.9	9.83	9.86	9.5	9.5	
21/04/07	08:00 - 08:11	24/Fine	Surface	22.4	31.5	31.5	6.78	6.74	93.6	93.1	7.87	7.85	7.5	7.5	7.7
			Middle	22.2	32.1	32.1	6.35	6.32	87.6	87.2	8.03	8.06	7.7	7.7	
			Bottom	22.0	32.7	32.7	5.98	5.95	82.5	82.1	8.24	8.22	8.0	8.0	
24/04/07	08:00 - 08:15	23/Rainy	Surface	20.8	31.7	31.7	6.96	7.05	97.6	98.5	8.48	8.52	8.0	8.3	8.9
			Middle	20.6	31.8	31.8	6.53	6.50	91.1	90.9	8.68	8.73	8.5	8.5	
			Bottom	20.5	32.2	32.2	6.29	6.23	87.9	87.2	9.94	10.12	9.8	9.8	
26/04/07	14:15 - 14:30	24/Cloudy	Surface	22.9	28.4	28.4	6.79	6.77	93.7	93.4	8.99	8.98	9.0	8.9	9.4
			Middle	22.7	30.2	30.2	6.37	6.35	87.9	87.6	9.75	9.75	9.5	9.5	
			Bottom	22.4	31.4	31.4	6.21	6.20	85.6	85.5	10.90	10.85	9.7	9.8	
28/04/07	16:15 - 16:30	24/Fine	Surface	22.1	31.9	31.9	7.08	7.09	98.7	98.9	8.45	8.49	8.0	8.3	8.8
			Middle	21.6	32.2	32.2	6.47	6.50	90.6	90.8	8.63	8.67	8.5	8.5	
			Bottom	21.4	32.5	32.5	6.29	6.31	87.9	88.2	9.80	9.84	9.5	9.5	
30/04/07	18:00 - 18:14	25/Sunny	Surface	24.3	28.7	28.7	6.43	6.41	84.5	84.2	9.24	9.31	9.0	9.2	8.8
			Middle	23.0	29.8	29.8	6.05	6.01	79.5	79.0	8.49	8.51	8.2	8.4	
			Bottom	22.9	30.6	30.6	5.53	5.51	72.7	72.4	9.03	9.00	8.8	8.8	

Mid-Ebb Tide



東莞德測測試有限公司
ETS-TESTCONSULT LIMITED

Monitoring Station : TM-FC1

Date	Sampling Duration	Ambient Temp (°C) / Weather Condition	Monitoring Depth (m)	Temp (°C)	Salinity (ppt)		Dissolved Oxygen (mg/L)			Dissolved Oxygen Saturation (%)		Turbidity (NTU)			Suspended Solids (mg/L)		
					Value	Average	Value	Average	Depth-average	Value	Average	Value	Average	Depth-average	Value	Average	Depth-average
02/04/07	12:30 - 12:45	26/Cloudy	Surface	23.6	29.8	6.60	6.62	91.0	91.2	10.80	10.75	9.8	9.8	10.3			
			Middle	23.2	31.4	6.20	6.23	85.5	85.9	11.40	11.25	10.0	10.0				
			Bottom	22.9	32.0	5.97	5.95	81.7	81.4	12.00	12.05	11.0	11.0				
04/04/07	13:30 - 13:45	15/Fine	Surface	18.7	32.0	6.87	6.90	95.8	96.1	8.42	8.46	8.2	8.2	8.8			
			Middle	18.4	32.3	6.58	6.60	91.4	91.6	8.68	8.72	8.5	8.5				
			Bottom	18.3	32.3	6.14	6.17	85.6	85.9	9.81	9.86	9.5	9.5				
07/04/07	15:00 - 15:12	20/Cloudy	Surface	19.4	31.8	6.58	6.55	88.4	88.1	9.57	9.60	9.7	9.5	9.3			
			Middle	20.0	30.6	6.24	6.21	83.9	83.5	10.80	10.95	9.5	9.5				
			Bottom	20.0	30.6	5.72	5.70	76.9	76.7	8.54	8.47	8.2	8.2				
10/04/07	17:00 - 17:11	18/Drizzle	Surface	19.4	32.0	6.29	6.26	85.1	84.7	9.24	9.28	9.0	9.2	8.1			
			Middle	19.9	32.4	5.88	5.85	79.6	79.2	7.62	7.60	7.5	7.5				
			Bottom	19.6	32.4	5.31	5.30	71.9	71.8	7.84	7.89	7.5	7.7				
12/04/07	17:30 - 17:45	23/Sunny	Surface	21.9	32.4	7.04	7.01	97.8	97.2	8.48	8.54	8.2	8.4	8.8			
			Middle	21.6	32.7	6.54	6.60	91.0	91.8	8.71	8.75	8.5	8.5				
			Bottom	21.4	32.8	6.15	6.19	85.7	86.1	9.86	9.89	9.5	9.6				
14/04/07	10:30 - 10:45	25/Cloudy	Surface	22.5	28.6	6.87	6.85	94.1	93.8	8.97	8.98	8.8	8.8	9.5			
			Middle	22.1	30.7	6.49	6.48	88.9	88.7	10.60	10.65	9.8	9.8				
			Bottom	21.9	30.6	6.46	6.20	88.5	84.4	10.70	11.45	10.0	10.0				
17/04/07	12:15 - 12:30	26/Cloudy	Surface	22.8	30.9	6.84	6.82	93.7	93.4	10.20	10.30	9.7	9.7	9.8			
			Middle	22.7	32.0	6.49	6.47	88.9	88.6	9.98	9.98	9.8	9.8				
			Bottom	22.4	32.4	6.25	6.23	85.6	85.3	10.70	10.80	10.0	10.0				

Mid-Ebb Tide



夏業德勤测试顾问有限公司
ETS-TESTCONSULT LIMITED

Monitoring Station : TM-FC1

Date	Sampling Duration	Ambient Temp (°C) / Weather Condition	Monitoring Depth (m)	Temp (°C)	Salinity (ppt)		Dissolved Oxygen (mg/L)			Dissolved Oxygen Saturation (%)		Turbidity (NTU)			Suspended Solids (mg/L)		
					Value	Average	Value	Average	Depth-average	Value	Average	Value	Average	Depth-average	Value	Average	Depth-average
19/04/07	13:45 - 14:00	26/Sunny	Surface	22.3	31.7	31.8	6.88	6.91	6.74	95.8	96.0	8.57	8.54	8.5	8.8		
			Middle	22.0	32.0	32.0	6.53	6.57	90.8	91.4	8.72	8.74	8.5				
			Bottom	21.8	32.2	32.2	6.19	6.21	86.0	86.3	9.82	9.85	9.5				
21/04/07	15:15 - 15:25	24/Fine	Surface	22.6	31.2	31.3	6.91	6.89	6.60	95.4	95.1	7.92	7.94	7.8	7.8		
			Middle	22.4	31.8	31.8	6.34	6.31	87.5	87.1	8.11	8.13	8.0				
			Bottom	22.2	32.1	32.1	6.22	6.19	85.8	85.4	8.06	8.05	7.7				
24/04/07	18:00 - 18:15	24/Overcast	Surface	20.8	31.6	31.6	6.98	7.02	6.81	97.0	97.5	8.56	8.58	8.5	8.9		
			Middle	20.6	31.7	31.8	6.59	6.60	91.6	91.7	8.74	8.76	8.5				
			Bottom	20.5	32.1	32.1	6.19	6.22	86.0	86.4	9.85	9.90	9.5				
26/04/07	09:30 - 09:45	24/Cloudy	Surface	22.7	28.4	28.4	6.50	6.52	6.39	89.0	89.3	9.68	9.68	9.5	10.2		
			Middle	22.4	30.4	30.4	6.23	6.25	85.3	85.6	11.80	11.65	10.0				
			Bottom	22.1	31.6	31.6	5.95	5.93	81.5	81.2	12.10	12.15	11.0				
28/04/07	10:45 - 11:00	23/Fine	Surface	21.8	31.8	31.9	6.84	6.90	6.76	95.5	96.0	8.57	8.53	8.5	8.8		
			Middle	21.6	32.1	32.1	6.57	6.63	93.0	92.2	8.77	8.76	8.5				
			Bottom	21.5	32.3	32.3	6.26	6.30	86.8	87.0	9.85	9.89	9.5				
30/04/07	11:00 - 11:15	25/Sunny	Surface	24.2	28.5	28.5	6.24	6.22	6.05	80.8	80.6	8.87	8.90	8.5	9.0		
			Middle	22.9	30.2	30.2	5.94	5.89	76.9	76.2	9.34	9.42	9.3				
			Bottom	22.8	30.8	30.9	5.72	5.69	74.1	73.7	9.14	9.17	9.0				

Mid-Ebb Tide

Monitoring Station : TM-FM1

Date	Sampling Duration	Ambient Temp (°C) / Weather Condition	Monitoring Depth (m)	Temp (°C)	Salinity (ppt)		Dissolved Oxygen (mg/L)			Dissolved Oxygen Saturation (%)		Turbidity (NTU)			Suspended Solids (mg/L)		
					Value	Average	Value	Average	Depth-average	Value	Average	Value	Depth-average	Value	Average	Value	Depth-average
02/04/07	12:55 - 13:10	26/Cloudy	Surface	23.6	30.4	30.4	6.72	6.74	9.99	9.98	92.7	92.9	9.7	9.9	9.8		
					30.3	30.3	6.75	6.53	9.96	9.85	10.0	9.5					
					31.6	31.6	6.34	6.33	9.85	87.2	9.5	9.5					
04/04/07	13:50 - 14:05	15/Fine	Bottom	23.0	32.1	32.1	6.02	6.05	11.00	11.15	83.0	83.4	10.0	10.0	8.4		
					32.0	32.0	6.07	6.05	11.30	8.0	8.0	10.0					
					32.1	32.1	6.76	6.80	7.69	7.72	7.5	7.5					
07/04/07	15:15 - 15:27	20/Cloudy	Surface	19.5	31.9	31.9	6.04	6.09	11.40	11.25	82.4	81.8	10.0	10.0	9.8		
					31.9	31.9	6.04	5.82	11.10	10.0	10.0	9.5					
					30.8	30.8	5.59	5.56	10.10	9.82	10.0	9.5					
10/04/07	17:18 - 17:31	18/Drizzle	Bottom	19.9	30.7	30.7	5.53	5.00	9.63	9.67	68.2	67.2	9.5	9.5	6.7		
					30.7	30.7	4.92	5.00	9.70	8.0	8.0	9.5					
					31.8	31.8	6.11	6.08	8.60	8.64	8.5	8.5					
12/04/07	17:50 - 18:05	23/Sunny	Surface	21.9	32.4	32.4	6.88	6.91	7.72	7.80	95.6	95.9	7.5	7.5	8.4		
					32.4	32.4	6.93	6.45	7.87	8.23	8.0	8.0					
					32.6	32.6	6.49	5.68	8.26	8.23	8.0	8.0					
14/04/07	10:50 - 11:05	25/Cloudy	Bottom	21.5	32.8	32.8	5.93	5.91	10.40	10.60	82.8	82.6	9.8	9.8	9.1		
					32.8	32.8	5.88	6.62	10.80	9.87	9.7	9.7					
					29.4	29.4	6.64	6.32	8.23	8.25	8.0	8.0					
17/04/07	12:35 - 12:50	26/Cloudy	Surface	22.5	31.4	31.4	6.30	6.34	9.86	9.87	86.3	86.6	9.5	9.5	9.8		
					31.4	31.4	6.34	6.43	9.87	10.75	10.0	9.8					
					32.0	32.0	6.11	6.43	9.99	9.98	9.7	9.7					
17/04/07	12:35 - 12:50	26/Cloudy	Middle	22.1	32.0	32.0	6.15	6.13	9.99	9.98	84.0	84.0	9.7	9.7	9.8		
					32.0	32.0	6.15	6.77	9.97	9.64	9.5	9.5					
					30.9	30.9	6.79	6.56	9.62	10.80	10.0	9.8					
17/04/07	12:35 - 12:50	26/Cloudy	Bottom	22.3	32.5	32.5	6.41	6.43	10.80	11.10	87.1	87.3	10.0	10.0	9.8		
					32.5	32.5	6.41	6.43	11.00	11.20	10.0	10.0					
					32.4	32.4	6.44	6.43	11.20	9.5	9.5	10.0					

Mid-Ebb Tide



東業 德 勤 測 試 顧 問 有 限 公 司
ETS-TESTCONSULT LIMITED

Monitoring Station : TM-FM1

Date	Sampling Duration	Ambient Temp (°C) / Weather Condition	Monitoring Depth (m)	Temp (°C)	Salinity (ppt)		Dissolved Oxygen (mg/L)			Dissolved Oxygen Saturation (%)		Turbidity (NTU)			Suspended Solids (mg/L)		
					Value	Average	Value	Average	Depth-average	Value	Average	Value	Average	Depth-average	Value	Average	Depth-average
19/04/07	14:05 - 14:20	26/Sunny	Surface	22.3	31.7	31.7	6.83	6.86	6.70	7.75	95.1	95.5	7.70	7.5	7.5	8.4	
			Middle	22.0	32.0	32.0	6.41	6.47	8.22	8.26	89.0	89.7	7.80	8.0	8.0		
			Bottom	21.9	32.2	32.2	6.53	6.06	8.29	10.75	90.3	84.2	8.29	9.8	9.8		
21/04/07	15:31 - 15:40	24/Fine	Surface	22.5	31.5	31.5	6.58	6.54	8.06	8.07	89.7	90.3	8.06	7.7	7.7	8.0	
			Middle	22.3	31.9	31.9	6.32	6.29	8.31	8.32	87.2	86.8	8.31	8.0	8.0		
			Bottom	22.2	32.3	32.2	6.26	6.11	8.64	8.26	86.4	84.3	8.33	8.2	8.2		
24/04/07	18:20 - 18:35	24/Overcast	Surface	20.9	31.6	31.6	6.89	6.91	7.75	7.81	96.4	96.2	7.75	7.5	7.5	8.5	
			Middle	20.6	31.7	31.7	6.49	6.46	8.29	8.30	90.4	89.8	8.29	8.0	8.0		
			Bottom	20.4	32.1	32.1	6.42	6.05	8.31	10.30	89.2	83.6	8.31	8.3	8.3		
26/04/07	09:50 - 10:05	24/Cloudy	Surface	22.8	29.1	29.1	6.47	6.45	8.89	8.88	89.2	88.9	8.89	8.5	8.5	9.5	
			Middle	22.4	30.8	30.8	6.14	6.13	9.98	9.98	88.5	88.9	8.86	8.5	8.5		
			Bottom	22.2	31.8	31.8	6.11	6.03	8.37	10.85	84.1	82.5	9.97	10.0	10.0		
28/04/07	11:05 - 11:20	23/Fine	Surface	21.8	31.9	31.9	6.86	6.89	7.73	7.77	95.4	95.8	7.73	7.5	7.5	8.5	
			Middle	21.6	32.0	32.0	6.42	6.43	8.22	8.24	89.1	89.3	8.22	8.0	8.0		
			Bottom	21.4	32.3	32.3	5.93	5.95	8.43	10.85	89.4	84.7	8.25	9.7	9.7		
30/04/07	11:21 - 11:34	25/Sunny	Surface	24.1	28.8	28.8	6.35	6.31	8.43	8.52	82.3	81.8	8.43	8.20	8.20	9.0	
			Middle	22.8	30.3	30.3	6.27	5.84	9.67	9.75	81.3	75.7	8.60	8.50	8.50		
			Bottom	22.6	30.9	30.9	5.83	5.80	9.82	9.22	75.1	75.2	9.82	9.50	9.50		

Mid-Ebb Tide



專業檢測顧問有限公司
ETS-TESTCONSULT LIMITED

Monitoring Station : TM-FM2

Date	Sampling Duration	Ambient Temp (°C) / Weather Condition	Monitoring Depth (m)	Temp (°C)	Salinity (ppt)		Dissolved Oxygen (mg/L)			Dissolved Oxygen Saturation (%)		Turbidity (NTU)			Suspended Solids (mg/L)		
					Value	Average	Value	Average	Depth-average	Value	Average	Depth-average	Value	Average	Depth-average	Value	Average
02/04/07	13:15 - 13:30	26/Cloudy	Surface	23.7	30.6	30.6	6.69	6.68	6.46	92.3	92.1	10.20	10.25	9.8	9.8	9.9	
			Middle	23.1	31.8	31.8	6.27	6.25	6.46	91.9	86.2	10.30	10.45	9.8	9.8		
			Bottom	23.0	32.1	32.1	6.22	6.13	6.13	85.8	84.0	10.40	10.80	9.8	10.0		
04/04/07	14:10 - 14:25	15/Fine	Surface	18.7	32.1	32.1	6.15	6.84	6.72	84.2	95.4	8.13	8.15	8.0	8.0	8.9	
			Middle	18.4	32.2	32.2	6.80	6.59	6.72	95.0	91.5	8.17	8.95	8.0	8.8		
			Bottom	18.2	32.4	32.4	6.88	6.12	6.12	91.1	85.4	9.00	10.50	8.8	10.0		
07/04/07	15:30 - 15:43	20/Cloudy	Surface	19.4	32.0	32.0	6.62	6.26	6.04	86.0	84.2	10.20	9.20	9.0	9.0	8.2	
			Middle	19.8	31.0	31.0	6.06	5.82	6.04	84.6	78.3	9.17	8.67	8.5	8.5		
			Bottom	19.7	30.7	30.8	5.20	5.16	5.16	78.0	69.4	8.63	7.29	7.0	7.2		
10/04/07	17:35 - 17:48	18/Drizzle	Surface	19.7	31.8	31.8	5.88	5.92	5.73	69.9	80.2	7.25	7.92	7.5	7.6	7.3	
			Middle	20.1	32.3	32.3	5.96	5.54	5.73	79.7	75.0	7.89	6.53	7.7	6.5		
			Bottom	19.9	32.4	32.4	5.56	5.18	5.18	80.7	70.1	7.94	7.96	6.5	7.8		
12/04/07	18:10 - 18:25	23/Sunny	Surface	21.9	32.4	32.4	5.23	6.80	6.64	70.8	94.4	8.00	8.16	8.0	8.0	8.9	
			Middle	21.7	32.6	32.6	5.12	6.49	6.64	69.3	90.3	8.13	9.09	8.0	9.0		
			Bottom	21.5	32.8	32.8	6.81	6.18	6.18	84.0	85.8	8.19	10.65	9.0	9.7		
14/04/07	11:10 - 11:25	25/Cloudy	Surface	22.5	29.4	29.4	6.15	6.73	6.49	86.1	92.2	10.90	8.18	8.0	8.0	9.2	
			Middle	22.2	31.3	31.3	6.21	6.25	6.49	92.4	84.9	8.17	9.96	8.0	9.8		
			Bottom	22.0	31.3	31.3	6.75	6.05	6.05	85.2	82.2	8.19	10.25	9.7	9.8		
17/04/07	12:55 - 13:10	26/Cloudy	Surface	22.9	31.0	31.0	6.06	6.71	6.63	82.4	91.8	10.20	9.95	9.8	9.8	10.3	
			Middle	22.5	32.1	32.1	6.03	6.55	6.63	82.0	89.0	10.30	10.80	9.8	10.0		
			Bottom	22.3	32.6	32.7	6.69	6.42	6.42	82.0	87.2	9.95	11.15	11.0	11.0		

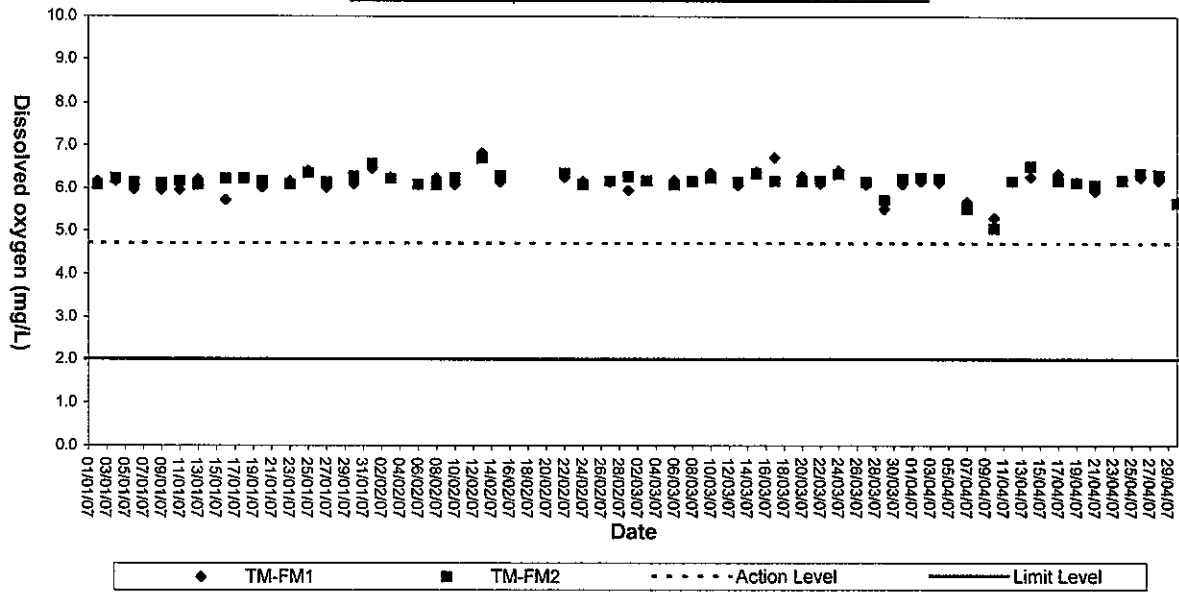


Appendix C3

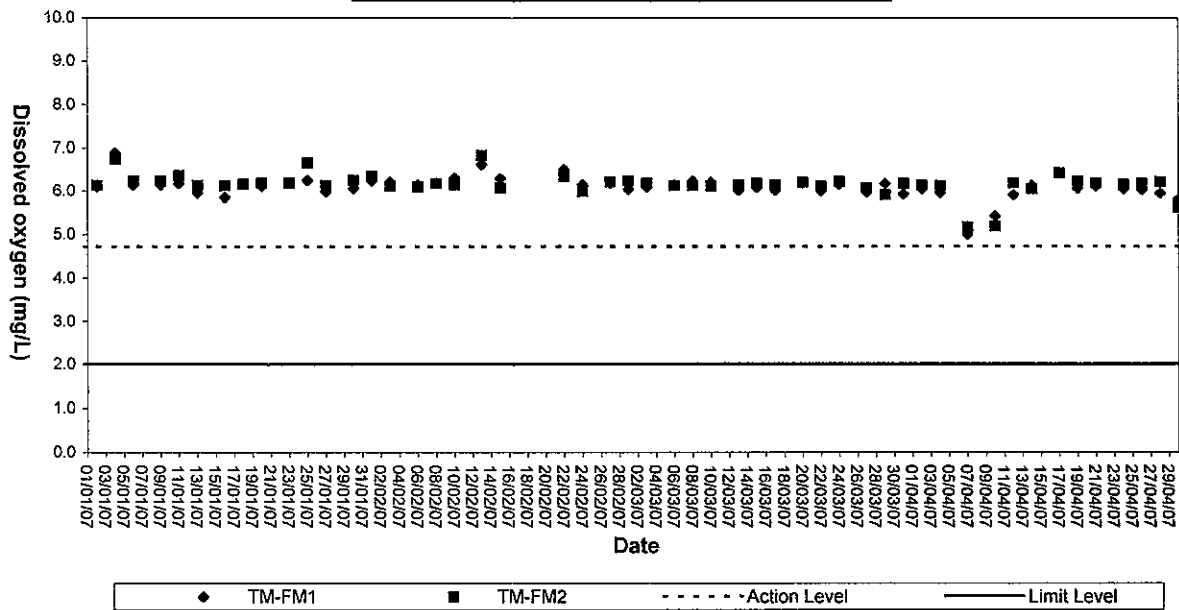
Graphical Plots of Impact Marine Water Quality Monitoring Data



Dissolved Oxygen (Bottom) at Mid-Flood Tide

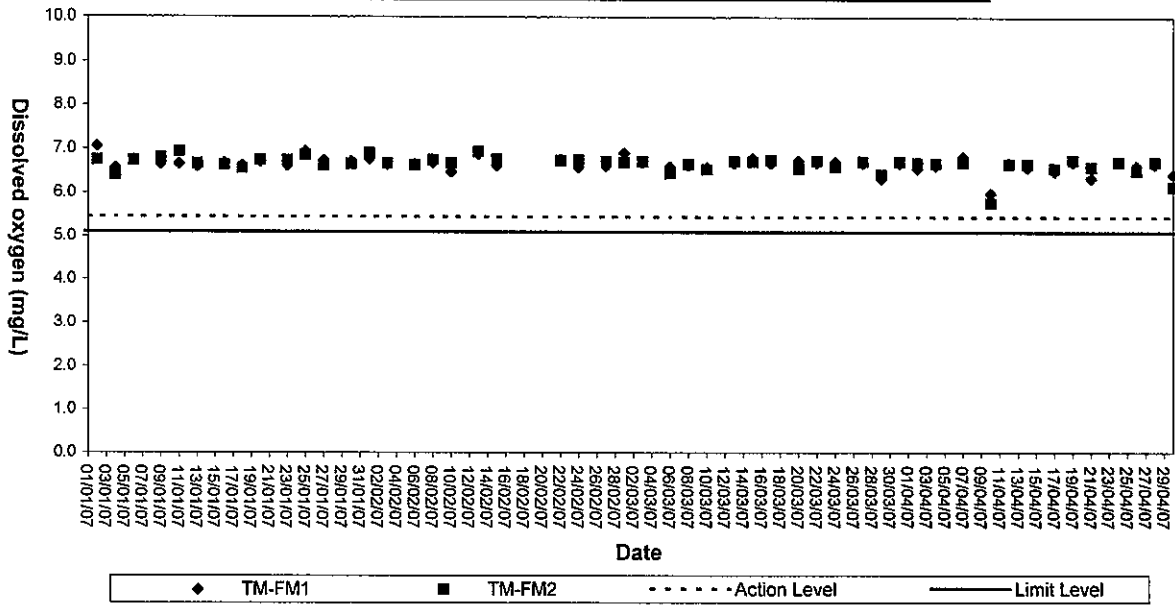


Dissolved Oxygen (Bottom) at Mid-Ebb Tide

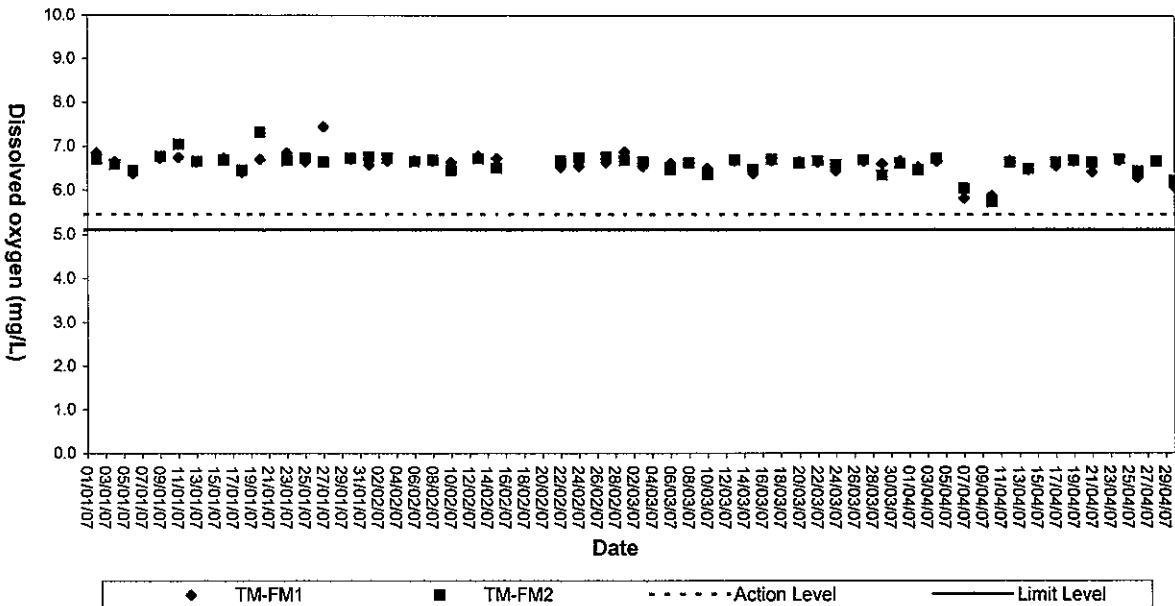




Dissolved Oxygen (Surface & Middle) at Mid-Flood Tide

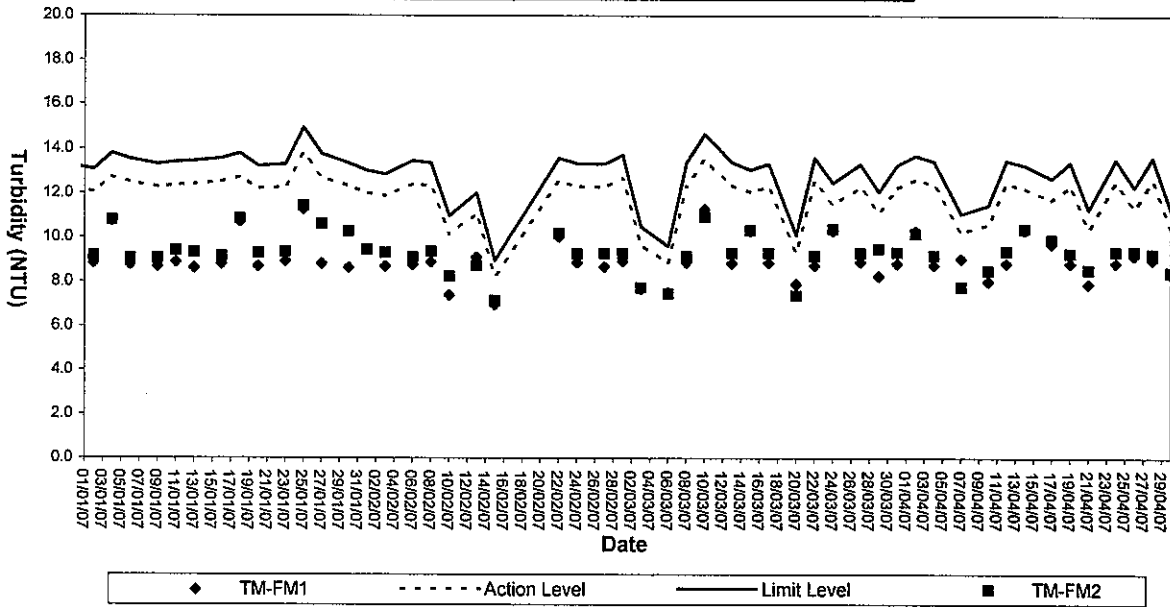


Dissolved Oxygen (Surface & Middle) at Mid-Ebb Tide

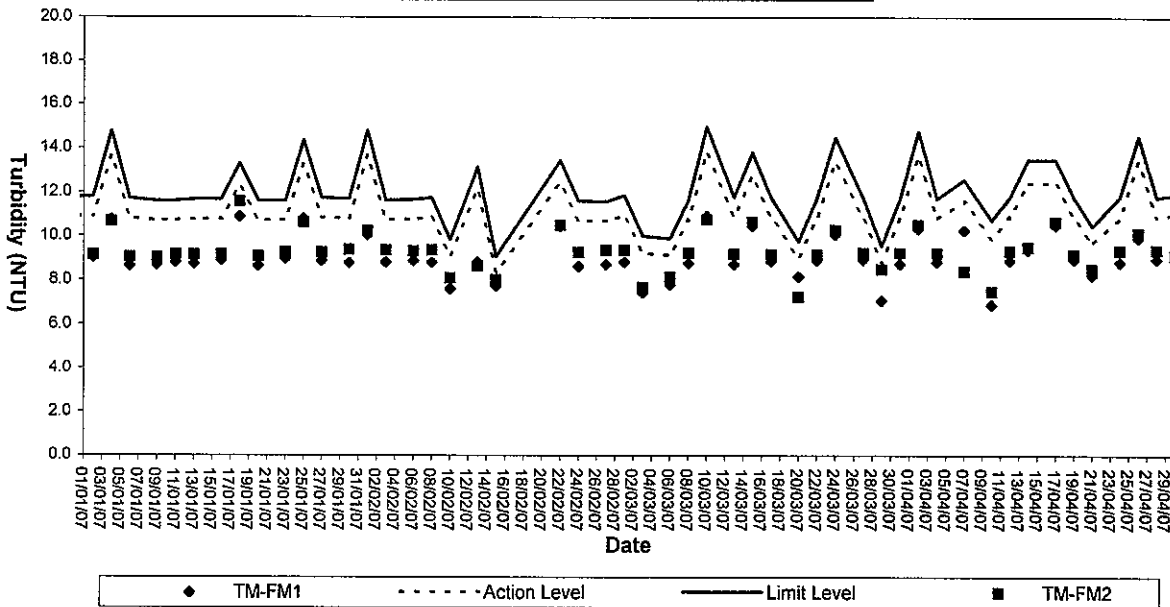




Turbidity (Depth-average) at Mid-Flood Tide

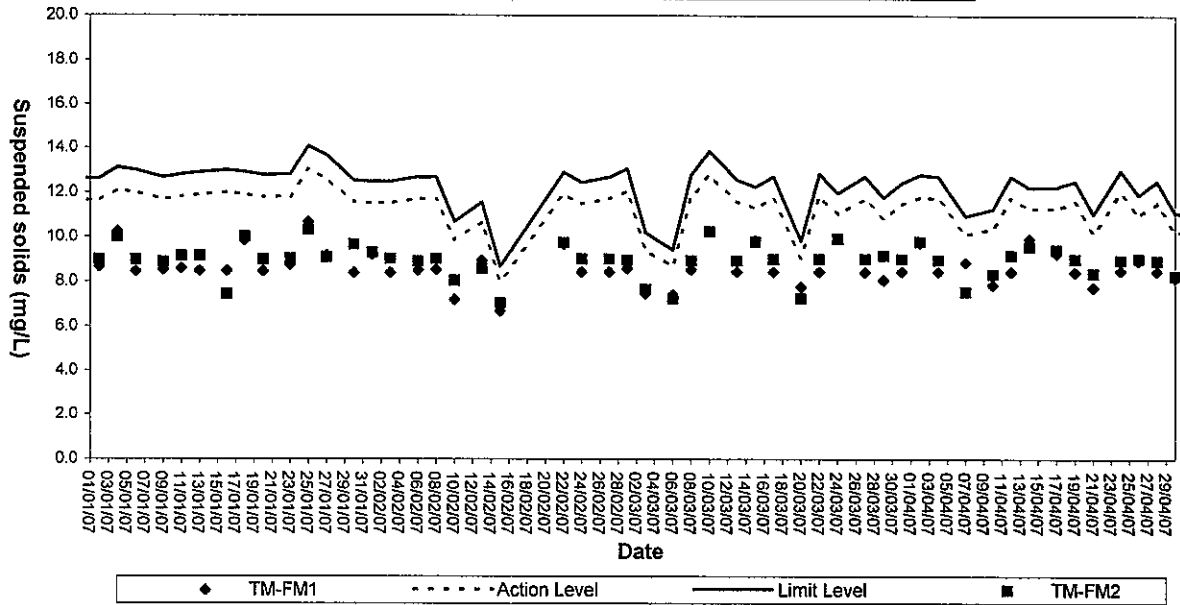


Turbidity (Depth-average) at Mid-Ebb Tide

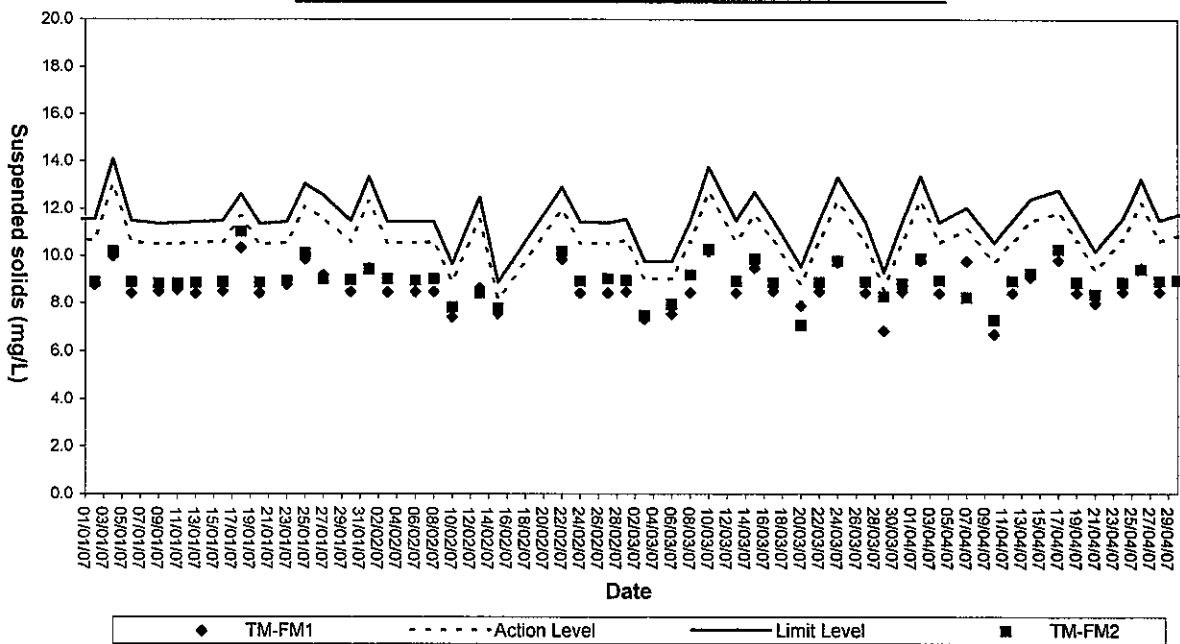




Suspended solids (Depth-average) at Mid-Flood Tide



Suspended Solids (Depth-average) at Mid-Ebb Tide





Appendix D

Weather Condition

Extract of Meteorological Observations for Tuen Mun Automatic Weather Station, April 2007

Date	Mean Pressure at M.S.L. (hPa)	Air Temperature			Mean Dew Point (deg C)	Relative Humidity		
		Max. (deg C)	Mean (deg C)	Min. (deg C)		Max. (%)	Mean (%)	Min. (%)
Apr 1	*****	29.8	26.1	24.0	21.5	88	77	60
Apr 2	*****	26.2	22.6	16.0	19.8	91	84	72
Apr 3	*****	16.8	14.9	12.5	10.6	89	76	67
Apr 4	*****	14.0	12.7	11.3	9.8	89	83	75
Apr 5	*****	15.5	14.4	13.3	11.2	88	81	76
Apr 6	*****	19.0	16.7	14.7	13.6	88	82	74
Apr 7	*****	19.7	17.2	15.1	14.3	92	83	75
Apr 8	*****	22.0	18.9	16.6	14.3	88	75	61
Apr 9	*****	25.4	20.9	18.0	13.0	81	62	31
Apr 10	*****	20.2	18.2	17.1	15.2	90	83	70
Apr 11	*****	24.8	20.1	16.7	14.1	86	69	52
Apr 12	*****	25.8	21.3	17.4	11.0	75	55	24
Apr 13	*****	28.6	22.5	17.5	14.1	85	61	31
Apr 14	*****	27.0	23.0	20.4	17.0	80	69	50
Apr 15	*****	30.5	24.8	21.2	19.9	89	75	56
Apr 16	*****	32.8	26.1	22.6	21.6	91	77	51
Apr 17	*****	27.5	24.5	20.0	21.4	89	83	69
Apr 18	*****	27.6	21.8	17.0	10.5	82	52	24
Apr 19	*****	27.1	22.0	18.9	15.5	79	67	48
Apr 20	*****	28.7	23.6	19.6	18.8	83	75	59
Apr 21	*****	27.1	24.7	23.4	21.5	86	82	74
Apr 22	*****	28.7	25.8	24.0	22.5	89	82	70
Apr 23	*****	26.7	25.2	22.6	21.5	90	80	71
Apr 24	*****	25.6	23.0	20.4	20.9	92	88	78
Apr 25	*****	21.1	20.1	19.1	16.1	87	78	71
Apr 26	*****	28.2	23.3	19.1	16.5	85	67	43
Apr 27	*****	29.5	24.2	20.8	16.3	76	62	47
Apr 28	*****	27.7	24.0	21.7	18.0	78	70	58
Apr 29	*****	25.1	23.2	22.0	19.0	88	77	68
Apr 30	*****	26.3	23.4	21.7	20.2	90	82	68
Mean	*****	25.2	21.6	18.8	16.7	86	75	59
Maximum	*****	32.8	26.1	24.0	22.5	92	88	78
Minimum	*****	14.0	12.7	11.3	9.8	75	52	24

Date	Total Rainfall (mm)	Prevailing Wind Direction (degrees)	Mean Wind Speed (km/h)
Apr 1	0.0	160	15.6
Apr 2	7.5	030	10.7
Apr 3	1.5	030	17.1
Apr 4	4.5	030	11.2
Apr 5	0.0	030	8.9
Apr 6	0.0	020	8.0
Apr 7	2.0	020	6.9
Apr 8	0.0	030	5.9
Apr 9	0.0	150	8.0
Apr 10	4.0	030	6.8
Apr 11	0.0	020	9.8
Apr 12	0.0	160	8.9
Apr 13	0.0	170	5.2
Apr 14	0.0	160	7.0
Apr 15	0.0	160	5.8
Apr 16	0.0	160	6.8
Apr 17	10.5	160#	12.4#
Apr 18	0.0	***	*****
Apr 19	0.0	***#	*****#
Apr 20	0.0	170	10.0
Apr 21	0.0	160	13.7
Apr 22	0.0	160	13.2
Apr 23	6.0	170	9.7
Apr 24	73.0	160	10.3
Apr 25	2.0	030	10.3
Apr 26	0.0	170	8.8
Apr 27	0.0	160	8.9
Apr 28	0.0	160	11.5
Apr 29	1.0	160	8.5
Apr 30	2.0	310	4.5
Mean	-----	160#	9.5#
Total	114.0	---	-----
Maximum	73.0	---	17.1#
Minimum	0.0	---	4.5#

*** unavailable

missing (less than 24 hourly observations a day)

Rainfall measured in increment of 0.5 mm. Amount of < 0.5 mm cannot be detected



Appendix E

Event-Action Plans

EVENT/ACTION PLAN FOR AIR QUALITY EXCEEDANCE

ACTION

	ET Leader	IC(E)	ER	Contractor
	ACTION LEVEL			
1. Exceedance for one sample	<ol style="list-style-type: none"> Identify source, investigate the causes of exceedance and propose remedial measures Inform ER, IC(E) and Contractor Repeat measurement to confirm finding Increase monitoring frequency to daily 	<ol style="list-style-type: none"> Check monitoring data submitted by the ET Check contractor's working method 	<ol style="list-style-type: none"> Notify Contractor 	<ol style="list-style-type: none"> Rectify any unacceptable practise Amend working methods if appropriate
2. Exceedance for two or more consecutive samples	<ol style="list-style-type: none"> Identify source, investigate the causes of exceedance and propose remedial measures Inform IC(E) and Contractor Repeat measurements to confirm finding Increase monitoring frequency to daily Discuss with IC(E) and Contractor on remedial actions If exceedance continues, arrange meeting with IC(E) and ER. If exceedance stops, cease additional monitoring 	<ol style="list-style-type: none"> Check monitoring data submitted by the ET Leader Check the Contractor's working method Discuss with ET and Contractor on possible remedial measures Advise the ER on the effectiveness of the proposed remedial measures Supervise implementation of remedial measures 	<ol style="list-style-type: none"> Confirm receipt of notification of failure in writing Notify the Contractor Ensure remedial measures properly implemented 	<ol style="list-style-type: none"> Submit proposals for remedial actions to IC(E) within 3 working days of notification Implement the agreed proposals Amend proposal if appropriate
	LIMIT LEVEL			
1. Exceedance for one sample	<ol style="list-style-type: none"> Identify source, investigate the causes of exceedance and propose remedial measures Inform ER, Contractor and EPD Repeat measurement to confirm finding Increase monitoring frequency to daily Assess the effectiveness of Contractor's remedial actions and keep IC(E), EPD and ER informed of the results 	<ol style="list-style-type: none"> Check monitoring data submitted by the ET Leader Check Contractor's working method Discuss with ET and Contractor on possible remedial measures Advise the ER on the effectiveness of the proposed remedial measures Supervise implementation of remedial measures 	<ol style="list-style-type: none"> Confirm receipt of notification of failure in writing Notify the Contractor Ensure remedial measures properly implemented 	<ol style="list-style-type: none"> Take immediate action to avoid further exceedance Submit proposals for remedial actions to IC(E) within 3 working days of notification Implement the agreed proposals Amend proposal if appropriate.

EVENT/ACTION PLAN FOR AIR QUALITY EXCEEDANCE

EVENT	ACTION			
	ET Leader	IC(E)	ER	Contractor
<p>2. Exceedance for two or more consecutive samples</p>	<ol style="list-style-type: none"> 1. Identify source, investigate the causes of exceedance and propose remedial measures 2. Notify IC(E), ER, EPD and Contractor 3. Repeat measurement to confirm finding 4. Increase monitoring frequency to daily 5. Carry out analysis of contractor's working procedures to determine possible mitigation to be implemented 6. Arrange meeting with IC(E) and ER to discuss the remedial actions to be taken 7. Assess effectiveness of Contractor's remedial actions and keep IC(E), EPD and ER informed of the results 8. If exceedance stops, cease additional monitoring 	<ol style="list-style-type: none"> 1. Discuss amongst ER, ET and Contractor on the potential remedial actions 2. Review Contractor's remedial actions whenever necessary to assure their effectiveness and advise the ER accordingly 3. Supervise the implementation of remedial measures 	<ol style="list-style-type: none"> 1. Confirm receipt of notification of failure in writing 2. Notify Contractor 3. In consultation with the IC(E), agree with the Contractor on the remedial measures to be implemented 4. Ensure remedial measures are properly implemented 5. If exceedances continues, consider what portion of the work is responsible and instruct the Contractor to stop that portion of work until the exceedance is abated 	<ol style="list-style-type: none"> 1. Take immediate action to avoid further exceedances 2. Submit proposals for remedial actions to IC(E) within 3 working days of notification 3. Implement the agreed proposals 4. Resubmit proposals if problem still not under control 5. Stop the relevant activity of works as determined by the ER until the exceedance is abated

EVENT AND ACTION PLAN FOR WATER QUALITY EXCEEDANCE

Event	ACTION			
	ET Leader	Contractor	ER	IEC
<p>Action level being exceeded by one sampling day</p>	<ol style="list-style-type: none"> 1. Identify source(s) of impact; 2. Repeat in-situ measurement to confirm findings; 3. Notify Contractor in writing within 24 hours of identification of the exceedance 4. Check monitoring data, all plant, equipment and Contractor's working methods; 5. Carry out investigation 6. Report the results of investigation to the Contractor within 3 working days of identification of exceedance and advise contractor if exceedance is due to contractor's construction works 7. Discuss mitigation measures with Contractor if exceedance is due to the construction works within 4 working days 8. Repeat measurement on next day of exceedance if exceedance is due to the construction works 	<ol style="list-style-type: none"> 1. Notify the ER and IEC in writing within 24 hours of identification of exceedance 2. Rectify unacceptable practice; 3. Check all plant and equipment; 4. Submit investigation report to IEC and ER within 3 working days of the identification of an exceedance 5. Consider changes of working method if exceedance is due to the construction works 6. Discuss with ET, IEC and ER and propose mitigation measures to IEC and ER if exceedance is due to the construction works within 4 working days of identification of an exceedance 7. Implement the agreed mitigation measures within reasonable time scale 	<ol style="list-style-type: none"> 1. Notify EPD and other relevant governmental agencies in writing within 24 hours of the identification of the exceedance 2. Discuss with IEC, ET and Contractor on the proposed mitigation measures; 3. Require contractor to propose remedial measures for the analysed problem if related to the construction works 4. Ensure remedial measures are properly implemented 5. Assess the effectiveness of the mitigation measure 	<ol style="list-style-type: none"> 1. Check monitoring data submitted by ET 2. Confirm ET assessment if exceedance is due / not due to the works 3. Discuss with ET, ER and Contractor on the mitigation measures 4. Review contractor's mitigation measures whenever necessary to ensure their effectiveness and advise the ER accordingly 5. Supervise the implementation of mitigation measures

EVENT AND ACTION PLAN FOR WATER QUALITY

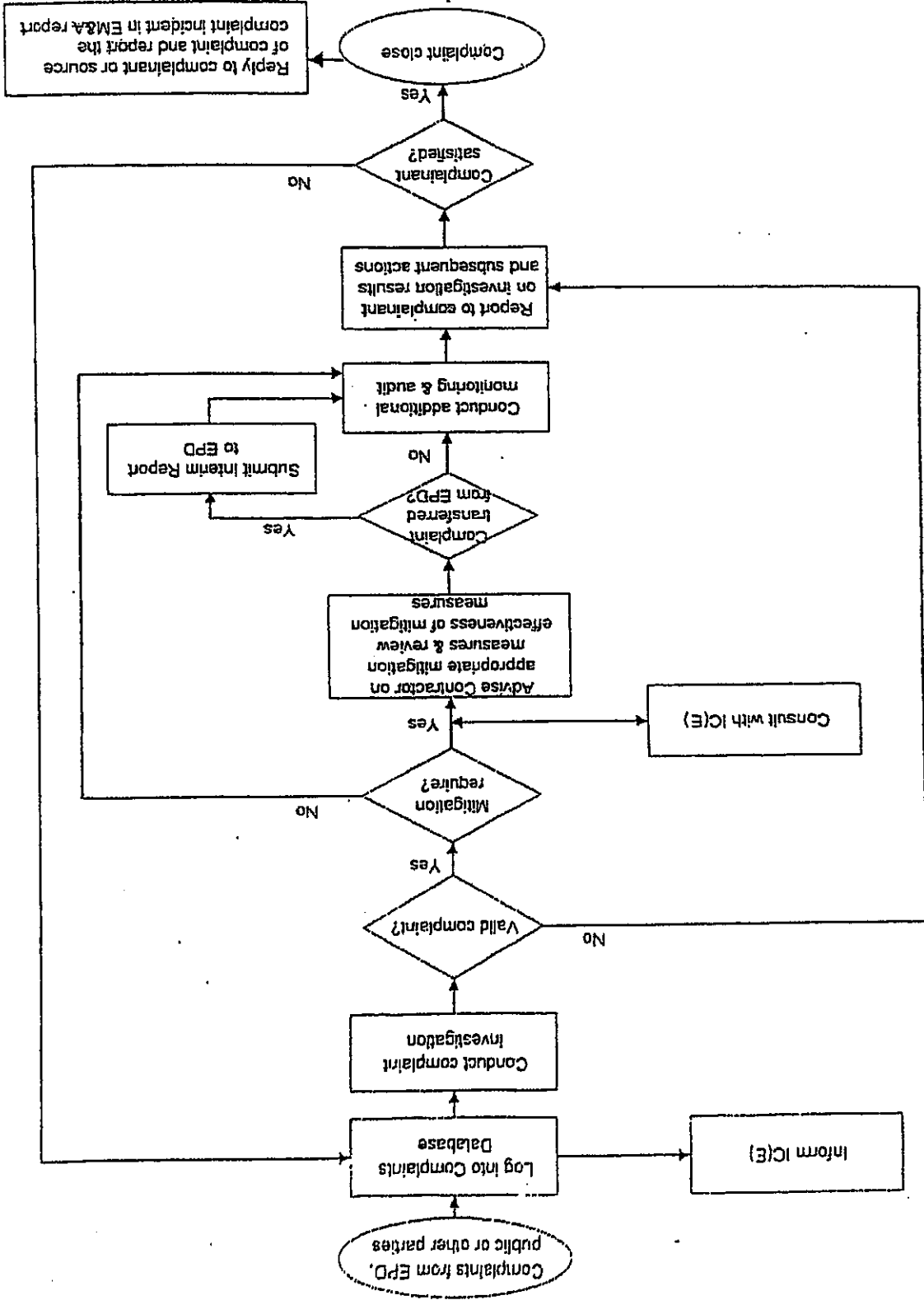
Event	ACTION			
	ET Leader	Contractor	ER	IEC
<p>Action level being exceeded by more than one consecutive sampling days</p>	<ol style="list-style-type: none"> 1. Identify source(s) of impact; 2. Repeat in-situ measurement to confirm findings 3. Notify Contractor in writing within 24 hours of identification 4. Check monitoring data, all plant, equipment and Contractor's working methods; 5. Carry out investigation 6. Report the results of investigation to the Contractor within 3 working days of identification of exceedance and advise contractor if exceedance is due to contractor's construction works 7. Discuss mitigation measures with IEC and Contractor within 4 working of identification of an exceedance 8. Ensure mitigation measures are implemented; 9. Prepare to increase the monitoring frequency to daily; 10. Repeat measurement on next day of exceedance. 	<ol style="list-style-type: none"> 1. Notify IEC and ER in writing within 24 hours of identification of exceedance 2. Rectify unacceptable practice; 3. Check all plant and equipment; 4. Consider changes of working methods; 5. Submit the results of the investigation to IEC and ER within 3 working days of the identification of an exceedance 6. Discuss with ET, IEC and ER and propose mitigation measures to IEC and ER within 4 working days of identification of an exceedance 7. Implement the agreed mitigation measures within reasonable time scale 	<ol style="list-style-type: none"> 1. Notify EPD and other relevant governmental agencies in writing within 24 hours of the identification of the exceedance 2. Discuss with IEC, ET and Contractor on the proposed mitigation measures; 3. Require contractor to propose remedial measures for the analysed problem if related to the construction works 4. Ensure remedial measures are properly implemented 5. Assess the effectiveness of the mitigation measure 	<ol style="list-style-type: none"> 1. Check monitoring data submitted by ET 2. Confirm ET assessment if exceedance is due / not due to the works 3. Discuss with ET, ER and Contractor on the mitigation measures. 4. Review contractor's mitigation measures whenever necessary to ensure their effectiveness and advise the ER accordingly 5. Assess the effectiveness of the implemented mitigation measures.

EVENT AND ACTION PLAN FOR WATER QUALITY EXCEEDANCE

Event	ACTION			IEC
	ET Leader	Contractor	ER	
<p>Limit level being exceeded by one sampling day</p>	<ol style="list-style-type: none"> 1. Repeat in-situ measurement to confirm findings; 2. Identify source(s) of impact; 3. Notify Contractor in writing within 24 hours of identification of the exceedance 4. Check monitoring data, all plant, equipment and Contractor's working methods; 5. Carry out investigation 6. Report the results of investigation to the Contractor within 3 working days of identification of exceedance and advise contractor if exceedance is due to contractor's construction works 7. Discuss mitigation measures with IEC, ER and Contractor within 4 working of identification of an exceedance 8. Ensure mitigation measures are implemented; 9. Increase the monitoring frequency to daily until no exceedance of Limit Level. 	<ol style="list-style-type: none"> 1. Notify IEC and ER in writing; within 24 hours of the identification of the exceedance 2. Rectify unacceptable practice; 3. Check all plant and equipment; 4. Consider changes of working methods; 5. Submit the results of the investigation to IEC and ER within 3 working days of the identification of an exceedance 6. Discuss with ET, IEC and ER and propose mitigation measures to IEC and ER within 4 working days of the identification of an exceedance 7. Implement the agreed mitigation measures within reasonable time scale 	<ol style="list-style-type: none"> 1. Notify EPD and other relevant governmental agencies in writing within 24 hours of identification of exceedance 2. Discuss with IEC, ET and Contractor on the proposed mitigation measures; 3. Request Contractor to critically review the working methods; 4. Ensure remedial measures are properly implemented 5. Assess the effectiveness of the implemented mitigation measures. 	<ol style="list-style-type: none"> 1. Check monitoring data submitted by ET 2. Confirm ET assessment if exceedance is due / not due to the works 3. Discuss with ET, ER and Contractor on the mitigation measures. 4. Review proposals on mitigation measures submitted by Contractor and advise the ER accordingly. 5. Assess the effectiveness of the implemented mitigation measures

EVENT AND ACTION PLAN FOR WATER QUALITY EXCEEDANCE

Event	ACTION			
	ET Leader	Contractor	ER	IEC
Limit Level being exceeded by more than one consecutive sampling days	<ol style="list-style-type: none"> 1. Repeat in-situ measurement to confirm findings; 2. Identify source(s) of impact; 3. Notify Contractor in writing within 24 hours of identification of the exceedance 4. Check monitoring data, all plant, equipment and Contractor's working methods; 5. Carry out investigation 6. Report the results of investigation to the Contractor within 3 working days of identification of exceedance and advise contractor if exceedance is due to contractor's construction works 7. Discuss mitigation measures with IEC, ER and Contractor; 8. Ensure mitigation measures are implemented; 9. Increase the monitoring frequency to daily until no exceedance of Limit Level for two consecutive days. 	<ol style="list-style-type: none"> 1. Notify ER and IEC in writing within 24 hours of the identification of the exceedance and 2. Rectify unacceptable practice; 3. Check all plant and equipment; 4. Consider changes of working methods; 8. Submit the results of the investigation to IEC and ER within 3 working days of the identification of an exceedance 5. Discuss with ET, IEC and ER and propose mitigation measures to IEC and ER within 4 working days; 6. Implement the agreed mitigation measures within reasonable time scale 7. As directed by the Engineer, to slow down or to stop all or part of the marine work or construction activities. 	<ol style="list-style-type: none"> 1. Notify EPD and other relevant governmental agencies in writing within 24 hours of identification of exceedance 2. Discuss with IEC, ET and Contractor on the proposed mitigation measures; 3. Request Contractor to critically review the working methods; 6. Ensure remedial measures are properly implemented 4. Assess the effectiveness of the implemented mitigation measures; 5. Consider and instruct, if necessary, the Contractor to slow down or to stop all or part of the marine work until no exceedance of Limit Level. 	<ol style="list-style-type: none"> 1. Check monitoring data submitted by ET 2. Confirm ET assessment if exceedance is due / not due to the works 3. Discuss with ER, ET and Contractor on the mitigation measures. 4. Review proposals on mitigation measures submitted by Contractor and advise the ER accordingly. 5. Assess the effectiveness of the implemented mitigation measures.





Appendix F

Construction Programme

Activity ID	Activity Description	Orig Dur	Rem Dur	%	Early Start	Early Finish	2007							
							MAR 26	APR 9	MAY 14	JUN 4	JUN 11	JUN 18	JUN 25	JUL 2
Tuen Mun														
Completion of Section														
KD0B1000	Achievement of Stage B1 (159days) Contract	0	0	0		30/04/07*								
KD0B1100	Achievement of Stage B1 Forecast	0	0	0		30/04/07*								
Secondary Office at Portion B														
SOB10200	RE Secondary Office Servicing (B6) 24mths	731	588	20	01/12/06A	30/11/08								
Contractor's Office at Portion B														
TACB0200	Servicing 24mths	731	588	20	01/12/06A	30/11/08								
Combined Reception & Exit Office B1a														
EOB1A200	B1a Servicing 24mths	731	588	20	01/12/06A	30/11/08								
EOB1A300	Measurement System O&M for B1a 104wks	728	585	20	01/12/06A	27/11/08								
Combined Reception & Exit Office B1b														
EOB1B200	B1b Servicing 24mths	731	588	20	01/12/06A	30/11/08								
EOB1B300	Measurement System O&M for B1b 104wks	728	585	20	01/12/06A	27/11/08								
EOB1B400	Surveillance System O&M for B1b 104wks	728	588	20	01/12/06A	30/11/08								
Combined Reception & Exit Office B1c														
EOB1C200	B1c Servicing 24mths	731	588	20	01/12/06A	30/11/08								
EOB1C300	Measurement System O&M for B1c 104wks	728	585	20	01/12/06A	27/11/08								
Record House B2														
RHB20200	Record House B2 Servicing 24mths	731	588	20	01/12/06A	30/11/08								
Record House B3														
RHB30200	Record House B3 Servicing 11mths	335	192	42	01/12/06A	31/10/07								
Record House B4														
RHB40100	Record House B4 erection(Delete)	60	0	100	30/03/07A	30/03/07A								
RHB40900	Record House B4 Handover(Delete)	0	0	100		30/03/07A								
General Works														
GW010200	Erection of Hoarding type I for Portion B	28	28	0	23/04/07*	20/05/07								
Section 2 of the Works														
HK050200	Sorting of Stockpiled Public fill	731	588	20	01/12/06A	30/11/08								
HK050300	Removal of Stockpiled Public Fill (Contractor's)	731	588	20	01/12/06A	30/11/08								
HK050400	Removal of Stockpiled Public Fill (Other)	731	588	20	01/12/06A	30/11/08								
HK050500	Disposal of unsuitable Material	731	588	20	01/12/06A	30/11/08								
HK050600	Compaction of Public Fill	731	588	20	01/12/06A	30/11/08								
Section 5 of the Works														
HK110300	TM Tipping Halls Operation 308nr-wks	731	588	20	01/12/06A	30/11/08								

Start Date	10/11/06	Early Bar	1A05	Sheet 1 of 1
Finish Date	30/01/08	Progress Bar		
Data Date	23/04/07	Critical Activity		
Run Date	10/05/07 11:09			
China Harbour Engineering Company Limited				
Delivery of Reclamation Material to Mainland				
3Mths Rolling Programme for EP - 23/04/07				
In Tuen Mun				
Date		Revision	Checked	Approved







Appendix G

Weekly ET's Site Inspection Record

CEDD Contract No.: CV/2005/01
Delivery of Reclamation material to Mainland - Tuen Mun Area 38 Fill Bank

Inspection Date : 3 April 2007
 Time : 11:00
 Weather : Sunny / Fine / Cloudy / Overcast / Drizzle / Rain / Storm / Hazy
 Wind : Calm / Light / Breeze / Strong
 Temperature : 15 °C
 Humidity : High / Moderate / Low

Inspected by	CEDD	Contractor / Sub-Contractor	ET
Signature:		 K.H. Kwok,  Foreman, Garry Tsang	 A.E.O.
Name:	CHOI IP KONG		H.T. Chow
Title	A10W	Gen. Eng	A.E.O.

CEDD Contract No.: CV/2005/01
Delivery of Reclamation material to Mainland - Tuen Mun Area 38 Fill Bank

Environmental Checklist		Implementation Stages*			Remark
		Yes	No	N/A	
Fugitive Dust Emission					
<input checked="" type="checkbox"/>	Dust control / mitigation measures shall be provided to prevent dust nuisance.	<input checked="" type="checkbox"/>			
<input checked="" type="checkbox"/>	Water sprays shall be provided and used to dampen materials.	<input checked="" type="checkbox"/>			
<input checked="" type="checkbox"/>	All stockpile of aggregate or spoil should be enclosed or covered and water applied in dry or windy condition.	<input checked="" type="checkbox"/>			
<input checked="" type="checkbox"/>	Any vehicle with open load carrying area used for moving materials which has the potential to create dust shall have properly fitting side and tail boards. Material having the potential to create dust shall not be loaded to a level higher than the side and tail boards, and shall be covered by a clean tarpaulin.	<input checked="" type="checkbox"/>			
<input checked="" type="checkbox"/>	Unpaved areas should be watered regularly to avoid dust generation.	<input checked="" type="checkbox"/>			
<input checked="" type="checkbox"/>	The designated site main haul road shall be paved or regular watering.	<input checked="" type="checkbox"/>			
<input checked="" type="checkbox"/>	The public road around the site entrance should be kept clean and free from dust.	<input checked="" type="checkbox"/>			
<input checked="" type="checkbox"/>	Wheel washing facilities including high-pressure water jet shall be provided at the entrance of work site.	<input checked="" type="checkbox"/>			
<input checked="" type="checkbox"/>	Every vehicle shall be washed to remove any dusty materials from its body and wheels before leaving the fill bank.	<input checked="" type="checkbox"/>			
<input checked="" type="checkbox"/>	The temporary slope surfaces shall be covered with impermeable sheet or sprayed with water.	<input checked="" type="checkbox"/>			
<input checked="" type="checkbox"/>	Vehicle and equipment should be switched off while not in use.	<input checked="" type="checkbox"/>			
<input checked="" type="checkbox"/>	All plant and equipment should be well maintained e.g. without black smoke emission.	<input checked="" type="checkbox"/>			
<input checked="" type="checkbox"/>	Open burning should be prohibited.	<input checked="" type="checkbox"/>			
Noise Impact					
<input checked="" type="checkbox"/>	The approved method of working, equipment and sound-reducing measures (e.g. use of silenced type of equipment, etc.) shall be adapted.	<input checked="" type="checkbox"/>			
<input checked="" type="checkbox"/>	The constructions works should be scheduled to minimize noise nuisance.	<input checked="" type="checkbox"/>			
<input checked="" type="checkbox"/>	Only well maintained plant should be operated on-site and plant should be serviced regularly during the construction works.	<input checked="" type="checkbox"/>			
<input checked="" type="checkbox"/>	Powered mechanical equipment (PME) should be covered or shielded by appropriate acoustic materials.	<input checked="" type="checkbox"/>			
<input checked="" type="checkbox"/>	Air compressors and hand held breakers should have noise labels.	<input checked="" type="checkbox"/>			
<input checked="" type="checkbox"/>	Compressors and generators should operate with door closed.	<input checked="" type="checkbox"/>			
<input checked="" type="checkbox"/>	Machines and plants that may be in intermittent use should be shut down between work periods or should be throttled down to a minimum.	<input checked="" type="checkbox"/>			
<input checked="" type="checkbox"/>	Noisy equipment and mobile plant shall always be site away from NSRs.	<input checked="" type="checkbox"/>			

CEDD Contract No.: CV/2005/01
Delivery of Reclamation material to Mainland - Tuen Mun Area 38 Fill Bank

Environmental Checklist		Implementation Stages*			Remark
		Yes	No	N/A	
Water Quality					
▪	Drainage system and the sand / silt removal facilities should be adequate and well maintained to prevent flooding and overflow, especially after rain storms.	√			
▪	The stormwater intercepting system shall be effective to collect of runoff and remove suspended solids before discharge.	√			
▪	Unnecessary water retained in receptacles and standing water should be avoided to prevent mosquito breeding.	√			
▪	The material shall be properly covered to prevent washed away especially before rainstorm.	√			
▪	The temporary slope surfaces shall be covered with impermeable sheet or sprayed with water.	√			
▪	Final slope surfaces, especially those facing to the north of the site shall be treated by compaction, followed by hydroseeding, vegetation planting or sealing with shotconcrete, latex, vinyl, bitumen, or other suitable surface stabilizer approved by CEDD.	√			
▪	Existing and newly constructed Catchpits, sand and silt removal facilities and intercepting channels shall be maintained, and the deposited silt and grit shall be removed weekly and on a need basis especially at the onset of and after each rainstorm to ensure that these facilities are functioning properly at all times.	√			
▪	A wheel washing bay shall be provided at the site exit and wash-water shall have sand and silt settled out or removed before being discharged into storm drains.	√			
▪	The section of construction road between wheel washing bay and the public road shall be paved with concrete, bituminous materials or hardcore to reduce vehicle tracking of soil and to prevent site run-off from entering public road drains.	√			
▪	Sewage from toilets shall be discharged in to a foul sewer, or chemical toilets shall be provided.	√			
▪	The chemical toilets (if use) shall be provided by a licensed contractor, who will be responsible for disposal and maintenance of these facilities.	√			
▪	Tipping halls enclosed with top and 3-side to prevent spillage of material into marine water.	√			
▪	The barges shall be in right size such that adequate clearance is maintained between the vessels and the seabed at all states of the tide to ensure the undue turbidity is not generated by turbulence from vessel movement or propeller wash.	√			
▪	All vessels used for transportation of fill material shall have tight fitting seals to their bottom openings to prevent leakage of material during transport.	√			
▪	Barges shall not be filled to a level which may cause the overflow of material during loading or transportation. Barge effluents shall be properly collected and treated before disposal.	√			
▪	Adequate environmental control measures shall be provided to prevent / avoid dropping of fill material into the sea during the transfer.	√			
▪	The work activities shall not cause any visible foam, oil, grease, scum, litter or other objectionable matters to be present on the water in the vicinity of the barging facilities.	√			
▪	A waste collection vessel shall be deployed to remove floating debris.	√			
Landscape and Visual					
▪	The maximum stockpiling height at the fill bank shall be limited to a maximum of +40mPD.	√			
▪	Surface of outer slopes of the Fill Bank shall preferably be hydroseeded.	√			
▪	Stockpile of public fill shall be removed in a sequence to allow the outer hydroseeded to be removed later than other portions as far as practicable.	√			
▪	Casuarina equisetifolia were planted as buffer tree along the northern perimeter of the Site. The height of Casuarina equisetifolia was maintained at least 3m above soil level.	√			
▪	Lighting shall be set to minimise night-time glare.	√			

Environmental Checklist		Implementation Stages*			Remark
		Yes	No	N/A	
Waste Management					
Construction Waste Management					
▪	Relevant licence / permits for disposal of construction waste or excavated materials available for inspection.	√			
▪	Excavated material to be generated from construction works to be re-used on-site as far as practicable to reduce off-site disposal.	√			
▪	Mud and debris should be removed from waterworks access roads and associated drainage systems.	√			
▪	Provision of sufficient waste disposal points and regular collection for disposal. Appropriate measures should be employed to minimise windblown litter and dust during transportation of waste by either covering trucks or by transporting wastes in enclosed containers.	√			
▪	Segregation and storage of different types of waste in different containers, skips or stockpiles to enhance reuse or recycling of materials and their proper disposal.	√			
▪	Prior to disposal of C&D waste, recyclable materials should be salvaged for reuse (such as wood and metal) and inert waste utilised as public fill to minimise the quantity of waste to be disposed of to landfill.	√			
▪	In order to monitor the disposal of C&D material and solid wastes at public filling areas and landfills, and to control fly-tipping, a trip-ticket system should be included as one of the contractual requirements.	√			
▪	Any soil contaminated with chemicals/oils shall be removed from site and the void created shall be filled with suitable materials.	√			
Chemical Waste Management					
▪	It is required to register as a chemical waste producer if chemical wastes would be produced from the construction activities. The Waste Disposal Ordinance (Cap 354) and its subsidiary regulations in particular the Waste Disposal (Chemical Waste) (General) Regulation should be observed and complied with for control of chemical wastes.	√			
▪	After use, chemical wastes (e.g. cleaning fluids, solvents, lubrication oil and fuel) should be handled according to the Code of Practice on the Packaging, Labelling and Storage of Chemical Wastes.	√			
▪	Spent chemicals should be stored and collected by an approved operator for disposal at the Chemical Waste Treatment Facility or other licensed facility in accordance with the Chemical Waste (General) Regulation.	√			
▪	Chemical wastes should be separated for special handling and appropriate treatment at the Chemical Waste Treatment Facility.	√			
▪	Chemical wastes including waste oil should be stored properly in designated areas, e.g. chemical waste storage area.	√			
▪	The designated chemical waste storage area should only be used for storing chemical wastes.	√			
▪	The set-up of chemical waste storage area should				
▪	Be suitable for the substance they are holding, resistant to corrosion, maintained in a good condition.	√			
▪	Be enclosed on at least 3 sides and securely closed.	√			
▪	Have an impermeable floor and bunding, of capacity to accommodate 110% of the volume of the largest container or 20% by volume of the chemical waste stored in that area, whichever is the greatest.	√			
▪	Have adequate ventilation.	√			
▪	Be covered to prevent rainfall entering (water collected within the bund must be tested and disposal as chemical waste if necessary).	√			
▪	Be arranged so that incompatible materials are adequately separated.	√			

CEDD Contract No.: CV/2005/01
Delivery of Reclamation material to Mainland - Tuen Mun Area 38 Fill Bank

Environmental Checklist

	Implementation Stages*		Remark
	Yes	No /N/A	
▪ Warning panels should be displayed at the waste storage area.	✓		
▪ Waste storage area should be cleaned and maintained regularly.	✓		
▪ Chemical waste should be transported by a registered chemical waste collector to a facility licensed to receive chemical waste.	✓		
▪ All generators, fuel and oil storage should be within bundle areas.	✓		
▪ Oil leakage from machinery, vehicle and plant should be prevented.	✓		
▪ In the event of chemical waste / dangerous goods / chemicals spillage or leakage, the procedures as outlined in the Spillage Response Plan should be followed.	✓		
▪ The dangerous goods / chemical spillage or leakage procedures (including equipments) should be in place.	✓		
Good Site Practices			
▪ Nomination of approved personnel, such as site manager, to be responsible for good site practices, arrangements for collection and effective disposal to an appropriate facility, of all wastes generated at the site.	✓		
▪ Training of site personnel in proper waste management and chemical handling procedures should be provided.	✓		
• Good site practices should be adopted to clean the rubbish and litter on a regular basis so as to prevent the rubbish and litter from dropping into the nearby environment.	✓		
• Proper storage and site practices to minimise the potential for damage or contamination of construction materials.	✓		
• The Environmental Permit should be displayed conspicuously on site.	✓		
• Construction noise permits should be posted at site entrance or available for site inspection.	✓		
▪ Plan and stock construction materials carefully to minimise amount of waste generated and avoid unnecessary generation of waste.	✓		
▪ Chemical storage area provided with lock and located on sealed areas.	✓		
▪ All chemicals should be placed at the banded area with adequate band capacity (>110% of largest tank).	✓		
▪ Any unused chemicals or those with remaining functional capacity should be recycled.	✓		
▪ Regular cleaning and maintenance programme for waste storage area, drainage systems, silt traps, sumps and oil interceptors.	✓		
▪ To encourage collection of aluminium cans by individual collectors, separate labelled bins should be provided to segregate this waste from other general refuse generated by the workforce.	✓		
▪ A recording system for the amount of wastes generated, recycled and disposed (including the disposal sites) should be used, e.g. trip ticket system for chemical waste disposal. Quantities could be determined by weighing each load or other suitable methods.	✓		
▪ A collection area should be provided where waste can be stored and loaded prior to removal from site. An enclosed and covered area is preferred to reduce the occurrence of 'wind blown' light material. If an open area is unavoidable for the storage or loading/unloading of wastes, then the area should be banded and all the polluted surface run-off collected within this area should be diverted into wastewater treatment system.	✓	✓	Item 2

CEDD Contract No.: CV/2005/01
 Delivery of Reclamation materials to Mainland - Tuen Mun Area 38 Fill Bank

Summary of the Weekly Site Inspection:

Item	Details of defective works or observations	Photo Ref.	Further Action Required (Yes/No)
1	Follow up action to the previous site inspections item 3 on 22/03/07 and item 6 on 28/03/07, the box of chemical found near wheel washing bay was removed and stored in appropriate storage area.	070403_001	No
2	The tarpaulin sheets for covering the rubbish skip at full checking area were found damaged. The Contractor was reminded to cover the rubbish skip properly by using new tarpaulin sheets.	070403_002	Yes
3	Follow up action to the previous site inspection item 1 on 28/03/07, appropriate drip tray was found provided for oil containers at workshop.	070403_003	No
4	Follow up action to the previous site inspections item 2 on 28/03/07, water spraying was found operated at Tipping Hall No.1 during dumping works.	070403_004	No
5	Follow up action to the previous site inspections item 3 on 28/03/07, contaminated soil near Tipping Hall No.2 was found cleaned up.	070403_005	No

Remark

Checked by	Name	Signature	Date
	Linda Law	<i>Linda Law</i>	04 April 2007

Photos



Photo 070403_001



Photo 070403_002




Photo 070403_003




Photo 070403_004







Photo 070403_005

CEDD Contract No.: CV/2005/01
 Delivery of Reclamation material to Mainland - Tuen Mun Area 38 Fill Bank

Inspection Date : 10 April 2007
 Time : 11:00
 Weather : Sunny / Fine / Cloudy / Overcast / Drizzle / Rain / Storm / Hazy
 Wind : Calm / Light / Breeze / Strong
 Temperature : 19°C
 Humidity : High / Moderate / Low

Inspected by	CEDD	Contractor / Sub-Contractor	ET
Signature:		 Mui	
Name:	CHOI IP KONG.	# Joe Wng Mui LAI SUI LUN Blaw K.W. Kwok.	H. T. Chong
Title	A10W.	Engineer	A. F. O.

CEDD Contract No.: CV/2005/01
Delivery of Reclamation material to Mainland - Tuen Mun Area 38 Fill Bank

Implementation Stages*		Remark
Environmental Checklist		
Fugitive Dust Emission		
✓		Dust control / mitigation measures shall be provided to prevent dust nuisance.
✓		Water sprays shall be provided and used to dampen materials.
✓		All stockpile of aggregate or spoil should be enclosed or covered and water applied in dry or windy condition.
✓		Any vehicle with open load carrying area used for moving materials which has the potential to create dust shall have properly fitting side and tail boards. Material having the potential to create dust shall not be loaded to a level higher than the side and tail boards, and shall be covered by a clean tarpaulin.
✓		Unpaved areas should be watered regularly to avoid dust generation.
✓		The designated site main haul road shall be paved or regular watering.
✓		The public road around the site entrance should be kept clean and free from dust.
✓		Wheel washing facilities including high-pressure water jet shall be provided at the entrance of work site.
✓		Every vehicle shall be washed to remove any dusty materials from its body and wheels before leaving the fill bank.
✓		The temporary slope surfaces shall be covered with impermeable sheet or sprayed with water.
✓		Vehicle and equipment should be switched off while not in use.
✓		All plant and equipment should be well maintained e.g. without black smoke emission.
✓		Open burning should be prohibited.
Noise Impact		
✓		The approved method of working, equipment and sound-reducing measures (e.g. use of silenced type of equipment, etc.) shall be adapted.
✓		The constructions works should be scheduled to minimize noise nuisance.
✓		Only well maintained plant should be operated on-site and plant should be serviced regularly during the construction works.
✓		Powered mechanical equipment (PME) should be covered or shielded by appropriate acoustic materials.
✓		Air compressors and hand held breakers should have noise labels.
✓		Compressors and generators should operate with door closed.
✓		Machines and plants that may be in intermittent use should be shut down between work periods or should be throttled down to a minimum.
✓		Noisy equipment and mobile plant shall always be site away from NSRs.

Environmental Checklist		Implementation Stages*			Remark
		Yes	No	N/A	
Water Quality					
<input checked="" type="checkbox"/>	Drainage system and the sand / silt removal facilities should be adequate and well maintained to prevent flooding and overflow, especially after rain storms.	<input checked="" type="checkbox"/>	<input checked="" type="checkbox"/>	<input checked="" type="checkbox"/>	Item 2
<input checked="" type="checkbox"/>	The stormwater intercepting system shall be effective to collect of runoff and remove suspended solids before discharge.	<input checked="" type="checkbox"/>	<input checked="" type="checkbox"/>	<input checked="" type="checkbox"/>	
<input checked="" type="checkbox"/>	Unnecessary water retained in receptacles and standing water should be avoided to prevent mosquito breeding.	<input checked="" type="checkbox"/>	<input checked="" type="checkbox"/>	<input checked="" type="checkbox"/>	
<input checked="" type="checkbox"/>	The material shall be properly covered to prevent washed away especially before rainstorm.	<input checked="" type="checkbox"/>	<input checked="" type="checkbox"/>	<input checked="" type="checkbox"/>	
<input checked="" type="checkbox"/>	The temporary slope surfaces shall be covered with impermeable sheet or sprayed with water.	<input checked="" type="checkbox"/>	<input checked="" type="checkbox"/>	<input checked="" type="checkbox"/>	
<input checked="" type="checkbox"/>	Final slope surfaces, especially those facing to the north of the site shall be treated by compaction, followed by hydroseeding, vegetation planting or sealing with shotcrete, latex, vinyl, bitumen, or other suitable surface stabilizer approved by CEDD.	<input checked="" type="checkbox"/>	<input checked="" type="checkbox"/>	<input checked="" type="checkbox"/>	
<input checked="" type="checkbox"/>	Existing and newly constructed Catchpits, sand and silt removal facilities and intercepting channels shall be maintained, and the deposited silt and grit shall be removed weekly and on a need basis especially at the onset of and after each rainstorm to ensure that these facilities are functioning properly at all times.	<input checked="" type="checkbox"/>	<input checked="" type="checkbox"/>	<input checked="" type="checkbox"/>	
<input checked="" type="checkbox"/>	A wheel washing bay shall be provided at the site exit and wash-water shall have sand and silt settled out or removed before being discharged into storm drains.	<input checked="" type="checkbox"/>	<input checked="" type="checkbox"/>	<input checked="" type="checkbox"/>	
<input checked="" type="checkbox"/>	The section of construction road between wheel washing bay and the public road shall be paved with concrete, bituminous materials or hardcores to reduce vehicle tracking of soil and to prevent site run-off from entering public road drains.	<input checked="" type="checkbox"/>	<input checked="" type="checkbox"/>	<input checked="" type="checkbox"/>	
<input checked="" type="checkbox"/>	Sewage from toilets shall be discharged in to a foul sewer, or chemical toilets shall be provided.	<input checked="" type="checkbox"/>	<input checked="" type="checkbox"/>	<input checked="" type="checkbox"/>	
<input checked="" type="checkbox"/>	The chemical toilets (if use) shall be provided by a licensed contractor, who will be responsible for disposal and maintenance of these facilities.	<input checked="" type="checkbox"/>	<input checked="" type="checkbox"/>	<input checked="" type="checkbox"/>	
<input checked="" type="checkbox"/>	Tipping hails enclosed with top and 3-side to prevent spillage of material into marine water.	<input checked="" type="checkbox"/>	<input checked="" type="checkbox"/>	<input checked="" type="checkbox"/>	
<input checked="" type="checkbox"/>	The barges shall be in right size such that adequate clearance is maintained between the vessels and the seabed at all states of the tide to ensure the undue turbidity is not generated by turbulence from vessel movement or propeller wash.	<input checked="" type="checkbox"/>	<input checked="" type="checkbox"/>	<input checked="" type="checkbox"/>	
<input checked="" type="checkbox"/>	All vessels used for transportation of fill material shall have tight fitting seals to their bottom openings to prevent leakage of material during transport.	<input checked="" type="checkbox"/>	<input checked="" type="checkbox"/>	<input checked="" type="checkbox"/>	
<input checked="" type="checkbox"/>	Barges shall not be filled to a level which may cause the overflow of material during loading or transportation. Barge effluents shall be properly collected and treated before disposal.	<input checked="" type="checkbox"/>	<input checked="" type="checkbox"/>	<input checked="" type="checkbox"/>	
<input checked="" type="checkbox"/>	Adequate environmental control measures shall be provided to prevent / avoid dropping of fill material into the sea during the transfer.	<input checked="" type="checkbox"/>	<input checked="" type="checkbox"/>	<input checked="" type="checkbox"/>	
<input checked="" type="checkbox"/>	The work activities shall not cause any visible foam, oil, grease, scum, litter or other objectionable matters to be present on the water in the vicinity of the barging facilities.	<input checked="" type="checkbox"/>	<input checked="" type="checkbox"/>	<input checked="" type="checkbox"/>	
<input checked="" type="checkbox"/>	A waste collection vessel shall be deployed to remove floating debris.	<input checked="" type="checkbox"/>	<input checked="" type="checkbox"/>	<input checked="" type="checkbox"/>	
Landscape and Visual					
<input checked="" type="checkbox"/>	The maximum stockpiling height at the fill bank shall be limited to a maximum of +40mPD.	<input checked="" type="checkbox"/>	<input checked="" type="checkbox"/>	<input checked="" type="checkbox"/>	
<input checked="" type="checkbox"/>	Surface of outer slopes of the Fill Bank shall preferably be hydroseeded.	<input checked="" type="checkbox"/>	<input checked="" type="checkbox"/>	<input checked="" type="checkbox"/>	
<input checked="" type="checkbox"/>	Stockpile of public fill shall be removed in a sequence to allow the outer hydroseeded to be removed later than other portions as far as practicable.	<input checked="" type="checkbox"/>	<input checked="" type="checkbox"/>	<input checked="" type="checkbox"/>	
<input checked="" type="checkbox"/>	Casuarina equisetifolia were planted as buffer tree along the northern perimeter of the Site. The height of Casuarina equisetifolia was maintained at least 3m above soil level.	<input checked="" type="checkbox"/>	<input checked="" type="checkbox"/>	<input checked="" type="checkbox"/>	
<input checked="" type="checkbox"/>	Lighting shall be set to minimise night-time glare.	<input checked="" type="checkbox"/>	<input checked="" type="checkbox"/>	<input checked="" type="checkbox"/>	

Environmental Checklist		Implementation Stages*		Remark
		Yes	No	
Waste Management				
Construction Waste Management				
▪	Relevant licence / permits for disposal of construction waste or excavated materials available for inspection.	√		
▪	Excavated material to be generated from construction works to be re-used on-site as far as practicable to reduce off-site disposal.	√		
▪	Mud and debris should be removed from waterworks access roads and associated drainage systems.	√		
▪	Provision of sufficient waste disposal points and regular collection for disposal. Appropriate measures should be employed to minimise windblown litter and dust during transportation of waste by either covering trucks or by transporting wastes in enclosed containers.	√		
▪	Segregation and storage of different types of waste in different containers, skips or stockpiles to enhance reuse or recycling of materials and their proper disposal.	√		
▪	Prior to disposal of C&D waste, recyclable materials should be salvaged for reuse (such as wood and metal) and inert waste utilised as public fill to minimise the quantity of waste to be disposed of to landfill.	√		
▪	In order to monitor the disposal of C&D material and solid wastes at public filling areas and landfills, and to control fly-tipping, a trip-ticket system should be included as one of the contractual requirements.	√		
▪	Any soil contaminated with chemicals/oils shall be removed from site and the void created shall be filled with suitable materials.	√		
Chemical Waste Management				
▪	It is required to register as a chemical waste producer if chemical wastes would be produced from the construction activities. The Waste Disposal Ordinance (Cap 354) and its subsidiary regulations in particular the Waste Disposal (Chemical Waste) (General) Regulation should be observed and complied with for control of chemical wastes.	√		
▪	After use, chemical wastes (e.g. cleaning fluids, solvents, lubrication oil and fuel) should be handled according to the Code of Practice on the Packaging, Labelling and Storage of Chemical Wastes.	√		
▪	Spent chemicals should be stored and collected by an approved operator for disposal at the Chemical Waste Treatment Facility or other licensed facility in accordance with the Chemical Waste (General) Regulation.	√		
▪	Chemical wastes should be separated for special handling and appropriate treatment at the Chemical Waste Treatment Facility.	√		
▪	Chemical wastes including waste oil should be stored properly in designated areas, e.g. chemical waste storage area.	√		
▪	The designated chemical waste storage area should only be used for storing chemical wastes.	√		
▪	The set-up of chemical waste storage area should			
▪	Be suitable for the substance they are holding, resistant to corrosion, maintained in a good condition.	√		
▪	Be enclosed on at least 3 sides and securely closed.	√		
▪	Have an impermeable floor and bunding, of capacity to accommodate 110% of the volume of the largest container or 20% by volume of the chemical waste stored in that area, whichever is the greatest.	√		
▪	Have adequate ventilation.	√		
▪	Be covered to prevent rainfall entering (water collected within the bund must be tested and disposal as chemical waste if necessary).	√		
▪	Be arranged so that incompatible materials are adequately separated.	√		

CEDD Contract No.: CV/2005/01
Delivery of Reclamation material to Mainland - Tuen Mun Area 38 Fill Bank

Environmental Checklist	Implementation Stages*		Remark
	Yes	No	
Warning panels should be displayed at the waste storage area.	✓		
Waste storage area should be cleaned and maintained regularly.	✓		
Chemical waste should be transported by a registered chemical waste collector to a facility licensed to receive chemical waste.	✓		
All generators, fuel and oil storage should be within bundle areas.	✓		
Oil leakage from machinery, vehicle and plant should be prevented.	✓		
In the event of chemical waste / dangerous goods / chemicals spillage or leakage, the procedures as outlined in the Spillage Response Plan should be followed.	✓		
The dangerous goods / chemical spillage or leakage procedures (including equipments) should be in place.	✓		
Good Site Practices			
Nomination of approved personnel, such as site manager, to be responsible for good site practices, arrangements for collection and effective disposal to an appropriate facility, of all wastes generated at the site.	✓		
Training of site personnel in proper waste management and chemical handling procedures should be provided.	✓		
Good site practices should be adopted to clean the rubbish and litter on a regular basis so as to prevent the rubbish and litter from dropping into the nearby environment.	✓		
Proper storage and site practices to minimise the potential for damage or contamination of construction materials.	✓		Item 3
The Environmental Permit should be displaced conspicuously on site.	✓		
Construction noise permits should be posted at site entrance or available for site inspection.			✓
Plan and stock construction materials carefully to minimise amount of waste generated and avoid unnecessary generation of waste.	✓		
Chemical storage area provided with lock and located on sealed areas.	✓		
All chemicals should be placed at the banded area with adequate band capacity (>110% of largest tank).	✓		
Any unused chemicals or those with remaining functional capacity should be recycled.	✓		
Regular cleaning and maintenance programme for waste storage area, drainage systems, silt traps, sumps and oil interceptors.	✓		
To encourage collection of aluminium cans by individual collectors, separate labelled bins should be provided to segregate this waste from other general refuse generated by the workforce.	✓		
A recording system for the amount of wastes generated, recycled and disposed (including the disposal sites) should be used, e.g. trip ticket system for chemical waste disposal. Quantities could be determined by weighing each load or other suitable methods.	✓		
A collection area should be provided where waste can be stored and loaded prior to removal from site. An enclosed and covered area is preferred to reduce the occurrence of 'wind blown' light material. If an open area is unavoidable for the storage or loading/unloading of wastes, then the area should be banded and all the polluted surface run-off collected within this area should be diverted into wastewater treatment system.	✓		

CEDD Contract No.: CV/2005/01
Delivery of Reclamation materials to Mainland - Tuen Mun Area 38 Fill Bank

Summary of the Weekly Site Inspection:

Item	Details of defective works or observations	Photo Ref.	Further Action Required (Yes/No)
1	Follow up action to the previous site inspection item 2 on 04/04/07, the broken tarpaulin sheets were replaced by new tarpaulin sheets and the rubbish skip was found covered properly.	070410_001	No
2	Muddy water was observed discharged into the sea from the main drainage channel since the silt curtain used was damaged. The Contractor should apply more mitigation measures such as repair the damaged silt curtain and silt screens at the main drainage channel to avoid muddy water discharged.	070410_002	Yes
3	Some idle tires were found disposed of on the ground at WPB No.3. The Contractor was reminded to collect the tires and store them properly for recycling or for disposal.	070410_003	Yes

Remark

--

Checked by	Name	Title	Signature	Date
	Linda Law	Senior Environmental Officer	<i>Linda Law</i>	10 April 2007



Photos



Photo 070410_001







Photo 070410_002



Photo 070410_003

CEDD Contract No.: CV/2005/01
 Delivery of Reclamation material to Mainland - Tuen Mun Area 38 Fill Bank

Inspection Date : 20 April 2007
 Time : 10:30
 Weather : Sunny / Fine / Cloudy / Overcast / Drizzle / Rain / Storm / Hazy
 Wind : Calm Light / Breeze / Strong
 Temperature : 28°C
 Humidity : High / Moderate / Low

Inspected by	CEDD	Contractor / Sub-Contractor	ET
Signature:			
Name:	CHOI IP KONG	K.H. Kwok. Master Superintendent Engineer	H. To Chow
Title	Arow / P2 (2)	Instrumental Engineer	A. E. O.

CEDD Contract No.: CV/2005/01
 Delivery of Reclamation material to Mainland - Tuen Mun Area 38 Fill Bank

Environmental Checklist	Implementation Stages*			Remark
	Yes	No	N/A	
Fugitive Dust Emission				
▪ Dust control / mitigation measures shall be provided to prevent dust nuisance.	✓			
▪ Water sprays shall be provided and used to dampen materials.	✓			
▪ All stockpile of aggregate or spoil should be enclosed or covered and water applied in dry or windy condition.	✓			
▪ Any vehicle with open load carrying area used for moving materials which has the potential to create dust shall have properly fitting side and tail boards. Material having the potential to create dust shall not be loaded to a level higher than the side and tail boards, and shall be covered by a clean tarpaulin.	✓			
▪ Unpaved areas should be watered regularly to avoid dust generation.	✓			
▪ The designated site main haul road shall be paved or regular watering.	✓			
▪ The public road around the site entrance should be kept clean and free from dust.	✓			
▪ Wheel washing facilities including high-pressure water jet shall be provided at the entrance of work site.	✓			
▪ Every vehicle shall be washed to remove any dusty materials from its body and wheels before leaving the fill bank.	✓			
▪ The temporary slope surfaces shall be covered with impermeable sheet or sprayed with water.	✓			
▪ Vehicle and equipment should be switched off while not in use.	✓			
▪ All plant and equipment should be well maintained e.g. without black smoke emission.	✓			
▪ Open burning should be prohibited.	✓			
Noise Impact				
▪ The approved method of working, equipment and sound-reducing measures (e.g. use of silenced type of equipment, etc.) shall be adapted.	✓			
▪ The constructions works should be scheduled to minimize noise nuisance.	✓			
▪ Only well maintained plant should be operated on-site and plant should be serviced regularly during the construction works.	✓			
▪ Powered mechanical equipment (PME) should be covered or shielded by appropriate acoustic materials.	✓			
▪ Air compressors and hand held breakers should have noise labels.	✓			
▪ Compressors and generators should operate with door closed.	✓			
▪ Machines and plants that may be in intermittent use should be shut down between work periods or should be throttled down to a minimum.	✓			
▪ Noisy equipment and mobile plant shall always be site away from NSRs.	✓			

CEDD Contract No.: CV/2005/01
 Delivery of Reclamation material to Mainland - Tuen Mun Area 38 Fill Bank

Environmental Checklist		Implementation Stages*			Remark
		Yes	No	N/A	
Water Quality					
▪	Drainage system and the sand / silt removal facilities should be adequate and well maintained to prevent flooding and overflow, especially after rain storms.	✓			
▪	The stormwater intercepting system shall be effective to collect of runoff and remove suspended solids before discharge.	✓			
▪	Unnecessary water retained in receptacles and standing water should be avoided to prevent mosquito breeding.	✓			
▪	The material shall be properly covered to prevent washed away especially before rainstorm.	✓			
▪	The temporary slope surfaces shall be covered with impermeable sheet or sprayed with water.	✓			
▪	Final slope surfaces, especially those facing to the north of the site shall be treated by compaction, followed by hydroseeding, vegetation planting or sealing with shotconcrete, latex, vinyl, bitumen, or other suitable surface stabilizer approved by CEDD.	✓			
▪	Existing and newly constructed Catchpits, sand and silt removal facilities and intercepting channels shall be maintained, and the deposited silt and grit shall be removed weekly and on a need basis especially at the onset of and after each rainstorm to ensure that these facilities are functioning properly at all times.	✓			
▪	A wheel washing bay shall be provided at the site exit and wash-water shall have sand and silt settled out or removed before being discharged into storm drains.	✓			
▪	The section of construction road between wheel washing bay and the public road shall be paved with concrete, bituminous materials or hardcore to reduce vehicle tracking of soil and to prevent site run-off from entering public road drains.	✓			
▪	Sewage from toilets shall be discharged in to a foul sewer, or chemical toilets shall be provided.	✓			
▪	The chemical toilets (if use) shall be provided by a licensed contractor, who will be responsible for disposal and maintenance of these facilities.	✓			
▪	Tipping halls enclosed with top and 3-side to prevent spillage of material into marine water.	✓			
▪	The barges shall be in right size such that adequate clearance is maintained between the vessels and the seabed at all states of the tide to ensure the undue turbidity is not generated by turbulence from vessel movement or propeller wash.	✓			
▪	All vessels used for transportation of fill material shall have tight fitting seals to their bottom openings to prevent leakage of material during transport.	✓			
▪	Barges shall not be filled to a level which may cause the overflow of material during loading or transportation. Barge effluents shall be properly collected and treated before disposal.	✓			
▪	Adequate environmental control measures shall be provided to prevent / avoid dropping of fill material into the sea during the transfer.	✓			
▪	The work activities shall not cause any visible foam, oil, grease, scum, litter or other objectionable matters to be present on the water in the vicinity of the barging facilities.	✓			
▪	A waste collection vessel shall be deployed to remove floating debris.	✓			
Landscape and Visual					
▪	The maximum stockpiling height at the fill bank shall be limited to a maximum of +40mPD.	✓			
▪	Surface of outer slopes of the Fill Bank shall preferably be hydroseeded.	✓			
▪	Stockpile of public fill shall be removed in a sequence to allow the outer hydroseeded to be removed later than other portions as far as practicable.	✓			
▪	Casuarina equisetifolia were planted as buffer tree along the northern perimeter of the Site. The height of Casuarina equisetifolia was maintained at least 2m above soil level.	✓			
▪	Lighting shall be set to minimise night-time glare.	✓			

CEDD Contract No.: CV/2005/01
Delivery of Reclamation material to Mainland - Tuen Mun Area 38 Fill Bank

		Implementation Stages*			Remark
		Yes	No	N/A	
Environmental Checklist					
Waste Management					
Construction Waste Management					
▪	Relevant licence / permits for disposal of construction waste or excavated materials available for inspection.	√			
▪	Excavated material to be generated from construction works to be re-used on-site as far as practicable to reduce off-site disposal.	√			
▪	Mud and debris should be removed from waterworks access roads and associated drainage systems.	√			
▪	Provision of sufficient waste disposal points and regular collection for disposal. Appropriate measures should be employed to minimise windblown litter and dust during transportation of waste by either covering trucks or by transporting wastes in enclosed containers.	√			
▪	Segregation and storage of different types of waste in different containers, skips or stockpiles to enhance reuse or recycling of materials and their proper disposal.	√			
▪	Prior to disposal of C&D waste, recyclable materials should be salvaged for reuse (such as wood and metal) and inert waste utilised as public fill to minimise the quantity of waste to be disposed of to landfill.	√			
▪	In order to monitor the disposal of C&D material and solid wastes at public filling areas and landfills, and to control fly-tipping, a trip-ticket system should be included as one of the contractual requirements.	√			
▪	Any soil contaminated with chemicals/oils shall be removed from site and the void created shall be filled with suitable materials.	√			
Chemical Waste Management					
▪	It is required to register as a chemical waste producer if chemical wastes would be produced from the construction activities. The Waste Disposal Ordinance (Cap 354) and its subsidiary regulations in particular the Waste Disposal (Chemical Waste) (General) Regulation should be observed and complied with for control of chemical wastes.	√			
▪	After use, chemical wastes (e.g. cleaning fluids, solvents, lubrication oil and fuel) should be handled according to the Code of Practice on the Packaging, Labelling and Storage of Chemical Wastes.	√			
▪	Spent chemicals should be stored and collected by an approved operator for disposal at the Chemical Waste Treatment Facility or other licensed facility in accordance with the Chemical Waste (General) Regulation.	√			
▪	Chemical wastes should be separated for special handling and appropriate treatment at the Chemical Waste Treatment Facility.	√			
▪	Chemical wastes including waste oil should be stored properly in designated areas, e.g. chemical waste storage area.	√			
▪	The designated chemical waste storage area should only be used for storing chemical wastes.	√			
▪	The set-up of chemical waste storage area should				
▪	Be suitable for the substance they are holding, resistant to corrosion, maintained in a good condition.	√			
▪	Be enclosed on at least 3 sides and securely closed.	√			
▪	Have an impermeable floor and bunding, of capacity to accommodate 110% of the volume of the largest container or 20% by volume of the chemical waste stored in that area, whichever is the greatest.	√			
▪	Have adequate ventilation.	√			
▪	Be covered to prevent rainfall entering (water collected within the bund must be tested and disposal as chemical waste if necessary).	√			
▪	Be arranged so that incompatible materials are adequately separated.	√			


Environmental Checklist	Implementation Stages*			Remark
	Yes	No	N/A	
Warning panels should be displayed at the waste storage area.	✓			
Waste storage area should be cleaned and maintained regularly.	✓			
Chemical waste should be transported by a registered chemical waste collector to a facility licensed to receive chemical waste.	✓			
All generators, fuel and oil storage should be within bundle areas.	✓			
Oil leakage from machinery, vehicle and plant should be prevented.		✓		Item 2
In the event of chemical waste / dangerous goods / chemicals spillage or leakage, the procedures as outlined in the Spillage Response Plan should be followed.	✓			
The dangerous goods / chemical spillage or leakage procedures (including equipments) should be in place.	✓			
Good Site Practices				
Nomination of approved personnel, such as site manager, to be responsible for good site practices, arrangements for collection and effective disposal to an appropriate facility, of all wastes generated at the site.	✓			
Training of site personnel in proper waste management and chemical handling procedures should be provided.	✓			
Good site practices should be adopted to clean the rubbish and litter on a regular basis so as to prevent the rubbish and litter from dropping into the nearby environment.	✓			
Proper storage and site practices to minimise the potential for damage or contamination of construction materials.	✓			
The Environmental Permit should be displayed conspicuously on site.	✓			
Construction noise permits should be posted at site entrance or available for site inspection.			✓	
Plan and stock construction materials carefully to minimise amount of waste generated and avoid unnecessary generation of waste.	✓			
Chemical storage area provided with lock and located on sealed areas.	✓			
All chemicals should be placed at the banded area with adequate band capacity (>110% of largest tank).	✓			
Any unused chemicals or those with remaining functional capacity should be recycled.	✓			
Regular cleaning and maintenance programme for waste storage area, drainage systems, silt traps, sumps and oil interceptors.	✓			
To encourage collection of aluminium cans by individual collectors, separate labelled bins should be provided to segregate this waste from other general refuse generated by the workforce.	✓			
A recording system for the amount of wastes generated, recycled and disposed (including the disposal sites) should be used, e.g. trip ticket system for chemical waste disposal. Quantities could be determined by weighing each load or other suitable methods.	✓			
A collection area should be provided where waste can be stored and loaded prior to removal from site. An enclosed and covered area is preferred to reduce the occurrence of 'wind blown' light material. If an open area is unavoidable for the storage or loading/unloading of wastes, then the area should be bunded and all the polluted surface run-off collected within this area should be diverted into wastewater treatment system.	✓			

Summary of the Weekly Site Inspection:

Item	Details of defective works or observations	Photo Ref.	Further Action Required (Yes/No)
1	Cooling water produced from the air conditioner was found dropped to the ground. The Contractor was reminded to collect the cooling water.	070420_001	Yes
2	Oil leakage from the valve of the drip tray was noted at workshop. The Contractor was reminded to clean up the contaminated soil and treat as chemical waste. Besides, the Contractor was also reminded to keep the valve close to prevent the oil leakage.	070420_002	Yes
3	Follow up action to the previous site inspection item 2 on 10/04/07, no muddy water was observed discharged into the sea.	070420_003	No
4	Follow up action to the previous site inspection item 3 on 10/04/07, the idle tires disposed of on the ground at WPB No.3 were covered properly by using tarpaulin sheets.	070420_004	No

Remark

--

Name	Title	Signature	Date
Linda Law	Senior Environmental Officer		20 April 2007

Photos



Photo 070420_001



Photo 070420_002






Photo 070420_003



Photo 070420_001

CEDD Contract No.: CV/2005/01
Delivery of Reclamation material to Mainland - Tuen Mun Area 3B Filling Bank

Inspection Date : 26 April 2007
 Time : 10:30
 Weather : Sunny / Fine / Cloudy / Overcast / Drizzle / Rain / Storm / Hazy
 Wind : Calm / Light / Breeze / Strong
 Temperature : 24°C
 Humidity : High / Moderate / Low

Inspected by	CEDD	Contractor / Sub-Contractor	ET
Signature:		 Mr. Richardson Operations Manager	
Name:	CHOI IP KONG.	K.H. Khok. Director	H. T. Chen
Title	AIOW/P6	Superintendent Engineer	A. E. O.

Environmental Checklist	Implementation Stages*			Remark
	Yes	No	N/A	
Fugitive Dust Emission				
▪ Dust control / mitigation measures shall be provided to prevent dust nuisance.	✓			
▪ Water sprays shall be provided and used to dampen materials.	✓			
▪ All stockpile of aggregate or spoil should be enclosed or covered and water applied in dry or windy condition.	✓			
▪ Any vehicle with open load carrying area used for moving materials which has the potential to create dust shall have properly fitting side and tail boards. Material having the potential to create dust shall not be loaded to a level higher than the side and tail boards, and shall be covered by a clean tarpaulin.	✓			
▪ Unpaved areas should be watered regularly to avoid dust generation.	✓			
▪ The designated site main haul road shall be paved or regular watering.	✓			
▪ The public road around the site entrance should be kept clean and free from dust.	✓			
▪ Wheel washing facilities including high-pressure water jet shall be provided at the entrance of work site.	✓			
▪ Every vehicle shall be washed to remove any dusty materials from its body and wheels before leaving the fill bank.	✓			
▪ The temporary slope surfaces shall be covered with impermeable sheet or sprayed with water.	✓			
▪ Vehicle and equipment should be switched off while not in use.	✓			
▪ All plant and equipment should be well maintained e.g. without black smoke emission.	✓			
▪ Open burning should be prohibited.	✓			
Noise Impact				
▪ The approved method of working, equipment and sound-reducing measures (e.g. use of silenced type of equipment, etc.) shall be adapted.	✓			
▪ The constructions works should be scheduled to minimize noise nuisance.	✓			
▪ Only well maintained plant should be operated on-site and plant should be serviced regularly during the construction works.	✓			
▪ Powered mechanical equipment (PME) should be covered or shielded by appropriate acoustic materials.	✓			
▪ Air compressors and hand held breakers should have noise labels.	✓			
▪ Compressors and generators should operate with door closed.	✓			
▪ Machines and plants that may be in intermittent use should be shut down between work periods or should be throttled down to a minimum.	✓			
▪ Noisy equipment and mobile plant shall always be site away from NSRs.	✓			

Environmental Checklist		Implementation Stages*			Remark
		Yes	No	N/A	
Water Quality					
▪	Drainage system and the sand / silt removal facilities should be adequate and well maintained to prevent flooding and overflow, especially after rain storms.	✓			
▪	The stormwater intercepting system shall be effective to collect of runoff and remove suspended solids before discharge.	✓			
▪	Unnecessary water retained in receptacles and standing water should be avoided to prevent mosquito breeding.	✓			
▪	The material shall be properly covered to prevent washed away especially before rainstorm.	✓			
▪	The temporary slope surfaces shall be covered with impermeable sheet or sprayed with water.	✓			
▪	Final slope surfaces, especially those facing to the north of the site shall be treated by compaction, followed by hydroseeding, vegetation planting or sealing with shotcrete, latex, vinyl, bitumen, or other suitable surface stabilizer approved by CEDD.	✓			
▪	Existing and newly constructed Catchpits, sand and silt removal facilities and intercepting channels shall be maintained, and the deposited silt and grit shall be removed weekly and on a need basis especially at the onset of and after each rainstorm to ensure that these facilities are functioning properly at all times.	✓			
▪	A wheel washing bay shall be provided at the site exit and wash-water shall have sand and silt settled out or removed before being discharged into storm drains.	✓			
▪	The section of construction road between wheel washing bay and the public road shall be paved with concrete, bituminous materials or hardcore to reduce vehicle tracking of soil and to prevent site run-off from entering public road drains.	✓			
▪	Sewage from toilets shall be discharged in to a foul sewer, or chemical toilets shall be provided.	✓			
▪	The chemical toilets (if use) shall be provided by a licensed contractor, who will be responsible for disposal and maintenance of these facilities.	✓			
▪	Tipping halls enclosed with top and 3-side to prevent spillage of material into marine water.	✓			
▪	The barges shall be in right size such that adequate clearance is maintained between the vessels and the seabed at all states of the tide to ensure the undue turbidity is not generated by turbulence from vessel movement or propeller wash.	✓			
▪	All vessels used for transportation of fill material shall have tight fitting seals to their bottom openings to prevent leakage of material during transport.	✓			
▪	Barges shall not be filled to a level which may cause the overflow of material during loading or transportation. Barge effluents shall be properly collected and treated before disposal.	✓			
▪	Adequate environmental control measures shall be provided to prevent / avoid dropping of fill material into the sea during the transfer.	✓			
▪	The work activities shall not cause any visible foam, oil, grease, scum, litter or other objectionable matters to be present on the water in the vicinity of the barging facilities.	✓			
▪	A waste collection vessel shall be deployed to remove floating debris.	✓			
Landscape and Visual					
▪	The maximum stockpiling height at the fill bank shall be limited to a maximum of +40mPD.	✓			
▪	Surface of outer slopes of the Fill Bank shall preferably be hydroseeded.	✓			
▪	Stockpile of public fill shall be removed in a sequence to allow the outer hydroseeded to be removed later than other portions as far as practicable.	✓			
▪	Casuarina equisetifolia were planted as buffer tree along the northern perimeter of the Site. The height of Casuarina equisetifolia was maintained at least 3m above soil level.	✓			
▪	Lighting shall be set to minimise night-time glare.	✓			

Environmental Checklist	Implementation Stages*			Remark
	Yes	No	N/A	
Waste Management				
Construction Waste Management				
▪ Relevant licence / permits for disposal of construction waste or excavated materials available for inspection.	√			
▪ Excavated material to be generated from construction works to be re-used on-site as far as practicable to reduce off-site disposal.	√			
▪ Mud and debris should be removed from waterworks access roads and associated drainage systems.	√			
▪ Provision of sufficient waste disposal points and regular collection for disposal. Appropriate measures should be employed to minimise windblown litter and dust during transportation of waste by either covering trucks or by transporting wastes in enclosed containers.	√			
▪ Segregation and storage of different types of waste in different containers, skips or stockpiles to enhance reuse or recycling of materials and their proper disposal.	√			
▪ Prior to disposal of C&D waste, recyclable materials should be salvaged for reuse (such as wood and metal) and inert waste utilised as public fill to minimise the quantity of waste to be disposed of to landfill.	√			
▪ In order to monitor the disposal of C&D material and solid wastes at public filling areas and landfills, and to control fly-tipping, a trip-ticket system should be included as one of the contractual requirements.	√			
▪ Any soil contaminated with chemicals/oils shall be removed from site and the void created shall be filled with suitable materials.	√			
Chemical Waste Management				
▪ It is required to register as a chemical waste producer if chemical wastes would be produced from the construction activities. The Waste Disposal Ordinance (Cap. 354) and its subsidiary regulations in particular the Waste Disposal (Chemical Waste) (General) Regulation should be observed and complied with for control of chemical wastes.	√			
▪ After use, chemical wastes (e.g. cleaning fluids, solvents, lubrication oil and fuel) should be handled according to the Code of Practice on the Packaging, Labelling and Storage of Chemical Wastes.	√			
▪ Spent chemicals should be stored and collected by an approved operator for disposal at the Chemical Waste Treatment Facility or other licensed facility in accordance with the Chemical Waste (General) Regulation.	√			
▪ Chemical wastes should be separated for special handling and appropriate treatment at the Chemical Waste Treatment Facility.	√			
▪ Chemical wastes including waste oil should be stored properly in designated areas, e.g. chemical waste storage area.	√			
▪ The designated chemical waste storage area should only be used for storing chemical wastes.	√			
▪ The set-up of chemical waste storage area should				
▪ Be suitable for the substance they are holding, resistant to corrosion, maintained in a good condition.	√			
▪ Be enclosed on at least 3 sides and securely closed.	√			
▪ Have an impermeable floor and bunding, of capacity to accommodate 110% of the volume of the largest container or 20% by volume of the chemical waste stored in that area, whichever is the greatest.	√			
▪ Have adequate ventilation.	√			
▪ Be covered to prevent rainfall entering (water collected within the bund must be tested and disposal as chemical waste if necessary).	√			
▪ Be arranged so that incompatible materials are adequately separated.	√			


Environmental Checklist	Implementation Stages*			Remark
	Yes	No	N/A	
▪ Warning panels should be displayed at the waste storage area.	√			
▪ Waste storage area should be cleaned and maintained regularly.	√			
▪ Chemical waste should be transported by a registered chemical waste collector to a facility licensed to receive chemical waste.	√			
▪ All generators, fuel and oil storage should be within bundle areas.	√			
▪ Oil leakage from machinery, vehicle and plant should be prevented.	√			
▪ In the event of chemical waste / dangerous goods / chemicals spillage or leakage, the procedures as outlined in the Spillage Response Plan should be followed.	√			
▪ The dangerous goods / chemical spillage or leakage procedures (including equipments) should be in place.	√			
Good Site Practices				
▪ Nomination of approved personnel, such as site manager, to be responsible for good site practices, arrangements for collection and effective disposal to an appropriate facility, of all wastes generated at the site.	√			
▪ Training of site personnel in proper waste management and chemical handling procedures should be provided.	√			
• Good site practices should be adopted to clean the rubbish and litter on a regular basis so as to prevent the rubbish and litter from dropping into the nearby environment.	√			
• Proper storage and site practices to minimise the potential for damage or contamination of construction materials.	√			
• The Environmental Permit should be displaced conspicuously on site.	√			
• Construction noise permits should be posted at site entrance or available for site inspection.			√	
▪ Plan and stock construction materials carefully to minimise amount of waste generated and avoid unnecessary generation of waste.	√			
▪ Chemical storage area provided with lock and located on sealed areas.	√			
▪ All chemicals should be placed at the banded area with adequate band capacity (>110% of largest tank).	√			
▪ Any unused chemicals or those with remaining functional capacity should be recycled.	√			
▪ Regular cleaning and maintenance programme for waste storage area, drainage systems, silt traps, sumps and oil interceptors.	√			
▪ To encourage collection of aluminium cans by individual collectors, separate labelled bins should be provided to segregate this waste from other general refuse generated by the workforce.	√			
▪ A recording system for the amount of wastes generated, recycled and disposed (including the disposal sites) should be used, e.g. trip ticket system for chemical waste disposal. Quantities could be determined by weighing each load or other suitable methods.	√			
▪ A collection area should be provided where waste can be stored and loaded prior to removal from site. An enclosed and covered area is preferred to reduce the occurrence of 'wind blown' light material. If an open area is unavoidable for the storage or loading/unloading of wastes, then the area should be banded and all the polluted surface run-off collected within this area should be diverted into wastewater treatment system.	√			

CEDD Contract No.: CV/2005/01
 Delivery of Reclamation materials to Mainland - Tuen Mun Area 38 Fill Bank

Summary of the Weekly Site Inspection:

Item	Details of defective works or observations	Photo Ref.	Further Action Required (Yes/No)
1	Follow up action to the previous site inspection item 1 on 20/04/07, cooling water produced from the air conditioner was still found dropped onto the ground. The Contractor was reminded to collect the cooling water.	070426_001	Yes
2	Follow up action to the previous site inspection item 2 on 20/04/07, the contaminated soil from the oil leakage of the drip tray was cleaned up.	070426_002	No

Remark

Checked by	Name	Title	Signature	Date
	Linda Law	Senior Environmental Officer		26 April 2007

Photos



Photo 070426_001



Photo 070426_002



Appendix H

Implementation Schedule of Mitigation Measures



Environmental Mitigation Implementation Schedule

	Location	Implementation Status			
		Implemented	Partially implemented	Not implemented	Not Applicable
Environmental Protection Measures					
Air Quality					
▪ Dust control / mitigation measures shall be provided to prevent dust nuisance.	All areas	√			
▪ Water sprays shall be provided and used to dampen materials.	All areas	√			
▪ All stockpile of aggregate or spoil should be enclosed or covered and water applied in dry or windy condition.	All areas	√			
▪ Any vehicle with open load carrying area used for moving materials which has the potential to create dust shall have properly fitting side and tail boards. Material having the potential to create dust shall not be loaded to a level higher than the side and tail boards, and shall be covered by a clean tarpaulin.	All areas	√			
▪ Unpaved areas should be watered regularly to avoid dust generation.	Site Egress	√			
▪ The designated site main haul road shall be paved or regular watering.	All haul roads	√			
▪ The public road around the site entrance should be kept clean and free from dust.	All areas	√			
▪ Wheel washing facilities including high-pressure water jet shall be provided at the entrance of work site.	Site Egress	√			
▪ Every vehicle shall be washed to remove any dusty materials from its body and wheels before leaving the fill bank.	Site Egress	√			
▪ The temporary slope surfaces shall be covered with impermeable sheet or sprayed with water.	All areas	√			
▪ Vehicle and equipment should be switched off while not in use.	All areas	√			√
▪ All plant and equipment should be well maintained e.g. without black smoke emission.	All areas	√			
▪ Open burning should be prohibited.	All areas	√			
Noise Impact					
▪ The approved method of working, equipment and sound-reducing measures (e.g. use of silenced type of equipment, etc.) shall be adapted.	All areas	√			
▪ Only well maintained plant should be operated on-site and plant should be serviced regularly during the construction works.	All areas	√			
▪ Powered mechanical equipment (PME) should be covered or shielded by appropriate acoustic materials.	All areas	√			
▪ Air compressors and hand held breakers should have noise labels.	All areas	√			
▪ Machines and plants that may be in intermittent use should be shut down between work periods or should be throttled down to a minimum.	All areas	√			
▪ Noisy equipment and mobile plant shall always be site away from NSRs.	All areas	√			



	Location	Implementation Status			
		Implemented	Partially implemented	Not implemented	Not Applicable
Water Quality					
<ul style="list-style-type: none"> ▪ The existing / realigned intercepting channels and the sand / silt removal facilities shall be used and maintained. ▪ Temporary intercepting drains should be used at the stockpiling area to divert polluted stormwater to the intercepting channels. Earth bunds and sand bay barriers shall be used to assist the diversion of polluted stormwater to the intercepting channels. ▪ The stormwater intercepting system shall be effective to collect of runoff and remove suspended solids before discharge. ▪ The material shall be properly covered to prevent washed away especially before rainstorm. ▪ The temporary slope surfaces shall be covered with impermeable sheet or sprayed with water. ▪ Existing and newly constructed Catchpits, sand and silt removal facilities and intercepting channels shall be maintained, and the deposited silt and grit shall be removed weekly and on a need basis especially at the onset of and after each rainstorm to ensure that these facilities are functioning properly at all times. ▪ A wheel washing bay shall be provided at the site exit and wash-water shall have sand and silt settled out or removed before being discharged into storm drains. ▪ The section of construction road between wheel washing bay and the public road shall be paved with concrete, bituminous materials or hardcores to reduce vehicle tracking of soil and to prevent site run-off from entering public road drains. ▪ Sewage from toilets shall be discharged in to a foul sewer, or chemical toilets shall be provided. ▪ The chemical toilets (if use) shall be provided by a licensed contractor, who will be responsible for disposal and maintenance of these facilities. ▪ Adequate environmental control measures shall be provided to prevent / avoid dropping of fill material into the sea during the transfer. ▪ A waste collection vessel shall be deployed to remove floating debris. 					
Landscaping and Visual					
<ul style="list-style-type: none"> • The maximum stockpiling height at the fill bank shall be limited to a maximum of +40mPD. • Surface of outer slopes of the Fill Bank shall preferably be hydroseeded. • Stockpile of public fill shall be removed in a sequence to allow the outer hydroseeded to be removed later than other portions as far as practicable. • Casuarina equisetifolia were planted as buffer tree along the northern perimeter of the Site. The height of Casuarina equisetifolia was maintained at least 3m above soil level. • Lighting shall be set to minimise night-time glare. 					
Waste Management					
Construction Waste Management					
<ul style="list-style-type: none"> ▪ Relevant licence / permits for disposal of construction waste or excavated materials available for inspection. ▪ Excavated material to be generated from construction works to be re-used on-site as far as practicable to reduce off-site disposal. ▪ Mud and debris should be removed from waterworks access roads and associated drainage systems. 					

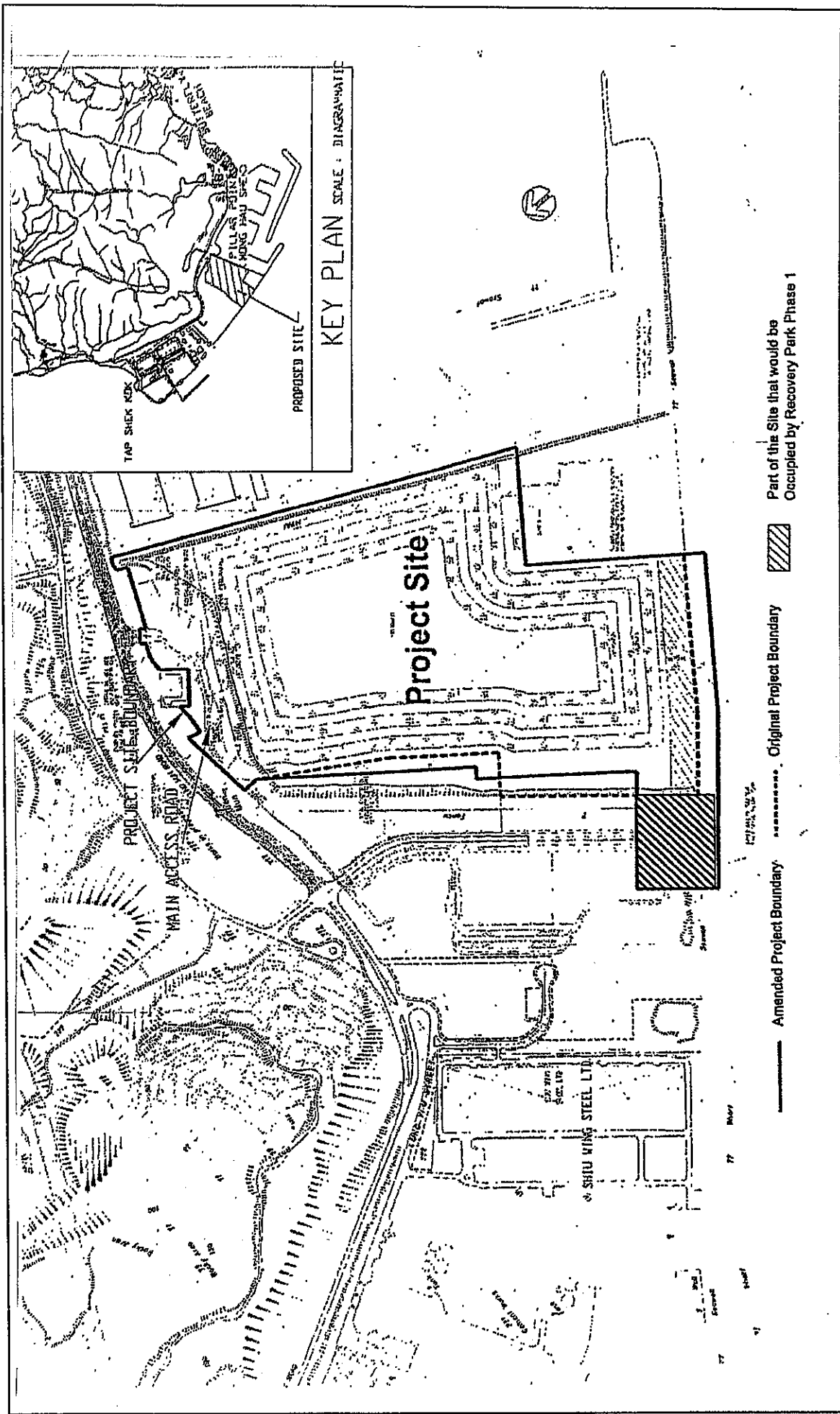


	Location	Implementation Status			
		Implemented	Partially implemented	Not implemented	Not Applicable
Environmental Protection Measures					
<ul style="list-style-type: none"> Segregation and storage of different types of waste in different containers, skips or stockpiles to enhance reuse or recycling of materials and their proper disposal. Prior to disposal of C&D waste, recyclable materials should be salvaged for reuse (such as wood and metal) and inert waste utilised as public fill to minimise the quantity of waste to be disposed of to landfill. In order to monitor the disposal of C&D material and solid wastes at public filling areas and landfills, and to control fly-tipping, a trip-ticket system should be included as one of the contractual requirements. Any soil contaminated with chemicals/foils shall be removed from site and the void created shall be filled with suitable materials. 	All areas	√			
	All areas	√			
	All areas	√			
	All areas	√			
Chemical Waste Management					
<ul style="list-style-type: none"> It is required to register as a chemical waste producer if chemical wastes would be produced from the construction activities. The Waste Disposal Ordinance (Cap 354) and its subsidiary regulations in particular the Waste Disposal (Chemical Waste) (General) Regulation should be observed and complied with for control of chemical wastes. After use, chemical wastes (e.g. cleaning fluids, solvents, lubrication oil and fuel) should be handled according to the Code of Practice on the Packaging, Labelling and Storage of Chemical Wastes. Spent chemicals should be stored and collected by an approved operator for disposal at the Chemical Waste Treatment Facility or other licensed facility in accordance with the Chemical Waste (General) Regulation. Chemical wastes should be separated for special handling and appropriate treatment at the Chemical Waste Treatment Facility. Chemical wastes including waste oil should be stored properly in designated areas, e.g. chemical waste storage area. The designated chemical waste storage area should only be used for storing chemical wastes. The set-up of chemical waste storage area should <ul style="list-style-type: none"> Be suitable for the substance they are holding, resistant to corrosion, maintained in a good condition. Be enclosed on at least 3 sides and securely closed. Have an impermeable floor and bunding, of capacity to accommodate 110% of the volume of the largest container or 20% by volume of the chemical waste stored in that area, whichever is the greatest. Have adequate ventilation. <ul style="list-style-type: none"> Be covered to prevent rainfall entering (water collected within the bund must be tested and disposal as chemical waste if necessary). Be arranged so that incompatible materials are adequately separated. Warning panels should be displayed at the waste storage area. Waste storage area should be cleaned and maintained regularly. Chemical waste should be transported by a registered chemical waste collector to a facility licensed to receive chemical waste. 	Waste Storage Area				√
	Waste Storage Area	√			
	Waste Storage Area	√			
	Waste Storage Area	√			
	Waste Storage Area	√			
	Waste Storage Area	√			
	Waste Storage Area	√			
	Waste Storage Area	√			
	Waste Storage Area	√			
	Waste Storage Area	√			
	Waste Storage Area	√			
	Waste Storage Area	√			
	Waste Storage Area	√			
	Waste Storage Area	√			
	Waste Storage Area	√			
	Waste Storage Area	√			
	All areas	√			



Appendix I

Site General Layout plan



CEDD Contract No. CV/2005/01 Delivery of Reclamation Material to
Mainland

Scale: ---

Date issued:
December 2006

Figure 1 Site Layout Plan - Tuen Mun Area 38 Fill Bank



東業德動測試顧問有限公司
ETS-TESTCONSULT LIMITED



Appendix J

QA/QC Results of Laboratory Analysis



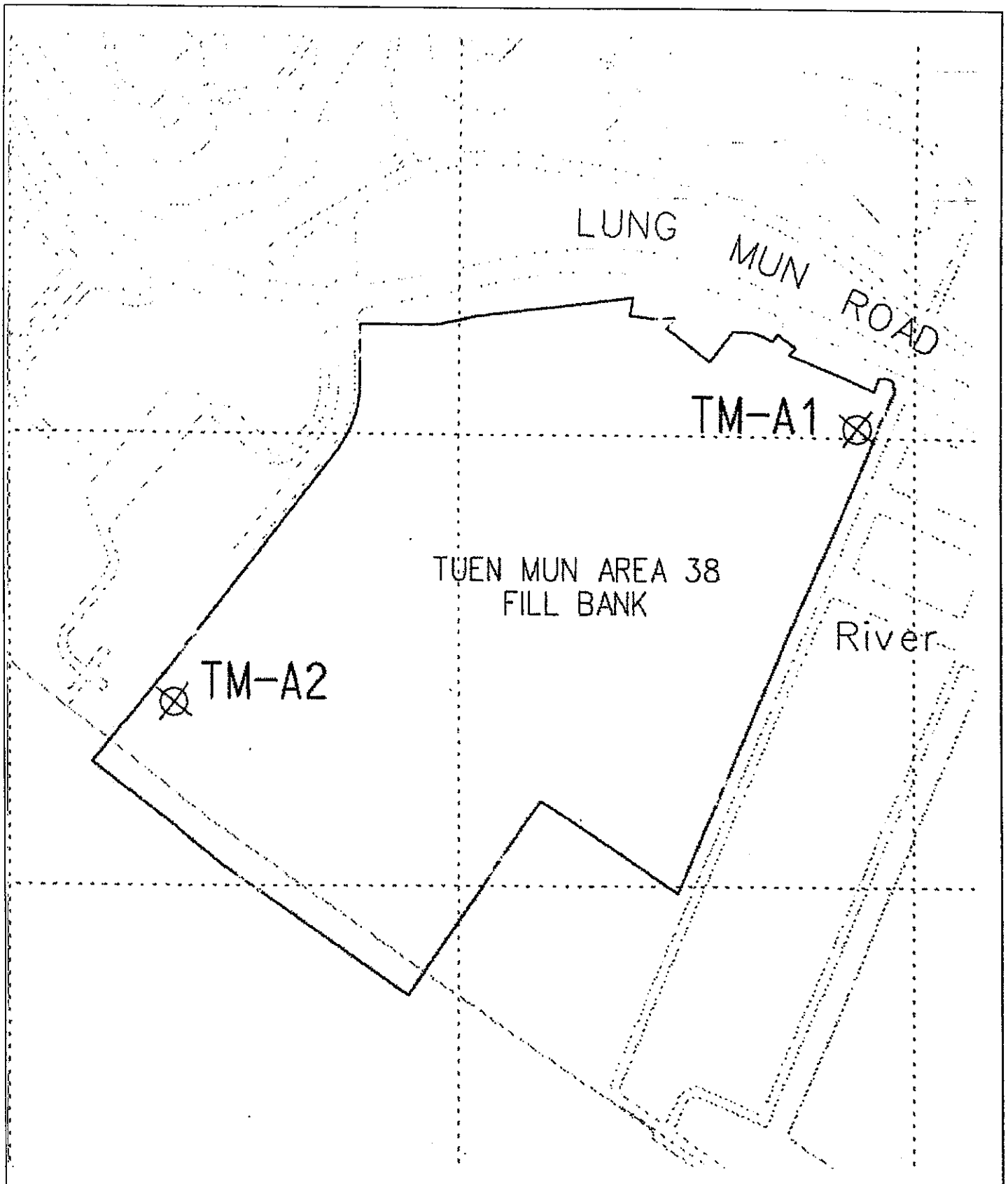
QA/QC Results of Laboratory Analysis of Total Suspended Solids

Sampling Date	QC Sample Analysis	Sample Duplicate		Sample Spike	
	% Recovery *	Sample ID	% Error #	Sample ID	% Recovery ©
02/04/07	94.2	FC1-S	0.0	FM2-M	94.7
	102.1	FM2-B	0.0	EM1-S	106.7
	98.9	EM1-M	0.0	EC2-B	98.4
04/04/07	98.6	FC1-S	0.0	FM2-M	109.1
	106.9	FM2-B	0.0	EM1-S	96.4
	100.2	EM1-M	0.0	EC2-B	107.1
07/04/07	101.2	FC1-S	0.0	FM2-M	100.0
	103.8	FM2-B	0.0	EM1-S	105.7
	93.0	EM1-M	0.0	EC2-B	96.5
10/04/07	100.7	FC1-S	0.0	FM2-M	104.3
	104.1	FM2-B	0.0	EM1-S	96.1
	106.7	EM1-M	0.0	EC2-B	101.9
12/04/07	94.2	FC1-S	0.0	FM2-M	100.0
	96.2	FM2-B	0.0	EM1-S	107.8
	103.0	EM1-M	0.0	EC2-B	107.9
14/04/07	97.9	FC1-S	0.0	FM2-M	94.1
	102.0	FM2-B	0.0	EM1-S	91.8
	93.0	EM1-M	0.0	EC2-B	105.0
17/04/07	94.3	FC1-S	0.0	FM2-M	96.1
	103.9	FM2-B	0.0	EM1-S	102.9
	103.8	EM1-M	0.0	EC2-B	101.5
19/04/07	101.4	FC1-S	0.0	FM2-M	103.8
	108.2	FM2-B	0.0	EM1-S	95.5
	102.4	EM1-M	0.0	EC2-B	101.8
21/04/07	97.6	FC1-S	0.0	FM2-M	100.0
	99.6	FM2-B	0.0	EM1-S	95.2
	106.4	EM1-M	0.0	EC2-B	102.0
24/04/07	106.0	FC1-S	0.0	FM2-M	96.6
	99.6	FM2-B	0.0	EM1-S	97.0
	107.6	EM1-M	0.0	EC2-B	100.0
26/04/07	105.9	FC1-S	0.0	FM2-M	98.4
	106.9	FM2-B	0.0	EM1-S	98.4
	93.0	EM1-M	0.0	EC2-B	110.0
28/04/07	106.8	FC1-S	0.0	FM2-M	105.5
	94.6	FM2-B	0.0	EM1-S	100.0
	104.8	EM1-M	0.0	EC2-B	92.6
30/04/07	99.0	FC1-S	0.0	FM2-M	91.4
	103.4	FM2-B	0.0	EM1-S	95.3
	98.3	EM1-M	0.0	EC2-B	96.3

Note: (*) % Recovery of QC sample should be between 80% to 120%.
 (#) % Error of Sample Duplicate should be between -10% to 10%.
 (©) % Recovery of Sample Spike should be between 80% to 120%.



Figures

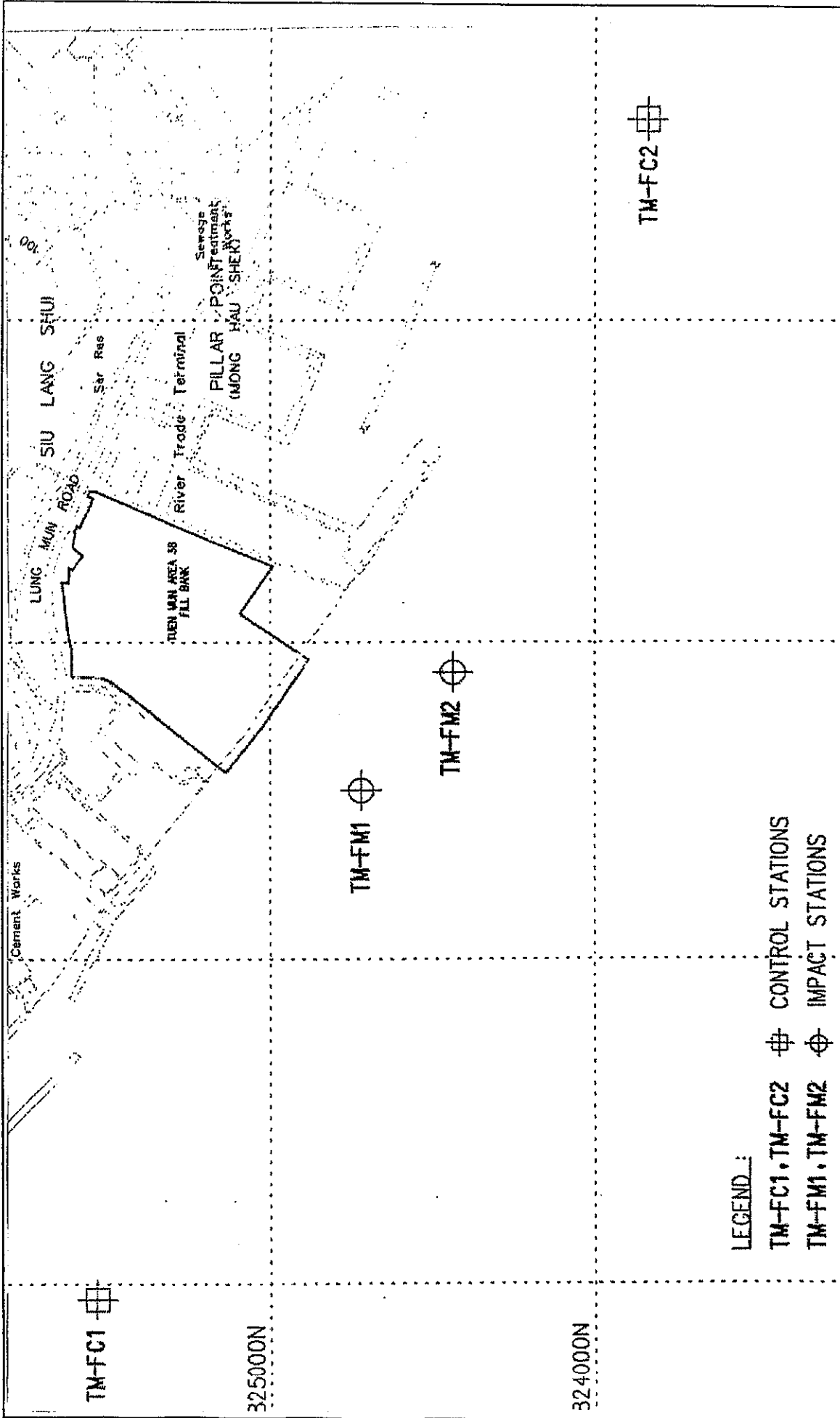


Contract No. CV/2005/01
 Delivery of Reclamation Material to Mainland


Figure 2
 Locations of Air Quality Monitoring Stations –
 Tuen Mun Area 38 Fill Bank




東業策劃測試顧問有限公司
 ETS-TESTCONSULT LIMITED



LEGEND:

TM-FC1, TM-FC2  CONTROL STATIONS

TM-FM1, TM-FM2  IMPACT STATIONS

CEDD Contract No. CV/2005/01 Delivery of Reclamation Material to Mainland

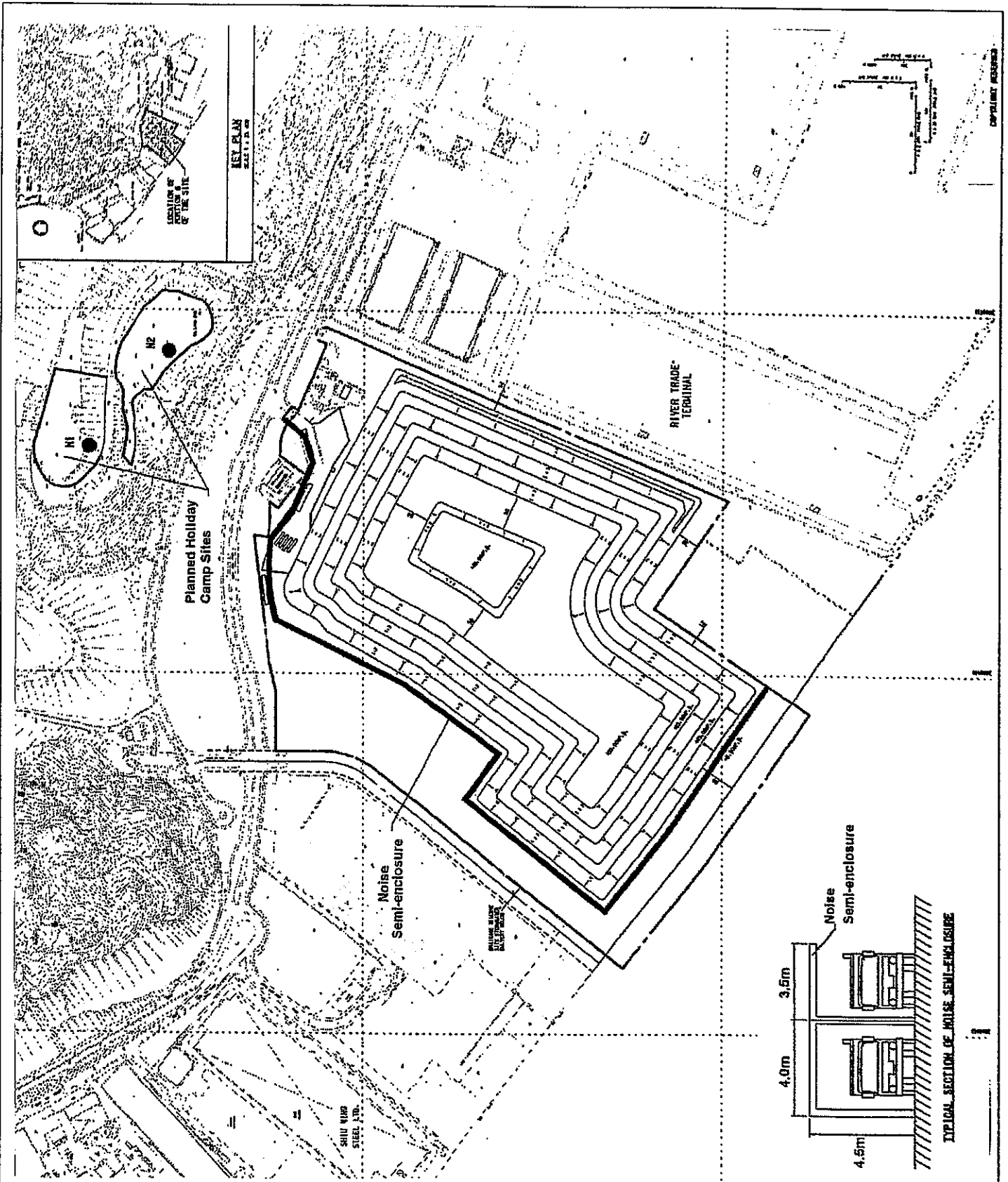
Scale : ---

Figure 3 Locations of Water Quality Monitoring Stations - Tuen Mun Area 38 Fill Bank

Date issued :
December 2006



業業德動測試顧問有限公司
ETS-TESTCONSULT LIMITED



Contract No. CV/2005/01
 Delivery of Reclamation Material to Mainland

Figure 4
 Locations of Noise Quality Monitoring Stations –
 Tuen Mun Area 38 Fill Bank