

東業德勤測試顧問有限公司
ETS-TESTCONSULT LIMITED

8/F., Block B, Veristrong Industrial Centre, 34-36 Au Pui Wan Street, Fotan, Hong Kong
Tel : 2695 8318 E-mail : etl@ets-testconsult.com
Fax : 2695 3944 Web site : www.ets-testconsult.com

TEST REPORT

CHINA HARBOUR ENGINEERING CO. LIMITED

**DELIVERY OF RECLAMATION MATERIAL TO
MAINLAND—**

**ENVIRONMENTAL MONITORING AND ADUIT
(CONTRACT NO.: CV/2005/01)**

TUEN MUN AREA 38 FILL BANK

MONTHLY EM&A REPORT

(JUNE 2008)

Prepared by:

LAW, Sau Yee
Senior Environmental Officer

Checked and
Approved by:

LAU, Chi Leung
Environmental Team Leader

MATERIALAB CONSULTANTS LIMITED

Fugro Development Centre

5 Lok Yi Street, 17 M.S. Castle Peak Road,
Tai Lam, Tuen Mun, N.T., Hong Kong.

Telephone: +852-24508233

Telefax: +852-24506138

Email: mcl@fugro.com.hk

Materialab**FAX MESSAGE**Priority normal / urgent

To	<u>ETS – Testconsult Ltd.</u>	Ref. No.	<u>MCLF2096</u>
Country		Fax No.	<u>2695 3944</u>
Attn.	<u>Mr C. L. Lau / Ms Linda Law</u>	Date	<u>17 July 2008</u>
From	<u>Mr Joseph Poon</u>	No. of Pages	<u>1</u> (Incl. this page)
C.c. To	<u>Mr P. Y. Lu / Mr W. T. Chau (CEDD)</u>	Fax No.	<u>2714 0113</u>
	<u>Mr William Chan / Mr Albus Cheung (CHEC)</u>	Fax No.	<u>2247 4108</u>
Subject	<u>Agreement No. GE 9/2005 (EP) Tuen Mun Area 38 Fill Bank – Monthly Environmental Monitoring & Audit Report for June 2008</u>		

We refer to the revised 19th Monthly EM&A Report for June 2008 that we received through email on 11 July 2008 and are pleased to confirm we have no further comment on the report.

Should you require further information, please feel free to contact us.

Best regards,



Joseph Poon
Independent Environmental Checker

JP/cwl

CONFIDENTIALITY NOTICE

This facsimile transmission is intended only for the use of the addressee and is confidential. If you are not the addressee it may be unlawful for you to read, copy, disclose or otherwise use the information in this facsimile. If you are not the intended recipient, please telephone or fax us immediately.

(If you do not receive all pages, please fax response or phone +852-24508233.)



TABLE OF CONTENTS		Page
EXECUTIVE SUMMARY		
1.0	INTRODUCTION	1
2.0	PROJECT INFORMATION	
	2.1 Construction Programme	1
	2.2 Project Organization and Management Structure	1
	2.3 Contact Details of Key Personnel	1
3.0	CONSTRUCTION PROGRESS IN THIS REPORTING MONTH	2
4.0	AIR QUALITY MONITORING	
	4.1 Monitoring Requirement	2
	4.2 Monitoring Equipment	2
	4.3 Monitoring Parameters, Frequency and Duration	2
	4.4 Monitoring Locations and Schedule	2
	4.5 Monitoring Methodology	2 – 3
	4.6 Action and Limit levels	3
	4.7 Event-Action Plans	3
	4.8 Results and Observations	3 – 4
5.0	MARINE WATER QUALITY MONITORING	
	5.1 Monitoring Requirements	4
	5.2 Monitoring Locations	4
	5.3 Monitoring Parameters and Frequency	4
	5.4 Monitoring Methodology and Equipment Used	4 – 6
	5.5 Action and Limit Levels	6
	5.6 Event and Action Plan	6
	5.7 Monitoring Duration and Period in this reporting month	6 – 7
	5.8 Marine Water Monitoring Results	7
6.0	NOISE MONITORING	
	6.1 Monitoring Requirements	7
	6.2 Monitoring Equipment	8
	6.3 Monitoring Parameters, Duration and Frequency	8
	6.4 Monitoring Locations and Period	8
	6.5 Monitoring Procedures and Calibration Details	8 – 9
	6.6 Action and Limit levels	9
	6.7 Event-Action Plans	9
	6.8 Results and Observation	9
7.0	ENVIRONMENTAL AUDIT	
	7.1 Weekly Site Inspection	9 – 11
	7.2 Review of Environmental Monitoring Procedures	11
	7.3 Status of Environmental Licensing and Permitting	11 – 12
	7.4 Implementation Status	12
8.0	LANDSCAPE AND VISUAL	12
9.0	WASTE MANAGEMENT	
	9.1 Summary of Waste generated in this month	12
	9.2 Advice on the Solid and Liquid Waste Management Status	13
10.0	ENVIRONMENTAL NON-CONFORMANCE	
	10.1 Summary of air quality, noise and marine water quality	13
	10.2 Summary of Environmental Complaints	13
	10.3 Summary of Notification of Summons and Prosecution	13
11.0	CONCLUSIONS AND RECOMMENDATIONS	13 – 14
12.0	FUTURE KEY ISSUE	15



APPENDIX

A	Organization Chart and Lines of Communication
B1	Calibration Certificates for Impact Air Quality Monitoring Equipments
B2	Impact Air Quality Monitoring Results
B3	Graphical Plots of Impact Air Quality Monitoring Data
C1	Calibration Certificates for Impact Marine Water Quality Monitoring Equipments
C2	Impact Marine Water Quality Monitoring Results
C3	Graphical Plots of Impact Marine Water Quality Monitoring Data
D1	Calibration Certificates for Impact Noise Monitoring Equipments
D2	Impact Noise Monitoring Results
D3	Graphical Plots of Impact Noise Monitoring Data
E	Weather Condition
F	Event-Action Plans
G	Construction Programme
H	Weekly ET's Site Inspection Record
I	Implementation Schedule of Mitigation Measures
J	Site General Layout Plan
K	QA/QC Results of Laboratory Analysis

FIGURES

Figure 2	Locations of Air Quality Monitoring Stations – Tuen Mun Area 38 Fill Bank
Figure 3	Locations of Water Quality Monitoring Stations – Tuen Mun Area 38 Fill Bank
Figure 4	Locations of Noise Quality Monitoring Stations – Tuen Mun Area 38 Fill Bank

TABLES

2.1	Contact Details of Key Personnel
4.1	Air Quality Monitoring Equipment
4.2	Monitoring parameters, duration and frequency of air quality monitoring
4.3	Action and Limit levels for 24-hr TSP and 1-hr TSP
5.1	Monitoring Parameters and Frequency of the marine water
5.2	Summary of testing procedures
5.3	Details of Water Quality Monitoring Equipment (In-site measurement)
5.4	Water Quality Action and Limit Levels
5.5	Time Schedule of Water Quality Monitoring
5.6	Summary of Marine Water Quality Exceedances in this reporting month
6.1	Noise Monitoring Equipment
6.2	Duration, Frequencies and Parameters of Noise Monitoring
6.3	Action and Limit Levels for noise monitoring
7.1	Summary of environmental licensing and permit status
7.2	Summary of Environmental Complaints and Prosecutions
9.1	Actual amounts of waste generated in this reporting month



EXECUTIVE SUMMARY

This monthly Environmental Monitoring and Audit (EM&A) report No.19 was prepared by Environmental Team (ET) of ETS-Testconsult Ltd (ETL) for the “Contract No. CV/2005/01 Delivery of Reclamation Material to Mainland – Tuen Mun Area 38 Fill Bank” (The Project).

This report documented the findings of EM&A Works conducted during the operation phase of Fill Bank at Tuen Mun Area 38 in June 2008.

Construction Progress

As informed by the Contractor, the construction activities in this reporting month were as below:

- Removal & delivery of public fill stockpiled material to Mainland
- Operation of the road water lorries and the road sweeper
- Maintenance of haul road within fill bank area
- Operation of the Tipping Halls (B1, B2 & B3)
- Operation at the queuing area for public truck lorries

Environmental Monitoring Progress

The summary of the monitoring activities in this monitoring month is listed below:

- 24-hour TSP Monitoring: 6 Occasions at 2 designated locations
- 1-hour TSP Monitoring: 16 Occasions at 2 designated locations
- Noise, Daytime: 9 Occasions at 2 designated locations
- Marine Water Quality Monitoring: 11 Occasions at 4 designated locations
- Weekly-site inspection: 4 Occasions

Air Monitoring

No exceedances of Action and Limit levels were recorded for 24-hr and 1-hr TSP monitoring in the reporting month.

Noise Monitoring

Since Lands Dept did not approve to carry out noise monitoring at their own area where the noise monitoring stations TM-N1 and TM-N2 located due to the security, noise monitoring carried out at two noise monitoring stations TM-RN1 and TM-RN2 (refer to the figure attached) temporarily from 18 December 2007 and before Lands Department’s approval.

No exceedances of Action and Limit levels for noise monitoring were recorded in the reporting month.

Marine Water Quality Monitoring

According to the summary of marine water monitoring results, no exceedances of Action and Limit levels were recorded.

Site Inspection

Environmental site inspections conducted in this reporting month are presented as follows:

<u>Concerned Parties</u>	<u>Dates of Audit / Inspection</u>
ET Weekly site inspection	05, 10, 17, 26
IEC site inspection	05, 26

In general, performance on environmental mitigation measures implemented was found to be satisfactory in this reporting month. The major findings observed during site inspections are presented in the Section 7.0.



Environmental Complaints, Notification of summons and successful prosecutions

No complaints, notification of summons and prosecutions with respect to environmental issues were received in this monitoring month.

Future Key Issues

Based on the site inspections and forecast of engineering works in the coming month, key issues to be considered are as follows:

- *Dust generation from activities on site, such as vehicular movements along unpaved area and rock crushing activities;*
- *Noise impact from operating equipment and machinery on site;*
- *Wastewater and surface runoff from the site discharged into nearby water body; and*
- *Storage and usage of chemicals / fuel and chemical waste / waste oil.*

1.0 INTRODUCTION

China Harbour Engineering Company Limited appointed Environmental Team (ET) of ETS-Testconsult Limited (ETL) to undertake the Environmental Monitoring and Audit (EM&A) for the "Contract No. CV/2005/01 Delivery of Reclamation Material to Mainland – Tuen Mun Area 38 Fill Bank" (The Project).

In accordance with the Condition 5 of Part C of Environmental Permit (No.: EP-210/2005) (the EP), an EM&A programme as set out in the Project Profile should be implemented.

The EM&A programme requires environmental monitoring for air quality, water quality and environmental site inspections for air quality, water quality, landscape and visual, and waste management. The EM&A requirements for each parameter described in the following sections include:

- All monitoring parameters;
- Monitoring schedules for the reporting month and forthcoming months;
- Action and Limit levels for all environmental parameters;
- Event/Action Plans;
- Environmental mitigation measures, as recommended in the Project Profile; and
- Environmental requirements in contract documents.

Baseline monitoring was completed in May 2003 by Stanger Asia Ltd. Action and Limit Levels were established for air and water quality parameters based on the baseline monitoring results.

This report documented the findings of EM&A Works conducted during the operation phase of Fill Bank at Tuen Mun Area 38 in June 2008.

2.0 PROJECT INFORMATION

2.1 Construction Programme

Details of construction programme are shown in Appendix G.

2.2 Project Organization and Management Structure

The organization chart and lines of communication with respect to the on-site environmental management and monitoring program are shown in Appendix A.

2.3 Contact Details of Key Personnel

The key personnel contact names and telephone numbers are shown in Table 2.1.

Table 2.1 Contact Details of Key Personnel

Organization	Name of Key Staff	Project Role	Tel. No.	Fax No.
CEDD	Mr. WT CHAU Mr. H C TANG Mr. P YLU	Engineer's Representative	2760 5835	2714 0113
IEC (Materialab)	Mr Joseph Poon	IEC	2450 8238	2450 6138
Contractor (CHEC)	Mr. William CHAN	Contractor's Agent	9772 7055	2243 4089
ET (ETL)	Mr C. L. Lau	ET Leader	2946 7791	2695 3944



3.0 CONSTRUCTION PROGRESS IN THIS REPORTING MONTH

As informed by the Contractor, the activities in the reporting month include:

- Removal & delivery of public fill stockpiled material to Mainland
- Operation of the road water lorries and the road sweeper
- Maintenance of haul road within fill bank area
- Operation of the Tipping Halls (B1, B2 & B3)
- Operation at the queuing area for public truck lorries

4.0 AIR QUALITY MONITORING

4.1 Monitoring Requirement

1-hr and 24-hr TSP levels were monitored in the reporting month. Table 4.4 shows the Action and Limit Levels for the environmental monitoring works.

4.2 Monitoring Equipment

Both 1-hour and 24-hour TSP air quality monitoring was performed using a GMWS2310 High Volume Air Sampler (HVS) located at each of the designated monitoring station. Table 4.1 summarizes the equipment used in the air quality monitoring programme. A copy of the calibration certificates for the HVS are attached in Appendix B1.

Table 4.1 Air Quality Monitoring Equipment

<i>Equipment</i>	<i>Model and Make</i>
<i>HVS</i>	<i>Greasby GMWS2310</i>
<i>Calibrator</i>	<i>Tisch TE-5025A</i>

4.3 Monitoring Parameters, Frequency and Duration

Table 4.2 summarizes the monitoring parameters, monitoring duration and frequencies of air quality monitoring.

Table 4.2 Monitoring parameters, duration, frequency of air quality monitoring

<i>Parameter</i>	<i>Duration</i>	<i>Frequency</i>
<i>24-hr TSP</i>	<i>24 hr</i>	<i>One per six days</i>
<i>1-hr TSP</i>	<i>1 hr</i>	<i>Three times per six days</i>

4.4 Monitoring Locations and Schedule

In accordance with the Project Profile, two air-quality monitoring stations, namely TM-A1 and TM-A2, were selected for the 1-hr TSP and 24-hr TSP sampling. The locations of monitoring stations are shown in Figure 2.

During the reporting month, 1-hr and 24-hr TSP monitoring were carried out as the schedule. The details for 24-hr and 1-hr TSP monitoring carried out in this reporting month are summarized in Appendix B2.

4.5 Monitoring Methodology

Both 1-hr and 24-hr air quality monitoring (High Volume Sampler)

Instrumentation

High volume sampler, as HVS, (Greasby GMWS2310) complete with appropriate sampling inlets were employed for both 1-hour and 24-hour TSP monitoring. The sampler is composed of a motor, a filter holder, a flow controller and a sampling inlet and its performance specification complies with that required by USEPA standard Title 40, Code of Federation Regulations Chapter 1 (Part 50).



Installation

The installation of HVS refers to the requirement stated in EM&A Manual.

Operation/Analytical Procedures

Operating/analytical procedures for the operation of HVS are as below:

- Prior to the commencement of the dust sampling, the flow rate of the high volume sampler was properly set (between 0.6m³/min and 1.7m³/min.) in accordance with the manufacturer's instruction to within the range recommended in USEPA Standard Title 40, CFR Part 50. The flow rate is indicated on the flow rate chart.
- For TSP sampling, fiberglass filters (GA-55) were used.
- The power supply was checked to ensure the sampler worked properly.
- On sampling, the sampler was operated 5 minutes to establish thermal equilibrium before placing any filter media at designated air monitoring station.
- The filter holding frame was then removed by loosening the four nuts and carefully a weighted and conditioned filter was centered with the stamped number upwards, on a supporting screen.
- The filter was aligned on the screen so that the gasket formed an air-tight seal on the outer edges of the filter. Then the filter holder frame was tightened to the filter holder with swing bolts. The applied pressure should be sufficient to avoid air leakage at the edges.
- The programmable timer will be set for a sampling period of 1 hour / 24 hours. Information was recorded on the record sheet, which included the starting time, the weather condition and the filter number (the initial weight of the filter paper can be found out by using the filter number.).
- After sampling, the filter was transferred from the filter holder of the HVS to a sealed plastic bag and sent to the laboratory for weighting. The elapsed time was also recoded.
- Before weighting, all filters were equilibrated in a desiccator for 24 hour with the temperature of 25°C ± 3°C and the relative humidity (RH) <50% ±5%.

Maintenance & Calibration

- The HVS and their accessories should be maintained in good working condition, such as replacing motor brushes routinely and checking electrical wiring to ensure a continuous power supply.
- HVS should be calibrated at bi-monthly intervals.

Wind Data Monitoring

Wind data included wind speed and wind direction were directly extracted from Tuen Mun Station of Hong Kong Observatory during this reporting month. The wind data are presented in Appendix E.

4.6 Action and Limit Levels

Table 4.3 shows the Action and Limit levels for 24-hr TSP and 1-hr TSP monitoring.

Table 4.3 Action and Limit Levels for 24-hr TSP and 1-hr TSP

Monitoring Location	24-hr TSP (µg/m ³)		1-hr TSP (µg/m ³)	
	Action Level	Limit Level	Action Level	Limit Level
TM-A1	192	260	344	500
TM-A2	192	260	344	500

4.7 Event-Action Plans

Please refer to Appendix F for details.

4.8 Results and Observations

Both 1-hr and 24-hr TSP monitoring proposed on 07 June 2008 were cancelled due to bad weather and rescheduled on 10 June 2008.

Totally 6 occasions of 24-hr TSP monitoring and 16 occasions of 1-hr TSP monitoring were carried out in this reporting period. All monitoring data of both 1-hr and 24-hr TSP monitoring is provided in Appendix B2. Graphical presentation of 1-hr and 24-hr TSP monitoring results for the reporting month is shown in Appendix B3. Wind data, including wind speed and wind direction, are annexed in Appendix E.

No exceedances of Action and Limit Level of both 1-hour and 24-hour TSP monitoring results were recorded during the reporting month.

Generally, the Contractor implemented sufficient dust mitigation measures, including operation of wheel washing facilities and road dampening by water bowsers on the main haul roads and unpaved areas.

5.0 MARINE WATER QUALITY MONITORING

5.1 Monitoring Requirements

In accordance with the Project Profile, impact marine water quality monitoring was conducted three days per week. Measurements were taken at both mid-flood and mid-ebb tides at three depths (i.e. 1m below surface, mid depth and 1m from seabed) at two control monitoring stations (TM-FC1 and TM-FC2) and two impact monitoring stations (TM-FM1 and TM-FM2).

5.2 Monitoring Locations

As stipulated in the EM&A requirement, there were four monitoring stations undertaken during the impact monitoring. Figure 3 shows the locations of the marine water quality monitoring stations.

5.3 Monitoring Parameters and Frequency

Monitoring of the marine water quality parameters and frequency are listed in Table 5.1.

Table 5.1 Monitoring Parameters and Frequency of the marine water

Monitoring Station	Parameter	Frequency	No. of Depths
Control Stations: TM-FC1 and TM-FC2	Depth (m)	3 days/week, 2 tides/day	3 (Surface, mid- depth & bottom)
	Temperature (°C)		
Impact Stations: TM-FM1 and TM-FM2	Dissolved Oxygen (mg/L and % saturation)		
	Turbidity (NTU)		
	Salinity (ppt)		
	Suspended solids (mg/L)		

5.4 Monitoring Methodology and Equipment Used

For Location of the monitoring stations

Global Positioning System (GPS)

A hand-held digital GPS was used to identify the designated monitoring stations prior to water sampling.

For Water Depth measurement

Echo Sounder

A portable, battery-operated echo sounder was used for the determination of water depth at each designated monitoring station.

For In-situ Water Quality Measurement

All in-situ monitoring instruments were checked, calibrated and certified by a laboratory accredited under HOKLAS or any other international accreditation scheme before use, and subsequently re-calibrated at 3 monthly intervals or sometimes longer throughout all stages of the water quality monitoring.

Dissolved Oxygen (DO) and temperature measuring equipment

A portable, weatherproof DO-measuring meter with built-in salinity compensation (YSI model 95) was used in the impact monitoring. It can be capable for measuring:

- a dissolved oxygen level in the range of 0-20 mg/L and 0-200 % saturation; and
- a temperature of 0-45 degree Celsius

This type of DO-measuring meter has a membrane electrode with automatic temperature compensation complete with a 50-foot cable. Wet bulb calibration for a DO meter was carried out before the start of measurement.

Turbidity Measurement Instrument

A portable and weatherproof turbidity meter (HACH model 2100P) was used during impact monitoring. It has a photoelectric sensor capable of measuring turbidity between 0-1000 NTU. Response of the sensor was checked with certified standard Turbidity solutions before the start of measurement.

Salinity Meter

A portable salinity meter capable of measuring salinity in the range 0-40 ppt (YSI Model 30M) was provided for measuring salinity of the water at each monitoring location. It was checked with standard 30 ppt Salinity solutions before the start of measurement.

For Water Sampling and Sample Analysis

In-situ monitoring was carried out at three depths: 1 meter below water surface, at mid-depth and 1 meter above the seabed. At each sampling depth, duplicate readings of dissolved oxygen content and turbidity were taken. The probes were retrieved out of the water after first measurement and then redeployed for the second measurement. The difference between the two readings of each set was more than 25% of the value of the first reading while a third measurement would be conducted to ensure data precision.

Water Sampler

A water sampler comprising a transparent PVC cylinder, with a capacity of not less than 2 liters, was lowered into the water body at the predetermined depth. The both opening ends of the sampler were then closed accordingly by dead weight and water samples were collected.

Water Container

The sample container, made by high-density polythene, was rinsed with a portion of the water sample. The water sample was then transferred to the container, labelled with a unique sample ID and sealed with a screw cap. The water samples were stored in a cool box maintained at 4°C. The water samples were then delivered to a local HOKLAS-accredited laboratory (Environmental Laboratory, ETS-Testconsult Ltd, HOKLAS Registration No. 022) on the same day for analysis.

The summary of testing method of testing parameter as recommended by EIA or required by EPD, with the QA/QC results in accordance with the requirement of HOKLAS or international accredited scheme is shown in Table 5.2. For the QA/QC procedures, one QC sample, one duplicate sample and one sample spike of every batch of 20 samples were analysis. The QA/QC results are summarized in Appendix L.

Table 5.2 Summary of testing procedures

<i>Laboratory Analysis</i>	<i>Testing Procedure</i>	<i>Detection Limit</i>
<i>Total suspended solids</i>	<i>In house method based on APHA 19th ed 2540D</i>	<i>1.0 mg/L</i>

In-situ measurement

All in-situ monitoring instruments were checked, calibrated and certified by a laboratory accredited under HOKLAS or any other international accreditation scheme before use. Responses of sensors and electrodes were checked with certified standard solutions before each use. Wet bulb calibration for a DO meter was carried out before the start of measurement.

At each measurement/sampling depth, two consecutive measurements of dissolved oxygen (DO), dissolved oxygen saturation (DOS), turbidity and salinity were taken. For turbidity measurement, the sample was collected by using sampler and then transferred to the cell. The reading of turbidity of the sample was directly recorded from the Turbidimeter (HACH 2100P) after inserting the cell to the Turbidimeter. For DO, DOS and Salinity, measurements were conducted three days per week at both mid-ebb and mid-flood tides at three depths (i.e. 1m below surface, mid depth and 1m from seabed). The duplicate measurements were averaged if the difference was not greater than 25%. If the difference is greater than 25%, repeat measurement will be required to be carried out.

Table 5.3 shows the equipment used for in-situ monitoring of water quality. The calibration certificates are attached in Appendix C1.

Table 5.3 Details of Marine Water Quality Monitoring Equipment (In-site measurement)

Parameter	Model	Date of Calibration	Due Date	Equipment No.
Coordinate of Monitoring stations	MLR GPS Navigator, SP24	-----	-----	EW/005/01
Dissolved Oxygen (Saturation), Temperature	YSI Dissolved Oxygen Meter, YSI 95	13/05/08	12/08/08	ET/EW/003/001*
Turbidity	HACH Model 2100P Turbid Meter	21/04/08	20/07/08	ET/0505/002
Salinity	YSI Model 30	21/04/08	20/07/08	ET/EW/001/01
Water Depth	EAGLE Strata 128 Sonar	-----	-----	EW/002/02

Remark: (*) indicates the instrument should be calibrated on use.

5.5 Action and Limit Levels

The water quality criteria, namely Action and Limit (A/L) levels are presented in the table below.

Table 5.4 Water Quality Action and Limit Levels

Parameter	Action Level	Limit Level
DO (mg/L)	<u>Surface & Middle</u> <4.78 mg/L (5%-ile of baseline data) <u>Bottom</u> <4.16 mg/L (5%-ile of baseline data)	<u>Surface & Middle</u> <4.00 mg/L (1%-ile of baseline data) <u>Bottom</u> <2.00 mg/L
SS (mg/L) (Depth-averaged)	>120% of the upstream control station's SS at the same tide on the same day	>130% of the upstream control station's SS at the same tide on the same day
Turbidity (NTU) (Depth-averaged)	>120% of the upstream control station's turbidity at the same tide on the same day	>130% of the upstream control station's turbidity at the same tide on the same day

5.6 Event and Action Plan

Please refer to the Appendix F for details.

5.7 Monitoring Duration and Period in this reporting month

Below is the time schedule for the water quality monitoring events that were conducted in this reporting month:



Table 5.5 Time Schedule of Marine Water Quality Monitoring

June 2008						
Sunday	Monday	Tuesday	Wednesday	Thursday	Friday	Saturday
1	2	3	4	5	6	7
		▼		▼		▽
8	9	10	11	12	13	14
	Holiday	▼		▼		▼
15	16	17	18	19	20	21
		▼		▼		▼
22	23	24	25	26	27	28
		▼		▼		▼
29	30					

Remark (▼) : Marine water quality monitoring carried out by ET

(▽) : Marine water quality monitoring on 07 June 2008 was cancelled due to bad weather.

The duration of marine water quality monitoring is detailed in Appendix C2.

5.8 Marine Water Quality Monitoring Results

Totally 11 occasions (mid-flood and mid-ebb) of marine water quality monitoring were carried out in this reporting period. The impact water quality measurement results are detailed in Appendix C2. Appendix C3 presents the water quality monitoring data and graphical presentations of monitoring results respectively.

The summary of marine water quality exceedances is shown in Table 5.6.

Table 5.6 Summary of Marine Water Quality Exceedances in this reporting month

Tide	Station	Exceedance Level	DO		Turbidity	SS	Total
			Surface and Middle	Bottom			
Mid-Ebb	TM-FM1	Action	0	0	0	0	0
		Limit	0	0	0	0	0
	TM-FM2	Action	0	0	0	0	0
		Limit	0	0	0	0	0
Mid-Flood	TM-FM1	Action	0	0	0	0	0
		Limit	0	0	0	0	0
	TM-FM2	Action	0	0	0	0	0
		Limit	0	0	0	0	0
Total		Action	0	0	0	0	0
		Limit	0	0	0	0	0

According to the summary of marine water monitoring results, no exceedances of Action and Limit levels were recorded for this reporting month.

6.0 Noise Monitoring

6.1 Monitoring Requirements

Noise monitoring was conducted at 2 designated monitoring stations as specified in the Sections 26.10 to 26.12 of the Particular Specification for good site practice.

The equipment, parameter, frequency, duration, methodology, calibration details, results and observations of the noise monitoring for the reporting month are presented in this section.



6.2 Monitoring Equipment

An Integrating Sound Level Meter was used for noise monitoring. It was a Type 1 sound level meter capable of giving a continuous readout of the noise level reading including equivalent continuous sound pressure level (L_{eq}) and percentile sound pressure level (L_x). It complies with International Electro Technical Commission Publications 651:1979 (Type1) and 804:1985 (Type1), and speed in m/s was used to monitor the wind speed.

Table 6.1 summarizes noise monitoring equipment model being used. A copy of the calibration certificate for noise meter and calibrator are attached in Appendix D1.

Table 6.1 Noise Monitoring Equipment

Equipment	Model
Integrating Sound Level Meter	Rion NL-31 Sound Level Meter
Calibrator	Rion NC-73 Sound Level Calibrator
Portable Wind Speed Indicator	TSI Model 8340-M Air Velocity Meter

6.3 Monitoring Parameters, Duration and Frequency

Duration, frequencies and parameters of noise measurement are presented in Table 6.2.

Table 6.2 Duration, Frequencies and Parameters of Noise Monitoring

Time period	Duration/min	Parameters	Frequency
Day-time: 0700-1900 hrs on normal weekday	30	L_{eq} , L_{10} , L_{90}	Twice per week

6.4 Monitoring Locations and Period

Since Lands Dept did not approve to carry out noise monitoring at their own area where the noise monitoring stations TM-N1 and TM-N2 located due to the security, noise monitoring carried out at two noise monitoring stations TM-RN1 and TM-RN2 (refer to the figure attached) temporarily from 18 December 2007 and before Lands Department's approval.

The noise monitoring locations, TM-RN1 and TM-RN2 are shown in Figure 4.

The noise-monitoring period of monitoring stations is summarized in Appendix D2.

6.5 Monitoring Procedures and Calibration Details

Operation/Analysis Procedures

- The Sound Level Meter was set on a tripod at a height of 1.2m above the ground.
- For free field measurement, the meter was positioned away from any nearby reflective surfaces.
- The battery condition was checked to ensure the correct functioning of the meter.
- Parameters such as frequency weighting, the time weighting and the measurement time were set as follows:
 - Frequency weighting: A
 - Time weighting : Fast
 - Time measurement : 30 mins
- Prior to and after each noise measurement, the meter was calibrated using a Calibrator for 94 dB at 1000HZ. If the difference in the calibration level before and after measurement was more than 1dB(A), the measurement would be considered invalid and repeat measurement would be required after re-calibration or repair of the equipment.
- The wind speed was frequently checked with a portable wind meter.
- During the monitoring period, the L_{eq} , L_{10} and L_{90} were recorded. In addition, site conditions and noise sources were recorded on a standard record sheet.
- Free Field correction to the measurements should be made. Correction factor of +3dB(A) should be made to the free Field measurements.
- Noise monitoring would be cancelled in the presence of fog, rain, wind with a steady speed exceeding 5m/s, or wind gusts exceeding 10m/s.



Maintenance and Calibration

- The microphone head of the sound level meter and calibrator are cleaned with soft cloth in quarterly intervals.
- The meter is sent to the supplier or HOKLAS laboratory to check and calibrated in yearly intervals.

6.6 Action and Limit Levels

The Action and Limit levels for noise levels derived as illustrated in Table 6.3.

Table 6.3 Action and Limit Levels for noise monitoring

<i>Time Period</i>	<i>Action *</i>	<i>Limit *</i>
0700-1900 hrs on normal weekdays	When one documented complaint is received	65 dB(A)

Remark (*): The Action and Limit Levels refer to the Table 26.2 – Action and Limit Levels for Noise in the Particular Specification of Contract No.CV/2005/01.

6.7 Event-Action Plans

Please refer to the Appendix F for details.

6.8 Results and Observation

Totally 9 occasions of noise monitoring were carried out in this reporting month.

Since Lands Dept did not approve to carry out noise monitoring at their own area where the noise monitoring stations TM-N1 and TM-N2 located due to the security, noise monitoring carried out at two noise monitoring stations TM-RN1 and TM-RN2 (refer to the figure attached) temporarily from 18 December 2007 and before Lands Department's approval.

The detail of the noise monitoring is provided in Appendix D2. Graphical presentation of the monitoring result for the reporting month is shown in Appendix D3.

Since no documented complaints on noise issue were received in this reporting month, no Action Level exceedances were recorded. Besides, no exceedances in Limit Level were recorded according to the result from Day-time noise monitoring.

The major sources of noise pollution observed in this reporting month were noise from the traveling dump trucks and from the operation of site machines.

7.0 ENVIRONMENTAL AUDIT

7.1 Weekly Site Inspection

Weekly site inspections were carried out by ET to monitor the timely implementation of proper environmental pollution control and mitigation measures for the Project. In this reporting month, four weekly site inspections were conducted on 05, 10, 17 and 26 June 2008. Summaries of weekly site inspection observations and recommendations in this reporting month are described as follows:

Air Quality

- The major dust sources were dump truck movement on the unpaved haul roads and loading & unloading activities on various working platforms in the Fill Bank. The Contractor deployed water bowsers to dampen the haul roads and the working platforms;
- Wheel washing facilities were found operating during weekly site inspections. However, the Contractor was reminded to provide notice or manpower at site exit to inform the drivers to limit the vehicle speed and use the wheel washing facilities to wash away any dusty materials before leaving the site;
- Water trucks served to dampen the haul roads and on the ramp to the stockpiling area;
- No fugitive dust was noted at unpaved areas and public roads in this reporting month. The Contractor was still reminded to improve the water spraying system to dampen unpaved areas and public roads;
- The power of the engines of site equipment were off when not in use;



- The dump trucks were operating below the speed limit in the Fill Bank. There were sufficient speed limit signs on site to advise the drivers; and
- No black smoke emission was observed from the site vehicles and machines in this reporting month. The Contractor was still reminded to maintain the site vehicles and machines properly and avoid black smoke emission.

Noise

- The major noise source was dump truck traffic in the Fill Bank;
- Compressors and generators were operated with door closed; and
- All site equipment and machinery were well maintained and no noise nuisance was sensed during operating.

Water Quality

- Follow up action to the outstanding observation in the previous month, the manhole near tipping hall No.3 was found covered during the weekly site inspection on 05 June 2008;
- Follow up action to the outstanding observation in the previous month, no stagnant water was noted at dump parking area during the weekly site inspection on 10 June 2008;
- Follow up action to the outstanding observation in the previous month, the plastic bucket was turned over and no stagnant water was noted inside it during the weekly site inspection on 05 June 2008;
- Stagnant water was noted at Tipping Hall No.2 & 3 during the weekly site inspection on 05 June 2008. The Contractor was reminded to drain them or apply pesticide to avoid mosquito breeding. During the weekly site inspection on 17 June 2008, no stagnant water was still noted at Tipping Hall No.2 & 3;
- Stagnant water was noted at water truck filling station during the weekly site inspection on 05 June 2008. The Contractor was reminded to drain them or apply pesticide to avoid mosquito breeding. During the weekly site inspection on 10 June 2008, no stagnant water was noted at water truck filling station;
- Withered vegetation was accumulated at the chamber of the main drainage channel during the weekly site inspection on 10 June 2008. The Contractor was reminded to clean up the withered vegetation to avoid any blockage. During the weekly site inspection on 17 June 2008, withered vegetation accumulated at the chamber of the main drainage channel was cleaned up;
- During the weekly site inspections on 10 and 17 June 2008, rain water was noted accumulated inside the rubbish skip and tarpaulin sheet which halved-covered the rubbish skip at full checking station. The Contractor was reminded to drain the accumulated water out to avoid mosquito breeding. During the last weekly site inspection on 26 June 2008, the observation is still noted and it will be verified in the coming month; and
- Mud and silt were observed accumulated at the drainage channel near CEDD site office during the weekly site inspection on 10 and 17 June 2008. The Contractor was reminded to clean up the mud and silt to avoid any blockage. During the last weekly site inspection on 26 June 2008, mud and silt accumulated at the drainage channel near CEDD site office were cleaned up.

Chemical and Waste Management

- The chemical waste was stored in the Chemical Waste Storage Area (CWSA). The Contractor should dispose chemical wastes regularly to avoid over accumulation of chemical waste on site;
- Chemical containers accumulated at chemical waste storage area were collected by the licensed collector regularly;
- Follow up action to the outstanding observation in the previous month, two used chemical containers found on the ground at tipping hall No.1 were cleaned up during the weekly site inspection on 05 June 2008;
- Follow up action to the outstanding observation in the previous month, the used chemical disposed of at the contractor office was cleaned up during the weekly site inspection on 05 June 2008;
- Some chemical containers were noted disposed of at dump truck parking area during the weekly site inspection on 05 June 2008. The Contractor was reminded to collect and disposed of it properly. However, a chemical container was still noted disposed of at dump truck parking area during the weekly site inspection on 10 June 2008. During the weekly site inspection on 26 June 2008, no chemical container was noted at dump truck parking area; and

- The roof of chemical waste storage area was noted damaged after storm during the weekly site inspection on 26 June 2008. The Contractor was reminded to repair it as soon as possible. Since the observation was noted at the last weekly site inspection, it will be verified in the coming month.

Site Practices

- Follow up action to the outstanding observation in the previous month, withered vegetation disposed of at dump truck parking area was cleaned up during the weekly site inspection on 10 June 2008.
- Follow up action to the outstanding observation in the previous month, rubbish noted on the ground at dump parking area was cleaned up during the weekly site inspection on 05 June 2008;
- Follow up action to the outstanding observation in the previous month, the empty plastic chemical bottle disposed of at CEDD site office was cleaned up during the weekly site inspection on 05 June 2008;
- A used battery was noted on the ground at water truck filling station during the weekly site inspection on 10 June 2008. The Contractor was reminded to collect and dispose the used battery properly. During the weekly site inspection on 17 June 2008, the used battery noted on the ground at water truck filling station was collected;
- Some tires were found disposed of on the ground at stockpile area without cover during the weekly site inspections on 17 and 26 June 2008. The Contractor was reminded to cover the tires or remove them to an appropriate area for storage or collection. Since the observation was noted at the last weekly site inspection, it will be verified in the coming month;
- The rubbish skip at full checking station was full of withered vegetation during the weekly site inspection on 26 June 2008. The Contractor was reminded to dispose the rubbish more frequently. Since the observation was noted at the last weekly site inspection, it will be verified in the coming month; and
- Two sandbags near the wheel washing bay were found broken during the weekly site inspection on 26 June 2008. The Contractor was reminded to replace them. Since the observation was noted at the last weekly site inspection, it will be verified in the coming month.

7.2 Review of Environmental Monitoring Procedures

The monitoring works conducted by the ET were inspected internally on a regular basis. The following observations have been recorded for the monitoring works:

Air Quality Monitoring

- The monitoring team recorded the observations around the monitoring stations within and outside of the construction site.
- The monitoring team recorded the temperature, air pressure and general weather condition on the monitoring day.

Water Quality Monitoring

- The monitoring team recorded the observations around the monitoring stations, which might affect the results; and
- Major water pollution sources were identified and recorded.

Noise Monitoring

- The monitoring team recorded the observations around the monitoring station, which might affect the results.
- Major noise sources were identified and recorded.

7.3 Status of Environmental Licensing and Permitting

All permits/licenses valid in this reporting month are summarized in Table 7.1.



Table 7.1 Summary of environmental licensing and permit status

Description	Permit No.	Valid Period		Section
		From	To	
Environmental Permit	EP-210/2005	25/02/05	---	Issued
Chemical Waste Producer	5298-421-C1186-07	03/01/07	---	Spent lubricating oil, Petrol, Diesel, Battery and Surplus Paint
Effluent Discharge License	EP760/421/012141/I	19/04/07	30/04/12	Discharge of Industrial Trade Effluent arising from public fill reception facilities

7.4 Implementation Status

7.4.1 Implementation Status of Environmental Mitigation Measures

An updated summary of the Environmental Mitigation Implementation Schedule (EMIS) is presented in Appendix I. Most of the necessary mitigation measures were implemented properly.

7.4.2 Implementation Status of Event and Action Plan

There was no exceedance on air quality, noise and marine water monitoring parameters recorded in this monitoring month. Hence no further actions were required.

7.4.3 Implementation Status of Environmental Complaint, Notifications of Summons and Successful Prosecutions Handling

No complaints, notifications of summons and successful prosecutions were received in this reporting month. A summary of environmental complaints, notifications of summons and successful prosecutions was given in Table 7.2.

Table 7.2 Summary of Environmental Complaints and Prosecutions

Complaints logged		Summons served		Successful Prosecution	
June 2008	Cumulative	June 2008	Cumulative	June 2008	Cumulative
0	0	0	0	0	0

8.0 LANDSCAPE AND VISUAL

Landscape and visual site audit was carried out on a weekly basis to monitor environmental issues in order to ensure that all mitigation measures were implemented timely and properly. The findings in this reporting month were:

- The maximum stockpiling height at the Fill Bank was limited to a maximum of +40 mPD;
- The Contractor hydroseeded the outer slopes of the Fill Bank as far as practicable;
- The Contractor removed the stockpile of public fill in a sequence to allow the outer hydroseeded to be removed later than other portions as far as practicable;
- *Casuarina equisetifolia* were planted as buffer tree along the northern perimeter of the site. The height of *Casuarina equisetifolia* was maintained at least 3000mm above soil level; and
- Lighting was set to minimize night-time glare.

9.0 WASTE MANAGEMENT

9.1 Summary of Waste generated in this month

The actual amounts of different types of waste generated by the activities of the Project in the month are shown in Table 9.1

Table 9.1 Actual amounts of Waste generated in this reporting month

Waste Type	Actual Amount	Disposal Locations
Public Fill	0 m ³	---
C&D Waste (general refuse)	0 m ³	---
Chemical Waste	0 kg	---



9.2 Advice on the Solid and Liquid Waste Management Status

The Contractor should provide sufficient preventive measures during equipment maintenance works so as to avoid oil leakage on the ground. In the event of any oil leakage, the Contractor should clean up the polluted soil and handle all the materials used for this cleaning works as chemical waste.

The drain outlet of all the bunded areas should be plugged properly. Besides, pre-cast drip trays were provided for oil drums at several areas, such as workshop and chemical storage area. The Contractor should collect and dispose of any stagnant water accumulated in the concrete bunding and drip trays and handle them as chemical waste.

The Contractor should use suitable containers with proper labels to store chemical wastes in accordance with Code of Practice on the Packaging, Labeling and Storage of Chemical Waste. The Contractor should also advise their workers of the proper procedures in handling the chemical waste. All the trip tickets for chemical waste disposal should be properly kept in the site office.

The Contractor was reminded to increase the frequency of inspection and cleaning of the site drainage system, including permanent desilting chambers, desilting facilities, oil interceptor bypass tank and all the trapezoidal channels. Moreover, the Contractor should apply approved pesticides in the stagnant water ponds.

All the runoff from the parking area should be pumped to the desilting facilities and oil interceptors to remove suspended solids and oil & grease prior to discharge.

10.0 ENVIRONMENTAL NON-CONFORMANCE

10.1 Summary of air quality, noise and marine water quality

No exceedances of Action and Limit Level of 24-hour and 1-hour TSP monitoring results were recorded during the reporting month.

According to the summary of marine water monitoring results, no exceedances of Action and Limit levels were recorded for this reporting month.

The noise level measured at the monitoring station complied with the Limit Level of 65dB(A). No complaint was received regarding noise issue in this reporting month.

10.2 Summary of Environmental Complaints

No complaint was received in this reporting month.

10.3 Summary of Notification of Summons and Prosecution

There was no notification of summons respect to environmental issues registered in this reporting month.

11.0 CONCLUSIONS AND RECOMMENDATIONS

Conclusions

Impact monitoring of air quality, noise and water quality were carried out at designated locations in accordance with the EM&A Manual in this reporting month.

Impact monitoring of air quality were carried out at designated locations in accordance with the Project Profile in this reporting month.

According to the summary of air monitoring results, no exceedances of Action and Limit Level of 1-hour and 24-hour TSP monitoring results were recorded during the reporting month.



According to the summary of marine water monitoring results, no exceedances of Action and Limit levels were recorded in this reporting month.

The noise level measured at the monitoring station complied with the Limit Level of 65dB(A). No complaint was received regarding noise issue in this reporting month.

According to the weekly site inspections carried out in this reporting month, the Contractor generally implemented sufficient dust mitigation measures, including operation of the mist spraying systems and automatic wheel washing facilities, dampening of haul roads and stockpiling areas.

No complaints, prosecutions or notifications of summons were received in this reporting month.

Recommendations

According to the environmental site inspections performed in the reporting month, the following recommendations were provided:

Air Quality

- Ensure the frequency of water spraying on haul roads, unloading areas and stockpiles to be sufficient to suppress the dust sources;
- Provide proper maintenance for the powered mechanical equipment and barges to avoid emission of dark smoke;
- Provide water spraying onto the truckloads during inspection of fill material;
- Conduct road sweeping on all paved haul roads and public roads especially outside and near the site egress by the road sweeper. Undertake water spraying on stockpiling area by water bowers;
- Erect adequate speed limit signs to advise the truck drivers of the speed limit;
- Operate mist spraying systems and automatic water sprinklers in the Fill Bank;
- Implement the dust mitigation measures for the construction activities;
- Designate proper haul roads to ensure effective water spraying; and
- Ensure all vehicles to be washed before leaving the site egress by provision, operation and maintenance of automatic wheel washing facilities.

Noise

- Conduct noisy activities at a farther location from the NSRs.

Water Quality

- Maintain the drainage system, including the trapezoidal channels and permanent desilting chambers regularly; and
- Remove the stagnant water or provide approved pesticides for the stagnant water in the permanent desilting chambers, if any.

Chemical and Waste Management

- Remove waste materials from the site to avoid accumulation regularly;
- Handle and store chemical wastes properly;
- Remove unwanted material in the existing stockpiles and avoid further dumping of such material;
- Provide and maintain sufficient drip trays for diesel drums, chemical containers, chemical waste storage drums and diesel operated generator set;
- Maintain good housekeeping at the workshop area;
- Ensure sufficient tarpaulin sheets are provided to cover drip trays; and
- Avoid soil being polluted during oil filling and equipment maintenance; hence, properly remove and store the contaminated soil, if any.

Landscape and Visual

- Provide hydroseeding on the exposed slopes, on which the final profile has been formed;
- Erect all the site hoarding / chaining fences in accordance with agreed design at proper location; and
- Maintain the hydroseeded slopes properly.



12.0 FUTURE KEY ISSUES

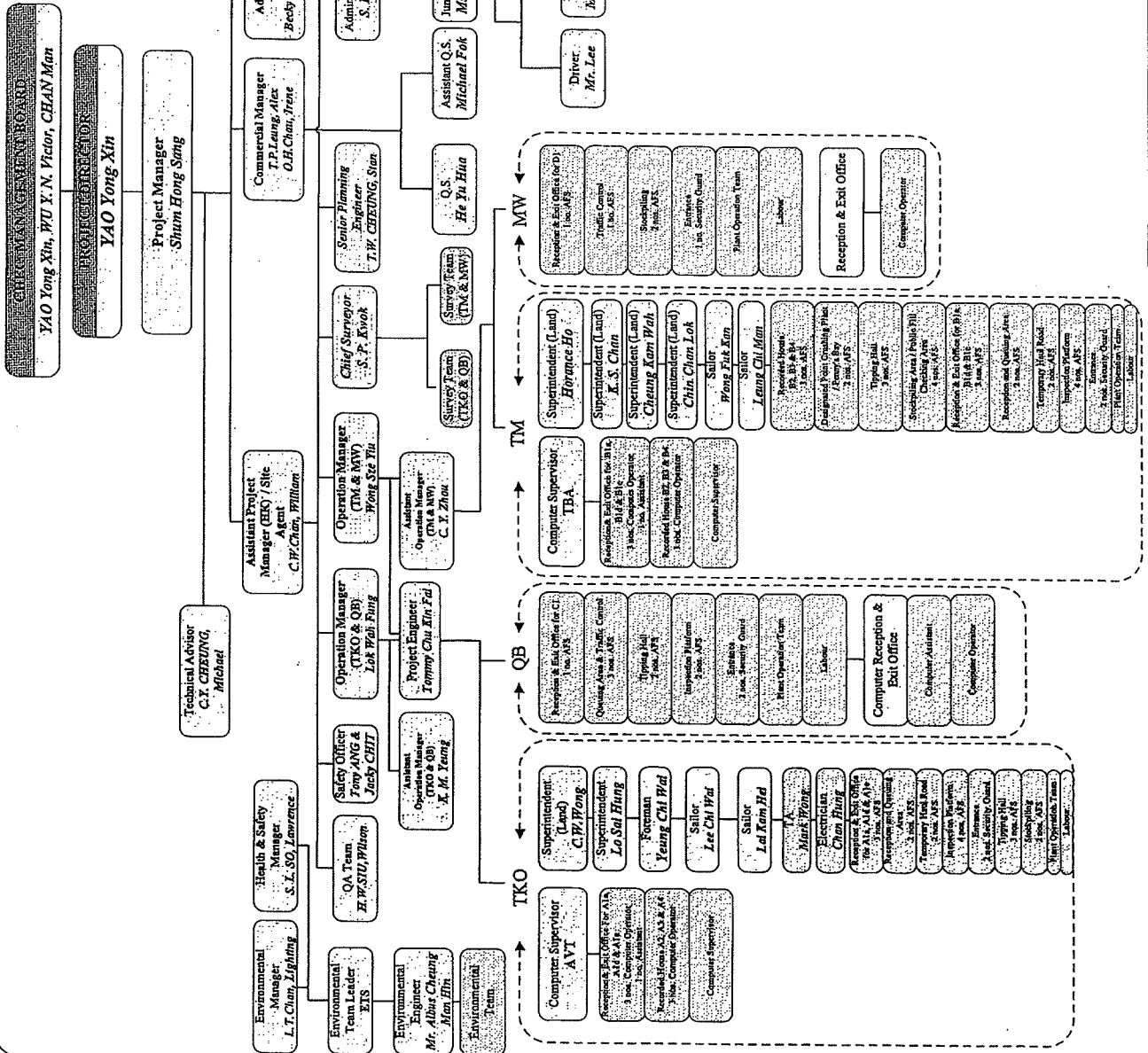
Based on the site inspections and forecast of engineering works in the coming month, key issues to be considered are as follows:

- Dust generation from activities on site, such as vehicular movements along unpaved area and rock crushing activities;
- Noise impact from operating equipment and machinery on site and
- Wastewater and surface runoff from the site discharged into nearby water body.

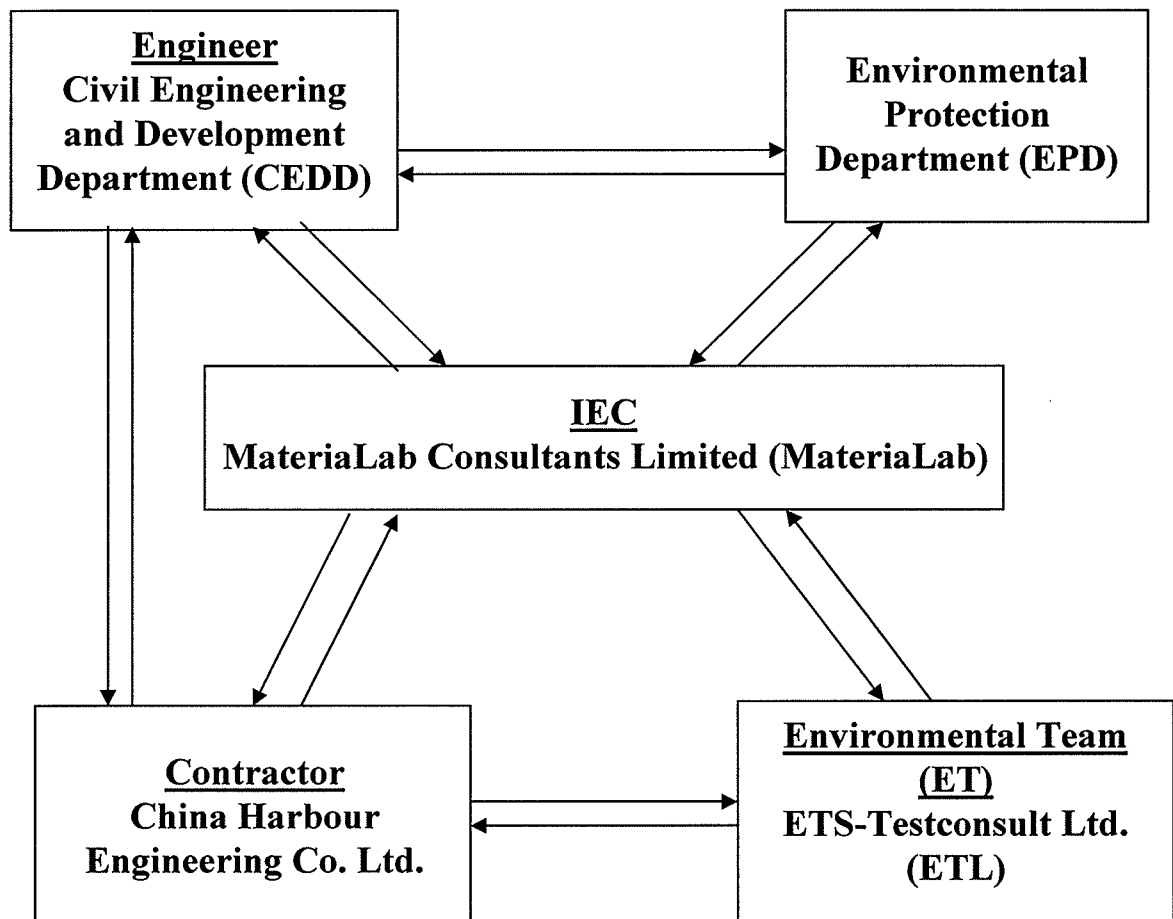


Appendix A

Organization Chart and Lines of Communication



Lines of Communication





Appendix B1

Calibration Certificates for Impact Air Quality Monitoring Equipments



東業德勤測試顧問有限公司
ETS-TESTCONSULT LIMITED

8/F., Block B, Veristrong Industrial Centre, 34-36 Au Pui Wan Street, Fotan, Hong Kong
Tel : 2695 8318 E-mail : etl@ets-testconsult.com
Fax : 2695 3944 Web site : www.ets-testconsult.com

TEST REPORT

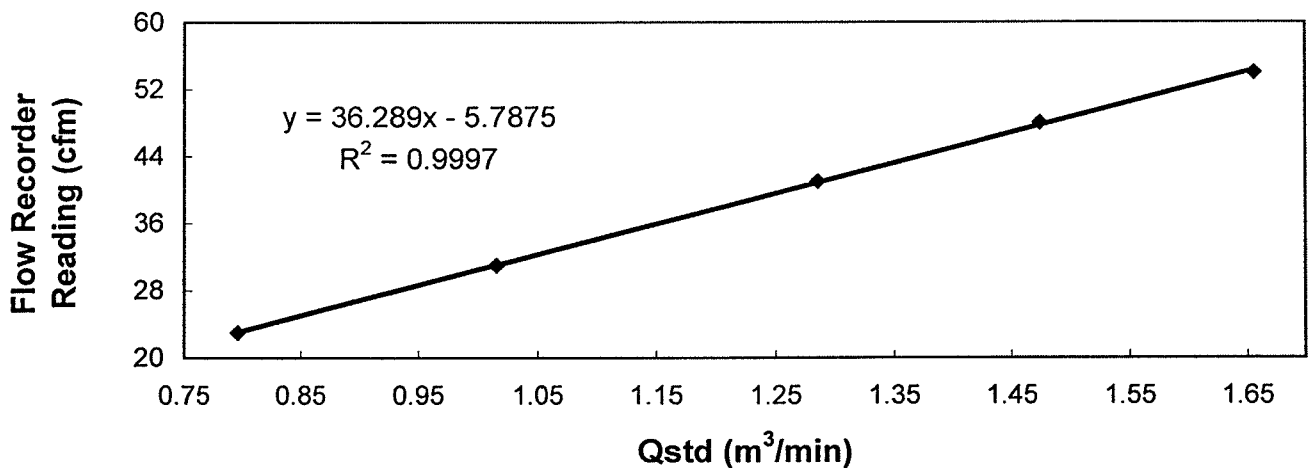
**Calibration Report
of
High Volume Air Sampler**

Manufacturer : Graseby GMW Date of Calibration : 10 May 2008
Serial No. : 9503 (ET / EA / 003 / 03) Calibration Due Date : 09 July 2008
Method : Based on Operations Manual for the 5-point calibration using standard calibration kit manufactured by Tisch TE-5025 A

Results :

Flow recorder reading (cfm)	54	48	41	31	23
Qstd (Actual flow rate, m ³ /min)	1.66	1.47	1.29	1.02	0.80
Pressure :	756.81 mm Hg			Temp. :	299 K

**Sampler 9503 Calibration Curve
Site: Tuen Mun 38 (TM-A1)
Date of Calibration: 10 May 2008**



Acceptance Criteria : Correlation coefficient (r) of the calibration curve greater than 0.990 after a 5-point calibration

The high volume sampler complies * / does not comply * with the specified requirements and is deemed acceptable * / unacceptable * for use.

Calibrated by :
CHOW, Hoi Tat
(Asst. Environmental Officer)

Approved by :
LAW, Sau Yee
(Senior Environmental Officer)



東業德勤測試顧問有限公司
ETS-TESTCONSULT LIMITED

8/F, Block B, Veristrong Industrial Centre, 34-36 Au Pui Wan Street, Fotan, Hong Kong
Tel : 2695 8318 E-mail : etl@ets-testconsult.com
Fax : 2695 3944 Web site : www.ets-testconsult.com

TEST REPORT

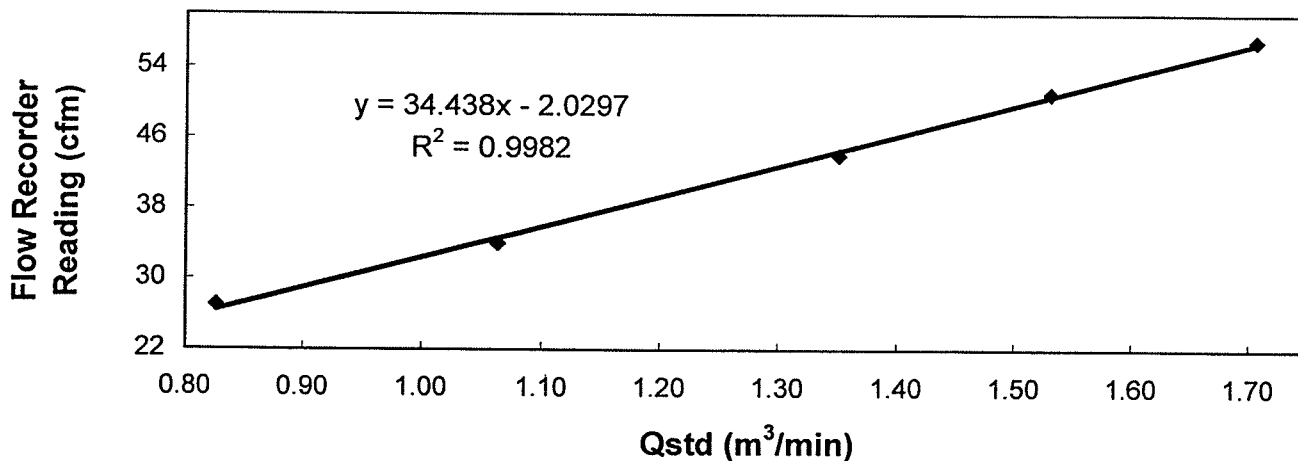
Calibration Report
of
High Volume Air Sampler

Manufacturer : Graseby GMW Date of Calibration : 10 May 2008
Serial No. : 8115 (ET/EA/003/13) Calibration Due Date : 09 July 2008
Method : Based on Operations Manual for the 5-point calibration using standard calibration kit manufactured by Tisch TE-5025 A

Results :

Flow recorder reading (cfm)	57	51	44	34	27
Qstd (Actual flow rate, m ³ /min)	1.71	1.53	1.35	1.06	0.83
Pressure :	756.81 mm Hg			Temp. :	299 K

Sampler 8115 Calibration Curve
Site: Tuen Mun 38 (TM-A2)
Date of Calibration: 10 May 2008



Acceptance Criteria : Correlation coefficient (r) of the calibration curve greater than 0.990 after a 5-point calibration

The high volume sampler complies * / does not comply * with the specified requirements and is deemed acceptable * / unacceptable * for use.

Calibrated by :
CHOW, Hoi Tat
(Asst. Environmental Officer)

Approved by :
LAW, Sau Yee
(Senior Environmental Officer)



TISCH ENVIRONMENTAL, INC.
 145 SOUTH MIAMI AVE.
 VILLAGE OF CLEVELAND, OH 45002
 513.467.9000
 877.263.7610 TOLL FREE
 513.467.9009 FAX
 WWW.TISCH-ENV.COM

AIR POLLUTION MONITORING EQUIPMENT

ORIFICE TRANSFER STANDARD CERTIFICATION WORKSHEET TE-5025A

Date - May 14, 2008 Roots-meter S/N 9833620 Ta (K) - 295
 Operator Tisch Orifice I.D. - 1172 Pa (mm) - 750.57

PLATE OR Run #	VOLUME START (m3)	VOLUME STOP (m3)	DIFF VOLUME (m3)	DIFF TIME (min)	METER DIFF Hg (mm)	ORFICE DIFF H2O (in.)
1	NA	NA	1.00	1.3800	3.1	2.00
2	NA	NA	1.00	0.9650	6.3	4.00
3	NA	NA	1.00	0.8630	7.9	5.00
4	NA	NA	1.00	0.8230	8.6	5.50
5	NA	NA	1.00	0.6770	12.7	8.00

DATA TABULATION

Vstd	(x axis) Qstd	(y axis)	Va	(x axis) Qa	(y axis)
0.9935	0.7199	1.4125	0.9958	0.7216	0.8866
0.9893	1.0252	1.9976	0.9916	1.0276	1.2538
0.9870	1.1437	2.2334	0.9894	1.1464	1.4018
0.9862	1.1983	2.3424	0.9885	1.2011	1.4703
0.9807	1.4486	2.8251	0.9830	1.4521	1.7732
Qstd slope (m)	=	1.94106	Qa slope (m)	=	1.21546
intercept (b)	=	0.01311	intercept (b)	=	0.00823
coefficient (r)	=	0.99996	coefficient (r)	=	0.99996

y axis = SQRT[H2O(Pa/760) (298/Ta)]

y axis = SQRT[H2O(Ta/Pa)]

CALCULATIONS

Vstd = Diff. Vol [(Pa-Diff. Hg)/760] (298/Ta)

Qstd = Vstd/Time

Va = Diff Vol [(Pa-Diff Hg)/Pa]

Qa = Va/Time

For subsequent flow rate calculations:

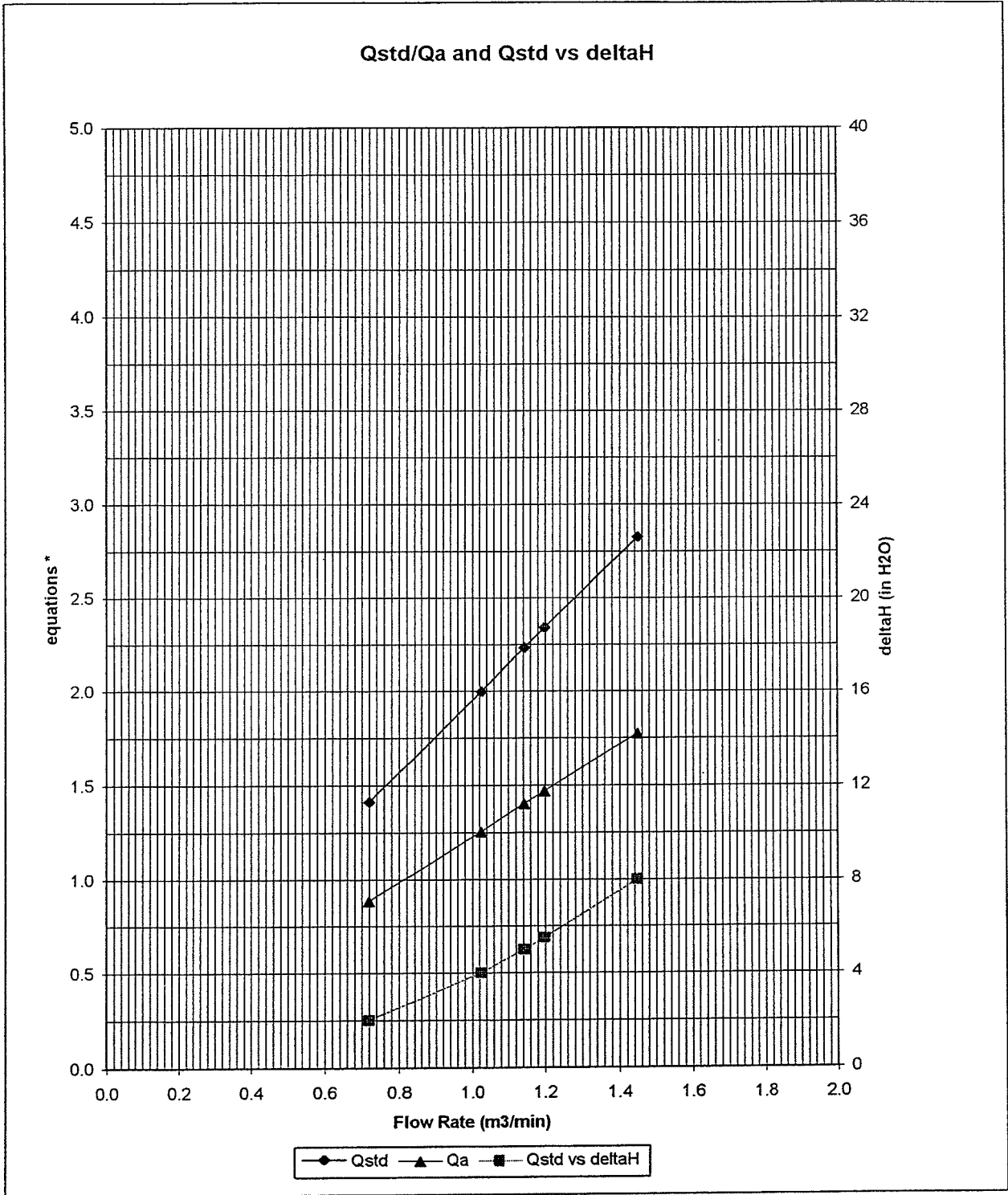
Qstd = 1/m{ [SQRT(H2O(Pa/760) (298/Ta))] - b}

Qa = 1/m{ [SQRT H2O(Ta/Pa)] - b}



TISCH ENVIROMENTAL, INC.
 145 SOUTH MIAMI AVE.
 VILLAGE OF CLEVES, OH 45002
 513.467.9000
 877.263.7610 TOLL FREE
 513.467.9009 FAX
 WWW.TISCH-ENV.COM

AIR POLLUTION MONITORING EQUIPMENT



* y-axis equations:

Qstd series:
$$\sqrt{\Delta H \left(\frac{P_a}{P_{std}} \right) \left(\frac{T_{std}}{T_a} \right)}$$

Qa series:
$$\sqrt{(\Delta H (T_a / P_a))}$$

1172



Appendix B2

Impact Air Quality Monitoring Results

Summary of 24-hr TSP Monitoring Results

Monitoring Station : TM-A1

Start Date	Time	Finish		Elapse Time		Sampling Time (hrs)	Flow Rate (m ³ /min.)		Average (m ³ /min.)	Filter Weight (g)		Conc. (µg/m ³)
		Date	Time	Initial	Final		Initial	Final		Initial	Final	
03/06/08	15:30	04/06/08	15:30	12415.16	12439.16	24.00	1.0689	1.0689	1.0689	2.8597	3.0271	109
07/06/08	Monitoring was cancelled due to bad weather and rescheduled on 10 June 2008											
10/06/08	14:20	11/06/08	14:20	12442.16	12466.16	24.00	1.0689	1.0689	1.0689	2.8214	2.9791	102
13/06/08	13:11	14/06/08	13:11	12468.16	12492.16	24.00	1.0413	1.0413	1.0413	2.8197	2.9404	80
19/06/08	10:10	20/06/08	10:10	12495.16	12519.16	24.00	1.0689	1.0689	1.0689	2.8439	2.9696	82
25/06/08	10:10	26/06/08	10:10	12522.16	12546.16	24.00	1.0413	1.0413	1.0413	2.8596	3.0333	116
30/06/08	10:07	01/07/08	10:07	12549.16	12573.16	24.00	1.0413	1.0413	1.0413	2.8430	3.0372	130

Monitoring Station : TM-A2

Start Date	Time	Finish		Elapse Time		Sampling Time (hrs)	Flow Rate (m ³ /min.)		Average (m ³ /min.)	Filter Weight (g)		Conc. (µg/m ³)
		Date	Time	Initial	Final		Initial	Final		Initial	Final	
03/06/08	15:35	04/06/08	15:35	2679.12	2703.12	24.00	1.0462	1.0462	1.0462	2.8489	3.0719	148
07/06/08	Monitoring was cancelled due to bad weather and rescheduled on 10 June 2008											
10/06/08	14:30	11/06/08	14:30	2706.13	2730.13	24.00	1.0462	1.0462	1.0462	2.8322	3.0300	131
13/06/08	13:20	14/06/08	13:20	2732.13	2756.13	24.00	1.0172	1.0172	1.0172	2.8222	2.9251	70
19/06/08	10:15	20/06/08	10:15	2759.14	2783.14	24.00	1.0172	1.0172	1.0172	2.8317	2.9365	72
25/06/08	10:16	26/06/08	10:16	2786.14	2810.14	24.00	0.9881	0.9881	0.9881	2.8583	3.0384	127
30/06/08	10:15	01/07/08	10:15	2813.14	2837.14	24.00	0.9881	0.9881	0.9881	2.8394	3.0383	140

Summary of 1-hr TSP Monitoring Results

Monitoring Station : TM-A1
Location : Outside CEDD Site Office

Date	Time		Elapse Time		Sampling Time (hrs)	Flow Rate (m ³ /min.)		Average (m ³ /min.)	Filter Weight (g)		Conc. (µg/m ³)
	Start	Finish	Initial	Final		Initial	Final		Initial	Final	
03/06/08	11:00	12:00	12413.16	12414.16	1.00	1.0689	1.0689	1.0689	2.8309	2.8481	268
03/06/08	14:00	15:00	12414.16	12415.16	1.00	1.0689	1.0689	1.0689	2.8425	2.8612	292
05/06/08	10:24	11:24	12439.16	12440.16	1.00	1.0689	1.0689	1.0689	2.8445	2.8627	284
07/06/08	Monitoring was cancelled due to bad weather and rescheduled on 10 June 2008										
10/06/08	09:00	10:00	12440.16	12441.16	1.00	1.0689	1.0689	1.0689	2.8615	2.8783	262
10/06/08	10:03	11:03	12441.16	12442.16	1.00	1.0689	1.0689	1.0689	2.8356	2.8529	270
12/06/08	10:00	11:00	12466.16	12467.16	1.00	1.0689	1.0689	1.0689	2.8234	2.8426	299
13/06/08	11:00	12:00	12467.16	12468.16	1.00	1.0689	1.0689	1.0689	2.8313	2.8418	164
14/06/08	14:32	15:32	12492.16	12493.16	1.00	1.0689	1.0689	1.0689	2.8066	2.8155	139
17/06/08	09:00	10:00	12493.16	12494.16	1.00	1.0689	1.0689	1.0689	2.8232	2.8324	143
19/06/08	09:00	10:00	12494.16	12495.16	1.00	1.0689	1.0689	1.0689	2.8197	2.8314	182
21/06/08	10:00	11:00	12519.16	12520.16	1.00	1.0689	1.0689	1.0689	2.8225	2.8349	193
24/06/08	10:30	11:30	12520.16	12521.16	1.00	1.0689	1.0689	1.0689	2.8197	2.8306	170
25/06/08	09:00	10:00	12521.16	12522.16	1.00	1.0413	1.0413	1.0413	2.8685	2.8779	150
26/06/08	11:00	12:00	12546.16	12547.16	1.00	1.0413	1.0413	1.0413	2.8247	2.8334	139
28/06/08	10:00	11:00	12547.16	12548.16	1.00	1.0689	1.0689	1.0689	2.8253	2.8374	189
30/06/08	09:00	10:00	12548.16	12549.16	1.00	1.0413	1.0413	1.0413	2.8311	2.8460	238

Monitoring Station : TM-A2
Location : Site Egress

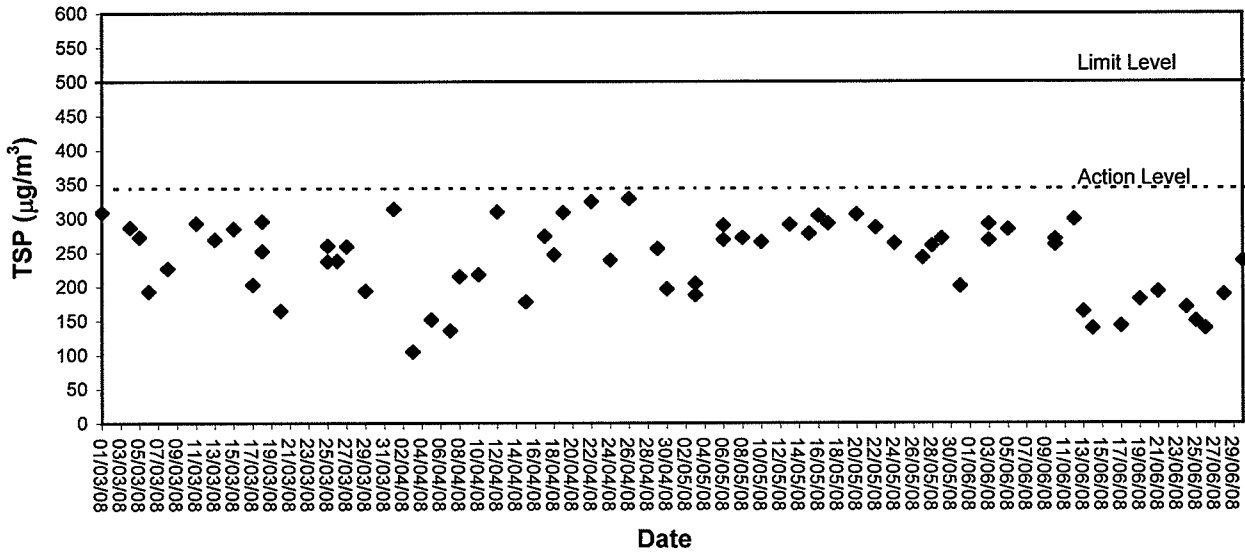
Date	Time		Elapse Time		Sampling Time (hrs)	Flow Rate (m ³ /min.)		Average (m ³ /min.)	Filter Weight (g)		Conc. (µg/m ³)
	Start	Finish	Initial	Final		Initial	Final		Initial	Final	
03/06/08	10:55	11:55	2677.12	2678.12	1.00	1.0462	1.0462	1.0462	2.8457	2.8616	253
03/06/08	14:10	15:10	2678.12	2679.12	1.00	1.0462	1.0462	1.0462	2.8433	2.8602	269
05/06/08	10:34	11:34	2703.12	2704.12	1.00	1.0462	1.0462	1.0462	2.8512	2.8705	307
07/06/08	Monitoring was cancelled due to bad weather and rescheduled on 10 June 2008										
10/06/08	09:00	10:00	2704.13	2705.13	1.00	1.0462	1.0462	1.0462	2.8321	2.8524	323
10/06/08	10:11	11:11	2705.13	2706.13	1.00	1.0462	1.0462	1.0462	2.8408	2.8607	317
12/06/08	10:05	11:05	2730.13	2731.16	1.00	1.0462	1.0462	1.0462	2.8302	2.8485	292
13/06/08	10:50	11:50	2731.13	2732.13	1.00	1.0172	1.0172	1.0172	2.8412	2.8509	159
14/06/08	14:45	15:46	2756.13	2757.14	1.01	1.0172	1.0172	1.0172	2.8127	2.8223	156
17/06/08	09:00	10:00	2757.14	2758.14	1.00	1.0172	1.0172	1.0172	2.8416	2.8506	147
19/06/08	09:05	10:05	2758.14	2759.14	1.00	1.0172	1.0172	1.0172	2.8258	2.8362	170
21/06/08	10:08	11:08	2783.14	2784.14	1.00	1.0172	1.0172	1.0172	2.8234	2.8372	226
24/06/08	10:35	11:35	2784.14	2785.14	1.00	1.0172	1.0172	1.0172	2.8204	2.8332	210
25/06/08	09:00	10:00	2785.14	2786.14	1.00	0.9881	0.9881	0.9881	2.8714	2.8831	197
26/06/08	10:48	11:48	2810.14	2811.14	1.00	0.9884	0.9884	0.9884	2.8304	2.8411	180
28/06/08	10:05	11:05	2811.14	2812.14	1.00	1.0172	1.0172	1.0172	2.8197	2.8333	223
30/06/08	09:00	10:00	2812.14	2813.14	1.00	0.9881	0.9881	0.9881	2.8353	2.8515	273

Appendix B3

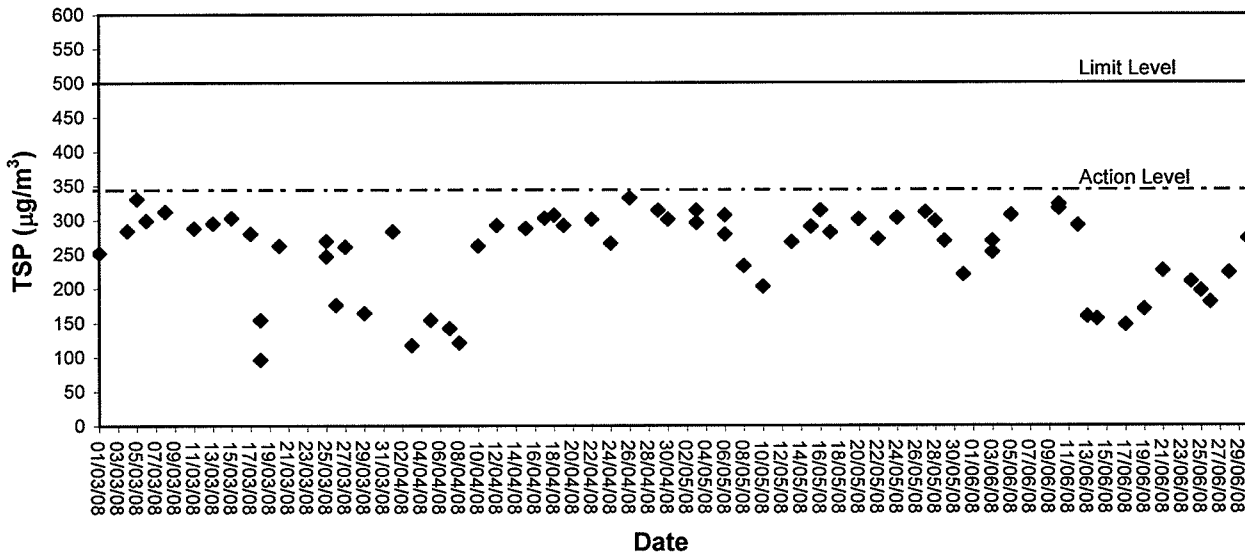
Graphical Plots of Impact Air Quality Monitoring Data



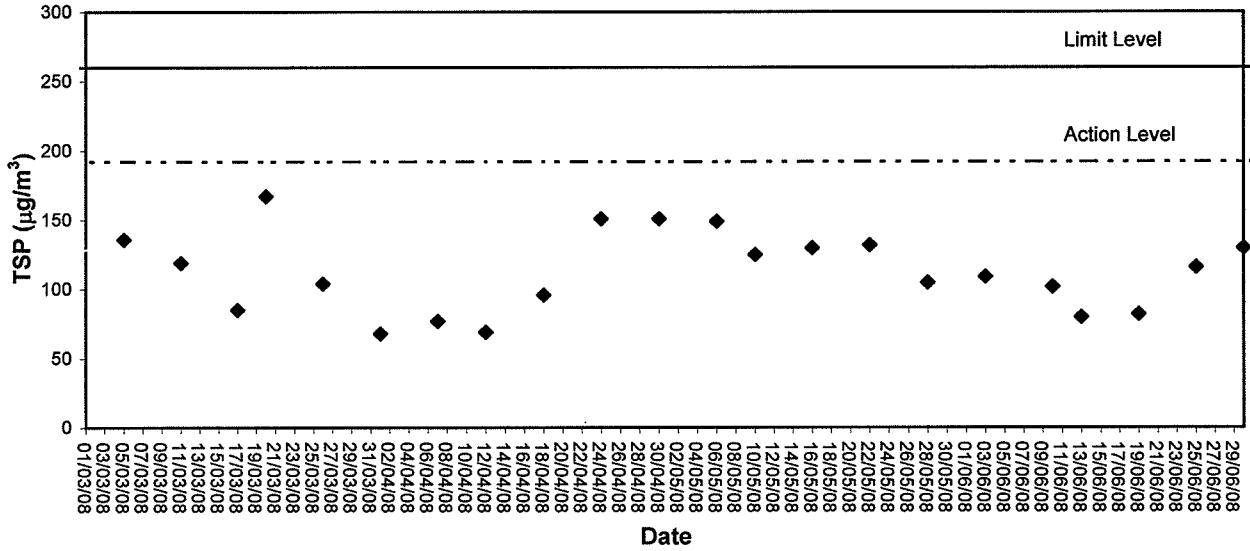
1-hour TSP level at TM-A1



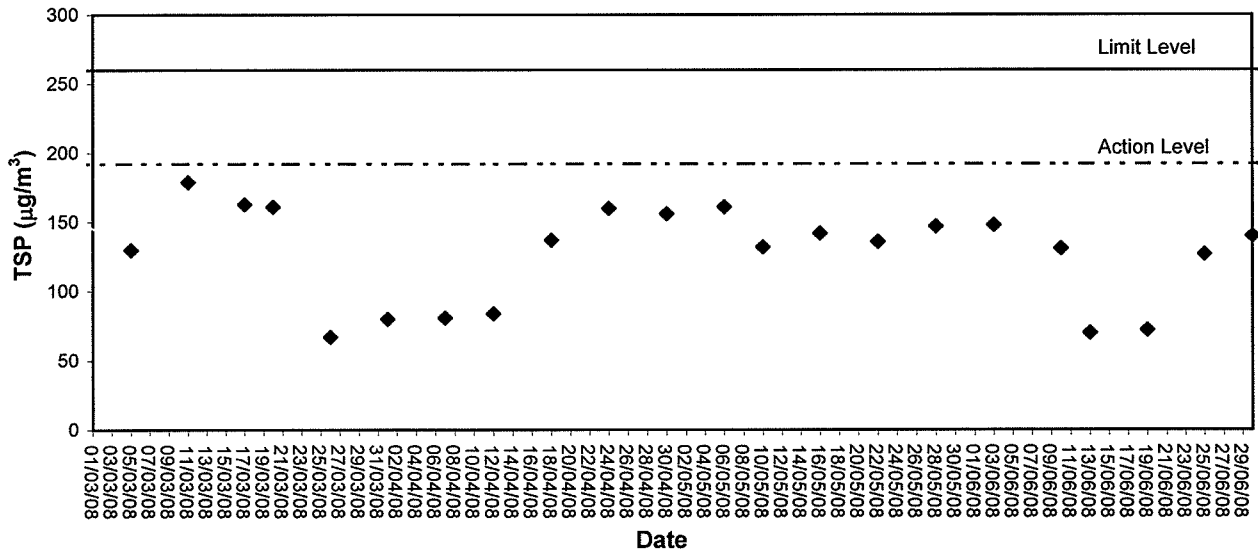
1-hour TSP level at TM-A2



24-hour TSP level at TM-A1



24-hour TSP level at TM-A2





Appendix C1

Calibration Certificates for Impact Marine Water Quality Monitoring Equipments



Internal Calibration Report of Dissolved Oxygen Meter

Equipment Ref. No. : ET/EWL0031001 Manufacturer : YSI.
 Model No. : 95 Serial No. : 974 04071 AD.
 Date of Calibration : 13/5/08 Calibration Due Date : 12/8/08.

Ref. No. of Reference Thermometer : ET70521/003
 Ref. No. of Potassium Dichromate : ET10520/003/02

Temperature Verification

	Temperature (°C)
Thermometer reading	<u>23.0</u>
Meter reading	<u>23.0</u>

Linearity Checking

Purging time, min	DO meter reading, mg/L			Winkler Titration result, mg/L			Difference (%) of DO Content
	1	2	Average	1	2	Average	
2	<u>7.71</u>	<u>7.73</u>	<u>7.72</u>	<u>7.69</u>	<u>7.67</u>	<u>7.68</u>	<u>0.52</u>
5	<u>5.25</u>	<u>5.23</u>	<u>5.24</u>	<u>5.33</u>	<u>5.35</u>	<u>5.34</u>	<u>1.89</u>
10	<u>3.37</u>	<u>3.35</u>	<u>3.36</u>	<u>3.24</u>	<u>3.26</u>	<u>3.25</u>	<u>3.33</u>
Linear regression coefficient							<u>0.9978</u>

Zero Point Checking

DO meter reading, mg/L	<u>0.00</u>
------------------------	-------------

Salinity Checking


Salinity (ppt)	DO meter reading, mg/L			Winkler Titration result, mg/L			Difference (%) of DO Content
	1	2	Average	1	2	Average	
10	<u>7.11</u>	<u>7.13</u>	<u>7.12</u>	<u>7.20</u>	<u>7.22</u>	<u>7.21</u>	<u>1.26</u>
30	<u>6.58</u>	<u>6.60</u>	<u>6.59</u>	<u>6.75</u>	<u>6.73</u>	<u>6.74</u>	<u>2.25</u>


Acceptance Criteria

- (1) Differenc between temperature readings from temperature sensor of DO probe and reference thermometer : < 0.5 °C
- (2) Linear regression coefficient : >0.99
- (3) Zero checking: 0.0mg/L
- (4) Difference (%) of DO content from the meter reading and by winkler titration : within ± 5%

The equipment complies * / ~~does not comply~~ * with the specified requirements and is deemed acceptable * / ~~unacceptable~~ * for use.

* Delete as appropriate

Calibrated by : 

Approved by : 



Internal Calibration Report of Turbidimeter

Equipment Ref. No. : ET10707002 Manufacturer : HACH
Model No. : 200P Serial No. : 930900003728
Date of Calibration : 21/4/08 Calibration Due : 2017/08

Data

(4.95)	(49.0)	(409)
0 - 10 NTU Gelex Vial	10 - 100 NTU Gelex Vial	100 - 1000 NTU Gelex Vial
4.97	49.3	412

The equipment complies * / ~~does not comply~~ * with the specified requirements and is deemed acceptable * / ~~unacceptable~~ * for use.

* Delete as appropriate

Calibrated by :

Approved by :



Performance Check of Salinity Meter

Equipment Ref. No. : ET75W1001101 Manufacturer : YSI.
Model No. : Model 30. Serial No. : 9961183
Date of Calibration : 21/4/08 Due Date : 2017108

Ref. No. of Salinity Standard used (30ppt)

J308


Salinity Standard (ppt)	Measured Salinity (ppt)	Difference %
30	30.3	0.107%

Acceptance Criteria

Difference : <10 %

The salinity meter complies * / ~~does not comply~~ * with the specified requirements and is deemed acceptable * / ~~unacceptable~~ * for use. Measurements are traceable to national standards.

Checked by : 

Approved by : 

Appendix C2

Impact Marine Water Quality Monitoring Results

Mid-Flood Tide



東業獨立測試顧問有限公司
ETS-TESTCONSULT LIMITED

Monitoring Station : TM-FC2

Date	Sampling Duration	Ambient Temp (°C) / Weather Condition	Monitoring Depth (m)	Temp (°C)	Salinity (ppt)		Dissolved Oxygen (mg/L)			Dissolved Oxygen Saturation (%)			Turbidity (NTU)			Suspended Solids (mg/L)		
					Value	Average	Value	Average	Depth-average	Value	Average	Value	Average	Depth-average	Value	Average	Depth-average	
03/06/08	1830-1845	28/Cloudy	Surface	25.3	24.8	24.8	6.82	6.80	6.80	96.8	96.5	8.97	8.98	8.5	8.5	8.5	9.3	
					24.7	24.7	6.78	6.42	6.61	8.99	8.5							
					28.1	28.1	6.44	90.8	9.53	9.5	9.5							
05/06/08	0730-0743	23/Cloudy	Bottom	24.8	28.4	28.4	6.22	6.20	6.20	87.7	87.3	9.69	9.70	10.0	10.0	10.0	11.7	
					28.3	28.3	6.17	6.04	6.03	86.9	12.0							
					18.5	18.3	6.03	83.8	13.20	12.0	12.0							
10/06/08	1130-1143	31/Sunny	Surface	28.5	21.3	21.1	6.14	6.17	6.14	88.6	88.8	11.00	10.7	10.3	10.4	10.4	11.1	
					21.3	21.3	6.14	6.12	6.12	87.0	11.20							
					21.8	21.8	6.12	86.6	11.40	11.0	11.0							
12/06/08	1500-1515	28/Cloudy	Bottom	27.9	22.2	22.1	5.71	5.73	5.73	84.1	84.1	12.50	12.7	11.8	11.9	11.9	10.1	
					22.2	22.2	5.75	6.82	6.66	84.0	97.2							
					19.9	19.9	6.80	97.8	9.52	9.2	9.2							
14/06/08	1654-1706	27/Cloudy	Surface	26.3	27.6	27.6	6.07	6.05	6.05	86.1	85.8	10.40	10.5	10.0	10.0	10.0	7.9	
					27.6	27.6	6.02	6.49	6.16	85.4	10.60							
					27.0	27.0	6.48	88.9	10.50	11.0	11.0							
17/06/08	1828-1841	27/Rainy	Bottom	25.0	28.7	28.7	5.84	5.82	5.82	79.9	79.7	7.04	7.08	7.2	7.3	7.3	7.6	
					28.7	28.7	5.80	4.71	4.71	79.5	7.11							
					29.9	29.9	4.72	64.6	7.63	8.2	8.2							
19/06/08	0830-0945	28/Cloudy	Surface	26.3	24.7	24.7	6.45	6.43	6.43	87.6	87.4	8.62	8.66	8.0	8.1	8.1	9.3	
					24.7	24.7	6.41	5.25	5.84	87.2	8.70							
					27.9	27.9	5.26	71.4	7.49	7.5	7.5							
19/06/08	0830-0945	28/Cloudy	Bottom	25.3	28.2	28.2	4.76	4.74	4.74	71.2	71.3	7.53	7.51	7.3	7.2	7.2	9.3	
					28.2	28.2	4.72	6.18	6.46	64.6	7.66							
					20.8	20.8	6.76	88.6	10.10	10.0	10.0							
19/06/08	0830-0945	28/Cloudy	Middle	25.4	27.5	27.5	6.15	6.18	6.18	87.9	88.3	10.20	10.2	9.5	9.4	9.4	10.0	
					27.5	27.5	6.20	5.96	5.96	88.6	10.40							
					28.2	28.2	5.98	84.9	10.40	10.0	10.0							
19/06/08	0830-0945	28/Cloudy	Bottom	25.3	28.1	28.2	5.94	5.96	5.96	84.3	84.6	10.40	10.4	10.0	10.0	10.0	9.3	
					28.1	28.1	5.94	6.75	6.46	84.3	8.96							
					20.7	20.7	6.73	96.4	8.99	8.2	8.2							

Mid-Flood Tide



東業 總 勘 測 試 驗 有 限 公 司
ETS-TESTCONSULT LIMITED

Monitoring Station : TM-FC2

Date	Sampling Duration	Ambient Temp (°C) / Weather Condition	Monitoring Depth (m)		Temp (°C)	Salinity (ppt)		Dissolved Oxygen (mg/L)			Dissolved Oxygen Saturation (%)			Turbidity (NTU)			Suspended Solids (mg/L)		
			Surface	Middle		Bottom	Value	Average	Depth-average	Value	Average	Depth-average	Value	Average	Depth-average	Value	Average	Depth-average	
21/06/08	0800-0813	29/Sunny	Surface	1.0	29.3	22.7	22.7	6.10	6.14	5.90	85.8	86.1	10.30	10.4	9.5	9.5	10.7		
						22.6	23.1	6.17	5.67	86.3	79.2	10.40	11.1	9.5	10.5				
						23.0	23.0	5.66	5.68	79.1	79.2	11.20	11.00	10.5	10.5				
24/06/08	1000-1015	31/Sunny	Surface	1.0	27.5	26.4	26.4	5.21	5.22	5.22	93.5	93.2	8.73	8.74	7.7	7.9	8.7		
						26.3	28.6	6.54	6.57	92.8	89.3	8.74	9.26	8.0	8.5				
						28.5	28.5	6.29	6.31	89.3	89.8	9.25	9.25	8.8	8.8				
26/06/08	1100-1113	25/Rainy	Surface	1.0	26.9	16.3	16.4	5.88	5.87	5.87	83.4	83.2	9.78	9.76	9.5	9.5	10.5		
						16.4	18.5	6.07	6.08	83.0	84.5	9.74	9.96	9.5	9.2				
						19.0	19.0	6.06	6.07	84.4	84.4	10.70	10.7	10.2	10.4				
28/06/08	1500-1515	28/Cloudy	Surface	1.0	26.8	19.6	19.8	5.94	5.97	5.97	83.7	83.5	11.90	12.0	12.0	12.0	9.5		
						19.9	20.5	6.73	6.71	83.3	95.9	12.00	9.04	8.8	8.9				
						20.4	27.8	6.69	6.11	96.2	87.3	9.03	9.86	9.0	9.5				
			Middle	7.6	26.1	27.8	27.8	6.12	6.11	6.41	87.5	87.3	9.87	9.86	9.5	9.5	10.0		
						27.7	28.5	6.09	5.72	87.0	81.7	10.10	10.3	9.5	10.0				
						28.4	28.4	5.72	5.70	81.2	81.5	10.40	10.3	10.0	10.0				

Mid-Flood Tide

Monitoring Station : TM-FM1

Date	Sampling Duration	Ambient Temp (°C) / Weather Condition	Monitoring Depth (m)	Temp (°C)	Salinity (ppt)		Dissolved Oxygen (mg/L)			Dissolved Oxygen Saturation (%)			Turbidity (NTU)			Suspended Solids (mg/L)		
					Value	Average	Value	Average	Depth-average	Value	Average	Depth-average	Value	Average	Depth-average	Value	Average	Depth-average
03/06/08	1810-1825	28/Cloudy	Surface	25.4	24.8	24.8	6.61	6.60	6.46	93.8	93.6	93.6	9.02	9.04	8.8	8.8	8.8	9.6
			Middle	24.8	28.2	28.1	6.30	6.32	6.46	89.4	89.6	89.6	9.72	9.74	9.5	9.5	9.5	
			Bottom	24.7	28.5	28.4	6.36	6.34	6.34	90.3	90.0	90.0	10.50	10.5	10.5	10.5	10.5	
05/06/08	0750-0802	23/Cloudy	Surface	26.6	18.7	18.4	6.05	6.07	6.03	84.4	84.5	84.5	12.40	12.6	12.0	12.0	12.0	10.9
			Middle	26.3	20.3	20.2	6.00	5.98	6.03	83.2	83.2	83.2	12.00	11.9	11.5	11.5	11.5	
			Bottom	26.2	21.1	21.1	5.74	5.72	5.72	80.8	80.7	80.7	9.91	9.92	9.0	9.2	9.0	
10/06/08	1149-1200	31/Sunny	Surface	28.7	21.6	21.6	6.27	6.26	6.21	89.2	89.1	89.1	7.68	7.70	8.2	8.1	8.1	9.7
			Middle	28.1	22.3	22.5	6.14	6.17	6.21	87.1	87.1	87.1	10.50	10.7	9.7	9.9	9.7	
			Bottom	27.1	22.7	22.7	5.70	5.67	5.67	83.1	83.1	83.1	11.40	11.7	11.0	11.0	11.0	
12/06/08	1440-1455	28/Cloudy	Surface	26.8	19.9	19.9	6.62	6.60	6.39	94.6	94.3	94.3	9.82	9.86	8.8	8.9	8.9	9.5
			Middle	25.8	26.2	26.2	6.21	6.19	6.39	88.8	88.5	88.5	10.30	10.3	10.0	10.0	10.0	
			Bottom	25.6	27.6	27.6	5.75	5.74	5.74	81.2	81.4	81.4	10.50	10.4	9.5	9.5	9.5	
14/06/08	1637-1649	27/Cloudy	Surface	26.2	26.5	26.5	6.37	6.35	5.99	87.2	87.0	87.0	6.85	6.91	7.0	7.0	7.0	7.5
			Middle	25.7	28.6	28.6	5.63	5.62	5.99	86.8	86.9	86.9	6.96	7.25	7.5	7.5	7.5	
			Bottom	25.4	29.7	29.7	4.66	4.64	4.64	76.8	76.9	76.9	7.22	7.28	7.5	7.5	7.5	
17/06/08	1807-1820	27/Rainy	Surface	25.5	25.0	24.9	6.92	6.92	6.30	63.8	63.6	63.6	7.91	7.88	8.0	8.1	8.1	7.6
			Middle	25.1	28.1	28.1	6.91	6.92	6.30	93.9	93.8	93.8	7.52	7.55	7.0	7.0	7.0	
			Bottom	24.9	30.3	30.3	5.66	5.68	5.68	77.4	77.2	77.2	8.54	8.59	7.3	7.4	7.4	
19/06/08	0810-0825	28/Cloudy	Surface	26.3	20.6	20.6	6.69	6.67	6.39	95.6	95.3	95.3	9.83	9.85	10.2	10.4	10.4	10.3
			Middle	25.4	27.4	27.4	6.09	6.11	6.39	86.4	86.7	86.7	10.50	10.60	9.8	9.7	9.5	
			Bottom	25.4	28.2	28.2	5.73	5.72	5.72	81.3	81.1	81.1	10.60	10.6	11.0	11.0	11.0	

Mid-Flood Tide

Monitoring Station : TM-FM1

Date	Sampling Duration	Ambient Temp (°C) / Weather Condition	Monitoring Depth (m)	Temp (°C)	Salinity (ppt)		Dissolved Oxygen (mg/L)			Dissolved Oxygen Saturation (%)			Turbidity (NTU)			Suspended Solids (mg/L)		
					Value	Average	Value	Average	Depth-average	Value	Average	Depth-average	Value	Average	Depth-average	Value	Average	Depth-average
21/06/08	0819-0830	29/Sunny	Surface	29.6	23.1	6.34	6.32	89.5	89.6	9.14	9.16	8.5	8.5	9.3				
				29.4	23.0	6.30	6.12	89.7	89.6	9.18	9.16	8.5	8.5					
			Middle	29.4	23.7	6.14	6.12	86.2	86.2	9.71	9.72	9.5	9.5					
				29.2	23.8	6.10	5.70	86.1	86.2	9.72	9.72	9.5	9.5					
			Bottom	29.2	24.0	5.68	5.70	79.5	79.5	10.10	10.2	10.0	10.0					
				27.4	23.9	5.72	6.60	79.5	79.5	10.30	10.2	10.0	10.0					
24/06/08	0940-0955	31/Sunny	Surface	27.4	26.2	6.61	6.60	93.8	93.6	9.24	9.25	9.5	9.5	9.3				
				26.7	26.1	6.58	6.36	93.4	93.6	9.26	9.25	9.5	9.5					
			Middle	26.4	28.6	6.34	5.70	89.3	89.6	9.84	9.83	8.8	8.9					
				26.4	28.5	6.38	5.70	89.9	89.6	9.81	9.83	9.0	9.0					
			Bottom	26.4	29.1	5.71	6.20	80.5	80.3	10.10	10.2	9.5	9.5					
				27.0	29.2	5.68	6.20	80.0	80.3	10.20	10.2	9.5	9.5					
26/06/08	1120-1134	25/Rainy	Surface	27.0	15.6	6.19	6.20	84.8	84.9	10.80	10.9	9.7	9.6	10.2				
				26.9	15.7	6.21	6.08	85.0	84.9	10.90	10.9	9.5	9.5					
			Middle	26.9	18.7	6.10	6.08	84.7	84.6	11.50	11.7	10.0	10.0					
				27.0	18.9	6.05	5.30	84.4	84.6	11.90	11.7	10.0	10.0					
			Bottom	27.0	21.1	5.31	5.30	73.3	73.2	12.60	12.8	11.0	11.0					
				26.8	21.0	5.29	6.62	73.1	73.2	12.90	12.8	11.0	11.0					
28/06/08	1440-1455	28/Cloudy	Surface	26.8	20.6	6.64	6.62	94.9	94.6	9.02	9.03	8.5	8.5	9.3				
				26.1	20.5	6.60	5.88	94.3	94.6	9.04	9.03	8.5	8.5					
			Middle	26.1	27.8	5.87	5.82	83.9	84.1	9.94	9.94	9.5	9.5					
				25.8	27.8	5.89	5.82	84.2	84.1	9.93	9.94	9.5	9.5					
			Bottom	25.8	28.5	5.84	5.82	82.9	82.6	10.40	10.6	10.0	10.0					
				25.8	28.4	5.80	5.82	82.3	82.6	10.70	10.6	10.0	10.0					

Mid-Flood Tide



東業 檢測 顧問 有限公司
ETS-TESTCONSULT LIMITED

Monitoring Station : TM-FM2

Date	Sampling Duration	Ambient Temp (°C) / Weather Condition	Monitoring Depth (m)	Temp (°C)	Salinity (ppt)		Dissolved Oxygen (mg/L)			Dissolved Oxygen Saturation (%)			Turbidity (NTU)			Suspended Solids (mg/L)		
					Value	Average	Value	Average	Depth-average	Value	Average	Depth-average	Value	Average	Depth-average	Value	Average	Depth-average
03/06/08	1750-1805	28/Cloudy	Surface	25.4	24.6	24.7	6.68	6.66	6.47	94.8	94.5	8.89	8.90	8.2	8.4	9.3		
			Middle	24.8	28.2	6.29	6.27	89.3	89.0	9.60	9.61	8.91	9.46	8.5	9.4			
			Bottom	24.7	28.4	6.25	6.22	88.7	88.2	9.62	9.88	9.62	10.2	10.3	9.3		10.3	
05/06/08	0807-0820	23/Cloudy	Surface	26.7	19.1	19.1	6.15	6.15	6.06	86.5	86.4	10.80	10.8	10.0	10.0	11.0		
			Middle	26.6	21.6	21.6	5.97	5.98	84.0	84.0	13.50	13.4	13.0	13.0	13.0		13.0	
			Bottom	26.4	22.2	22.2	5.60	5.57	81.1	80.8	11.00	10.9	13.30	10.70	10.0		10.0	10.0
10/06/08	1204-1215	31/Sunny	Surface	28.9	22.8	22.8	6.50	6.52	6.31	91.5	91.8	9.78	9.79	9.3	9.4	9.7		
			Middle	27.8	23.1	23.2	6.09	6.10	86.0	85.9	9.87	9.89	9.5	9.6	9.5		9.6	
			Bottom	26.4	23.5	23.6	5.88	5.88	84.0	83.8	10.40	10.7	9.90	10.40	10.0		10.0	10.0
12/06/08	1420-1435	28/Cloudy	Surface	26.9	19.8	19.7	6.74	6.72	6.51	96.3	96.1	9.97	9.96	9.5	9.5	9.7		
			Middle	26.0	26.1	26.1	6.32	6.30	90.3	90.0	10.50	10.5	9.94	10.34	9.7		9.6	
			Bottom	25.7	27.5	27.5	5.82	5.81	89.6	83.0	10.40	10.6	10.50	10.70	10.0		10.0	10.0
14/06/08	1620-1632	27/Cloudy	Surface	26.4	26.2	26.3	6.53	6.52	6.13	89.4	89.3	7.14	7.16	6.8	6.9	7.2		
			Middle	25.8	28.2	28.2	5.76	5.74	78.8	78.6	7.44	7.49	7.0	7.5	7.5		7.5	
			Bottom	25.3	29.6	29.6	4.54	4.53	78.4	62.1	7.53	6.88	7.0	7.0	7.0		7.2	
17/06/08	1750-1802	27/Rainy	Surface	25.6	24.8	24.8	6.74	6.72	6.07	91.5	91.3	7.24	7.32	7.3	7.3	7.9		
			Middle	25.1	27.5	27.5	5.43	5.42	73.7	73.6	8.12	8.15	7.3	7.3	8.5		8.7	
			Bottom	24.7	30.1	30.1	4.93	4.91	66.9	66.7	7.64	7.69	7.3	7.7	8.0		7.9	
19/06/08	0750-0805	28/Cloudy	Surface	26.1	20.4	20.4	6.53	6.51	6.35	93.3	93.1	9.79	9.76	8.5	8.5	9.7		
			Middle	25.6	27.4	27.4	6.21	6.19	88.2	88.5	10.70	10.7	9.5	9.5	9.5		9.5	
			Bottom	25.4	28.1	28.2	5.87	5.88	83.3	83.5	10.80	10.7	11.0	10.80	11.0		11.0	

Mid-Flood Tide



東業 標動測 試 顧 問 有 限 公 司
ETS-TESTCONSULT LIMITED

Monitoring Station : TM-FM2

Date	Sampling Duration	Ambient Temp (°C) / Weather Condition	Monitoring Depth (m)	Temp (°C)	Salinity (ppt)		Dissolved Oxygen (mg/L)			Dissolved Oxygen Saturation (%)			Turbidity (NTU)			Suspended Solids (mg/L)		
					Value	Average	Value	Average	Depth-average	Value	Average	Value	Average	Depth-average	Value	Average	Depth-average	
21/06/08	0835-0848	29/Sunny	Surface	29.7	21.7	21.8	6.21	6.22	5.96	87.0	87.2	9.54	9.53	9.5	9.8			
					21.8		6.22			87.3		9.51		9.5				
					22.4	22.5	5.71	5.71	80.1	80.1	9.84	9.86	9.8	9.9				
24/06/08	0920-0935	31/Sunny	Bottom	28.8	22.5	23.2	5.71	5.17	5.17	80.0	71.6	9.87	10.7	10.0	9.6			
					23.2		5.14			71.4		10.50		10.0				
					23.1	26.2	5.19	6.50	5.92	71.7	92.3	10.90	8.90	8.5		8.5		
26/06/08	1139-1151	25/Rainy	Surface	26.3	26.2	26.2	6.52	6.50	6.36	92.0	83.4	8.89	9.94	10.3	9.9			
					28.5	28.5	6.20	6.22		87.4	87.6	9.57	9.58	9.8				
					28.4	29.0	6.23	5.92	5.92	87.8	83.7	9.59	9.94	10.0		10.3		
28/06/08	1420-1435	28/Cloudy	Bottom	25.8	29.0	29.0	5.94	5.92	5.92	83.1	84.2	9.92	10.5	10.0	9.5			
					16.1	16.1	6.07	6.08		83.7	83.4	9.95		8.5				
					16.0	19.8	6.09	5.51	5.79	85.3	85.3	10.90	10.8	9.5		9.5		
28/06/08	1420-1435	28/Cloudy	Surface	26.7	19.7	19.8	5.49	5.51		85.3	75.4	10.60	9.98	9.3	9.5			
					19.8	21.6	5.52	4.73		75.6	75.4	10.00	9.98	9.3				
					21.4	20.4	4.76	6.67	4.73	64.7	64.8	11.20	11.1	9.2		11.0		
28/06/08	1420-1435	28/Cloudy	Middle	26.1	21.7	21.6	4.70	4.73		64.8	64.8	11.00	10.61	10.3	9.9			
					20.4	20.4	6.69	6.67		95.6	95.3	8.87	8.88	8.5				
					20.3	27.8	6.64	6.05	6.36	94.9	86.4	8.89	9.74	8.5		8.5		
28/06/08	1420-1435	28/Cloudy	Bottom	25.8	27.8	27.8	6.07	6.05		86.8	86.4	9.72	9.69	9.8	9.5			
					27.7	28.2	6.02	5.93	5.93	86.0	84.2	9.75	10.30	10.0				
					28.2	28.2	5.95	5.93	5.93	84.4	84.2	10.30	10.60	10.0		10.0		

Mid-Flood Tide




東業德動測試顧問有限公司
ETS-TESTCONSULT LIMITED

Monitoring Station : TM-FC1

Date	Sampling Duration	Ambient Temp (°C) / Weather Condition	Monitoring Depth (m)	Temp (°C)	Salinity (ppt)		Dissolved Oxygen (mg/L)			Dissolved Oxygen Saturation (%)			Turbidity (NTU)			Suspended Solids (mg/L)		
					Value	Average	Value	Average	Depth-average	Value	Average	Value	Average	Depth-average	Value	Average	Depth-average	
03/06/08	1730-1745	28/Cloudy	Surface	25.6	24.5	24.5	6.57	6.55	6.33	93.2	92.9	8.92	8.94	8.5	8.5	9.4		
					24.4		6.52			86.0		8.95		8.5				
					28.1	28.1	6.10	6.12	6.33	86.5	86.3	9.87	9.88	10.0	10.0			
05/06/08	0826-0840	23/Cloudy	Bottom	24.5	28.4	28.4	6.14	6.12	6.12	86.5	86.3	10.40	10.6	9.8	9.8	12.3		
					28.4		6.10			86.0		10.70		9.8				
					18.7	18.7	6.08	6.09	5.96	85.0	85.0	11.80	11.9	11.5	11.5			
10/06/08	1222-1233	31/Sunny	Surface	28.6	22.2	22.3	6.41	6.39	6.18	90.8	90.8	10.40	10.5	9.5	9.5	10.6		
					22.4		6.37			90.7		10.50		9.5				
					22.7	22.8	5.94	5.96	5.27	84.7	84.8	11.50	11.7	11.0	11.0			
12/06/08	1400-1415	28/Cloudy	Bottom	25.9	23.1	23.3	5.50	5.52	5.52	77.8	77.9	12.20	12.5	11.5	11.4	9.9		
					23.4		5.53			77.9		12.80		11.3				
					19.8	19.8	6.69	6.67	6.42	95.6	95.3	10.10	10.3	10.0	10.0			
14/06/08	1600-1612	27/Cloudy	Surface	26.5	26.7	26.8	6.49	6.47	5.99	88.8	88.6	7.42	7.49	7.5	7.5	7.6		
					26.8		6.45			88.4		7.55		7.5				
					27.9	28.0	5.51	5.50	5.99	75.4	75.3	6.34	6.42	7.0	7.0			
17/06/08	1730-1742	27/Rainy	Bottom	25.4	29.8	29.8	4.83	4.81	4.81	66.1	65.9	8.28	8.31	8.2	8.4	7.4		
					29.8		4.79			65.7		8.33		8.5				
					24.5	24.5	6.87	6.86	6.27	93.3	93.2	6.92	6.90	6.0	6.2			
19/06/08	0730-0745	28/Cloudy	Surface	26.2	27.1	27.1	6.85	6.60	6.36	93.1	93.2	6.88	7.92	6.3	6.2	10.0		
					27.1		5.69	5.67	5.99	77.3	77.1	7.89	7.92	7.5	7.5			
					29.9	30.0	5.04	5.03	5.03	76.9	77.1	7.94	7.92	7.5	7.5			
19/06/08	0730-0745	28/Cloudy	Bottom	25.7	28.0	28.0	5.92	5.90	5.90	88.4	88.6	8.22	8.27	8.5	8.5	10.0		
					28.0		5.92			88.4		8.22		8.5				
					27.1	27.2	6.15	6.13	6.36	94.6	94.3	10.10	10.2	9.5	9.5			
19/06/08	0730-0745	28/Cloudy	Middle	25.7	27.2	27.2	6.15	6.13	6.13	87.9	87.6	10.70	10.8	10.0	10.0	10.0		
					27.1		6.11			87.3		10.80		10.0				
					28.0	28.0	5.92	5.90	5.90	84.6	84.3	10.90	10.8	10.5	10.5			
19/06/08	0730-0745	28/Cloudy	Bottom	25.4	27.9	28.0	5.87	5.90	5.90	83.9	84.3	10.70	10.8	10.5	10.5	10.0		
					28.0		5.87			83.9		10.70		10.5				
					27.9	27.9	5.87	5.90	5.90	83.9	84.3	10.70	10.8	10.5	10.5			

Mid-Flood Tide

Monitoring Station : TM-FC1



東業 羅動測試顧問有限公司
ETS-TESTCONSULT LIMITED

Date	Sampling Duration	Ambient Temp (°C) / Weather Condition	Monitoring Depth (m)	Temp (°C)	Salinity (ppt)		Dissolved Oxygen (mg/L)			Dissolved Oxygen Saturation (%)			Turbidity (NTU)			Suspended Solids (mg/L)		
					Value	Average	Value	Average	Depth-average	Value	Average	Value	Average	Depth-average	Value	Average	Depth-average	
21/06/08	0855-0907	29/Sunny	Surface	29.9	22.1	22.1	6.31	6.31	88.6	88.5	8.91	8.94	9.0	9.0	9.5			
					22.0	22.0	6.30	6.31	88.4	88.5	8.97	8.94	9.0	9.0				
					22.7	22.9	5.59	5.61	78.1	78.2	9.65	9.63	9.5	9.5				
24/06/08	0900-0915	31/Sunny	Bottom	28.5	23.0	23.5	5.62	5.02	78.3	70.4	9.60	11.1	10.0	10.0	9.5			
					23.5	23.5	5.01	5.02	70.4	70.4	11.10	11.00	10.0	10.0				
					25.6	25.6	6.43	6.41	91.3	91.0	9.06	9.08	9.0	9.0				
26/06/08	1158-1210	25/Rainy	Surface	26.4	27.8	27.8	6.39	6.10	90.7	86.6	9.09	10.2	10.0	10.0	11.2			
					27.8	27.8	6.12	6.10	86.9	86.6	10.10	10.2	9.3	9.4				
					28.8	28.8	5.82	5.80	86.3	81.7	10.20	10.4	9.5	10.0				
28/06/08	1400-1415	28/Cloudy	Bottom	25.9	28.7	28.8	5.78	5.88	81.4	83.4	10.30	10.5	10.3	10.3	9.6			
					15.9	16.1	6.14	6.14	85.4	85.4	11.40	11.7	10.5	10.5				
					16.2	16.2	6.13	6.14	85.3	85.4	12.00	11.7	10.5	10.5				
28/06/08	1400-1415	28/Cloudy	Middle	26.0	20.9	21.1	5.64	5.93	78.8	84.8	12.40	10.4	11.0	11.0	9.5			
					21.2	21.1	5.63	5.93	78.6	84.8	12.60	10.4	11.0	11.0				
					22.6	22.6	4.81	5.88	65.9	83.4	12.70	10.5	12.0	12.0				
28/06/08	1400-1415	28/Cloudy	Bottom	26.1	22.5	22.6	4.89	5.88	65.9	83.4	12.80	10.5	10.3	10.3	9.6			
					20.4	20.4	6.52	6.50	93.2	92.9	9.43	9.42	9.0	9.2				
					20.4	20.4	6.47	6.50	92.5	92.9	9.40	9.42	9.3	9.2				
28/06/08	1400-1415	28/Cloudy	Surface	26.8	27.7	27.7	5.95	6.21	85.0	84.8	10.20	10.4	9.5	9.5	9.6			
					27.7	27.7	5.91	6.21	84.5	84.8	10.50	10.4	9.5	9.5				
					28.2	28.2	5.90	6.21	83.7	83.4	10.40	10.4	10.2	10.3				
28/06/08	1400-1415	28/Cloudy	Surface	26.8	28.1	28.2	5.85	5.88	83.0	83.4	10.60	10.5	10.3	10.3	9.6			
					28.1	28.2	5.85	5.88	83.0	83.4	10.60	10.5	10.3	10.3				
					28.1	28.2	5.85	5.88	83.0	83.4	10.60	10.5	10.3	10.3				

Mid-Ebb Tide



東業經動測試顧問有限公司
ETS-TESTCONSULT LIMITED

Monitoring Station : TM-FC1

Date	Sampling Duration	Ambient Temp (°C) / Weather Condition	Monitoring Depth (m)	Temp (°C)	Salinity (ppt)		Dissolved Oxygen (mg/L)			Dissolved Oxygen Saturation (%)			Turbidity (NTU)			Suspended Solids (mg/L)		
					Value	Average	Value	Average	Depth-average	Value	Average	Depth-average	Value	Average	Depth-average	Value	Average	Depth-average
03/06/08	1200-1215	28/Cloudy	Surface	25.8	24.2	24.3	6.62	6.60	6.41	94.0	93.6	93.6	9.74	9.74	9.5	9.5	9.5	10.0
			Middle	25.1	27.9	27.9	6.21	6.23	88.1	88.4	10.18	10.10	10.0	10.0	10.0			
			Bottom	24.7	28.4	28.3	6.17	6.15	87.6	87.3	10.70	10.60	10.5	10.2	10.4			
05/06/08	1410-1423	25/Cloudy	Surface	26.9	19.5	19.7	6.10	6.11	6.01	85.2	85.3	85.3	12.50	12.7	10.7	10.9	12.0	
			Middle	26.7	21.5	21.5	5.91	5.92	83.4	83.3	13.47	13.50	12.0	12.0				
			Bottom	26.4	22.3	22.3	5.35	5.35	74.1	74.1	14.2	14.10	13.0	13.0				
10/06/08	1827-1840	29/Fine	Surface	27.8	22.5	22.5	6.21	6.20	6.04	87.8	87.9	87.9	10.00	10.0	9.8	9.8	10.0	
			Middle	26.2	23.0	23.0	5.86	5.88	83.2	83.3	10.68	10.50	10.0	10.0				
			Bottom	25.5	23.2	23.3	5.41	5.41	76.2	76.2	11.5	11.40	10.2	10.1				
12/06/08	0830-0845	28/Cloudy	Surface	26.4	19.4	19.4	6.43	6.42	6.26	91.9	91.7	91.7	9.89	9.88	9.5	9.7	9.8	
			Middle	25.7	25.7	25.6	6.12	6.11	87.5	87.3	10.46	10.60	10.0	10.0				
			Bottom	25.3	27.2	27.2	5.84	5.82	82.9	82.6	10.8	10.90	9.7	9.9				
14/06/08	1015-1027	27/Rainy	Surface	26.1	24.2	24.3	7.24	7.23	6.72	97.2	97.1	97.1	6.54	6.56	7.3	7.3	8.1	
			Middle	25.4	28.8	28.9	6.22	6.20	83.5	83.4	7.56	7.93	8.5	8.5				
			Bottom	25.1	28.9	28.9	5.49	5.48	73.7	73.6	8.15	8.12	8.2	8.4				
17/06/08	1200-1212	27/Rainy	Surface	26.1	23.6	23.8	7.24	7.22	6.85	98.2	98.0	98.0	8.24	8.28	8.0	8.2	8.6	
			Middle	25.4	26.5	26.3	6.49	6.48	88.0	87.9	8.65	9.11	8.5	8.5				
			Bottom	25.1	29.7	29.7	5.76	5.74	78.1	77.9	8.52	8.48	9.0	9.1				
19/06/08	1300-1315	28/Cloudy	Surface	26.6	20.2	20.2	6.40	6.42	6.24	91.5	91.8	91.8	9.89	9.92	9.3	9.4	10.3	
			Middle	26.0	27.6	27.6	6.02	6.05	86.0	86.5	10.87	11.20	10.5	10.5				
			Bottom	25.2	28.6	28.6	5.67	5.65	81.0	80.7	11.5	11.40	11.0	11.0				



Monitoring Station : TM-FC1

Date	Sampling Duration	Ambient Temp (°C) / Weather Condition	Monitoring Depth (m)	Temp (°C)	Salinity (ppt)		Dissolved Oxygen (mg/L)			Dissolved Oxygen Saturation (%)			Turbidity (NTU)			Suspended Solids (mg/L)			
					Value	Average	Value	Average	Depth-average	Value	Average	Value	Average	Depth-average	Value	Average	Value	Average	Depth-average
21/06/08	1452-1504	33/Sunny	Surface	31.2	22.6	22.6	6.19	6.20	5.86	86.7	86.8	9.20	9.18	8.9	8.8	9.0	8.8	8.9	
					22.5	23.1	6.21	5.51		86.9	77.3	9.16	9.41		9.0				
					23.1	23.1	5.51	5.51		77.3	77.3	9.41	9.41		8.8				
24/06/08	1500-1515	31/Sunny	Bottom	29.5	23.9	23.9	4.96	4.98	4.98	68.0	68.1	9.71	9.71	9.3	9.3	8.8	8.7	9.3	
					23.8	25.8	4.99	6.65		68.1	94.7	9.70	8.73		9.3				
					25.8	25.7	6.67	6.30		94.7	94.4	8.71	8.73		8.0				
26/06/08	1813-1830	25/Rainy	Surface	27.4	15.2	15.3	6.08	6.07	5.83	84.3	84.2	11.70	11.8	11.0	11.8	11.0	11.0	11.0	
					15.3	19.4	6.06	5.59		84.0	78.1	11.90	12.7						11.0
					19.4	19.6	5.60	5.59		78.1	78.1	12.50	12.7						12.0
28/06/08	0800-0815	28/Cloudy	Middle	26.8	19.6	19.5	5.57	5.96	6.19	78.0	78.1	12.80	9.80	9.5	9.4	9.5	9.5	9.4	
					20.8	20.9	4.71	5.96		65.0	65.1	13.00	13.0						12.3
					21.0	20.9	4.72	5.97		65.2	65.1	12.90	13.0						12.5
28/06/08	0800-0815	28/Cloudy	Bottom	25.7	20.6	20.7	6.43	6.42	5.56	91.9	91.7	8.92	8.94	8.8	8.8	8.8	8.8	8.8	
					20.7	27.4	6.40	5.96		91.5	85.1	8.95	9.80						8.8
					27.4	27.3	5.94	5.97		84.9	85.1	9.79	9.80						9.5
28/06/08	0800-0815	28/Cloudy	Bottom	25.7	28.1	28.1	5.57	5.56	5.56	79.6	79.4	10.60	10.8	10.0	10.0	10.0	10.0	10.0	
					28.1	28.1	5.54	5.56		79.2	79.4	10.90	10.8						10.0
					28.1	28.1	5.54	5.56		79.2	79.4	10.90	10.8						10.0

Mid-Ebb Tide



東業 繼 動 測 試 顧 問 有 限 公 司
ETS-TESTCONSULT LIMITED

Monitoring Station : TM-FM1

Date	Sampling Duration	Ambient Temp (°C)/ Weather Condition	Monitoring Depth (m)	Temp (°C)	Salinity (ppt)		Dissolved Oxygen (mg/L)			Dissolved Oxygen Saturation (%)			Turbidity (NTU)			Suspended Solids (mg/L)		
					Value	Average	Value	Average	Depth-average	Value	Average	Depth-average	Value	Average	Depth-average	Value	Average	Depth-average
03/06/08	1220-1235	28/Cloudy	Surface	25.8	24.4	24.4	6.74	6.72	6.53	95.7	95.4	95.4	9.20	9.22	8.8	8.9	9.3	
			Middle	24.9	27.8	27.8	6.36	6.35	6.53	95.1	90.1	90.1	9.23	9.80	9.0	9.2		
			Bottom	24.5	28.3	28.3	6.33	6.13	6.13	89.8	86.4	86.4	9.81	10.4	9.3	9.8		
05/06/08	1351-1403	25/Cloudy	Surface	27.4	19.4	19.5	6.17	6.17	6.10	87.0	87.1	87.1	12.00	12.2	10.3	10.4	11.1	
			Middle	26.6	22.0	22.1	6.02	6.03	6.10	85.7	85.6	85.6	12.40	11.8	10.5	11.0		
			Bottom	26.5	22.5	22.4	5.57	5.56	5.56	85.5	77.1	77.1	12.00	12.6	11.0	12.0		
10/06/08	1808-1820	29/Fine	Surface	28.1	22.9	23.0	6.35	6.35	6.22	90.3	90.4	90.4	10.40	10.40	9.5	9.5	9.7	
			Middle	27.3	23.2	23.2	6.10	6.09	6.22	87.0	86.9	86.9	9.68	9.69	9.5	9.5		
			Bottom	26.1	23.4	23.4	5.85	5.86	5.86	86.8	83.5	83.5	9.70	11.3	10.0	10.0		
12/06/08	0850-0905	28/Cloudy	Surface	26.4	19.6	19.7	6.52	6.55	6.31	93.9	93.6	93.6	9.72	9.74	9.2	9.4	9.6	
			Middle	25.6	25.6	25.6	6.09	6.08	6.31	87.0	86.8	86.8	10.40	10.4	9.5	9.5		
			Bottom	25.4	27.4	27.4	5.88	5.86	5.86	84.0	83.8	83.8	10.30	10.7	10.0	10.0		
14/06/08	1035-1047	27/Rainy	Surface	25.9	24.8	24.8	7.18	7.16	6.62	96.4	96.2	96.2	8.34	8.26	7.8	7.9	7.2	
			Middle	25.6	29.2	29.2	6.08	6.07	6.62	96.0	81.5	81.5	8.17	6.62	8.0	7.0		
			Bottom	25.2	29.7	29.7	5.72	5.70	5.70	81.6	76.6	76.6	6.54	7.15	7.0	7.0		
17/06/08	1220-1232	27/Rainy	Surface	25.8	24.7	24.7	7.06	7.07	6.64	95.8	95.9	95.9	8.02	8.05	7.5	7.5	7.9	
			Middle	25.2	27.0	27.0	6.23	6.21	6.64	84.5	84.3	84.3	7.46	7.50	7.5	7.5		
			Bottom	24.9	29.4	29.4	5.34	5.33	5.33	84.1	72.3	72.3	7.53	9.33	8.5	8.7		
19/06/08	1320-1335	28/Cloudy	Surface	26.7	20.4	20.4	6.38	6.36	6.14	91.2	90.9	90.9	9.76	9.75	9.5	9.5	9.6	
			Middle	25.9	27.8	27.8	5.94	5.92	6.14	84.9	84.6	84.6	10.40	10.3	10.0	10.0		
			Bottom	25.3	28.6	28.6	5.88	5.86	5.86	83.4	83.2	83.2	10.60	10.7	9.3	9.4		

Mid-Ebb Tide



東業機動測試顧問有限公司
ETS-TESTCONSULT LIMITED

Monitoring Station : TM-FM1

Date	Sampling Duration	Ambient Temp (°C) / Weather Condition	Monitoring Depth (m)	Temp (°C)	Salinity (ppt)		Dissolved Oxygen (mg/L)			Dissolved Oxygen Saturation (%)			Turbidity (NTU)			Suspended Solids (mg/L)		
					Value	Average	Value	Average	Depth-average	Value	Average	Value	Average	Depth-average	Value	Average	Depth-average	
21/06/08	1432-1445	33/Sunny	Surface	31.2	22.1	22.2	6.08	6.09	5.94	85.8	85.9	10.20	10.10	10.0	10.1			
					22.2	23.1	6.10	5.78	81.4	9.89	10.00	9.5						
					23.2	23.2	5.80	81.6	9.91	9.4								
24/06/08	1520-1535	31/Sunny	Surface	27.7	23.6	23.6	5.20	5.21	5.21	72.4	72.5	10.80	10.90	11.0	10.0			
					23.5	26.4	6.74	6.72	95.7	9.07	10.0	10.0						
					26.4	26.4	6.70	6.29	95.1	9.09	10.0	10.0						
26/06/08	1755-1806	25/Rainy	Surface	27.5	15.8	15.8	6.05	6.08	5.88	84.0	84.1	11.20	11.3	11.0	10.2			
					15.7	18.9	5.71	5.69	79.4	10.50	11.0	9.5						
					19.2	19.2	5.67	5.81	79.5	10.60	11.15	9.5						
28/06/08	0820-0835	28/Cloudy	Surface	26.4	21.2	21.1	4.54	4.54	4.54	63.7	63.7	11.40	11.7	10.0	9.9			
					21.0	20.8	4.53	6.55	83.2	9.07	10.0	8.8						
					20.7	20.7	6.52	6.18	83.0	9.04	10.0	8.5						
28/06/08	0820-0835	28/Cloudy	Middle	25.9	27.5	27.5	5.82	5.81	6.18	82.7	83.0	9.94	9.94	10.0	10.0			
					27.4	27.4	5.79	5.61	82.7	9.93	10.0	10.0						
					28.2	28.2	5.62	5.61	80.3	10.10	10.0	11.0						
28/06/08	0820-0835	28/Cloudy	Bottom	25.6	28.2	28.2	5.59	5.61	5.61	79.9	80.1	10.20	10.2	11.0	11.0			
					28.2	28.2	5.59	5.61	79.9	10.20	11.0	11.0						
					28.2	28.2	5.59	5.61	79.9	10.20	11.0	11.0						

Mid-Ebb Tide



東業機動測試顧問有限公司
ETS-TESTCONSULT LIMITED

Monitoring Station : TM-FM2

Date	Sampling Duration	Ambient Temp (°C) / Weather Condition	Monitoring Depth (m)	Temp (°C)	Salinity (ppt)		Dissolved Oxygen (mg/L)			Dissolved Oxygen Saturation (%)			Turbidity (NTU)			Suspended Solids (mg/L)		
					Value	Average	Value	Average	Depth-average	Value	Average	Depth-average	Value	Average	Depth-average	Value	Average	Depth-average
03/06/08	1240-1255	28/Cloudy	Surface	25.7	24.6	24.6	6.69	6.67	6.55	94.9	94.7	8.87	8.88	8.5	8.5	9.3		
			Middle	24.8	28.0	6.65	6.43	6.55	94.4	91.2	8.89	9.53	8.5	9.5				
			Bottom	24.7	28.4	6.45	6.22	6.22	91.5	88.3	9.56	10.10	10.0	10.0	10.0			
05/06/08	1336-1347	25/Cloudy	Surface	27.1	19.0	19.1	6.14	6.15	6.08	86.7	86.8	10.90	11.0	9.8	9.9	11.1		
			Middle	27.7	20.3	20.1	6.02	6.02	6.08	86.8	85.4	11.00	11.7	11.3	11.4			
			Bottom	26.5	21.3	20.4	6.01	5.82	5.82	85.4	80.5	11.60	12.4	11.5	12.0			
10/06/08	1750-1803	29/Fine	Surface	28.0	22.1	22.1	5.83	6.22	6.15	80.4	88.4	12.40	8.53	8.0	8.1	9.0		
			Middle	27.6	22.4	22.3	6.08	6.09	6.15	80.5	86.5	8.52	9.13	9.0	9.0			
			Bottom	26.5	22.8	22.4	6.09	5.60	5.60	86.4	82.1	9.12	12.1	10.0	10.0			
12/06/08	0910-0925	28/Cloudy	Surface	26.4	19.8	19.8	5.60	6.47	6.32	82.1	92.5	12.00	9.62	9.2	9.1	9.4		
			Middle	25.6	25.9	25.9	6.45	6.16	6.32	92.8	88.1	9.63	10.2	9.0	9.9			
			Bottom	25.4	27.4	27.4	6.14	5.78	5.78	88.3	82.1	10.20	10.3	9.7	10.0			
14/06/08	1052-1104	27/Rainy	Surface	26.0	25.8	25.6	5.77	7.52	7.12	81.9	101.0	10.40	7.06	6.3	6.3	7.2		
			Middle	25.3	29.0	29.0	7.51	6.72	7.12	100.9	90.3	7.09	7.50	6.3	7.9			
			Bottom	25.0	29.8	29.8	6.70	5.83	5.83	90.1	78.3	7.47	6.50	7.7	7.4			
17/06/08	1237-1249	27/Rainy	Surface	25.9	24.4	24.4	5.84	7.14	6.59	78.4	96.9	6.46	8.88	8.5	8.5	8.1		
			Middle	25.4	27.2	27.2	7.16	6.04	6.59	97.1	82.0	8.84	8.15	8.5	8.4			
			Bottom	25.0	29.6	29.6	5.82	5.64	5.64	96.7	76.6	8.11	7.70	8.3	7.4			
19/06/08	1340-1355	28/Cloudy	Surface	26.8	20.6	20.6	5.66	6.49	6.27	76.4	92.8	7.72	9.92	9.5	9.5	9.7		
			Middle	25.9	27.8	27.8	6.51	6.05	6.27	93.0	85.9	9.93	10.4	10.0	10.0			
			Bottom	25.3	28.5	28.4	6.47	5.60	5.60	92.5	79.5	10.40	10.5	10.0	9.7			

Mid-Ebb Tide



東業檢測顧問有限公司
ETS-TESTCONSULT LIMITED

Monitoring Station : TM-FM2

Date	Sampling Duration	Ambient Temp (°C) / Weather Condition	Monitoring Depth (m)	Temp (°C)	Salinity (ppt)		Dissolved Oxygen (mg/L)			Dissolved Oxygen Saturation (%)			Turbidity (NTU)			Suspended Solids (mg/L)		
					Value	Average	Value	Average	Depth-average	Value	Average	Value	Average	Value	Depth-average	Value	Average	Depth-average
21/06/08	1416-1428	33/Sunny	Surface	31.4	23.4	23.4	6.17	6.19	6.14	86.1	86.2	9.54	9.52	9.5	9.5	9.4		
					23.3	23.6	6.20	6.09	86.3	85.2	9.50	9.69	9.5	8.8				
					23.7	23.5	6.08	6.09	85.3	85.1	9.70	9.67	9.0	9.0				
24/06/08	1540-1555	31/Sunny	Bottom	30.3	24.0	24.3	5.64	5.62	5.62	80.4	80.2	10.40	10.5	9.7	9.9	9.6		
					24.5	26.5	5.60	6.76	6.55	80.0	96.0	10.60	9.56	9.3				
					26.4	26.5	6.78	6.74	9.3	95.7	9.53	9.3	9.3					
26/06/08	1736-1750	25/Rainy	Surface	26.9	15.3	15.3	6.14	6.12	6.07	85.7	85.6	12.40	12.6	9.7	11.1			
					15.2	18.3	6.10	6.02	85.4	81.9	12.70	12.8	10.0					
					18.4	18.2	6.02	6.02	81.9	81.8	12.60	12.90	11.3	11.5				
28/06/08	0840-0855	28/Cloudy	Bottom	26.4	20.6	20.6	5.40	5.41	5.41	75.1	75.1	12.00	12.1	12.0	9.7			
					20.6	21.2	5.41	6.38	6.16	75.0	91.5	12.10	9.53	9.4				
					21.2	21.2	6.40	5.95	9.88	91.5	9.52	9.3	9.3					
28/06/08	0840-0855	28/Cloudy	Middle	25.9	27.6	27.7	5.96	5.95	5.95	85.2	85.0	9.86	9.85	9.5	9.7			
					27.7	28.4	5.93	5.77	5.77	84.7	82.4	9.84	10.3	9.8				
					28.4	28.4	5.74	5.77	5.77	82.0	82.4	10.40	10.3	10.0				
28/06/08	0840-0855	28/Cloudy	Bottom	25.7	28.4	28.4	5.79	5.77	5.77	82.7	82.4	10.10	10.3	10.0	9.7			
					28.4	28.4	5.79	5.77	5.77	82.7	82.4	10.10	10.3	10.0				
					28.4	28.4	5.79	5.77	5.77	82.7	82.4	10.10	10.3	10.0				

Mid-Ebb Tide

Monitoring Station : TM-FC2

Date	Sampling Duration	Ambient Temp (°C) / Weather Condition	Monitoring Depth (m)	Temp (°C)	Salinity (ppt)		Dissolved Oxygen (mg/L)			Dissolved Oxygen Saturation (%)			Turbidity (NTU)			Suspended Solids (mg/L)		
					Value	Average	Value	Average	Depth-average	Value	Average	Value	Average	Depth-average	Value	Average	Value	Average
03/06/08	1300-1315	28/Cloudy	Surface	25.7	24.6	24.6	6.77	6.78	6.63	96.1	96.3	8.74	8.73	8.8	8.9	9.6		
			Middle	24.8	28.1	6.49	6.47	6.63	91.2	9.67	9.43	9.8	9.9					
			Bottom	24.8	28.4	6.34	6.32	6.32	89.1	9.89	9.90	10.0	10.0					
05/06/08	1315-1328	25/Cloudy	Surface	27.3	19.7	19.7	6.07	6.08	6.00	85.8	85.9	11.40	11.6	11.0	12.0			
			Middle	27.1	20.5	5.93	5.93	6.00	83.1	12.20	12.3	13.0	13.0					
			Bottom	26.7	21.4	5.74	5.74	5.74	80.1	12.80	12.9	12.0	12.0					
10/06/08	1730-1743	29/Fine	Surface	28.2	21.4	21.4	6.22	6.23	6.16	89.4	89.5	10.70	10.6	9.3	10.4			
			Middle	27.7	22.0	6.10	6.10	6.16	87.2	11.70	11.8	10.0	10.0					
			Bottom	26.5	22.4	5.81	5.83	5.83	85.0	13.10	13.2	12.0	12.0					
12/06/08	0930-0945	28/Cloudy	Surface	26.3	19.8	19.8	6.60	6.58	6.38	94.3	94.0	9.27	9.28	8.8	9.5			
			Middle	25.6	26.0	6.21	6.19	6.38	88.1	10.10	10.3	9.0	9.5					
			Bottom	25.4	27.5	5.94	5.96	5.96	84.3	10.40	10.5	10.0	10.0					
14/06/08	1112-1124	27/Rainy	Surface	26.2	24.9	24.9	7.36	7.34	6.84	98.8	98.6	8.31	8.35	8.0	8.0			
			Middle	25.5	29.2	6.35	6.34	6.84	85.3	8.20	8.23	8.2	8.1					
			Bottom	25.1	29.6	6.33	5.58	5.58	75.2	7.44	7.48	8.3	8.4					
17/06/08	1257-1309	27/Rainy	Surface	26.2	24.1	24.1	7.33	7.32	6.77	99.4	99.3	9.14	9.18	8.5	8.8			
			Middle	25.3	27.3	6.24	6.22	6.77	84.6	7.83	7.87	8.5	8.5					
			Bottom	25.0	29.0	5.32	5.31	5.31	72.2	8.24	8.26	9.3	9.4					
19/06/08	1400-1415	28/Cloudy	Surface	26.8	20.6	20.6	6.59	6.58	6.34	94.2	94.0	9.59	9.59	9.7	9.8			
			Middle	25.8	27.7	6.11	6.10	6.34	87.3	10.10	10.2	10.0	10.0					
			Bottom	25.4	28.6	5.79	5.77	5.77	82.2	10.40	10.3	10.0	10.0					

Mid-Ebb Tide



東業機動測試顧問有限公司
ETS-TESTCONSULT LIMITED

Monitoring Station : TM-FC2

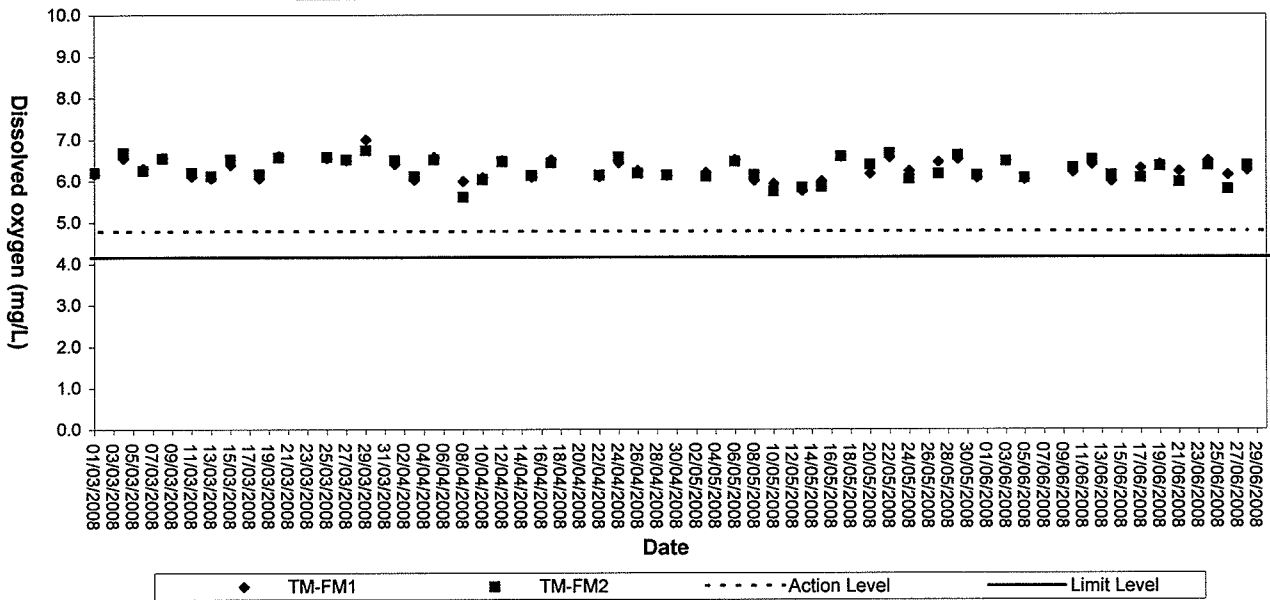
Date	Sampling Duration	Ambient Temp (°C) / Weather Condition	Monitoring Depth (m)	Temp (°C)	Salinity (ppt)		Dissolved Oxygen (mg/L)			Dissolved Oxygen Saturation (%)			Turbidity (NTU)			Suspended Solids (mg/L)		
					Value	Average	Value	Average	Depth-average	Value	Average	Value	Average	Depth-average	Value	Average	Depth-average	
21/06/08	1400-1410	33/Sunny	Surface	31.3	22.9	22.9	6.07	6.06		84.9	84.9	10.70	10.8	10.5	10.5			
					22.8	22.8	6.05		84.9	10.90		10.5						
					23.1	23.2	5.57	5.58	80.0	10.00	10.70	11.0	11.0					
24/06/08	1600-1615	31/Sunny	Middle	30.7	23.2	23.2	5.59	5.58	80.1	80.1	10.10	10.1	11.0	11.0	10.6			
					23.8	23.8	5.10	5.11	70.4	11.40	11.3	10.2	10.4					
					23.7	23.7	5.11		70.5	11.10		10.5						
26/06/08	1715-1728	25/Rainy	Surface	26.4	26.4	26.4	6.85	6.83	97.2	97.0	9.02	9.04	9.7	9.9	8.4			
					26.4	26.4	6.81		96.7	9.05		8.2						
					28.5	28.5	6.49	6.48	92.1	9.49	9.40	9.3	9.3					
28/06/08	0900-0915	28/Cloudy	Middle	26.8	28.4	28.4	6.46	6.48	91.7	91.9	9.50	9.50	10.0	10.5	9.9	10.1		
					29.0	29.1	5.86	5.84	82.6	9.67	9.68	9.0	9.0					
					29.1	29.1	5.81		82.3	9.69		9.7						
28/06/08	0900-0915	28/Cloudy	Bottom	26.4	16.0	16.1	6.12	6.12	84.5	84.5	10.50	10.3	10.0	10.5	10.5			
					16.1	16.1	6.11		84.4	10.00		9.7						
					19.3	19.4	6.02	6.02	81.7	9.99	10.48	10.0	10.0					
28/06/08	0900-0915	28/Cloudy	Bottom	26.5	20.3	20.4	5.87	5.84	81.5	81.6	9.96	9.98	10.5	10.5	10.5			
					20.4	20.4	5.80		80.4	10.90	11.2	10.5	10.5					
					21.0	21.0	6.59	6.57	94.2	8.80	8.82	8.5	8.5					
28/06/08	0900-0915	28/Cloudy	Surface	26.4	20.9	21.0	6.55	6.57	93.6	93.9	8.83	8.82	8.5	8.5				
					27.7	27.7	5.99	5.97	85.6	9.57	9.55	9.8	9.9					
					27.7	27.7	5.95		85.0	9.53	9.44	10.0	10.0					
28/06/08	0900-0915	28/Cloudy	Bottom	25.7	28.4	28.4	5.68	5.70	81.2	81.4	9.98	9.96	10.5	10.5	9.6			
					28.3	28.3	5.71		81.6	9.94		10.5	10.5					
					28.4	28.4	5.68		81.2	9.98		10.5	10.5					

Appendix C3

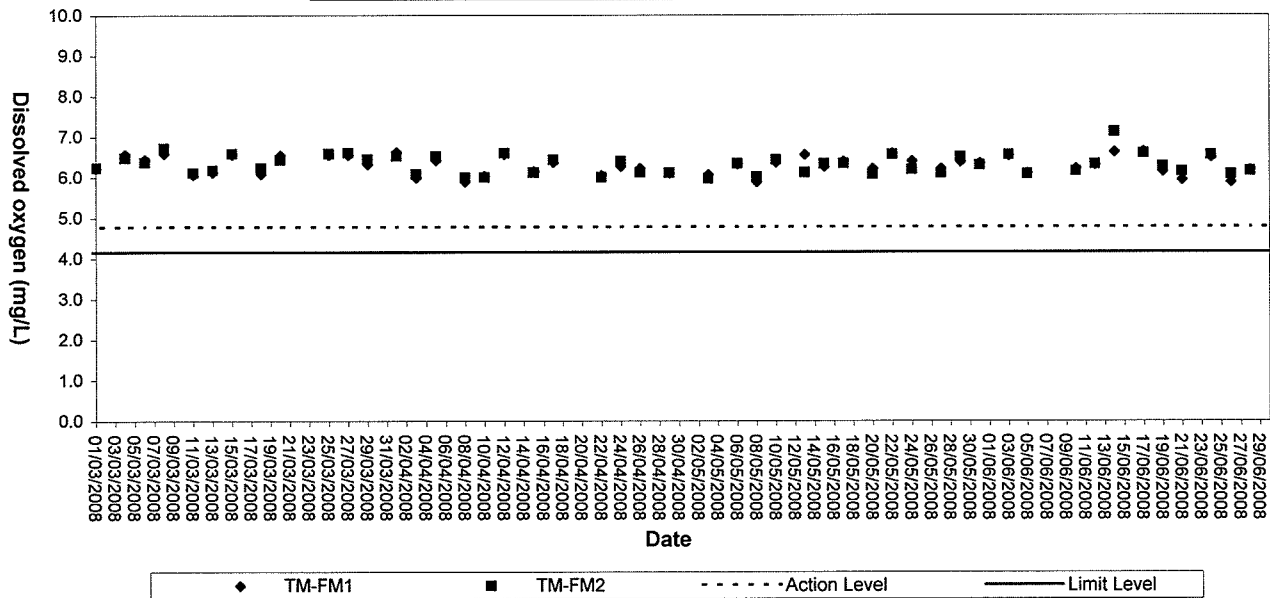
Graphical Plots of Impact Marine Water Quality Monitoring Data



Dissolved Oxygen (Surface & Middle) at Mid-Flood Tide

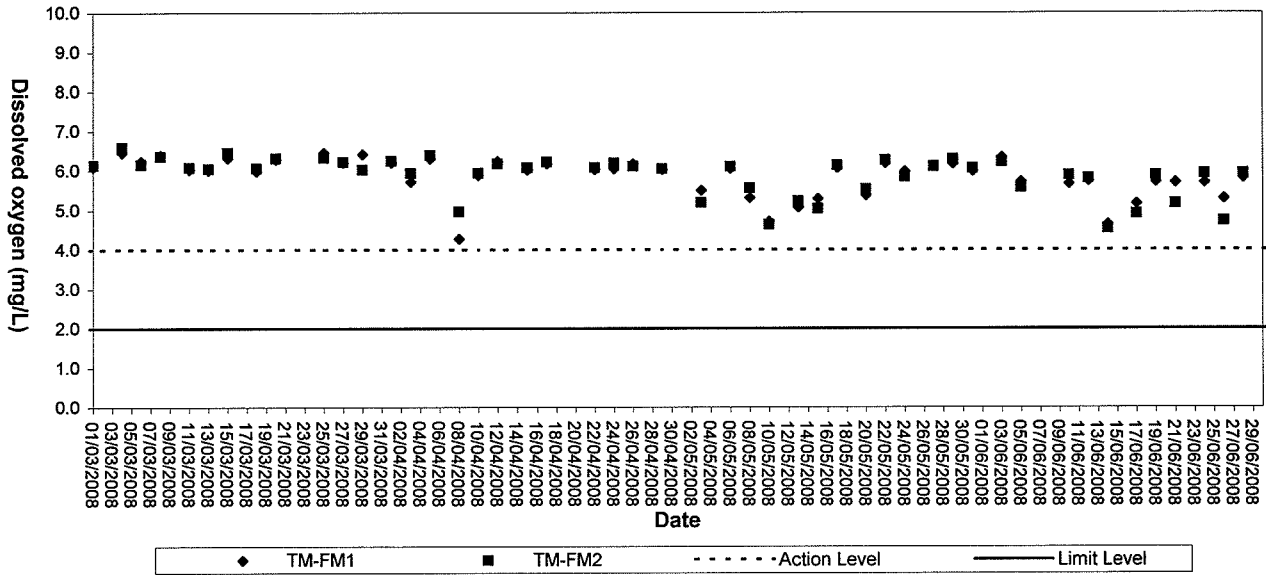


Dissolved Oxygen (Surface & Middle) at Mid-Ebb Tide

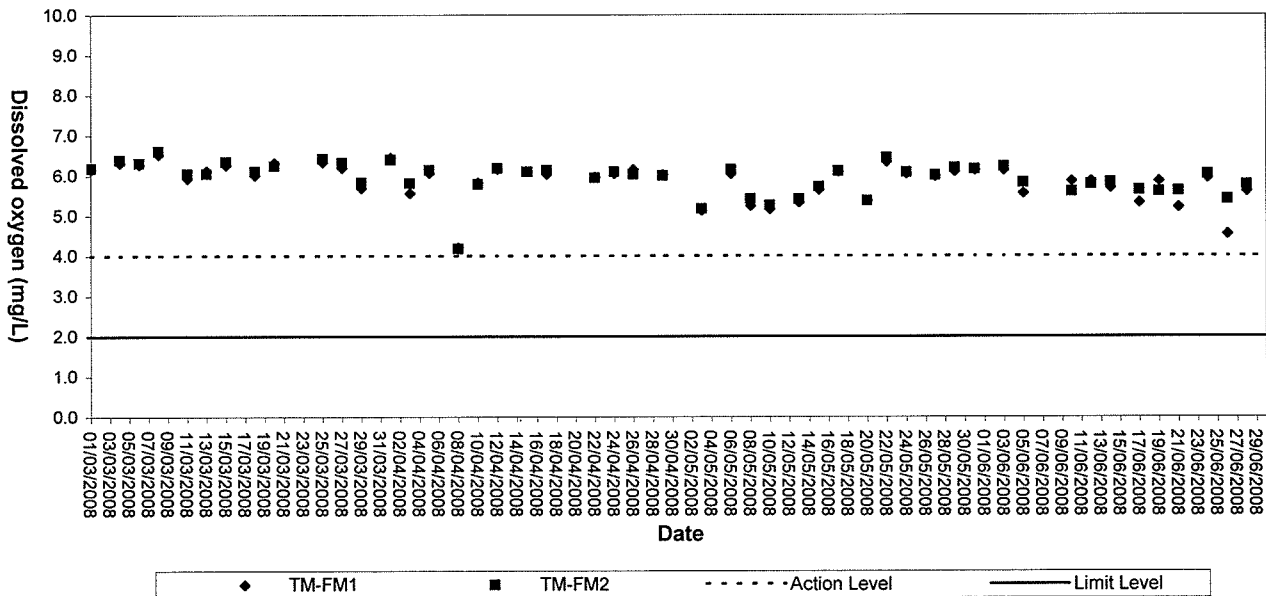




Dissolved Oxygen (Bottom) at Mid-Flood Tide

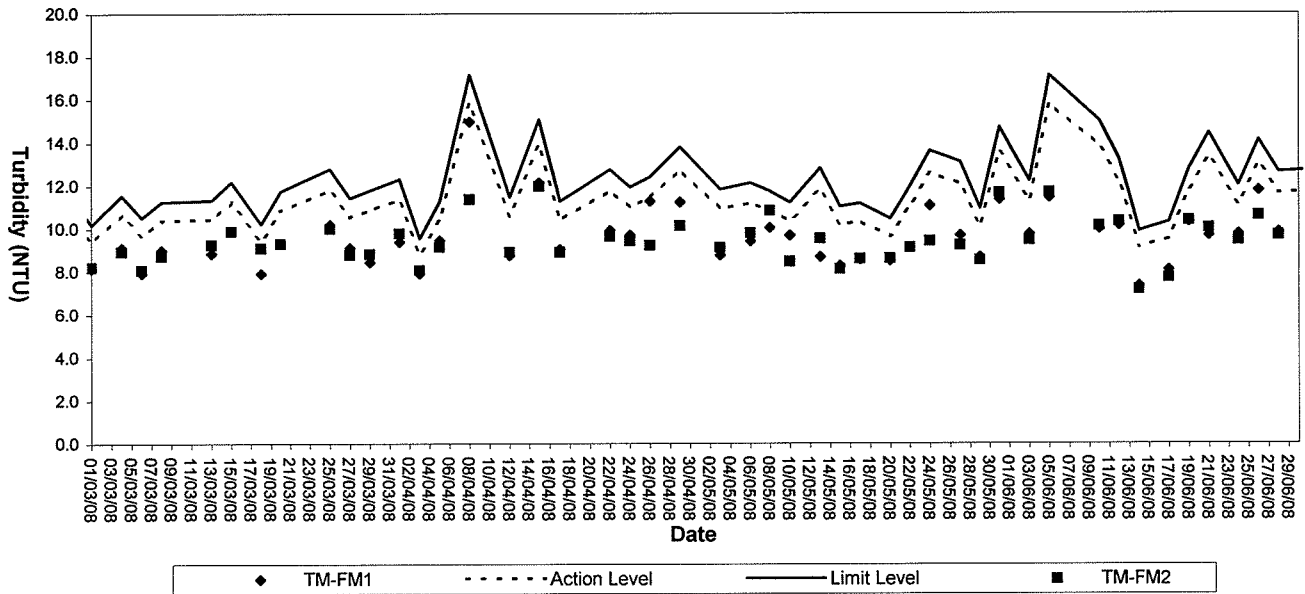


Dissolved Oxygen (Bottom) at Mid-Ebb Tide

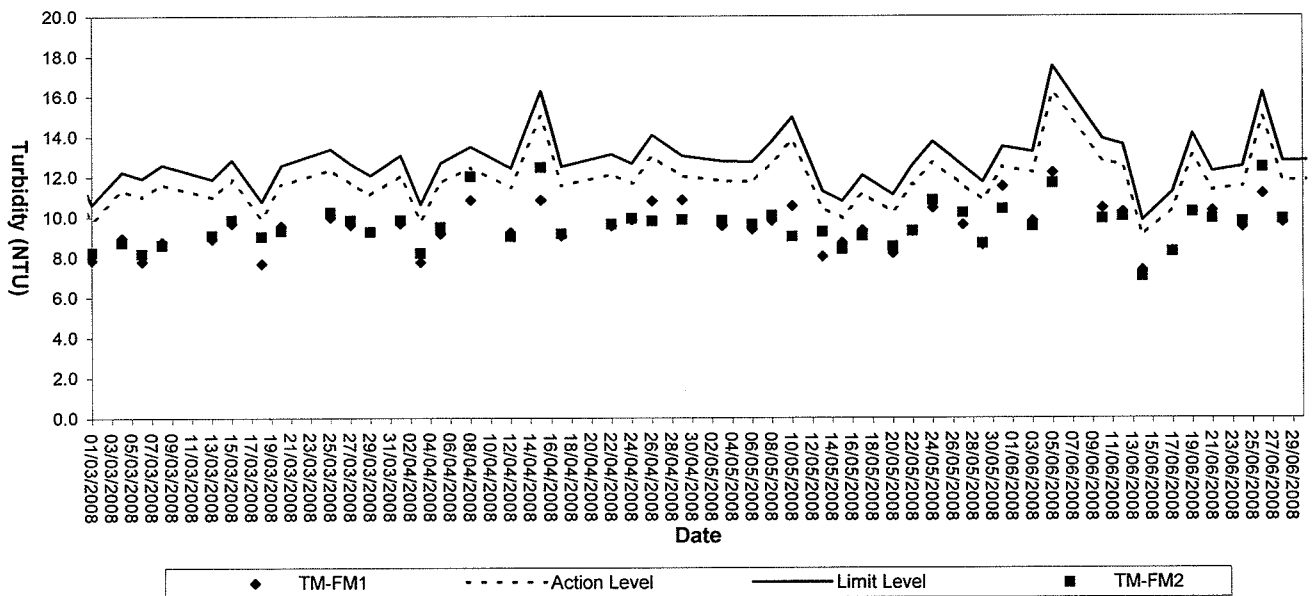




Turbidity (Depth-average) at Mid-Flood Tide

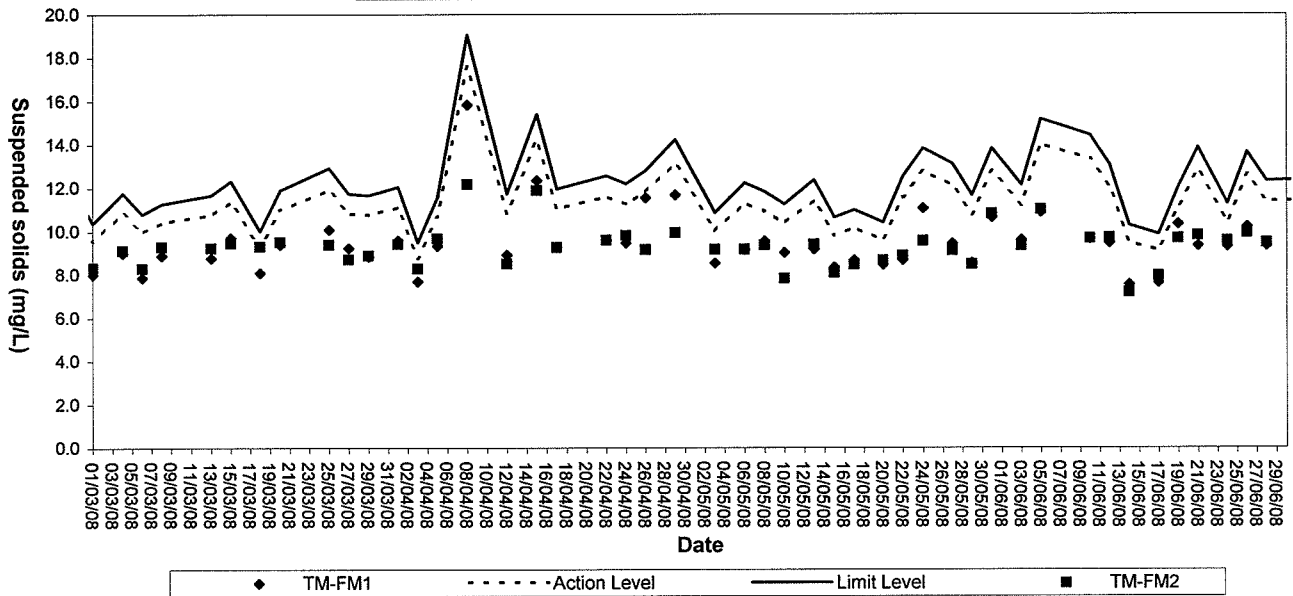


Turbidity (Depth-average) at Mid-Ebb Tide

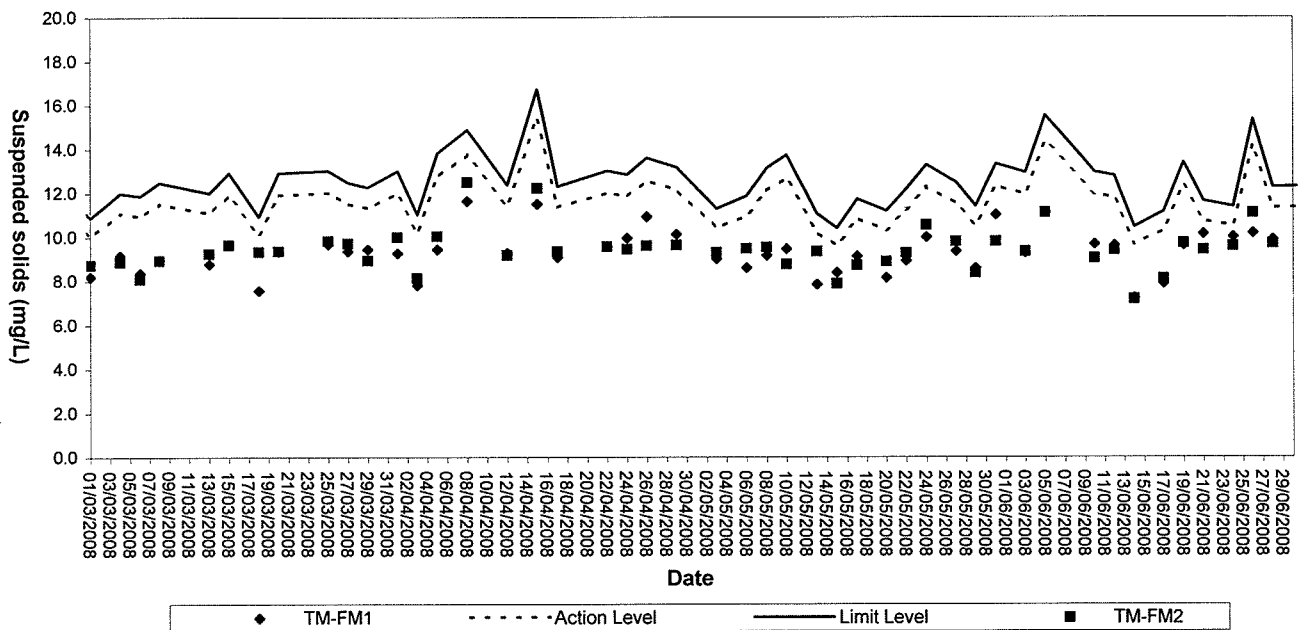




Suspended solids (Depth-average) at Mid-Flood Tide



Suspended Solids (Depth-average) at Mid-Ebb Tide





Appendix D1

Calibration Certificates for Impact Noise Monitoring Equipments



Calibration Certificate

Certificate No. **81355**

Page 1 of 2 Pages

Customer : ETS-Testconsult Limited

Address : 8/F., Block B, Veristrong Industrial Centre, 34-36 Au Pui Wan St., Fotan, Hong Kong.

Order No. : Q80566

Date of receipt : 1-Apr-08

Item Tested

Description : Sound Level Calibrator

Manufacturer : Rion

Model : NC-73

Serial No. : 10196943

Test Conditions

Date of Test : 3-Apr-08

Supply Voltage : --

Ambient Temperature : (23 ± 3)°C

Relative Humidity : (50 ± 25) %

Test Specifications

Calibration check.

Calibration procedure : F21, Z02.

Test Results

All results were within the manufacturer's specification.


The results are shown in the attached page(s).


Main Test equipment used:

<u>Equipment No.</u>	<u>Description</u>	<u>Cert. No.</u>	<u>Due Date</u>	<u>Traceable to</u>
S014	Spectrum Analyzer	73602	7-Jul-08	NIM-PRC & SCL-HKSAR
S024	Sound Level Calibrator	71791	16-Jul-08	NIM-PRC & SCL-HKSAR
S041	Universal Counter	73453	22-Aug-08	SCL-HKSAR

The values given in this Calibration Certificate only relate to the values measured at the time of the test and any uncertainties quoted will not include allowance for the equipment long term drift, variations with environmental changes, vibration and shock during transportation, overloading, mis-handling, or the capability of any other laboratory to repeat the measurement. Hong Kong Calibration Ltd. shall not be liable for any loss or damage resulting from the use of the equipment.

The test equipment used for calibration are traceable to International System of Units (SI).
The test results apply to the above Unit-Under-Test only

Calibrated by : 
Dorothy Cheuk

Approved by : 
Steve Kwan

Date: 3-Apr-08



Calibration Certificate

Certificate No. 81355

Page 2 of 2 Pages

Results :

1. Level Accuracy (at 1 kHz)

UUT Nominal Value	Measured Value	Mfr's Spec.
94 dB	94.0 dB	± 1 dB

Uncertainty : ± 0.1 dB

2. Frequency Accuracy

UUT Nominal Value	Measured Value	Mfr's Spec.
1 kHz	0.990 8 kHz	± 2 %

Uncertainty : ± 0.1 %

3. Level Stability : 0.0 dB

Uncertainty : ± 0.01 dB

4. Total Harmonic Distortion : < 0.1 %

Mfr's Spec. : < 3 %

Uncertainty : ± 2.3 % of reading

Remark : 1. UUT : Unit-Under-Test

2. The uncertainty claimed is for a confidence probability of not less than 95%.

3. The above measured values are the mean of 3 measurement.

4. Atmospheric Pressure : 1 005 hPa

----- END -----



Calibration Certificate

Certificate No. **81354**

Page **1** of **4** Pages

Customer : ETS-Testconsult Limited

Address : 8/F., Block B, Veristrong Industrial Centre, 34-36 Au Pui Wan St., Fotan, Hong Kong.

Order No. : Q80566

Date of receipt : 1-Apr-08

Item Tested

Description : Precision Integrating Sound Level Meter

Manufacturer : Rion

Model : NL-31

Serial No. : 00110024

Test Conditions

Date of Test : 3-Apr-08

Supply Voltage : --

Ambient Temperature : (23 ± 3)°C

Relative Humidity : (50 ± 25) %

Test Specifications

Calibration check.

Calibration procedure : Z01.

Test Results

All results were within the IEC 651 Type 1 & IEC 804 Type 1 specification.

The results are shown in the attached page(s).


Main Test equipment used:


<u>Equipment No.</u>	<u>Description</u>	<u>Cert. No.</u>	<u>Due Date</u>	<u>Traceable to</u>
S017	Multi-Function Generator	C081456	18-Mar-09	SCL-HKSAR
S024	Sound Level Calibrator	71791	16-Jul-08	NIM-PRC & SCL-HKSAR

The values given in this Calibration Certificate only relate to the values measured at the time of the test and any uncertainties quoted will not include allowance for the equipment long term drift, variations with environmental changes, vibration and shock during transportation, overloading, mis-handling, or the capability of any other laboratory to repeat the measurement. Hong Kong Calibration Ltd. shall not be liable for any loss or damage resulting from the use of the equipment.

The test equipment used for calibration are traceable to International System of Units (SI).

The test results apply to the above Unit-Under-Test only

Calibrated by : 
Dorothy Cheuk

Approved by : 
Steve Kwan

Date: 3-Apr-08

This Certificate is issued by:

Hong Kong Calibration Ltd.

Unit 8B, 24/F., Well Fung Industrial Centre, No. 58-76, Ta Chuen Ping Street, Kwai Chung, NT, Hong Kong.

Tel: 2425 8801 Fax: 2425 8646



Calibration Certificate

Certificate No. 81354

Page 2 of 4 Pages

Results :

1. SPL Accuracy

UUT Setting			Applied Value (dB)	UUT Reading (dB)
Level Range (dB)	Weight	Response		
20 – 100	L _A	Fast	94.03	94.0
		Slow		94.0
	L _C L _p	Fast		94.0
		Fast		94.1
		Fast		94.1
30 – 120	L _A	Fast	94.03	94.0
		Slow		93.9
	L _C L _p	Fast		94.0
		Fast		94.0
30 – 120	L _A	Fast	113.97	114.0
		Slow		113.9
	L _C L _p	Fast		113.9
		Fast		113.9

IEC 651 Type 1 Spec. : ± 0.7 dB
Uncertainty : ± 0.1 dB

2. **Level Stability** : 0.0 dB
IEC 651 Type 1 Spec. : ± 0.3 dB
Uncertainty : ± 0.01 dB



Calibration Certificate

Certificate No. 81354

Page 3 of 4 Pages

3. Linearity

3.1 Level Linearity

UUT Range	Applied Value (dB)	UUT Reading (dB)	Variation (dB)	IEC 651 Type 1 Spec. (Primary Indicator Range)
130	114.0	114.1	+ 0.1	± 0.7 dB
130	104.0	104.0	0.0	
120	94.0	94.0 (Ref.)	--	
110	84.0	84.1	+ 0.1	
100	74.0	74.0	0.0	
90	64.0	64.1	+ 0.1	
80	54.0	54.2	+ 0.2	

Uncertainty : ± 0.1 dB

3.2 Differential level linearity

UUT Range	Applied Value (dB)	UUT Reading (dB)	Variation (dB)	IEC 651 Type 1 Spec.
120	84.0	84.0	0.0	± 0.4 dB
	94.0	94.0 (Ref.)	--	
	95.0	95.1	+ 0.1	± 0.2 dB
	104.0	104.0	0.0	± 0.3 dB
	105.0	105.0	0.0	± 1.0 dB

Uncertainty : ± 0.1 dB

4. Frequency Weighting

A weighting

Frequency	Attenuation (dB)	IEC 651 Type 1 Spec.
31.5 Hz	- 39.7	- 39.4 dB, ± 1.5 dB
63 Hz	- 26.3	- 26.2 dB, ± 1.5 dB
125 Hz	- 16.2	- 16.1 dB, ± 1 dB
250 Hz	- 8.7	- 8.6 dB, ± 1 dB
500 Hz	- 3.3	- 3.2 dB, ± 1 dB
1 kHz	0.0 (Ref.)	0 dB, ± 1 dB
2 kHz	+ 1.4	+ 1.2 dB, ± 1 dB
4 kHz	+ 1.2	+ 1.0 dB, ± 1 dB
8 kHz	- 1.0	- 1.1 dB, + 1.5 dB ~ - 3 dB
16 kHz	- 6.6	- 6.6 dB, + 3 dB ~ ∞

Uncertainty : ± 0.1 dB



Calibration Certificate

Certificate No. 81354

Page 4 of 4 Pages

4. Time Averaging

Applied Burst duty Factor	Applied Leq Value (dB)	UUT Reading (dB)	IEC 804 Type 1 Spec.
continuous	40.0	40.0	--
1/10	40.0	40.0	± 0.5 dB
1/10 ²	40.0	40.0	
1/10 ³	40.0	40.0	± 1.0 dB
1/10 ⁴	40.0	40.0	

Uncertainty : ± 0.1 dB

Remark : 1. UUT : Unit-Under-Test

2. The uncertainty claimed is for a confidence probability of not less than 95%.

3. Atmospheric Pressure : 1 008 hPa.

----- END -----



Appendix D2

Impact Noise Monitoring Results

Day-time Noise Monitoring

Monitoring Location: TM-RN1 *

Date	Start Sampling Time (hh:mm)	Noise Level dB (A)			Wind Speed (m/s)	Weather Condition
		L _{eq} (30min)	L ₁₀	L ₉₀		
03/06/08	14:00	52.2	55.0	49.7	1.2	Cloudy
05/06/08	09:00	57.2	59.4	55.3	0.7	Cloudy
10/06/08	13:10	55.8	60.0	53.9	1.1	Sunny
12/06/08	16:00	21.7	53.8	48.6	1.2	Cloudy
19/06/08	10:30	51.1	54.0	48.6	1.4	Cloudy
21/06/08	15:25	51.5	54.8	48.7	0.8	Sunny
24/06/08	16:30	52.7	55.4	49.0	1.2	Sunny
26/06/08	14:10	57.2	60.4	55.5	1.8	Drizzle
30/06/08	08:40	53.6	56.9	52.0	1.0	Drizzle

Remark: Since Lands Dept did not allow us to enter their own area where the noise monitoring stations TM-N1 and TM-N2 located due to the security, two noise monitoring stations TM-RN1 and TM-RN2 (refer to the figure attached) are proposed by us to carried out noise monitoring temporarily in this reporting month.

Monitoring Location: TM-RN2 *

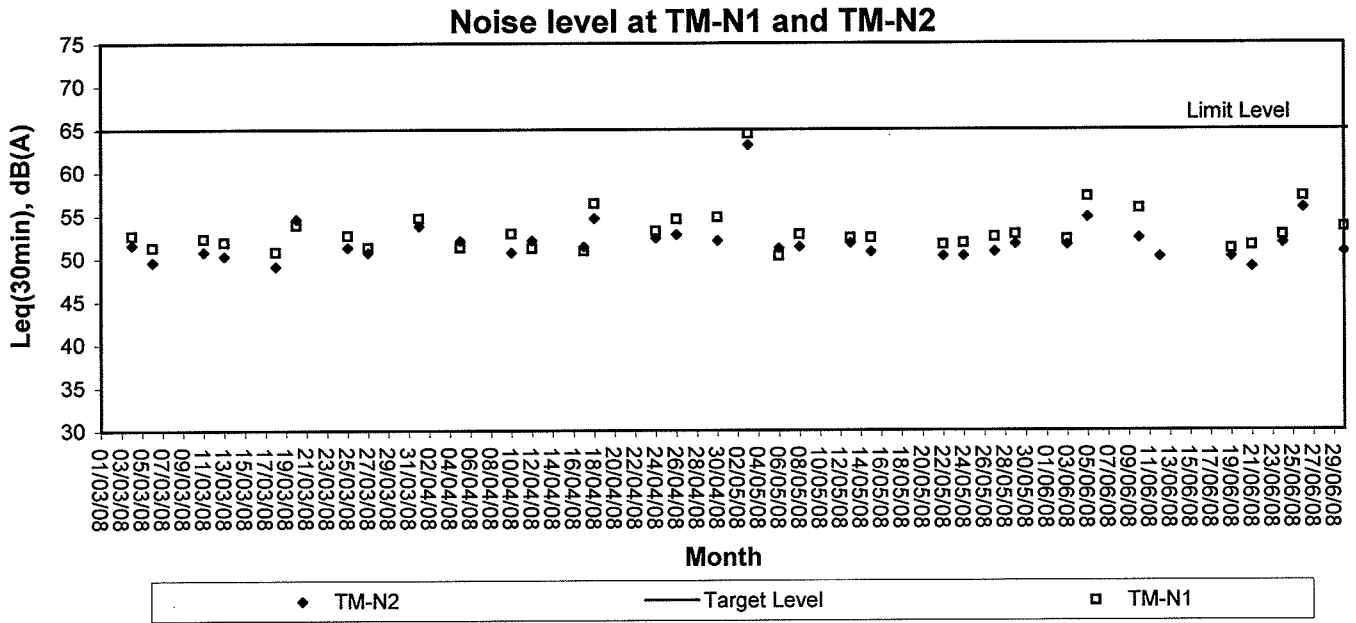
Date	Start Sampling Time (hh:mm)	Noise Level dB (A)			Wind Speed (m/s)	Weather Condition
		L _{eq} (30min)	L ₁₀	L ₉₀		
03/06/08	14:40	51.6	54.3	48.8	1.1	Cloudy
05/06/08	09:36	54.8	57.0	52.9	0.6	Cloudy
10/06/08	13:49	52.4	56.0	50.1	1.0	Sunny
12/06/08	16:40	50.2	52.8	47.7	1.4	Cloudy
19/06/08	11:10	50.2	52.7	47.3	1.6	Cloudy
21/06/08	16:05	49.0	51.7	47.2	0.5	Sunny
24/06/08	17:10	51.8	54.2	48.4	1.4	Sunny
26/06/08	14:47	55.9	58.1	53.6	1.5	Drizzle
30/06/08	09:16	50.8	54.0	48.2	1.0	Drizzle

Remark: Since Lands Dept did not allow us to enter their own area where the noise monitoring stations TM-N1 and TM-N2 located due to the security, two noise monitoring stations TM-RN1 and TM-RN2 (refer to the figure attached) are proposed by us to carried out noise monitoring temporarily in this reporting month.

Appendix D3

Graphical Plots of Impact Noise Monitoring Data

Noise Monitoring (Day-time)



Appendix E

Weather Condition

Extract of Meteorological Observations for Tuen Mun Automatic Weather Station, June 2008

Date	Mean Pressure at M.S.L. (hPa)	Air Temperature			Mean Dew Point Temperature (deg C)	Relative Humidity		
		Max. (deg C)	Mean (deg C)	Min. (deg C)		Max. (%)	Mean (%)	Min. (%)
Jun 1	*****	29.8	26.4	23.8	21.9	86	77	64
Jun 2	*****	30.5	26.0	23.7	22.7	90	82	65
Jun 3	*****	29.8	26.3	24.0	22.7	89	81	69
Jun 4	*****	26.4	25.1	24.2	22.2	88	84	79
Jun 5	*****	30.9	25.6	23.6	21.7	87	80	60
Jun 6	*****	24.6	23.7	22.5	21.6	90	88	86
Jun 7	*****	25.3	24.2	23.2	22.4	91	90	87
Jun 8	*****	31.2	27.3	24.4	23.7	90	81	65
Jun 9	*****	32.0	28.3	25.0	23.3	88	75	61
Jun 10	*****	32.3	28.8	27.1	23.2	81	72	58
Jun 11	*****	30.4	27.4	23.3	23.3	89	78	64
Jun 12	*****	30.4	27.7	25.3	23.6	89	78	65
Jun 13	*****	28.1	26.5	23.4	23.5	90	84	76
Jun 14	*****	27.6	25.2	23.6	22.8	90	87	74
Jun 15	*****	25.4	****#	24.0	****#	89	***#	89
Jun 16	*****	28.8	****#	24.9	****	***	***	***
Jun 17	*****	25.6	25.2#	24.7	****	***	***	***
Jun 18	*****	27.2	25.3	24.2	****	***	***	***
Jun 19	*****	32.5	28.0	24.9	****	***	***	***
Jun 20	*****	33.4	29.2	26.6	23.9#	85	71#	54
Jun 21	*****	33.8	29.2	25.9	23.8	90	73	50
Jun 22	*****	34.6	29.6	25.7	23.4	91	71	39
Jun 23	*****	34.8	30.0	26.3	23.0	90	67	49
Jun 24	*****	34.4	30.6	27.2	23.3	82	66	51
Jun 25	*****	29.9	25.9	24.7	24.3	96	91	63
Jun 26	*****	27.6	26.2	25.0	24.5	94	90	84
Jun 27	*****	28.3	26.1	24.8	23.9	94	88	77
Jun 28	*****	27.1	25.6	24.1	24.2	95	92	84
Jun 29	*****	29.3	26.6	24.7	24.2	93	86	75
Jun 30	*****	29.0	26.3	24.6	24.0	93	87	73
Mean	*****	29.7	26.9#	24.6	23.2#	90	81#	68
Maximum	*****	34.8	30.6#	27.2	24.5#	96	92#	89
Minimum	*****	24.6	23.7#	22.5	21.6#	81	66#	39

Extract of Meteorological Observations for Tuen Mun Automatic Weather Station, June 2008

Date	Total ainfall (mm)	Prevailing Wind Direction (degrees)	Mean Wind Speed (km/h)
Jun 1	0.5	150	9.1
Jun 2	55.0	160	6.7
Jun 3	33.0	170	7.0
Jun 4	3.0	160	6.5
Jun 5	1.0	160	7.8
Jun 6	150.5	150	11.5
Jun 7	241.0	160	7.4
Jun 8	2.0	160	9.9
Jun 9	1.5	150	14.1
Jun 10	0.0	160	14.0
Jun 11	13.0	230	10.3
Jun 12	36.5	160	10.6
Jun 13	128.5	160	17.5
Jun 14	42.5	160	7.5
Jun 15	37.0	160	8.4
Jun 16	10.5	160	6.2
Jun 17	41.0	160	10.5
Jun 18	91.0	160	11.1
Jun 19	2.5	160	13.2
Jun 20	0.0	160	13.5
Jun 21	0.0	160	9.6
Jun 22	0.0	160	6.2
Jun 23	0.0	150	7.9
Jun 24	0.0	030	10.3
Jun 25	229.0	200	19.7
Jun 26	34.0	210	10.7
Jun 27	12.5	170#	9.9#
Jun 28	110.0	***	*****
Jun 29	6.5	***	*****
Jun 30	3.5	***	*****
Mean	-----	160#	10.3#
Total	1285.5	---	-----
Maximum	241.0	---	19.7#
Minimum	0.0	---	6.2#

*** unavailable

missing (less than 24 hourly observations a day)

Rainfall measured in increment of 0.5 mm. Amount of < 0.5 mm cannot be detected

Appendix F

Event-Action Plans

EVENT/ACTION PLAN FOR AIR QUALITY EXCEEDANCE

ACTION

	ET Leader	IC(E)	ER	Contractor
ACTION LEVEL				
1. Exceedance for one sample	<ol style="list-style-type: none"> 1. Identify source, investigate the causes of exceedance and propose remedial measures 2. Inform ER, IC(E) and Contractor 3. Repeat measurement to confirm finding 4. Increase monitoring frequency to daily 	<ol style="list-style-type: none"> 1. Check monitoring data submitted by the ET 2. Check contractor's working method 	<ol style="list-style-type: none"> 1. Notify Contractor 	<ol style="list-style-type: none"> 1. Rectify any unacceptable practise 2. Amend working methods if appropriate
2. Exceedance for two or more consecutive samples	<ol style="list-style-type: none"> 1. Identify source, investigate the causes of exceedance and propose remedial measures 2. Inform IC(E) and Contractor 3. Repeat measurements to confirm finding 4. Increase monitoring frequency to daily 5. Discuss with IC(E) and Contractor on remedial actions 6. If exceedance continues, arrange meeting with IC(E) and ER. 7. If exceedance stops, cease additional monitoring 	<ol style="list-style-type: none"> 1. Check monitoring data submitted by the ET 2. Check the Contractor's working method 3. Discuss with ET and Contractor on possible remedial measures 4. Advise the ER on the effectiveness of the proposed remedial measures 5. Supervise implementation of remedial measures 	<ol style="list-style-type: none"> 1. Confirm receipt of notification of failure in writing 2. Notify the Contractor 3. Ensure remedial measures properly implemented 	<ol style="list-style-type: none"> 1. Submit proposals for remedial actions to IC(E) within 3 working days of notification 2. Implement the agreed proposals 3. Amend proposal if appropriate
LIMIT LEVEL				
1. Exceedance for one sample	<ol style="list-style-type: none"> 1. Identify source, investigate the causes of exceedance and propose remedial measures 2. Inform ER, Contractor and EPD 3. Repeat measurement to confirm finding 4. Increase monitoring frequency to daily 5. Assess the effectiveness of Contractor's remedial actions and keep IC(E), EPD and ER informed of the results 	<ol style="list-style-type: none"> 1. Check monitoring data submitted by the ET 2. Check Contractor's working method 3. Discuss with ET and Contractor on possible remedial measures 4. Advise the ER on the effectiveness of the proposed remedial measures 5. Supervise implementation of remedial measures 	<ol style="list-style-type: none"> 1. Confirm receipt of notification of failure in writing 2. Notify the Contractor 3. Ensure remedial measures properly implemented 	<ol style="list-style-type: none"> 1. Take immediate action to avoid further exceedance 2. Submit proposals for remedial actions to IC(E) within 3 working days of notification 3. Implement the agreed proposals 4. Amend proposal if appropriate.

EVENT/ACTION PLAN FOR AIR QUALITY EXCEEDANCE

EVENT	ACTION			
	ET Leader	IC(E)	ER	Contractor
<p>2. Exceedance for two or more consecutive samples</p>	<ol style="list-style-type: none"> 1. Identify source, investigate the causes of exceedance and propose remedial measures 2. Notify IC(E), ER, EPD and Contractor 3. Repeat measurement to confirm finding 4. Increase monitoring frequency to daily 5. Carry out analysis of contractor's working procedures to determine possible mitigation to be implemented 6. Arrange meeting with IC(E) and ER to discuss the remedial actions to be taken 7. Assess effectiveness of Contractor's remedial actions and keep IC(E), EPD and ER informed of the results 8. If exceedance stops, cease additional monitoring 	<ol style="list-style-type: none"> 1. Discuss amongst ER, ET and Contractor on the potential remedial actions 2. Review Contractor's remedial actions whenever necessary to assure their effectiveness and advise the ER accordingly 3. Supervise the implementation of remedial measures 	<ol style="list-style-type: none"> 1. Confirm receipt of notification of failure in writing 2. Notify Contractor 3. In consultation with the IC(E), agree with the Contractor on the remedial measures to be implemented 4. Ensure remedial measures are properly implemented 5. If exceedances continues, consider what portion of the work is responsible and instruct the Contractor to stop that portion of work until the exceedance is abated 	<ol style="list-style-type: none"> 1. Take immediate action to avoid further exceedances 2. Submit proposals for remedial actions to IC(E) within 3 working days of notification 3. Implement the agreed proposals 4. Resubmit proposals if problem still not under control 5. Stop the relevant activity of works as determined by the ER until the exceedance is abated

EVENT/ACTION PLAN FOR NOISE EXCEEDANCE

EVENT	ACTION			
	ET Leader	IC(E)	ER	Contractor
Action Level	<ol style="list-style-type: none"> 1. Notify the IC(E) and the Contractor. Carry out investigation. 2. Report the results of investigation to the IC(E) and the Contractor. 3. Discuss with the Contractor and formulate remedial measures. 4. Increase monitoring frequency to check mitigation effectiveness 	<ol style="list-style-type: none"> 1. Review the analysed results submitted by the ET. 2. Review the proposed remedial measures by the Contractor and advise the ER accordingly. 3. Supervise the implementation of remedial measures. 	<ol style="list-style-type: none"> 1. Confirm receipt of notification of failure in writing. 2. Notify the Contractor. 3. Require the Contractor to propose remedial measures for the analysed noise problem. 4. Ensure remedial measures are properly implemented. 	<ol style="list-style-type: none"> 1. Submit noise mitigation proposals to IC(E). 2. Implement noise mitigation proposals.
Limit Level	<ol style="list-style-type: none"> 1. Notify the IC(E), the ER, the EPD and the Contractor. 2. Identify source. 3. Repeat measurement to confirm findings. 4. Increase monitoring frequency. 5. Carry out analysis of Contractor's working procedures to determine possible mitigation to be implemented. 6. Inform the IC(E), the ER and the EPD the causes & actions taken for the exceedances. 7. Assess effectiveness of Contractor's remedial actions and keep the IC(E), the EPD and the ER informed of the results 8. If exceedance due to the construction works stops, cease additional monitoring 	<ol style="list-style-type: none"> 1. Discuss amongst the ER, the ET Leader and the Contractor on the potential remedial actions. 2. Review the Contractor's remedial actions whenever necessary to assure their effectiveness and advise the ER accordingly. 3. Supervise the implementation of remedial measures. 	<ol style="list-style-type: none"> 1. Confirm receipt of notification of failure in writing. 2. Notify the Contractor. 3. Require the Contractor to propose remedial measures for the analysed noise problem. 4. Ensure remedial measures are properly implemented. 5. If exceedances continue, consider what activity of the work is responsible and instruct the Contractor to stop that activity of work until the exceedances is abated. 	<ol style="list-style-type: none"> 1. Take immediate action to avoid further exceedance 2. Submit proposals for remedial actions to IC(E) within 3 working days of notification. 3. Implement the agreed proposals. 4. Resubmit proposals if problem still not under control. 5. Stop the relevant activity of works as determined by the ER until the exceedances is abated.

EVENT AND ACTION PLAN FOR WATER QUALITY EXCEEDANCE

Event	ACTION			IEC
	ET Leader	Contractor	ER	
<p>Action level being exceeded by one sampling day</p>	<ol style="list-style-type: none"> 1. Identify source(s) of impact; 2. Repeat in-situ measurement to confirm findings; 3. Notify Contractor in writing within 24 hours of identification of the exceedance 4. Check monitoring data, all plant, equipment and Contractor's working methods; 5. Carry out investigation 6. Report the results of investigation to the Contractor within 3 working days of identification of exceedance and advise contractor if exceedance is due to contractor's construction works 7. Discuss mitigation measures with Contractor if exceedance is due to the construction works within 4 working days 8. Repeat measurement on next day of exceedance if exceedance is due to the construction works 	<ol style="list-style-type: none"> 1. Notify the ER and IEC in writing within 24 hours of identification of exceedance 2. Rectify unacceptable practice; 3. Check all plant and equipment; 4. Submit investigation report to IEC and ER within 3 working days of the identification of an exceedance 5. Consider changes of working method if exceedance is due to the construction works 6. Discuss with ET, IEC and ER and propose mitigation measures to IEC and ER if exceedance is due to the construction works within 4 working days of identification of an exceedance 7. Implement the agreed mitigation measures within reasonable time scale 	<ol style="list-style-type: none"> 1. Notify EPD and other relevant governmental agencies in writing within 24 hours of the identification of the exceedance 2. Discuss with IEC, ET and Contractor on the proposed mitigation measures; 3. Require contractor to propose remedial measures for the analysed problem if related to the construction works 4. Ensure remedial measures are properly implemented 5. Assess the effectiveness of the mitigation measure 	<ol style="list-style-type: none"> 1. Check monitoring data submitted by ET 2. Confirm ET assessment if exceedance is due / not due to the works 3. Discuss with ET, ER and Contractor on the mitigation measures 4. Review contractor's mitigation measures whenever necessary to ensure their effectiveness and advise the ER accordingly 5. Supervise the implementation of mitigation measures

EVENT AND ACTION PLAN FOR WATER QUALITY

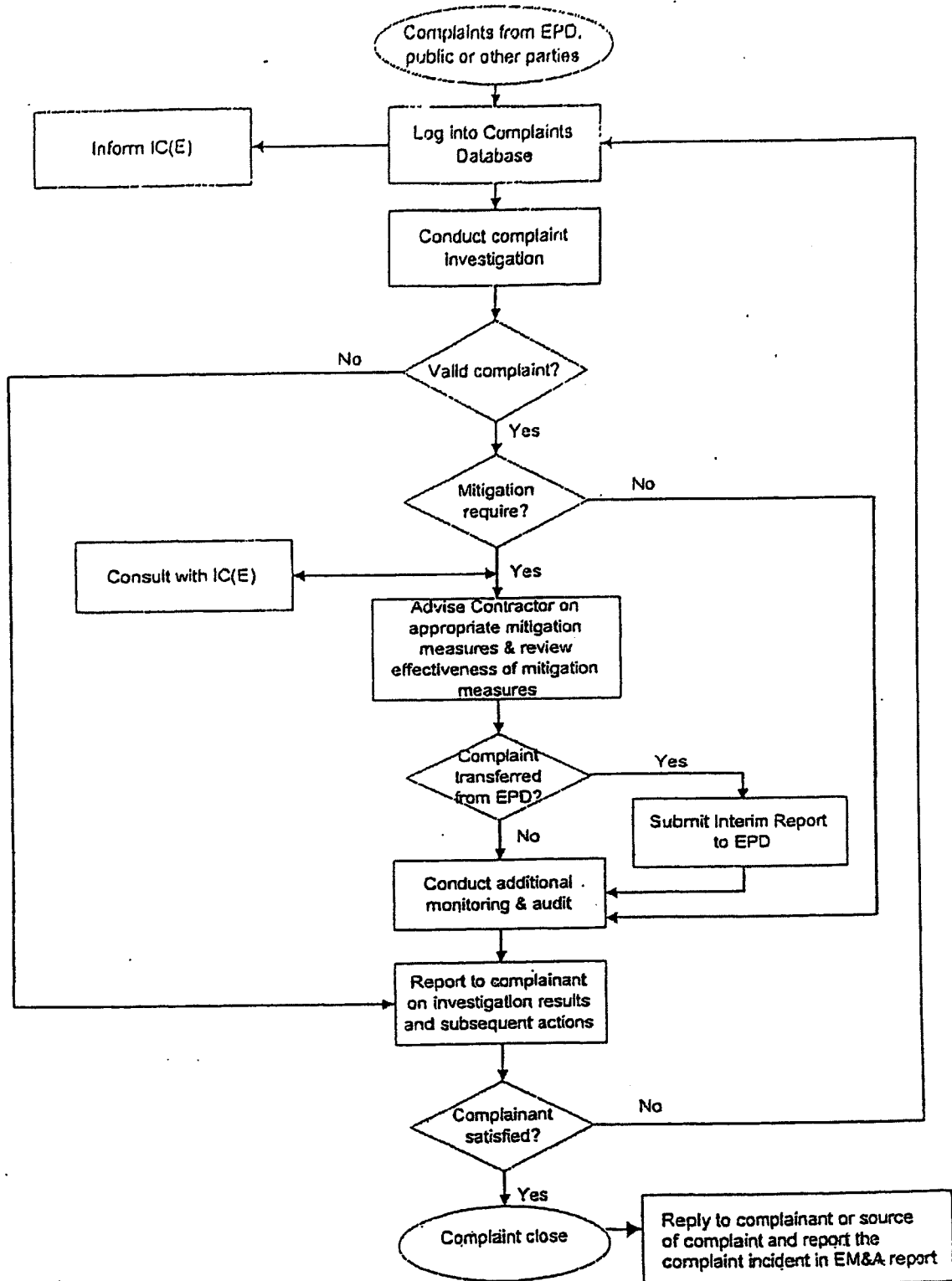
Event	ACTION			
	ET Leader	Contractor	ER	IEC
<p>Action level being exceeded by more than one consecutive sampling days</p>	<ol style="list-style-type: none"> 1. Identify source(s) of impact; 2. Repeat in-situ measurement to confirm findings 3. Notify Contractor in writing within 24 hours of identification 4. Check monitoring data, all plant, equipment and Contractor's working methods; 5. Carry out investigation 6. Report the results of investigation to the Contractor within 3 working days of identification of exceedance and advise contractor if exceedance is due to contractor's construction works 7. Discuss mitigation measures with IEC and Contractor within 4 working of identification of an exceedance 8. Ensure mitigation measures are implemented; 9. Prepare to increase the monitoring frequency to daily; 10. Repeat measurement on next day of exceedance. 	<ol style="list-style-type: none"> 1. Notify IEC and ER in writing within 24 hours of identification of exceedance 2. Rectify unacceptable practice; 3. Check all plant and equipment; 4. Consider changes of working methods; 5. Submit the results of the investigation to IEC and ER within 3 working days of the identification of an exceedance 6. Discuss with ET, IEC and ER and propose mitigation measures to IEC and ER within 4 working days of identification of an exceedance 7. Implement the agreed mitigation measures within reasonable time scale 	<ol style="list-style-type: none"> 1. Notify EPD and other relevant governmental agencies in writing within 24 hours of the identification of the exceedance 2. Discuss with IEC, ET and Contractor on the proposed mitigation measures; 3. Require contractor to propose remedial measures for the analysed problem if related to the construction works 4. Ensure remedial measures are properly implemented 5. Assess the effectiveness of the mitigation measure 	<ol style="list-style-type: none"> 1. Check monitoring data submitted by ET 2. Confirm ET assessment if exceedance is due / not due to the works 3. Discuss with ET, ER and Contractor on the mitigation measures. 4. Review contractor's mitigation measures whenever necessary to ensure their effectiveness and advise the ER accordingly 5. Assess the effectiveness of the implemented mitigation measures.

EVENT AND ACTION PLAN FOR WATER QUALITY EXCEEDANCE

Event	ACTION			IEC
	ET Leader	Contractor	ER	
Limit level being exceeded by one sampling day	<ol style="list-style-type: none"> 1. Repeat in-situ measurement to confirm findings; 2. Identify source(s) of impact; 3. Notify Contractor in writing within 24 hours of identification of the exceedance 4. Check monitoring data, all plant, equipment and Contractor's working methods; 5. Carry out investigation 6. Report the results of investigation to the Contractor within 3 working days of identification of exceedance and advise contractor if exceedance is due to contractor's construction works 7. Discuss mitigation measures with IEC, ER and Contractor within 4 working of identification of an exceedance 8. Ensure mitigation measures are implemented; 9. Increase the monitoring frequency to daily until no exceedance of Limit Level. 	<ol style="list-style-type: none"> 1. Notify IEC and ER in writing; within 24 hours of the identification of the exceedance 2. Rectify unacceptable practice; 3. Check all plant and equipment; 4. Consider changes of working methods; 5. Submit the results of the investigation to IEC and ER within 3 working days of the identification of an exceedance 6. Discuss with ET, IEC and ER and propose mitigation measures to IEC and ER within 4 working days of the identification of an exceedance 7. Implement the agreed mitigation measures within reasonable time scale 	<ol style="list-style-type: none"> 1. Notify EPD and other relevant governmental agencies in writing within 24 hours of identification of exceedance 2. Discuss with IEC, ET and Contractor on the proposed mitigation measures; 3. Request Contractor to critically review the working methods; 4. Ensure remedial measures are properly implemented 5. Assess the effectiveness of the implemented mitigation measures. 	<ol style="list-style-type: none"> 1. Check monitoring data submitted by ET 2. Confirm ET assessment if exceedance is due / not due to the works 3. Discuss with ET, ER and Contractor on the mitigation measures. 4. Review proposals on mitigation measures submitted by Contractor and advise the ER accordingly. 5. Assess the effectiveness of the implemented mitigation measures

EVENT AND ACTION PLAN FOR WATER QUALITY EXCEEDANCE

Event	ACTION			IEC
	ET Leader	Contractor	ER	
<p>Limit Level being exceeded by more than one consecutive sampling days</p>	<ol style="list-style-type: none"> 1. Repeat in-situ measurement to confirm findings; 2. Identify source(s) of impact; 3. Notify Contractor in writing within 24 hours of identification of the exceedance 4. Check monitoring data, all plant, equipment and Contractor's working methods; 5. Carry out investigation 6. Report the results of investigation to the Contractor within 3 working days of identification of exceedance and advise contractor if exceedance is due to contractor's construction works 7. Discuss mitigation measures with IEC, ER and Contractor; 8. Ensure mitigation measures are implemented; 9. Increase the monitoring frequency to daily until no exceedance of Limit Level for two consecutive days. 	<ol style="list-style-type: none"> 1. Notify ER and IEC in writing within 24 hours of the identification of the exceedance and 2. Rectify unacceptable practice; 3. Check all plant and equipment; 4. Consider changes of working methods; 8. Submit the results of the investigation to IEC and ER within 3 working days of the identification of an exceedance 5. Discuss with ET, IEC and ER and propose mitigation measures to IEC and ER within 4 working days; 6. Implement the agreed mitigation measures within reasonable time scale 7. As directed by the Engineer, to slow down or to stop all or part of the marine work or construction activities. 	<ol style="list-style-type: none"> 1. Notify EPD and other relevant governmental agencies in writing within 24 hours of identification of exceedance 2. Discuss with IEC, ET and Contractor on the proposed mitigation measures; 3. Request Contractor to critically review the working methods; 6. Ensure remedial measures are properly implemented 4. Assess the effectiveness of the implemented mitigation measures; 5. Consider and instruct, if necessary, the Contractor to slow down or to stop all or part of the marine work until no exceedance of Limit Level. 	<ol style="list-style-type: none"> 1. Check monitoring data submitted by ET 2. Confirm ET assessment if exceedance is due / not due to the works 3. Discuss with ER, ET and Contractor on the mitigation measures. 4. Review proposals on mitigation measures submitted by Contractor and advise the ER accordingly. 5. Assess the effectiveness of the implemented mitigation measures.



CEDD Contract No. CV/2005/01 Delivery of Reclamation Material to Mainland

Figure 5 Environmental Complaint Handling Procedure - Tuen Mun Area 38 Fill Bank

Scale : --

Date issued :
December 2006



東業德勤測試顧問有限公司
ETS-TESTCONSULT LIMITED

Appendix G

Construction Programme

Project Activities at TM Area 38 (From May to July 2008)

Activity ID	Activity description	Original duration	Remaining duration	Percent complete	Early start	Early finish
EOB1A200	B1a Servicing 24mths	731	222	70	01/12/06A	30/11/2008
EOB1A300	Measurement System O&M for B1a 104wks	728	222	70	01/12/06A	30/11/2008
EOB1B200	B1b Servicing 24mths	731	222	70	01/12/06A	30/11/2008
EOB1B300	Measurement System O&M for B1b 104wks	728	222	70	01/12/06A	30/11/2008
EOB1B400	Surveillance System O&M for B1b 104wks	728	222	70	01/12/06A	30/11/2008
EOB1C200	B1c Servicing 24mths	731	222	70	01/12/06A	30/11/2008
EOB1C300	Measurement System O&M for B1c 104wks	728	219	70	02/12/06A	27/11/2008
HK050200	Sorting of Stockpiled Public fill	731	222	70	01/12/06A	30/11/2008
HK050300	Removal of Stockpiled Public Fill (Contractor's)	731	222	70	01/12/06A	30/11/2008
HK050400	Removal of Stockpiled Public Fill (other)	731	222	70	01/12/06A	30/11/2008
HK050500	Disposal of unsuitable Material	731	222	70	01/12/06A	30/11/2008
HK050600	Compaction of Public Fill	731	222	70	01/12/06A	30/11/2008
HK110300	TM Tipping Halls Operation 308nr-wks	731	222	70	01/12/06A	30/11/2008
KD0C1000	Achievement of Stage C1 (555days) Contract	0	0	0		02/07/08*
RHB20200	Record House B2 Servicing 24mths	731	222	70	01/12/06A	30/11/2008
SOB10200	RE Secondary Office Servicing (B6) 24mths	731	222	70	01/12/06A	30/11/2008
TACB0200	Servicing 24mths	731	222	70	01/12/06A	39782

Appendix H

Weekly ET's Site Inspection Record



CEDD Contract No.: CV/2005/01
Delivery of Reclamation material to Mainland - Tuen Mun Area 38 Fill Bank

Inspection Date : 5 June 2008




Time : 15:00

Weather : Sunny / Fine / Cloudy / Overcast / Drizzle / Rain / Storm / Hazy

Wind : Calm / Light / Breeze / Strong

Temperature : 25°C

Humidity : High / Moderate / Low

Inspected by	CEDD	Contractor / Sub-Contractor	ET
Signature:		 CHEUNG Man Hin	
Name:	S. M. Ngan	K.H. Kwok.	W.L. Li
Title	Area / P6-15	Envir. Engineer FORMAN	E.T.



CEDD Contract No.: CV/2005/01
Delivery of Reclamation material to Mainland - Tuen Mun Area 38 Fill Bank

Environmental Checklist	Implementation Stages*			Remark
	Yes	No	N/A	
Fugitive Dust Emission				
▪ Dust control / mitigation measures shall be provided to prevent dust nuisance.	✓			
▪ Water sprays shall be provided and used to dampen materials.	✓			
▪ All stockpile of aggregate or spoil should be enclosed or covered and water applied in dry or windy condition.	✓			
▪ Any vehicle with open load carrying area used for moving materials which has the potential to create dust shall have properly fitting side and tail boards. Material having the potential to create dust shall not be loaded to a level higher than the side and tail boards, and shall be covered by a clean tarpaulin.	✓			
▪ Unpaved areas should be watered regularly to avoid dust generation.	✓			
▪ The designated site main haul road shall be paved or regular watering.	✓			
▪ The haul road inside the site and public road around the site entrance should be kept clean and free from dust.	✓			
▪ Wheel washing facilities including high-pressure water jet shall be provided at the entrance of work site.	✓			
▪ Every vehicle shall be washed to remove any dusty materials from its body and wheels before leaving the fill bank.	✓			
▪ The temporary slope surfaces shall be covered with impermeable sheet or sprayed with water.	✓			
▪ Vehicle and equipment should be switched off while not in use.	✓			
▪ All plant and equipment should be well maintained e.g. without black smoke emission.	✓			
▪ Open burning should be prohibited.	✓			
Noise Impact				
▪ The approved method of working, equipment and sound-reducing measures (e.g. use of silenced type of equipment, etc.) shall be adapted.	✓			
▪ The constructions works should be scheduled to minimize noise nuisance.	✓			
▪ Only well maintained plant should be operated on-site and plant should be serviced regularly during the construction works.	✓			
▪ Powered mechanical equipment (PME) should be covered or shielded by appropriate acoustic materials.	✓			
▪ Air compressors and hand held breakers should have noise labels.	✓			
▪ Compressors and generators should operate with door closed.	✓			
▪ Machines and plants that may be in intermittent use should be shut down between work periods or should be throttled down to a minimum.	✓			
▪ Noisy equipment and mobile plant shall always be site away from NSRs.	✓			



CEDD Contract No.: CV/2005/01
Delivery of Reclamation material to Mainland - Tuen Mun Area 38 Fill Bank

Environmental Checklist		Implementation Stages*			Remark
		Yes	No	N/A	
Water Quality					
Drainage system and the sand / silt removal facilities should be adequate and well maintained to prevent flooding and overflow, especially after rain storms.	✓				
The stormwater intercepting system shall be effective to collect of runoff and remove suspended solids before discharge.	✓				
Unnecessary water retained in receptacles and standing water should be avoided to prevent mosquito breeding.	✓		✓		Item 5, 9 and 10
The material shall be properly covered to prevent washed away especially before rainstorm.	✓				
The temporary slope surfaces shall be covered with impermeable sheet or sprayed with water.	✓				
Final slope surfaces, especially those facing to the north of the site shall be treated by compaction, followed by hydroseeding, vegetation planting or sealing with shotconcrete, latex, vinyl, bitumen, or other suitable surface stabilizer approved by CEDD.	✓				
Existing and newly constructed Catchpits, sand and silt removal facilities and intercepting channels shall be maintained, and the deposited silt and grit shall be removed weekly and on a need basis especially at the onset of and after each rainstorm to ensure that these facilities are functioning properly at all times.	✓				
A wheel washing bay shall be provided at the site exit and wash-water shall have sand and silt settled out or removed before being discharged into storm drains.	✓				
The section of construction road between wheel washing bay and the public road shall be paved with concrete, bituminous materials or hardcore to reduce vehicle tracking of soil and to prevent site run-off from entering public road drains.	✓				
Sewage from toilets shall be discharged in to a foul sewer, or chemical toilets shall be provided.	✓				
The chemical toilets (if use) shall be provided by a licensed contractor, who will be responsible for disposal and maintenance of these facilities.	✓				
Tipping halls enclosed with top and 3-side to prevent spillage of material into marine water.	✓				
The barges shall be in right size such that adequate clearance is maintained between the vessels and the seabed at all states of the tide to ensure the undue turbidity is not generated by turbulence from vessel movement or propeller wash.	✓				
All vessels used for transportation of fill material shall have tight fitting seals to their bottom openings to prevent leakage of material during transport.	✓				
Barges shall not be filled to a level which may cause the overflow of material during loading or transportation. Barge effluents shall be properly collected and treated before disposal.	✓				
Adequate environmental control measures shall be provided to prevent / avoid dropping of fill material into the sea during the transfer.	✓				
The work activities shall not cause any visible foam, oil, grease, scum, litter or other objectionable matters to be present on the water in the vicinity of the barging facilities.	✓				
A waste collection vessel shall be deployed to remove floating debris.	✓				
Landscape and Visual					
The maximum stockpiling height at the fill bank shall be limited to a maximum of +40mPD.	✓				
Surface of outer slopes of the Fill Bank shall preferably be hydroseeded.	✓				
Stockpile of public fill shall be removed in a sequence to allow the outer hydroseeded to be removed later than other portions as far as practicable.	✓				
Casuarina equisetifolia were planted as buffer tree along the northern perimeter of the Site. The height of Casuarina equisetifolia was maintained at least 3m above soil level.	✓				
Lighting shall be set to minimise night-time glare.	✓				



CEDD Contract No.: CV/2005/01

Delivery of Reclamation material to Mainland - Tuen Mun Area 38 Fill Bank

Environmental Checklist	Implementation Stages*			Remark
	Yes	No	N/A	
Waste Management				
Construction Waste Management				
<ul style="list-style-type: none"> ▪ Relevant licence / permits for disposal of construction waste or excavated materials available for inspection. ▪ Excavated material to be generated from construction works to be re-used on-site as far as practicable to reduce off-site disposal. ▪ Mud and debris should be removed from waterworks access roads and associated drainage systems. ▪ Provision of sufficient waste disposal points and regular collection for disposal. Appropriate measures should be employed to minimise windblown litter and dust during transportation of waste by either covering trucks or by transporting wastes in enclosed containers. ▪ Segregation and storage of different types of waste in different containers, skips or stockpiles to enhance reuse or recycling of materials and their proper disposal. ▪ Prior to disposal of C&D waste, recyclable materials should be salvaged for reuse (such as wood and metal) and inert waste utilised as public fill to minimise the quantity of waste to be disposed of to landfill. ▪ In order to monitor the disposal of C&D material and solid wastes at public filling areas and landfills, and to control fly-tipping, a trip-ticket system should be included as one of the contractual requirements. ▪ Any soil contaminated with chemicals/oils shall be removed from site and the void created shall be filled with suitable materials. 	√			
Chemical Waste Management				
<ul style="list-style-type: none"> ▪ It is required to register as a chemical waste producer if chemical wastes would be produced from the construction activities. The Waste Disposal Ordinance (Cap 354) and its subsidiary regulations in particular the Waste Disposal (Chemical Waste) (General) Regulation should be observed and complied with for control of chemical wastes. ▪ After use, chemical wastes (e.g. cleaning fluids, solvents, lubrication oil and fuel) should be handled according to the Code of Practice on the Packaging, Labelling and Storage of Chemical Wastes. ▪ Spent chemicals should be stored and collected by an approved operator for disposal at the Chemical Waste Treatment Facility or other licensed facility in accordance with the Chemical Waste (General) Regulation. ▪ Chemical wastes should be separated for special handling and appropriate treatment at the Chemical Waste Treatment Facility. ▪ Chemical wastes including waste oil should be stored properly in designated areas, e.g. chemical waste storage area. ▪ The designated chemical waste storage area should only be used for storing chemical wastes. ▪ The set-up of chemical waste storage area should <ul style="list-style-type: none"> ▪ Be suitable for the substance they are holding, resistant to corrosion, maintained in a good condition. ▪ Be enclosed on at least 3 sides and securely closed. ▪ Have an impermeable floor and bunding, of capacity to accommodate 110% of the volume of the largest container or 20% by volume of the chemical waste stored in that area, whichever is the greatest. ▪ Have adequate ventilation. ▪ Be covered to prevent rainfall entering (water collected within the bund must be tested and disposal as chemical waste if necessary). ▪ Be arranged so that incompatible materials are adequately separated. 	√			Item 11



CEDD Contract No.: CV/2005/01
Delivery of Reclamation material to Mainland - Tuen Mun Area 38 Fill Bank

Environmental Checklist	Implementation Stages*			Remark
	Yes	No	N/A	
Warming panels should be displayed at the waste storage area.	✓			
Waste storage area should be cleaned and maintained regularly.	✓			
Chemical waste should be transported by a registered chemical waste collector to a facility licensed to receive chemical waste.	✓			
All generators, fuel and oil storage should be within bundle areas.	✓			
Oil leakage from machinery, vehicle and plant should be prevented.	✓			
In the event of chemical waste / dangerous goods / chemicals spillage or leakage, the procedures as outlined in the Spillage Response Plan should be followed.	✓			
The dangerous goods / chemical spillage or leakage procedures (including equipments) should be in place.	✓			
Good Site Practices				
Nomination of approved personnel, such as site manager, to be responsible for good site practices, arrangements for collection and effective disposal to an appropriate facility, of all wastes generated at the site.	✓			
Training of site personnel in proper waste management and chemical handling procedures should be provided.	✓			
Good site practices should be adopted to clean the rubbish and litter on a regular basis so as to prevent the rubbish and litter from dropping into the nearby environment.	✓			Item 3
Proper storage and site practices to minimise the potential for damage or contamination of construction materials.	✓			
The Environmental Permit should be displaced conspicuously on site.	✓			
Construction noise permits should be posted at site entrance or available for site inspection.			✓	
Plan and stock construction materials carefully to minimise amount of waste generated and avoid unnecessary generation of waste.	✓			
Chemical storage area provided with lock and located on sealed areas.	✓			
All chemicals should be placed at the banded area with adequate band capacity (>110% of largest tank).	✓			
Any unused chemicals or those with remaining functional capacity should be recycled.	✓			
Regular cleaning and maintenance programme for waste storage area, drainage systems, silt traps, sumps and oil interceptors.	✓			
To encourage collection of aluminium cans by individual collectors, separate labelled bins should be provided to segregate this waste from other general refuse generated by the workforce.	✓			
A recording system for the amount of wastes generated, recycled and disposed (including the disposal sites) should be used, e.g. trip ticket system for chemical waste disposal. Quantities could be determined by weighing each load or other suitable methods.	✓			
A collection area should be provided where waste can be stored and loaded prior to removal from site. An enclosed and covered area is preferred to reduce the occurrence of 'wind blown' light material. If an open area is unavoidable for the storage or loading/unloading of wastes, then the area should be banded and all the polluted surface run-off collected within this area should be diverted into wastewater treatment system.	✓			Item 3 and 11



CEDD Contract No.: CV/2005/01

Delivery of Reclamation materials to Mainland - Tuen Mun Area 38 Fill Bank

Summary of the Weekly Site Inspection:

Item	Details of defective works or observations	Photo Ref.	Further Action Required (Yes/No)
1	Follow up action to the previous site inspections item 7 on 20/05/08 and item 3 on 27/05/08, two used chemical containers found on the ground at tipping hall No.1 were cleaned up.	080605_001	No
2	Follow up action to the previous site inspections item 11 on 20/05/08 and item 7 on 27/05/08, the manhole near tipping hall No.3 was still found covered.	080605_002	No
3	Follow up action to the previous site inspection item 10 on 27/05/08, withered vegetation was still disposed of at dump truck parking area. The Contractor was reminded to collect and disposed them properly.	080605_003	Yes
4	Follow up action to the previous site inspection item 11 on 27/05/08, rubbish noted on the ground at dump parking area was cleaned up.	080605_004	No
5	Follow up action to the previous site inspection item 12 on 27/05/08, stagnant water was still noted at dump parking area. The Contractor was reminded to drain them or apply pesticide to avoid mosquito breeding.	080605_005 & 080605_006	Yes
6	Follow up action to the previous site inspection item 13 on 27/05/08, the plastic bucket was turned over and no stagnant water was noted inside it.	080605_007	No
7	Follow up action to the previous site inspection item 14 on 27/05/08, the used chemical disposed of at the contractor office was cleaned up.	080605_008	No
8	Follow up action to the previous site inspection item 15 on 27/05/08, the empty plastic chemical bottle disposed of at CEDD site office was cleaned up..	080605_009	No
9	Stagnant water was noted at Tipping Hall No.2 & 3. The Contractor was reminded to drain them or apply pesticide to avoid mosquito breeding.	080605_010 & 080605_011	Yes
10	Stagnant water was noted at water truck filling station. The Contractor was reminded to drain them or apply pesticide to avoid mosquito breeding.	080605_012	Yes
11	Some chemical containers were noted disposed of at dump truck parking area. The Contractor was reminded to collect and disposed of it properly.	080605_013	Yes

Remark

--

Checked by	Name	Title	Signature	Date
	Linda Law	Senior Environmental Officer		05 June 2008



Photos



Photo 080605_001



Photo 080605_002



Photo 080605_003



Photo 080605_004



Photo 080605_005



Photo 080605_006

Photos




Photo 080605_007

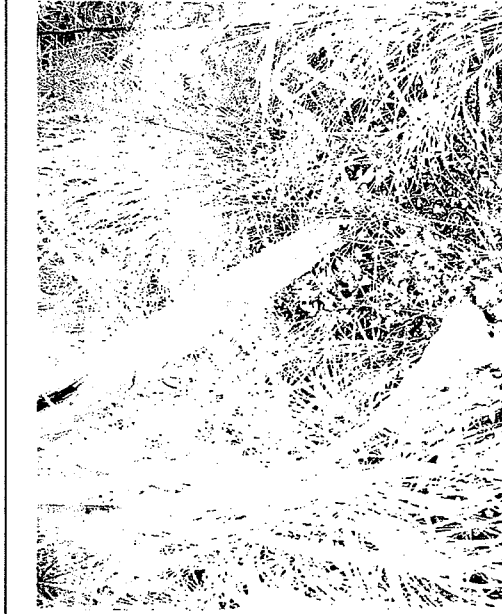


Photo 080605_008



Photo 080605_009



Photo 080605_010




Photo 080605_011





Photo 080605_012

Photos



Photo 080605_013



CEDD Contract No.: CV/2005/01
Delivery of Reclamation material to Mainland - Tuen Mun Area 38 Fill Bank

Inspection Date : 10 June 2008


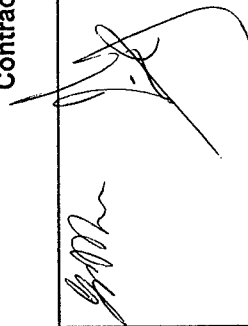

Time : 15:00

Weather : Sunny / Fine / Cloudy / Overcast / Drizzle / Rain / Storm / Hazy

Wind : Calm / Light / Breeze / Strong

Temperature : 31 °C

Humidity : High / Moderate / Low

Inspected by	CEDD	Contractor / Sub-Contractor	ET
Signature:		 K.H. Kwok. Cheung Man Hin	
Name:	S M Ngan	S' Wong K.H. Kwok. Cheung Man Hin	E.T.
Title	Atlow / P6 (1)	Operation Manager (T.M. & M.M.) FORWARD Env. Engineer	E.T.



CEDD Contract No.: CV/2005/01
Delivery of Reclamation material to Mainland - Tuen Mun Area 38 Fill Bank

Environmental Checklist		Implementation Stages*			Remark
		Yes	No	N/A	
Fugitive Dust Emission					
▪	Dust control / mitigation measures shall be provided to prevent dust nuisance.	√			
▪	Water sprays shall be provided and used to dampen materials.	√			
▪	All stockpile of aggregate or spoil should be enclosed or covered and water applied in dry or windy condition.	√			
▪	Any vehicle with open load carrying area used for moving materials which has the potential to create dust shall have properly fitting side and tail boards. Material having the potential to create dust shall not be loaded to a level higher than the side and tail boards, and shall be covered by a clean tarpaulin.	√			
▪	Unpaved areas should be watered regularly to avoid dust generation.	√			
▪	The designated site main haul road shall be paved or regular watering.	√			
▪	The haul road inside the site and public road around the site entrance should be kept clean and free from dust.	√			
▪	Wheel washing facilities including high-pressure water jet shall be provided at the entrance of work site.	√			
▪	Every vehicle shall be washed to remove any dusty materials from its body and wheels before leaving the fill bank.	√			
▪	The temporary slope surfaces shall be covered with impermeable sheet or sprayed with water.	√			
▪	Vehicle and equipment should be switched off while not in use.	√			
▪	All plant and equipment should be well maintained e.g. without black smoke emission.	√			
▪	Open burning should be prohibited.	√			
Noise Impact					
▪	The approved method of working, equipment and sound-reducing measures (e.g. use of silenced type of equipment, etc.) shall be adapted.	√			
▪	The constructions works should be scheduled to minimize noise nuisance.	√			
▪	Only well maintained plant should be operated on-site and plant should be serviced regularly during the construction works.	√			
▪	Powered mechanical equipment (PME) should be covered or shielded by appropriate acoustic materials.	√			
▪	Air compressors and hand held breakers should have noise labels.	√			
▪	Compressors and generators should operate with door closed.	√			
▪	Machines and plants that may be in intermittent use should be shut down between work periods or should be throttled down to a minimum.	√			
▪	Noisy equipment and mobile plant shall always be site away from NSRs.	√			

CEDD Contract No.: CV/2005/01
Delivery of Reclamation material to Mainland - Tuen Mun Area 38 Fill Bank

Implementation Stages*		Remark
Water Quality		
Drainage system and the sand / silt removal facilities should be adequate and well maintained to prevent flooding and overflow, especially after rain storms.	√	Item 7 and 9
The stormwater intercepting system shall be effective to collect of runoff and remove suspended solids before discharge.	√	
Unnecessary water retained in receptacles and standing water should be avoided to prevent mosquito breeding.	√	Item 3 and 8
The material shall be properly covered to prevent washed away especially before rainstorm.	√	
The temporary slope surfaces shall be covered with impermeable sheet or sprayed with water.	√	
Final slope surfaces, especially those facing to the north of the site shall be treated by compaction, followed by hydroseeding, vegetation planting or sealing with shotconcrete, latex, vinyl, bitumen, or other suitable surface stabilizer approved by CEDD.	√	
Existing and newly constructed Catchpits, sand and silt removal facilities and intercepting channels shall be maintained, and the deposited silt and grit shall be removed weekly and on a need basis especially at the onset of and after each rainstorm to ensure that these facilities are functioning properly at all times.	√	
A wheel washing bay shall be provided at the site exit and wash-water shall have sand and silt settled out or removed before being discharged into storm drains.	√	
The section of construction road between wheel washing bay and the public road shall be paved with concrete, bituminous materials or hardcores to reduce vehicle tracking of soil and to prevent site run-off from entering public road drains.	√	
Sewage from toilets shall be discharged in to a foul sewer, or chemical toilets shall be provided.	√	
The chemical toilets (if use) shall be provided by a licensed contractor, who will be responsible for disposal and maintenance of these facilities.	√	
Tipping halls enclosed with top and 3-side to prevent spillage of material into marine water.	√	
The barges shall be in right size such that adequate clearance is maintained between the vessels and the seabed at all states of the tide to ensure the undue turbidity is not generated by turbulence from vessel movement or propeller wash.	√	
All vessels used for transportation of fill material shall have tight fitting seals to their bottom openings to prevent leakage of material during transport.	√	
Barges shall not be filled to a level which may cause the overflow of material during loading or transportation. Barge effluents shall be properly collected and treated before disposal.	√	
Adequate environmental control measures shall be provided to prevent / avoid dropping of fill material into the sea during the transfer.	√	
The work activities shall not cause any visible foam, oil, grease, scum, litter or other objectionable matters to be present on the water in the vicinity of the barging facilities.	√	
A waste collection vessel shall be deployed to remove floating debris.	√	
Landscape and Visual		
The maximum stockpiling height at the fill bank shall be limited to a maximum of +40mPD.	√	
Surface of outer slopes of the Fill Bank shall preferably be hydroseeded.	√	
Stockpile of public fill shall be removed in a sequence to allow the outer hydroseeded to be removed later than other portions as far as practicable.	√	
Casuarina equisetifolia were planted as buffer tree along the northern perimeter of the Site. The height of Casuarina equisetifolia was maintained at least 3m above soil level.	√	
Lighting shall be set to minimise night-time glare.	√	

CEDD Contract No.: CV/2005/01
Delivery of Reclamation material to Mainland - Tuen Mun Area 38 Fill Bank

Environmental Checklist		Implementation Stages*		Remark
		Yes	No	
Waste Management				
Construction Waste Management				
	Relevant licence / permits for disposal of construction waste or excavated materials available for inspection.	√		
	Excavated material to be generated from construction works to be re-used on-site as far as practicable to reduce off-site disposal.	√		
	Mud and debris should be removed from waterworks access roads and associated drainage systems.	√		
	Provision of sufficient waste disposal points and regular collection for disposal. Appropriate measures should be employed to minimise windblown litter and dust during transportation of waste by either covering trucks or by transporting wastes in enclosed containers.	√		
	Segregation and storage of different types of waste in different containers, skips or stockpiles to enhance reuse or recycling of materials and their proper disposal.	√		
	Prior to disposal of C&D waste, recyclable materials should be salvaged for reuse (such as wood and metal) and inert waste utilised as public fill to minimise the quantity of waste to be disposed of to landfill.	√		
	In order to monitor the disposal of C&D material and solid wastes at public filling areas and landfills, and to control fly-tipping, a trip-ticket system should be included as one of the contractual requirements.	√		
	Any soil contaminated with chemicals/oils shall be removed from site and the void created shall be filled with suitable materials.	√		
Chemical Waste Management				
	It is required to register as a chemical waste producer if chemical wastes would be produced from the construction activities. The Waste Disposal Ordinance (Cap 354) and its subsidiary regulations in particular the Waste Disposal (Chemical Waste) (General) Regulation should be observed and complied with for control of chemical wastes.	√		
	After use, chemical wastes (e.g. cleaning fluids, solvents, lubrication oil and fuel) should be handled according to the Code of Practice on the Packaging, Labelling and Storage of Chemical Wastes.	√		
	Spent chemicals should be stored and collected by an approved operator for disposal at the Chemical Waste Treatment Facility or other licensed facility in accordance with the Chemical Waste (General) Regulation.	√		
	Chemical wastes should be separated for special handling and appropriate treatment at the Chemical Waste Treatment Facility.	√		
	Chemical wastes including waste oil should be stored properly in designated areas, e.g. chemical waste storage area.	√	√	Item 5
	The designated chemical waste storage area should only be used for storing chemical wastes.	√		
	The set-up of chemical waste storage area should			
	Be suitable for the substance they are holding, resistant to corrosion, maintained in a good condition.	√		
	Be enclosed on at least 3 sides and securely closed.	√		
	Have an impermeable floor and bunding, of capacity to accommodate 110% of the volume of the largest container or 20% by volume of the chemical waste stored in that area, whichever is the greatest.	√		
	Have adequate ventilation.	√		
	Be covered to prevent rainfall entering (water collected within the bund must be tested and disposal as chemical waste if necessary).	√		
	Be arranged so that incompatible materials are adequately separated.	√		

CEDD Contract No.: CV/2005/01
Delivery of Reclamation material to Mainland - Tuen Mun Area 38 Fill Bank

Environmental Checklist	Implementation Stages*		Remark
	Yes	No	
Warming panels should be displayed at the waste storage area.	✓		
Waste storage area should be cleaned and maintained regularly.	✓		
Chemical waste should be transported by a registered chemical waste collector to a facility licensed to receive chemical waste.	✓		
All generators, fuel and oil storage should be within bundle areas.	✓		
Oil leakage from machinery, vehicle and plant should be prevented.	✓		
In the event of chemical waste / dangerous goods / chemicals spillage or leakage, the procedures as outlined in the Spillage Response Plan should be followed.	✓		
The dangerous goods / chemical spillage or leakage procedures (including equipments) should be in place.	✓		
Good Site Practices			
Nomination of approved personnel, such as site manager, to be responsible for good site practices, arrangements for collection and effective disposal to an appropriate facility, of all wastes generated at the site.	✓		
Training of site personnel in proper waste management and chemical handling procedures should be provided.	✓		
Good site practices should be adopted to clean the rubbish and litter on a regular basis so as to prevent the rubbish and litter from dropping into the nearby environment.	✓	✓	Item 6
Proper storage and site practices to minimise the potential for damage or contamination of construction materials.	✓		
The Environmental Permit should be displaced conspicuously on site.	✓		
Construction noise permits should be posted at site entrance or available for site inspection.			✓
Plan and stock construction materials carefully to minimise amount of waste generated and avoid unnecessary generation of waste.	✓		
Chemical storage area provided with lock and located on sealed areas.	✓		
All chemicals should be placed at the banded area with adequate band capacity (>110% of largest tank).	✓		
Any unused chemicals or those with remaining functional capacity should be recycled.	✓		
Regular cleaning and maintenance programme for waste storage area, drainage systems, silt traps, sumps and oil interceptors.	✓		
To encourage collection of aluminium cans by individual collectors, separate labelled bins should be provided to segregate this waste from other general refuse generated by the workforce.	✓		
A recording system for the amount of wastes generated, recycled and disposed (including the disposal sites) should be used, e.g. trip ticket system for chemical waste disposal. Quantities could be determined by weighing each load or other suitable methods.	✓		
A collection area should be provided where waste can be stored and loaded prior to removal from site. An enclosed and covered area is preferred to reduce the occurrence of 'wind blown' light material. If an open area is unavoidable for the storage or loading/unloading of wastes, then the area should be bunded and all the polluted surface run-off collected within this area should be diverted into wastewater treatment system.	✓	✓	Item 5 and 6



CEDD Contract No.: CV/2005/01
Delivery of Reclamation materials to Mainland - Tuen Mun Area 38 Fill Bank

Summary of the Weekly Site Inspection:

Item	Details of defective works or observations	Photo Ref.	Further Action Required (Yes/No)
1	Follow up action to the previous site inspections item 10 on 27/05/08 and item 3 on 05/06/08, withered vegetation disposed of at dump truck parking area was cleaned up.	080610_001	No
2	Follow up action to the previous site inspections item 12 on 27/05/08 and item 5 on 05/06/08, no stagnant water was noted at dump parking area.	080610_002	No
3	Follow up action to the previous site inspection item 9 on 05/06/08, stagnant water was still noted at Tipping Hall No.2 & 3. The Contractor was reminded to drain them or apply pesticide to avoid mosquito breeding.	080610_003 & 080610_004	Yes
4	Follow up action to the previous site inspection item 10 on 05/06/08, no stagnant water was noted at water truck filling station.	080610_005	No
5	Follow up action to the previous site inspection item 11 on 05/06/08, a chemical container was still noted disposed of at dump truck parking area. The Contractor was reminded to collect and disposed of it properly.	080610_006	Yes
6	A used battery was noted on the ground at water truck filling station. The Contractor was reminded to collect and dispose the used battery properly.	080610_007	Yes
7	Withered vegetation was accumulated at the chamber of the main drainage channel. The Contractor was reminded to clean up the withered vegetation to avoid any blockage.	080610_008	Yes
8	Rain water was noted accumulated inside the tarpaulin sheet which covered the rubbish skip at full checking station. The Contractor was reminded to drain the accumulated water out to avoid mosquito breeding.	080610_009	Yes
9	Mud and silt were observed accumulated at the drainage channel near CEDD site office. The Contractor was reminded to clean up the mud and silt to avoid any blockage.	080610_010	Yes

Remark

--

Checked by	Name	Linda Law
	Title	Senior Environmental Officer
	Signature	
	Date	10 June 2008



Photos




Photo 080610_001

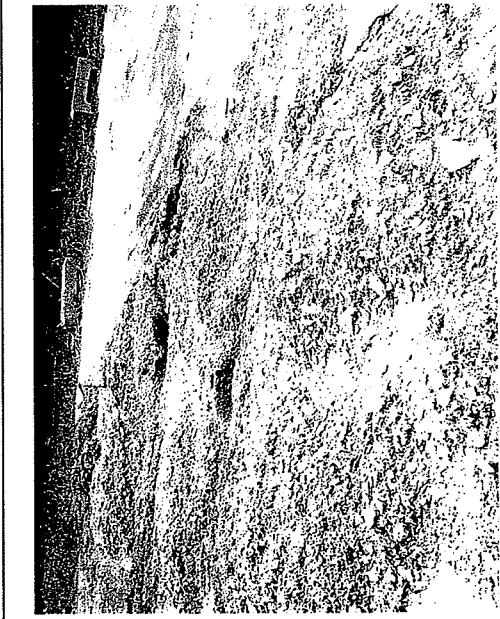


Photo 080610_002




Photo 080610_003




Photo 080610_004




Photo 080610_005




Photo 080610_006

Photos



Photo 080610_007



Photo 080610_008



Photo 080610_009



Photo 080610_010

CEDD Contract No.: CV/2005/01
Delivery of Reclamation material to Mainland - Tuen Mun Area 38 Fill Bank

Inspection Date : 17 June 2008




Time : 09230


Weather : ~~Sunny~~ / ~~Fine~~ / ~~Cloudy~~ / ~~Overcast~~ / ~~Dizzle~~ / Rain / ~~Storm~~ / ~~Hazy~~

Wind : ~~Calm~~ / Light / ~~Breeze~~ / Strong

Temperature : 27°C

Humidity : High / ~~Moderate~~ / Low

Inspected by	CEDD	Contractor / Sub-Contractor	ET
Signature:		 Albert	
Name:	YUNG	Cheng Man Hin	H. T. Chow
Title	1002/16CTM	Env Engineer	A. E. O.



		Implementation Stages*			Remark
		Yes	No	N/A	
Fugitive Dust Emission					
▪	Dust control / mitigation measures shall be provided to prevent dust nuisance.	√			
▪	Water sprays shall be provided and used to dampen materials.	√			
▪	All stockpile of aggregate or spoil should be enclosed or covered and water applied in dry or windy condition.	√			
▪	Any vehicle with open load carrying area used for moving materials which has the potential to create dust shall have properly fitting side and tail boards. Material having the potential to create dust shall not be loaded to a level higher than the side and tail boards, and shall be covered by a clean tarpaulin.	√			
▪	Unpaved areas should be watered regularly to avoid dust generation.	√			
▪	The designated site main haul road shall be paved or regular watering.	√			
▪	The haul road inside the site and public road around the site entrance should be kept clean and free from dust.	√			
▪	Wheel washing facilities including high-pressure water jet shall be provided at the entrance of work site.	√			
▪	Every vehicle shall be washed to remove any dusty materials from its body and wheels before leaving the fill bank.	√			
▪	The temporary slope surfaces shall be covered with impermeable sheet or sprayed with water.	√			
▪	Vehicle and equipment should be switched off while not in use.	√			
▪	All plant and equipment should be well maintained e.g. without black smoke emission.	√			
▪	Open burning should be prohibited.	√			
Noise Impact					
▪	The approved method of working, equipment and sound-reducing measures (e.g. use of silenced type of equipment, etc.) shall be adapted.	√			
▪	The constructions works should be scheduled to minimize noise nuisance.	√			
▪	Only well maintained plant should be operated on-site and plant should be serviced regularly during the construction works.	√			
▪	Powered mechanical equipment (PME) should be covered or shielded by appropriate acoustic materials.	√			
▪	Air compressors and hand held breakers should have noise labels.	√			
▪	Compressors and generators should operate with door closed.	√			
▪	Machines and plants that may be in intermittent use should be shut down between work periods or should be throttled down to a minimum.	√			
▪	Noisy equipment and mobile plant shall always be site away from NSRs.	√			



CEDD Contract No.: CV2005/01
Delivery of Reclamation material to Mainland - Tuen Mun Area 38 Fill Bank

Environmental Checklist		Implementation Stages*			Remark
		Yes	No	N/A	
Water Quality					
<input checked="" type="checkbox"/>	Drainage system and the sand / silt removal facilities should be adequate and well maintained to prevent flooding and overflow, especially after rain storms.				Item 6
<input checked="" type="checkbox"/>	The stormwater intercepting system shall be effective to collect of runoff and remove suspended solids before discharge.				
<input checked="" type="checkbox"/>	Unnecessary water retained in receptacles and standing water should be avoided to prevent mosquito breeding.				Item 2
<input checked="" type="checkbox"/>	The material shall be properly covered to prevent washed away especially before rainstorm.				
<input checked="" type="checkbox"/>	The temporary slope surfaces shall be covered with impermeable sheet or sprayed with water.				
<input checked="" type="checkbox"/>	Final slope surfaces, especially those facing to the north of the site shall be treated by hydroseeding, vegetation planting or sealing with shotconcrete, latex, vinyl, bitumen, or other suitable surface stabilizer approved by CEDD.				
<input checked="" type="checkbox"/>	Existing and newly constructed Catchpits, sand and silt removal facilities and intercepting channels shall be maintained, and the deposited silt and grit shall be removed weekly and on a need basis especially at the onset of and after each rainstorm to ensure that these facilities are functioning properly at all times.				
<input checked="" type="checkbox"/>	A wheel washing bay shall be provided at the site exit and wash-water shall have sand and silt settled out or removed before being discharged into storm drains.				
<input checked="" type="checkbox"/>	The section of construction road between wheel washing bay and the public road shall be paved with concrete, bituminous materials or hardcore to reduce vehicle tracking of soil and to prevent site run-off from entering public road drains.				
<input checked="" type="checkbox"/>	Sewage from toilets shall be discharged in to a foul sewer, or chemical toilets shall be provided.				
<input checked="" type="checkbox"/>	The chemical toilets (if use) shall be provided by a licensed contractor, who will be responsible for disposal and maintenance of these facilities.				
<input checked="" type="checkbox"/>	Tipping halls enclosed with top and 3-side to prevent spillage of material into marine water.				
<input checked="" type="checkbox"/>	The barges shall be in right size such that adequate clearance is maintained between the vessels and the seabed at all states of the tide to ensure the undue turbidity is not generated by turbulence from vessel movement or propeller wash.				
<input checked="" type="checkbox"/>	All vessels used for transportation of fill material shall have tight fitting seals to their bottom openings to prevent leakage of material during transport.				
<input checked="" type="checkbox"/>	Barges shall not be filled to a level which may cause the overflow of material during loading or transportation. Barge effluents shall be properly collected and treated before disposal.				
<input checked="" type="checkbox"/>	Adequate environmental control measures shall be provided to prevent / avoid dropping of fill material into the sea during the transfer.				
<input checked="" type="checkbox"/>	The work activities shall not cause any visible foam, oil, grease, scum, litter or other objectionable matters to be present on the water in the vicinity of the barging facilities.				
<input checked="" type="checkbox"/>	A waste collection vessel shall be deployed to remove floating debris.				
Landscape and Visual					
<input checked="" type="checkbox"/>	The maximum stockpiling height at the fill bank shall be limited to a maximum of +40mPD.				
<input checked="" type="checkbox"/>	Surface of outer slopes of the Fill Bank shall preferably be hydroseeded.				
<input checked="" type="checkbox"/>	Stockpile of public fill shall be removed in a sequence to allow the outer hydroseeded to be removed later than other portions as far as practicable.				
<input checked="" type="checkbox"/>	Casuarina equisetifolia were planted as buffer tree along the northern perimeter of the Site. The height of Casuarina equisetifolia was maintained at least 3m above soil level.				
<input checked="" type="checkbox"/>	Lighting shall be set to minimise night-time glare.				



CEDD Contract No.: CV/2005/01
Delivery of Reclamation material to Mainland - Tuen Mun Area 38 Fill Bank

Environmental Checklist		Implementation Stages*			Remark
		Yes	No	N/A	
Waste Management					
Construction Waste Management					
▪	Relevant licence / permits for disposal of construction waste or excavated materials available for inspection.	√			
▪	Excavated material to be generated from construction works to be re-used on-site as far as practicable to reduce off-site disposal.	√			
▪	Mud and debris should be removed from waterworks access roads and associated drainage systems.	√			
▪	Provision of sufficient waste disposal points and regular collection for disposal. Appropriate measures should be employed to minimise windblown litter and dust during transportation of waste by either covering trucks or by transporting wastes in enclosed containers.	√			
▪	Segregation and storage of different types of waste in different containers, skips or stockpiles to enhance reuse or recycling of materials and their proper disposal.	√			
▪	Prior to disposal of C&D waste, recyclable materials should be salvaged for reuse (such as wood and metal) and inert waste utilised as public fill to minimise the quantity of waste to be disposed of to landfill.	√			
▪	In order to monitor the disposal of C&D material and solid wastes at public filling areas and landfills, and to control fly-tipping, a trip-ticket system should be included as one of the contractual requirements.	√			
▪	Any soil contaminated with chemicals/oils shall be removed from site and the void created shall be filled with suitable materials.	√			
Chemical Waste Management					
▪	It is required to register as a chemical waste producer if chemical wastes would be produced from the construction activities. The Waste Disposal Ordinance (Cap 354) and its subsidiary regulations in particular the Waste Disposal (Chemical Waste) (General) Regulation should be observed and complied with for control of chemical wastes.	√			
▪	After use, chemical wastes (e.g. cleaning fluids, solvents, lubrication oil and fuel) should be handled according to the Code of Practice on the Packaging, Labelling and Storage of Chemical Wastes.	√			
▪	Spent chemicals should be stored and collected by an approved operator for disposal at the Chemical Waste Treatment Facility or other licensed facility in accordance with the Chemical Waste (General) Regulation.	√			
▪	Chemical wastes should be separated for special handling and appropriate treatment at the Chemical Waste Treatment Facility.	√			
▪	Chemical wastes including waste oil should be stored properly in designated areas, e.g. chemical waste storage area.		√		Item 7
▪	The designated chemical waste storage area should only be used for storing chemical wastes.	√			
▪	The set-up of chemical waste storage area should				
▪	Be suitable for the substance they are holding, resistant to corrosion, maintained in a good condition.	√			
▪	Be enclosed on at least 3 sides and securely closed.	√			
▪	Have an impermeable floor and bunding, of capacity to accommodate 110% of the volume of the largest container or 20% by volume of the chemical waste stored in that area, whichever is the greatest.	√			
▪	Have adequate ventilation.	√			
▪	Be covered to prevent rainfall entering (water collected within the bund must be tested and disposal as chemical waste if necessary).	√			
▪	Be arranged so that incompatible materials are adequately separated.	√			



CEDD Contract No.: CV/2005/01
Delivery of Reclamation material to Mainland - Tuen Mun Area 38 Fill Bank

Environmental Checklist	Implementation Stages*			Remark
	Yes	No	N/A	
Warning panels should be displayed at the waste storage area.	√			
Waste storage area should be cleaned and maintained regularly.	√			
Chemical waste should be transported by a registered chemical waste collector to a facility licensed to receive chemical waste.	√			
All generators, fuel and oil storage should be within bundle areas.	√			
Oil leakage from machinery, vehicle and plant should be prevented.	√			
In the event of chemical waste / dangerous goods / chemicals spillage or leakage, the procedures as outlined in the Spillage Response Plan should be followed.	√			
The dangerous goods / chemical spillage or leakage procedures (including equipments) should be in place.	√			
Good Site Practices				
Nomination of approved personnel, such as site manager, to be responsible for good site practices, arrangements for collection and effective disposal to an appropriate facility, of all wastes generated at the site.	√			
Training of site personnel in proper waste management and chemical handling procedures should be provided.	√			
Good site practices should be adopted to clean the rubbish and litter on a regular basis so as to prevent the rubbish and litter from dropping into the nearby environment.	√			
Proper storage and site practices to minimise the potential for damage or contamination of construction materials.	√			
The Environmental Permit should be displaced conspicuously on site.	√			
Construction noise permits should be posted at site entrance or available for site inspection.			√	
Plan and stock construction materials carefully to minimise amount of waste generated and avoid unnecessary generation of waste.	√			
Chemical storage area provided with lock and located on sealed areas.	√			
All chemicals should be placed at the banded area with adequate band capacity (>110% of largest tank).	√			
Any unused chemicals or those with remaining functional capacity should be recycled.	√			
Regular cleaning and maintenance programme for waste storage area, drainage systems, silt traps, sumps and oil interceptors.	√			
To encourage collection of aluminium cans by individual collectors, separate labelled bins should be provided to segregate this waste from other general refuse generated by the workforce.	√			
A recording system for the amount of wastes generated, recycled and disposed (including the disposal sites) should be used, e.g. trip ticket system for chemical waste disposal. Quantities could be determined by weighing each load or other suitable methods.	√			
A collection area should be provided where waste can be stored and loaded prior to removal from site. An enclosed and covered area is preferred to reduce the occurrence of 'wind blown' light material. If an open area is unavoidable for the storage or loading/unloading of wastes, then the area should be banded and all the polluted surface run-off collected within this area should be diverted into wastewater treatment system.		√		Item 3

CEDD Contract No.: CV/2005/01
Delivery of Reclamation materials to Mainland - Tuen Mun Area 38 Fill Bank

Summary of the Weekly Site Inspection:

Item	Details of defective works or observations	Photo Ref.	Further Action Required (Yes/No)
1	Follow up action to the previous site inspection item 6 on 10/06/08, the used battery noted on the ground at water truck filling station was collected.	080617_001	No
2	Follow up action to the previous site inspection item 8 on 10/06/08, rain water was still noted accumulated inside the tarpaulin sheet which covered the rubbish skip at full checking station. Moreover, the rubbish skip was found half-covered and hence rainwater was accumulated inside the skip. The Contractor was reminded to drain the accumulated water out to avoid mosquito breeding.	080617_002	Yes
3	Some tires were found disposed of on the ground at stockpile area without cover. The Contractor was reminded to cover the tires or remove them to an appropriate area for storage or collection.	080617_003 & 080617_004	Yes
4	Follow up action to the previous site inspection item 7 on 10/06/08, withered vegetation accumulated at the chamber of the main drainage channel was cleaned up.	080617_005	No
5	Follow up action to the previous site inspections item 9 on 05/06/08 and item 3 on 10/06/08, no stagnant water was still noted at Tipping Hall No.2 & 3.	080617_006 & 080617_007	No
6	Follow up action to the previous site inspection item 9 on 10/06/08, mud and silt were still observed accumulated at the drainage channel near CEDD site office. The Contractor was reminded to clean up the mud and silt to avoid any blockage.	080617_008	Yes
7	Follow up action to the previous site inspections item 11 on 05/06/08 and item 5 on 10/06/08, the chemical container was still noted disposed of at dump truck parking area. The Contractor was reminded to collect and disposed of it properly.	080617_007	Yes

Remark

--

Name	Title	Signature	Date
Linda Law	Senior Environmental Officer	<i>Linda Law</i>	17 June 2008

Photos



Photo 080617_001




Photo 080617_002




Photo 080617_003




Photo 080617_004



Photo 080617_005




Photo 080617_006

Photos



Photo 080617_007




Photo 080617_008



Photo 080617_009

CEDD Contract No.: CV/2005/01
 Delivery of Reclamation material to Mainland - Tuen Mun Area 38 Fill Bank

Inspection Date : 26 June 2008





Time : 15:30

Weather : Sunny / Fine / Cloudy / Overcast / Drizzle / Rain / Storm / Hazy

Wind : Calm / Light / Breeze / Strong

Temperature : 26

Humidity : High / Moderate / Low

Inspected by	CEDD	Contractor / Sub-Contractor	ET
Signature:			
Name:	YWNg	K. H. KWOK - CIVIL S. WONG	W. L. LI
Title	ICM / P6 C(M)	S.O.  Quantity Manager	E.T.

Environmental Checklist	Implementation Stages*			Remark
	Yes	No	N/A	
Fugitive Dust Emission				
▪ Dust control / mitigation measures shall be provided to prevent dust nuisance.	√			
▪ Water sprays shall be provided and used to dampen materials.	√			
▪ All stockpile of aggregate or spoil should be enclosed or covered and water applied in dry or windy condition.	√			
▪ Any vehicle with open load carrying area used for moving materials which has the potential to create dust shall have properly fitting side and tail boards. Material having the potential to create dust shall not be loaded to a level higher than the side and tail boards, and shall be covered by a clean tarpaulin.	√			
▪ Unpaved areas should be watered regularly to avoid dust generation.	√			
▪ The designated site main haul road shall be paved or regular watering.	√			
▪ The haul road inside the site and public road around the site entrance should be kept clean and free from dust.	√			
▪ Wheel washing facilities including high-pressure water jet shall be provided at the entrance of work site.	√			
▪ Every vehicle shall be washed to remove any dusty materials from its body and wheels before leaving the fill bank.	√			
▪ The temporary slope surfaces shall be covered with impermeable sheet or sprayed with water.	√			
▪ Vehicle and equipment should be switched off while not in use.	√			
▪ All plant and equipment should be well maintained e.g. without black smoke emission.	√			
▪ Open burning should be prohibited.	√			
Noise Impact				
▪ The approved method of working, equipment and sound-reducing measures (e.g. use of silenced type of equipment, etc.) shall be adapted.	√			
▪ The constructions works should be scheduled to minimize noise nuisance.	√			
▪ Only well maintained plant should be operated on-site and plant should be serviced regularly during the construction works.	√			
▪ Powered mechanical equipment (PME) should be covered or shielded by appropriate acoustic materials.	√			
▪ Air compressors and hand held breakers should have noise labels.	√			
▪ Compressors and generators should operate with door closed.	√			
▪ Machines and plants that may be in intermittent use should be shut down between work periods or should be throttled down to a minimum.	√			
▪ Noisy equipment and mobile plant shall always be site away from NSRs.	√			

		Implementation Stages*			Remark
		Yes	No	N/A	
Water Quality					
	Drainage system and the sand / silt removal facilities should be adequate and well maintained to prevent flooding and overflow, especially after rain storms.	√			
	The stormwater intercepting system shall be effective to collect of runoff and remove suspended solids before discharge.	√			
	Unnecessary water retained in receptacles and standing water should be avoided to prevent mosquito breeding.		√		Item 1
	The material shall be properly covered to prevent washed away especially before rainstorm.	√			
	The temporary slope surfaces shall be covered with impermeable sheet or sprayed with water.	√			
	Final slope surfaces, especially those facing to the north of the site shall be treated by compaction, followed by hydroseeding, vegetation planting or sealing with shotconcrete, latex, vinyl, bitumen, or other suitable surface stabilizer approved by CEDD.	√			
	Existing and newly constructed Catchpits, sand and silt removal facilities and intercepting channels shall be maintained, and the deposited silt and grit shall be removed weekly and on a need basis especially at the onset of and after each rainstorm to ensure that these facilities are functioning properly at all times.	√			
	A wheel washing bay shall be provided at the site exit and wash-water shall have sand and silt settled out or removed before being discharged into storm drains.	√			
	The section of construction road between wheel washing bay and the public road shall be paved with concrete, bituminous materials or hardcores to reduce vehicle tracking of soil and to prevent site run-off from entering public road drains.	√			
	Sewage from toilets shall be discharged in to a foul sewer, or chemical toilets shall be provided.	√			
	The chemical toilets (if use) shall be provided by a licensed contractor, who will be responsible for disposal and maintenance of these facilities.	√			
	Tipping halls enclosed with top and 3-side to prevent spillage of material into marine water.	√			
	The barges shall be in right size such that adequate clearance is maintained between the vessels and the seabed at all states of the tide to ensure the undue turbidity is not generated by turbulence from vessel movement or propeller wash.	√			
	All vessels used for transportation of fill material shall have tight fitting seals to their bottom openings to prevent leakage of material during transport.	√			
	Barges shall not be filled to a level which may cause the overflow of material during loading or transportation. Barge effluents shall be properly collected and treated before disposal.	√			
	Adequate environmental control measures shall be provided to prevent / avoid dropping of fill material into the sea during the transfer.	√			
	The work activities shall not cause any visible foam, oil, grease, scum, litter or other objectionable matters to be present on the water in the vicinity of the barging facilities.	√			
	A waste collection vessel shall be deployed to remove floating debris.	√			
Landscape and Visual					
	The maximum stockpiling height at the fill bank shall be limited to a maximum of +40mPD.	√			
	Surface of outer slopes of the Fill Bank shall preferably be hydroseeded.	√			
	Stockpile of public fill shall be removed in a sequence to allow the outer hydroseeded to be removed later than other portions as far as practicable.	√			
	Casuarina equisetifolia were planted as buffer tree along the northern perimeter of the Site. The height of Casuarina equisetifolia was maintained at least 3m above soil level.	√			
	Lighting shall be set to minimise night-time glare.	√			

CEDD Contract No.: CV2005/01
Delivery of Reclamation material to Mainland - Tuen Mun Area 38 Fill Bank

		Implementation Stages*			Remark
		Yes	No	N/A	
Environmental Checklist					
Waste Management					
Construction Waste Management					
	Relevant licence / permits for disposal of construction waste or excavated materials available for inspection.	√			
	Excavated material to be generated from construction works to be re-used on-site as far as practicable to reduce off-site disposal.	√			
	Mud and debris should be removed from waterworks access roads and associated drainage systems.	√			
	Provision of sufficient waste disposal points and regular collection for disposal. Appropriate measures should be employed to minimise windblown litter and dust during transportation of waste by either covering trucks or by transporting wastes in enclosed containers.	√			
	Segregation and storage of different types of waste in different containers, skips or stockpiles to enhance reuse or recycling of materials and their proper disposal.	√			
	Prior to disposal of C&D waste, recyclable materials should be salvaged for reuse (such as wood and metal) and inert waste utilised as public fill to minimise the quantity of waste to be disposed of to landfill.	√			
	In order to monitor the disposal of C&D material and solid wastes at public filling areas and landfills, and to control fly-tipping, a trip-ticket system should be included as one of the contractual requirements.	√			
	Any soil contaminated with chemicals/oils shall be removed from site and the void created shall be filled with suitable materials.	√			
Chemical Waste Management					
	It is required to register as a chemical waste producer if chemical wastes would be produced from the construction activities. The Waste Disposal Ordinance (Cap 354) and its subsidiary regulations in particular the Waste Disposal (Chemical Waste) (General) Regulation should be observed and complied with for control of chemical wastes.	√			
	After use, chemical wastes (e.g. cleaning fluids, solvents, lubrication oil and fuel) should be handled according to the Code of Practice on the Packaging, Labelling and Storage of Chemical Wastes.	√			
	Spent chemicals should be stored and collected by an approved operator for disposal at the Chemical Waste Treatment Facility or other licensed facility in accordance with the Chemical Waste (General) Regulation.	√			
	Chemical wastes should be separated for special handling and appropriate treatment at the Chemical Waste Treatment Facility.	√			
	Chemical wastes including waste oil should be stored properly in designated areas, e.g. chemical waste storage area.	√			
	The designated chemical waste storage area should only be used for storing chemical wastes.	√			
	The set-up of chemical waste storage area should				
	Be suitable for the substance they are holding, resistant to corrosion, maintained in a good condition.		√		Item 6
	Be enclosed on at least 3 sides and securely closed.	√			
	Have an impermeable floor and bunding, of capacity to accommodate 110% of the volume of the largest container or 20% by volume of the chemical waste stored in that area, whichever is the greatest.	√			
	Have adequate ventilation.	√			
	Be covered to prevent rainfall entering (water collected within the bund must be tested and disposal as chemical waste if necessary).	√			
	Be arranged so that incompatible materials are adequately separated.	√			

CEDD Contract No.: CV/2005/01
Delivery of Reclamation material to Mainland - Tuen Mun Area 38 Fill Bank

Environmental Checklist	Implementation Stages*		Remark
	Yes	No	
Warming panels should be displayed at the waste storage area.	√	N/A	
Waste storage area should be cleaned and maintained regularly.	√		
Chemical waste should be transported by a registered chemical waste collector to a facility licensed to receive chemical waste.	√		
All generators, fuel and oil storage should be within bundle areas.	√		
Oil leakage from machinery, vehicle and plant should be prevented.	√		
In the event of chemical waste / dangerous goods / chemicals spillage or leakage, the procedures as outlined in the Spillage Response Plan should be followed.	√		
The dangerous goods / chemical spillage or leakage procedures (including equipments) should be in place.	√		
Good Site Practices			
Nomination of approved personnel, such as site manager, to be responsible for good site practices, arrangements for collection and effective disposal to an appropriate facility, of all wastes generated at the site.	√		
Training of site personnel in proper waste management and chemical handling procedures should be provided.	√		
Good site practices should be adopted to clean the rubbish and litter on a regular basis so as to prevent the rubbish and litter from dropping into the nearby environment..	√		
Proper storage and site practices to minimise the potential for damage or contamination of construction materials.	√		
The Environmental Permit should be displayed conspicuously on site.	√		
Construction noise permits should be posted at site entrance or available for site inspection.		√	
Plan and stock construction materials carefully to minimise amount of waste generated and avoid unnecessary generation of waste.	√		
Chemical storage area provided with lock and located on sealed areas.	√		
All chemicals should be placed at the banded area with adequate band capacity (>110% of largest tank).	√		
Any unused chemicals or those with remaining functional capacity should be recycled.	√		
Regular cleaning and maintenance programme for waste storage area, drainage systems, silt traps, sumps and oil interceptors.	√		
To encourage collection of aluminium cans by individual collectors, separate labelled bins should be provided to segregate this waste from other general refuse generated by the workforce.	√		
A recording system for the amount of wastes generated, recycled and disposed (including the disposal sites) should be used, e.g. trip ticket system for chemical waste disposal. Quantities could be determined by weighing each load or other suitable methods.	√		
A collection area should be provided where waste can be stored and loaded prior to removal from site. An enclosed and covered area is preferred to reduce the occurrence of 'wind blown' light material. If an open area is unavoidable for the storage or loading/unloading of wastes, then the area should be banded and all the polluted surface run-off collected within this area should be diverted into wastewater treatment system.	√	√	Item 2 and 5


CEDD Contract No.: CV/2005/01
Delivery of Reclamation materials to Mainland - Tuen Mun Area 38 Fill Bank

Summary of the Weekly Site Inspection:

Item	Details of defective works or observations	Photo Ref.	Further Action Required (Yes/No)
1	Follow up action to the previous site inspections item 8 on 10/06/08 and item 2 on 17/06/08, the rubbish skip was still found half-covered and hence rainwater was accumulated inside the skip. The Contractor was reminded to cover the skip properly and drain the rainwater out to avoid mosquito breeding.	080626_001	Yes
2	Follow up action to the previous site inspection item 3 on 17/06/08, some tires were found disposed of on the ground at stockpile area without cover. The Contractor was reminded to cover the tires or remove them to an appropriate area for storage or collection.	080626_002 & 080626_003	Yes
3	Follow up action to the previous site inspections item 9 on 10/06/08 and item 6 on 17/06/08, mud and silt accumulated at the drainage channel near CEDD site office were cleaned up.	080626_004	No
4	Follow up action to the previous site inspections item 11 on 05/06/08, item 5 on 10/06/08 and item 7 on 17/06/08, the chemical container noted disposed of at dump truck parking area was removed.	080626_005	No
5	The rubbish skip at full checking station was full of withered vegetation. The Contractor was reminded to dispose the rubbish more frequently.	080626_006	Yes
6	The roof of chemical waste storage area was noted damaged after storm. The Contractor was reminded to repair it as soon as possible.	080626_007	Yes
7	Two sandbags near the wheel washing bay were found broken. The Contractor was reminded to replace them.	080626_008 & 080626_009	Yes

Remark

--

Name	Title	Signature	Date
Linda Law	Senior Environmental Officer		26 June 2008

Photos



Photo 080626_001

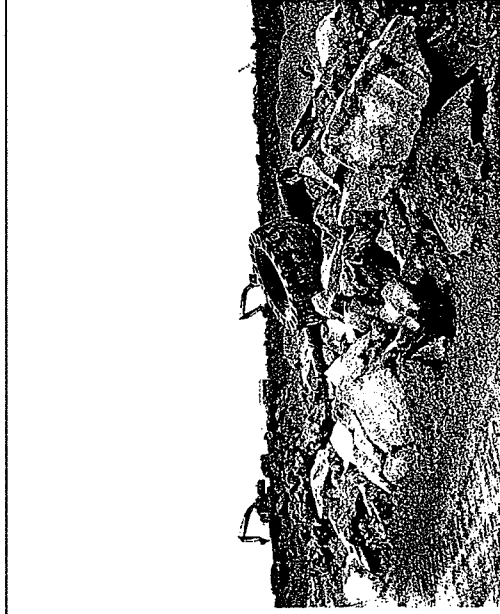


Photo 080626_002




Photo 080626_003




Photo 080626_004



Photo 080626_005



Photo 080626_006

Photos




Photo 080626_007

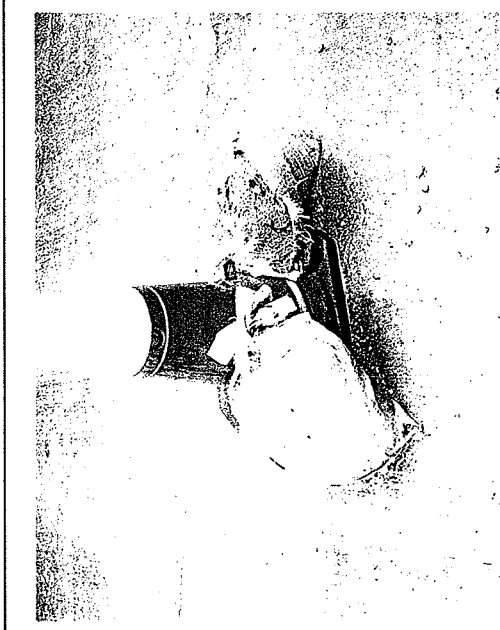


Photo 080626_008

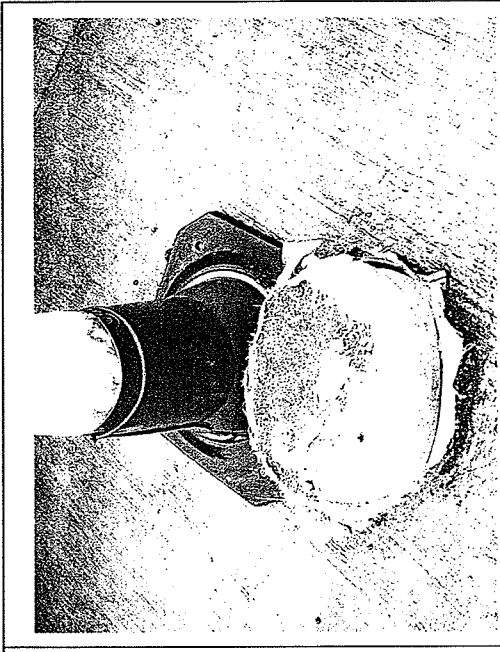


Photo 080626_009

Appendix I

Implementation Schedule of Mitigation Measures

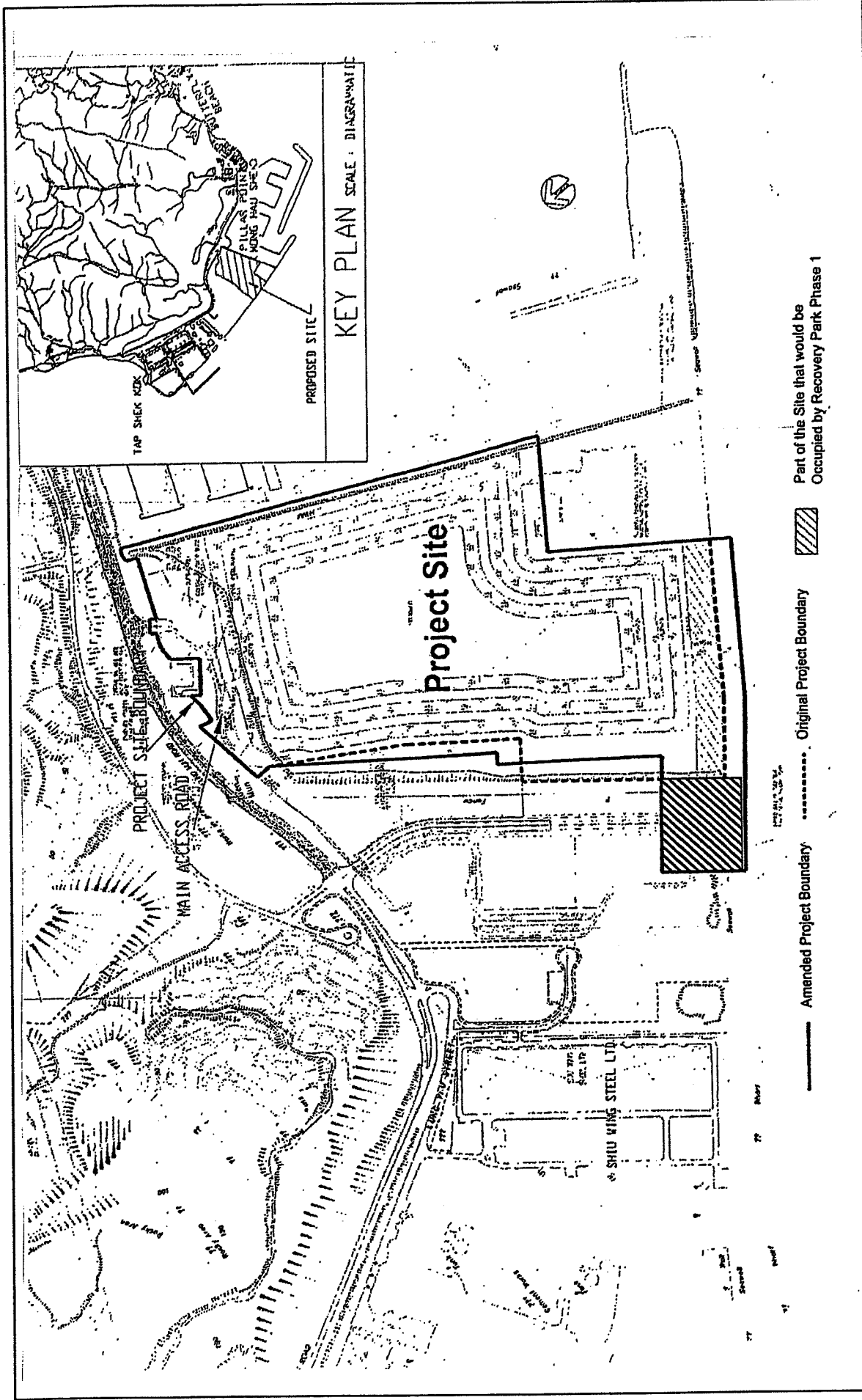
Environmental Mitigation Implementation Schedule

	Location	Implementation Status		
		Implemented	Partially implemented	Not implemented
Air Quality				
<ul style="list-style-type: none"> ▪ Dust control / mitigation measures shall be provided to prevent dust nuisance. ▪ Water sprays shall be provided and used to dampen materials. ▪ All stockpile of aggregate or spoil should be enclosed or covered and water applied in dry or windy condition. ▪ Any vehicle with open load carrying area used for moving materials which has the potential to create dust shall have properly fitting side and tail boards. Material having the potential to create dust shall not be loaded to a level higher than the side and tail boards, and shall be covered by a clean tarpaulin. ▪ Unpaved areas should be watered regularly to avoid dust generation. ▪ The designated site main haul road shall be paved or regular watering. ▪ The public road around the site entrance should be kept clean and free from dust. ▪ Wheel washing facilities including high-pressure water jet shall be provided at the entrance of work site. ▪ Every vehicle shall be washed to remove any dusty materials from its body and wheels before leaving the fill bank. ▪ The temporary slope surfaces shall be covered with impermeable sheet or sprayed with water. ▪ Vehicle and equipment should be switched off while not in use. ▪ All plant and equipment should be well maintained e.g. without black smoke emission. ▪ Open burning should be prohibited. 				
Noise Impact				
<ul style="list-style-type: none"> ▪ The approved method of working, equipment and sound-reducing measures (e.g. use of silenced type of equipment, etc.) shall be adapted. ▪ Only well maintained plant should be operated on-site and plant should be serviced regularly during the construction works. ▪ Powered mechanical equipment (PME) should be covered or shielded by appropriate acoustic materials. ▪ Air compressors and hand held breakers should have noise labels. ▪ Machines and plants that may be in intermittent use should be shut down between work periods or should be throttled down to a minimum. ▪ Noisy equipment and mobile plant shall always be site away from NSRs. 				

	Location	Implementation Status		
		Implemented	Partially implemented	Not implemented
Water Quality				
<ul style="list-style-type: none"> ▪ The existing / realigned intercepting channels and the sand / silt removal facilities shall be used and maintained. ▪ Temporary intercepting drains should be used at the stockpiling area to divert polluted stormwater to the intercepting channels. Earth bunds and sand bay barriers shall be used to assist the diversion of polluted stormwater to the intercepting channels. ▪ The stormwater intercepting system shall be effective to collect of runoff and remove suspended solids before discharge. ▪ The material shall be properly covered to prevent washed away especially before rainstorm. ▪ The temporary slope surfaces shall be covered with impermeable sheet or sprayed with water. ▪ Existing and newly constructed Catchpits, sand and silt removal facilities and intercepting channels shall be maintained, and the deposited silt and grit shall be removed weekly and on a need basis especially at the onset of and after each rainstorm to ensure that these facilities are functioning properly at all times. ▪ A wheel washing bay shall be provided at the site exit and wash-water shall have sand and silt settled out or removed before being discharged into storm drains. ▪ The section of construction road between wheel washing bay and the public road shall be paved with concrete, bituminous materials or hardcores to reduce vehicle tracking of soil and to prevent site run-off from entering public road drains. ▪ Sewage from toilets shall be discharged in to a foul sewer, or chemical toilets shall be provided. ▪ The chemical toilets (if use) shall be provided by a licensed contractor, who will be responsible for disposal and maintenance of these facilities. ▪ Adequate environmental control measures shall be provided to prevent / avoid dropping of fill material into the sea during the transfer. ▪ A waste collection vessel shall be deployed to remove floating debris. 	All areas	√		
	All areas	√		
	All areas	√		
	All areas	√		
	Temporary Slopes	√		
	All areas	√		
	Wheel Washing facility	√		
	Site Egress	√		
	Site Office	√		
	All areas	√		
	Along the seafront	√		
	Along the seafront	√		
Landscape and Visual				
<ul style="list-style-type: none"> • The maximum stockpiling height at the fill bank shall be limited to a maximum of +40mPD. • Surface of outer slopes of the Fill Bank shall preferably be hydroseeded. • Stockpile of public fill shall be removed in a sequence to allow the outer hydroseeded to be removed later than other portions as far as practicable. • Casuarina equisetifolia were planted as buffer tree along the northern perimeter of the Site. The height of Casuarina equisetifolia was maintained at least 3m above soil level. • Lighting shall be set to minimise night-time glare. 	All areas	√		
	Completed slopes	√		
	Completed slopes	√		
	Site boundary	√		
	All areas	√		
Waste Management				
Construction Waste Management				
<ul style="list-style-type: none"> • Relevant licence / permits for disposal of construction waste or excavated materials available for inspection. • Excavated material to be generated from construction works to be re-used on-site as far as practicable to reduce off-site disposal. • Mud and debris should be removed from waterworks access roads and associated drainage systems. 	All areas	√		
	All areas	√		
	All areas	√		



Appendix J
Site General Layout plan



CEDD Contract No. CV/2005/01 Delivery of Reclamation Material to Mainland

Figure 1 Site Layout Plan - Tuen Mun Area 38 Fill Bank

Scale : ---

Date issued :
December 2006



東業德勸測試顧問有限公司
ETS-TESTCONSULT LIMITED



Appendix K

QA/QC Results of Laboratory Analysis



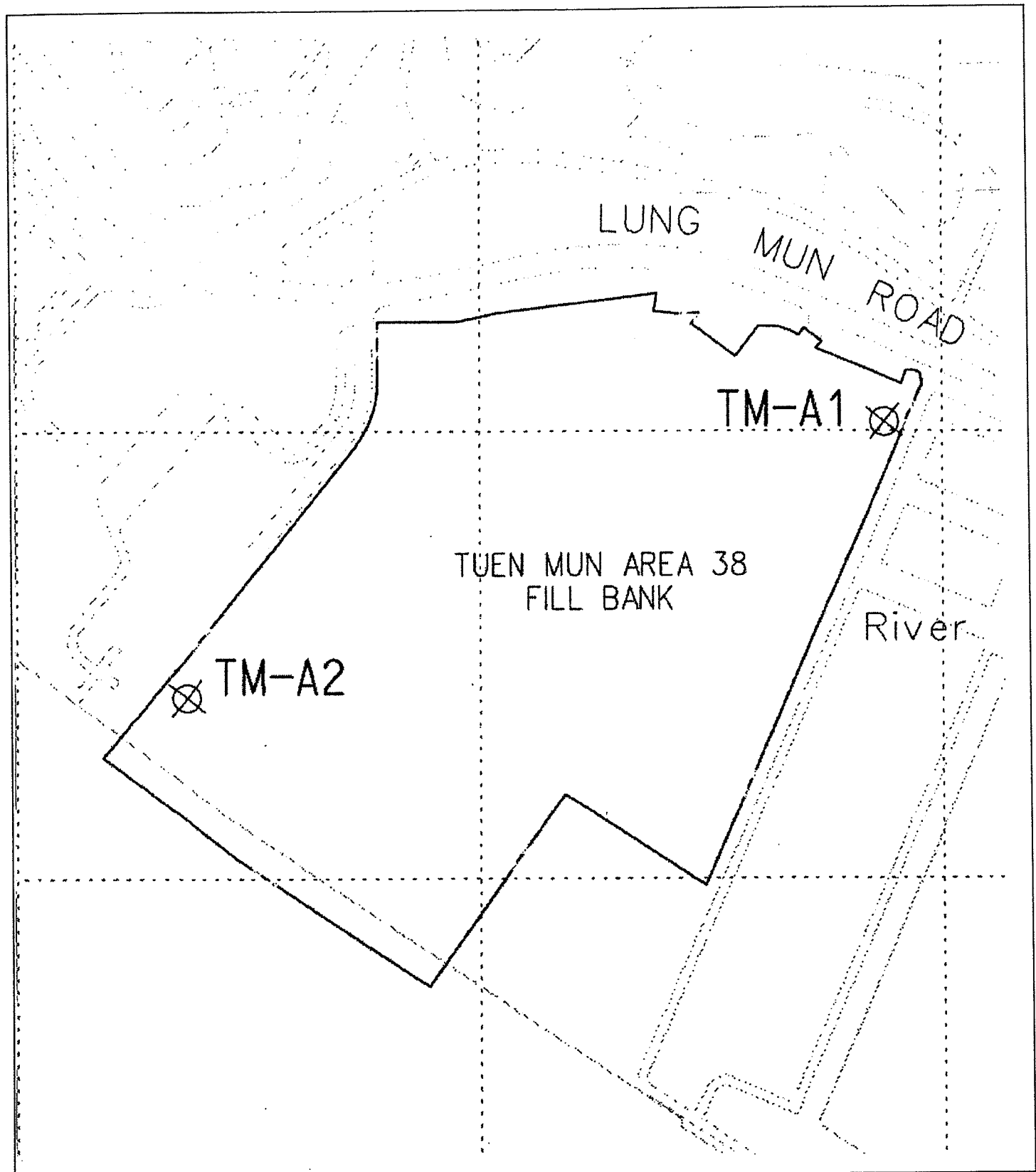
QA/QC Results of Laboratory Analysis of Total Suspended Solids

Sampling Date	QC Sample Analysis	Sample Duplicate		Sample Spike	
	% Recovery *	Sample ID	% Error #	Sample ID	% Recovery @
03/06/08	103.4	FC1-S	0.0	FM2-M	100.0
	106.8	FM2-B	0.0	EM1-S	94.3
	96.9	EM1-M	0.0	EC2-B	90.6
05/06/08	99.4	FC1-S	0.0	FM2-M	95.2
	101.3	FM2-B	0.0	EM1-S	101.6
	104.0	EM1-M	0.0	EC2-B	98.2
10/06/08	93.0	FC1-S	0.0	FM2-M	104.3
	101.5	FM2-B	0.0	EM1-S	101.8
	101.3	EM1-M	0.0	EC2-B	98.6
12/06/08	106.8	FC1-S	0.0	FM2-M	96.2
	106.1	FM2-B	0.0	FC2-B	103.2
	97.7	EM1-M	0.0	EC2-B	98.1
14/06/08	95.6	FC1-S	0.0	FM2-M	92.9
	95.7	FM2-B	0.0	EM1-S	109.7
	103.4	EM1-M	0.0	EC2-B	100.0
17/06/08	97.8	FC1-S	0.0	FM2-M	100.0
	93.0	FM2-B	0.0	EM1-S	100.0
	106.9	EM1-M	0.0	EC2-B	108.2
19/06/08	95.0	FC1-S	0.0	FM2-M	107.8
	94.6	FM2-B	0.0	EM1-S	96.4
	107.0	EM1-M	0.0	EC2-B	100.0
21/06/08	105.2	FC1-S	0.0	FM2-M	103.5
	95.2	FM2-B	0.0	EM1-S	103.1
	98.9	EM1-M	0.0	EC2-B	91.2
24/06/08	96.8	FC1-S	0.0	FM2-M	106.6
	100.2	FM2-B	0.0	EM1-S	98.2
	102.2	EM1-M	0.0	EC2-B	104.9
26/06/08	105.7	FC1-S	0.0	FM2-M	101.9
	107.0	FM2-B	0.0	EM1-S	94.5
	105.5	EM1-M	0.0	EC2-B	96.8
28/06/08	108.0	FC1-S	0.0	FM2-M	96.5
	101.7	FM2-B	0.0	EM1-S	103.1
	101.7	EM1-M	0.0	EC2-B	98.5

Note: (*) % Recovery of QC sample should be between 80% to 120%.
(#) % Error of Sample Duplicate should be between -10% to 10%.
(@) % Recovery of Sample Spike should be between 80% to 120%.



Figures

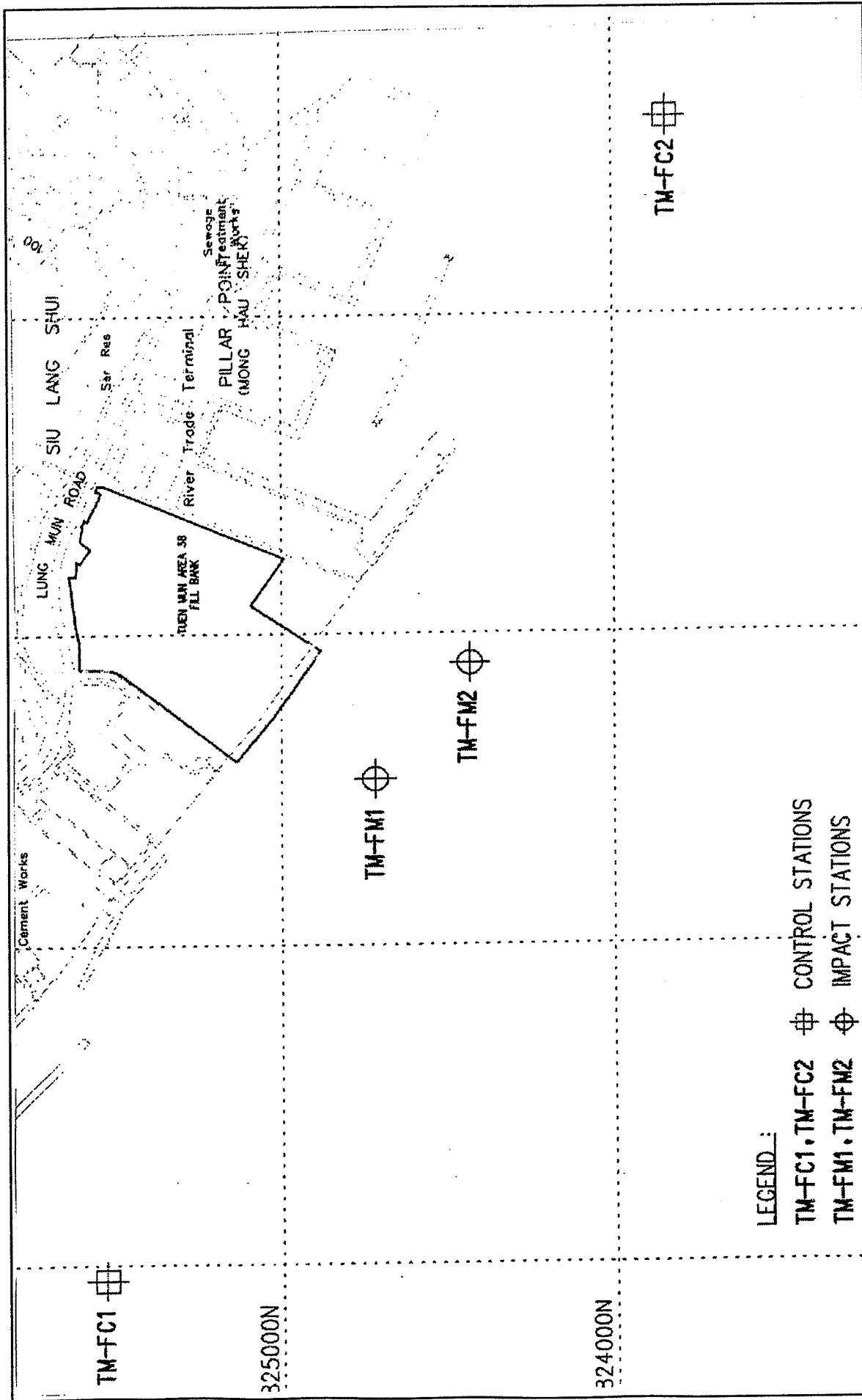


Contract No. CV/2005/01
 Delivery of Reclamation Material to Mainland



Figure 2
 Locations of Air Quality Monitoring Stations –
 Tuen Mun Area 38 Fill Bank



東業德勤測試顧問有限公司
 ETS-TESTCONSULT LIMITED



LEGEND :

- TM-FC1, TM-FC2  CONTROL STATIONS
- TM-FM1, TM-FM2  IMPACT STATIONS

CEDD Contract No. CV/2005/01 Delivery of Reclamation Material to Mainland

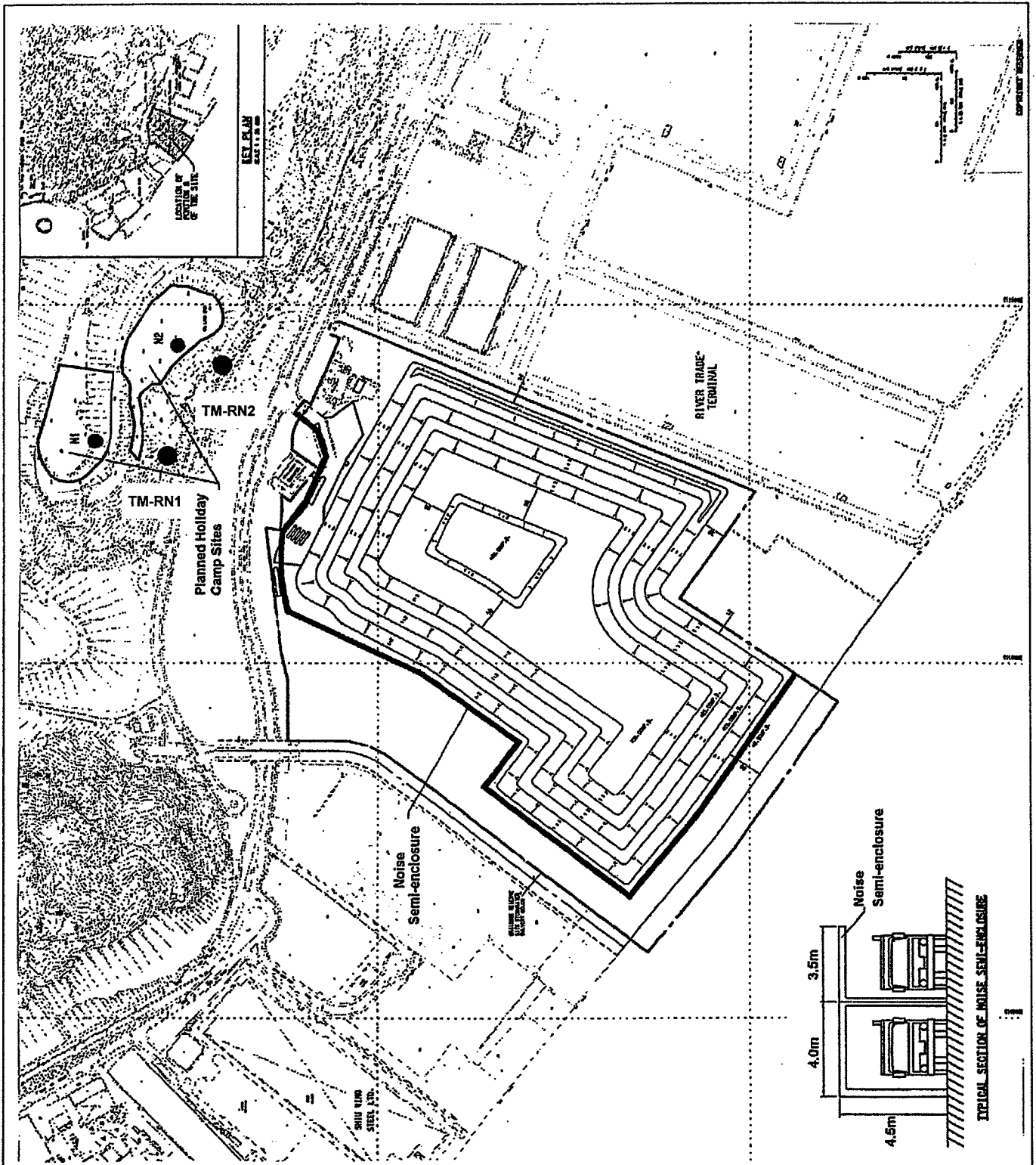
Scale : ---

Date issued :
December 2006

Figure 3 Locations of Water Quality Monitoring Stations - Tuen Mun Area 38 Fill Bank



東業德測試顧問有限公司
ETS-TESTCONSULT LIMITED



Contract No. CV/2005/01
 Delivery of Reclamation Material to Mainland

Figure 4
 Locations of Noise Quality Monitoring Stations –
 Tuen Mun Area 38 Fill Bank



東業雅勤測試顧問有限公司
 ETS-TESTCONSULT LIMITED