



PROJECT No.: TCS/00408/08

DSD CONTRACT NO. DC/2007/17
DRAINAGE IMPROVEMENT WORKS IN
CHEUNG PO, MA ON KONG, YUEN KONG SAN TSUEN
AND TIN SAM TSUEN OF YUEN LONG DISTRICT AND
SEWERAGE AT TSENG TAU CHUNG TSUEN, TUEN MUN

MONTHLY EM&A REPORT FOR KT13
(SEPTEMBER 2009)

PREPARED FOR
CHINA ROAD & BRIDGE CORPORATION

Quality Index

Date	Reference No.	Prepared By	Certified by
14 October 2009	TCS00408/08/600/R1256v2	 Nicola Hon Environmental Consultant	 Andrew Lau Environmental Team Leader

Version	Date	Prepared by:	Certified by:	Description
1	12 Oct 2009	Nicola Hon	Andrew Lau	First submission
2	14 Oct 2009	Nicola Hon	Andrew Lau	Amended against IEC's comments on 13 Oct 09

This report has been prepared by Action-United Environmental Services & Consulting with all reasonable skill, care and diligence within the terms of the Agreement with the client, incorporating our General Terms and Conditions of Business and taking account of the resources devoted to it by agreement with the client. We disclaim any responsibility to the client and others in respect of any matters outside the scope of the above. This report is confidential to the client and we accept no responsibility of whatsoever nature to third parties to whom this report, or any part thereof, is made known. Any such party relies upon the report at their own risk.

Ove Arup & Partners
奧雅納工程顧問

Our ref 25211/L150/CN/cl

Date 15 October 2009

Level 5, Festival Walk
80 Tat Chee Avenue
Kowloon Tong, Kowloon
Hong Kong
Tel +852 2528 3031
Fax +852 2268 3950
Direct Tel +852 2268 3097
coleman.ng@arup.com

By Fax and Post

www.arup.com

Black & Veatch Hong Kong Limited
25/F, Millennium City 6
392 Kwun Tong Road
Kowloon
Hong Kong

Attention: Mr. Clive Cheng

ARUP

Dear Mr. Cheng,

Contract No. DC/2007/17 Drainage Improvement Works in Cheung Po, Ma On Kong, Yuen King San and Tin Sam Tsuen of Yuen Long District and Sewerage at Tseng Tau Chung Tsuen, Tuen Mun Monthly EM&A Report for KT13 (September 2009) – Version 2

We refer to the captioned report (ref.: TCS00408/08/600/R1256v2) and advise that we have no further comment on the captioned submission.

We hereby endorse the captioned report for your onward submission.

If you require any further information, please do not hesitate to contact the undersigned.

Yours sincerely,



Coleman Ng
Independent Environmental Checker

cc: China Road and Bridge Corporation (Mr. Raymond Mau) (Fax: 2478 9612)
AUES (Mr. TW Tam / Mr. Andrew Lau) (Fax: 2959 6079)

Executive Summary

ES01 This is the **12th** monthly EM&A report for the Channel KT13, covering the construction period from **26 August 2009 to 25 September 2009** (the Reporting Period).

Breaches of Action and Limit Levels

ES02 Monitoring results of the Reporting Period demonstrated no exceedance of environmental quality criteria for air quality, construction noise and ecology.

ES03 A total of twenty one (21) Action/Limit Level exceedances of water quality criteria, due to turbidity, suspended solids (SS) and zinc were recorded at designated Locations W2 and W6 during the Reporting Period. Investigations for the causes of the exceedances are still in progress. It was noted that there were heavy rains and typhoon during the month which damaged the earth bund and sandbag barriers and resulted in muddy water observed in the channel. To alleviate the water quality impact during wet season, a temporary storage area had been provided to enhance the sedimentation of the muddy water and slow down the flow prior to entering into the desilting tank. All measured parameters of those 21 samples are summarized below:

Location	Exceedance	DO	Turbidity	pH	SS	NH ₄ ⁺ N	Zn	Total
W2	Action Level	0	0	0	0	0	0	0
	Limit Level	0	0	0	2	0	0	2
W6	Action Level	0	0	0	1	0	1	2
	Limit Level	0	8	0	9	0	0	17
Total	Action Level	0	0	0	1	0	1	2
	Limit Level	0	8	0	11	0	0	19

ES04 It was noted that part of the bamboo trees within the Ho Pui Egretty boundary was found to be cleared by others on 11 July 2009. This incident had been reported to EPD on the same day. During the walk through survey on **20 September 2009**, there was no sign of further clearance of the bamboo trees or other trees within the Ho Pui Egretty boundary. It was noted that the clearance affected only a small portion of vegetations within the boundary of the Ho Pui Egretty, which had been previously used by egrets as nesting site but not in recent years and no exceedance of the ecological monitoring criteria was recorded after this incident.

ES05 During the Reporting Period, there was no construction work conducted within 100m of the cultural heritage site at KT13. However, in view of the site progress, the construction work will be entered cultural heritage area site at Channel KT13 in October 2009. A condition survey was carried out on 31 August by the archaeological specialist to update the condition of the grave and it is being reviewed by other relevant parties.

ES06 Landscape inspections were conducted on **7 and 23 September 2009**. No significant changes were observed for the identified landscape resources and visual sensitive receivers, except for minor changes due to channel excavation, site clearance and preparation work at the identified landscape resources including LR1, LR2.1, LR2.2, LCA1, LCA3 and LCA4.

Environmental Complaint, Notification of Summons and Prosecution

ES07 No documented complaint, notification of summons and successful prosecution was received during the Reporting Period. No major environmental impacts were observed during the weekly site inspection. Environmental audit of the Reporting Period, indicated that the implemented mitigation measures for air quality, construction noise and ecology were effective. Minor deficiencies found in the weekly site inspection were in general rectified within the specified deadlines. The environmental

performance of the Project was therefore considered satisfactory.

Reporting Changes

ES08 No reporting changes were made during the Reporting Period.

Future Key Issues

- ES09 As dry season is approaching, dust control measures to avoid dust emissions should be properly provided and maintained, as appropriate. In addition, the implemented mitigation measures such as sand bags downstream of the excavation site may also be improved to cater for additional water flows during wet season.
- ES10 CRBC was reminded to fully implement the required water quality mitigation measures during construction under the Project, in particular when excavation and the associated channel works are undertaken and construction wastewater is generated and discharged to the Channel KT13.
- ES11 Special attention should be paid to construction noise and other environmental issues identified in the EM&A Manual as recommended in the EIA and summarized in Mitigation Measure Implementation Schedule.
- ES12 Proposal for adopting the pH range of 6 to 9 pH value in place of the existing pH Action and Limit Level has been approved by ER and IEC's. The submission has been proceeding to EPD for formal approval.

Table of Contents

1	ENVIRONMENTAL STATUS	- 1 -
1.1	PROJECT AREA AND CONSTRUCTION PROGRAMME	- 1 -
1.2	WORKS UNDERTAKEN DURING THE REPORTING PERIOD	- 1 -
1.3	ENVIRONMENTAL MANAGEMENT ORGANIZATION.....	- 1 -
1.4	LICENSING STATUS.....	- 1 -
1.5	ENVIRONMENTAL PROTECTION AND POLLUTION CONTROL MITIGATION MEASURES	- 2 -
2	MONITORING METHODOLOGY	- 3 -
2.1	MONITORING PARAMETERS	- 3 -
2.2	MONITORING LOCATIONS	- 3 -
2.3	MONITORING FREQUENCY, DURATION AND SCHEDULE.....	- 4 -
2.4	MONITORING EQUIPMENT AND PROCEDURE	- 5 -
2.5	QUALITY ASSURANCE PROCEDURES AND DATA MANAGEMENT	- 10 -
2.6	REPORTING	- 11 -
3	MONITORING RESULTS	- 12 -
3.1	AIR QUALITY	- 12 -
3.2	CONSTRUCTION NOISE	- 13 -
3.3	WATER QUALITY	- 14 -
3.4	ECOLOGY	- 15 -
3.5	WASTE MANAGEMENT, CULTURAL HERITAGE AND LANDSCAPE & VISUAL.....	- 15 -
4	NON-COMPLIANCE, COMPLAINT, NOTIFICATION OF SUMMONS, SUCCESSFUL PROSECUTION AND OTHERS	- 19 -
4.1	NON-COMPLIANCE	- 19 -
4.2	ENVIRONMENTAL COMPLAINT	- 19 -
4.3	NOTIFICATION OF SUMMONS AND SUCCESSFUL PROSECUTION	- 19 -
4.4	OTHERS	- 19 -
5	CONCLUSIONS AND RECOMMENDATIONS.....	- 21 -

LIST OF TABLES

Table 2-1	Summary of Monitoring Parameters
Table 2-2	Summary of Monitoring Locations
Table 2-4-2	Air Quality Monitoring Equipment
Table 2-4-3	Construction Noise Monitoring Equipment
Table 2-4-4	Water Quality Monitoring Equipment
Table 2-6	Requirements for Report Submission
Table 3-1-1	Air Quality Action and Limit Levels
Table 3-1-2-1	Summary of Air Quality Monitoring Results at KT13-A1(a)
Table 3-1-2-2	Summary of Air Quality Monitoring Results at KT13-A2
Table 3-2-1	Construction Noise Action and Limit Levels
Table 3-2-2-1	Summary of Construction Noise Monitoring Results – N1(a)
Table 3-2-2-2	Summary of Construction Noise Monitoring Results – N2(a)
Table 3-2-2-3	Summary of Construction Noise Monitoring Results – N3
Table 3-3-1	Action and Limit Levels for Water Quality Monitoring
Table 3-3-2	Summary of Water Quality Exceedances
Table 3-4-1	Ecological Action and Limit Levels
Table 3-4-2	Summary of KT13 Ecology Impact Monitoring Bird Survey
Table 3-5-2	Cultural Heritage Resources Action and Limit Levels
Table 4-4-1	Summary of Findings of Site Inspection and Environmental Audit

LIST OF APPENDICES

Appendix A	Location Plan of the Project and Environmental Monitoring Locations under the Project
Appendix B	Construction Program
Appendix C	Environmental Management Organization and Contacts of Key Personnel
Appendix D	Monitoring Schedules and Meteorological Data
Appendix E	Calibration Certificates and HOKLAS-Accreditation Certificate
Appendix F	Event Action Plan
Appendix G	Environmental Monitoring Results and Graphical Plots
Appendix H	Photographic Records of Ecological Monitoring of Vegetation
Appendix I	Physical, Human and Cultural Landscape Resources at KT13
Appendix J	Monthly Summary Waste Flow Table

1 ENVIRONMENTAL STATUS

This is the 12th monthly EM&A report for KT13, covering the construction period from **26 August 2009 to 25 September 2009** (the Reporting Period).

1.1 PROJECT AREA AND CONSTRUCTION PROGRAMME

Drawings showing the project area, any environmental sensitive receivers and the locations of the monitoring and control stations are presented in **Appendix A**, and the construction program in **Appendix B**.

1.2 WORKS UNDERTAKEN DURING THE REPORTING PERIOD

Apart from general works of tree survey, structural survey and environmental monitoring & audit, works undertaken during the Reporting Period with fine tuning of construction activities showing the inter-relationship with environmental protection/mitigation measures for the month are summarized as follows:

- Reinstatement works at upstream meander at approx BCH125- BCH155
- Excavation of channel formation
- Construction of channel structure
- Backfilling
- Installation of type 2 railing
- Construction of Box Culvert
- Laying underground drain pipe
- Condition survey for historic grave (KT13-02-02), conducted on 31/08/2009

1.3 ENVIRONMENTAL MANAGEMENT ORGANIZATION

Management structure and key personnel contact names and telephone numbers of the environmental management organization are presented in **Appendix C**, where DSD is the Project Proponent; CRBC is the main Contractor; EPD and AFCD are the supervisory departments for environmental protection of the Project; BVHKL is the Engineer's Representative of DSD (the ER); ARUP is the Independent Environmental Checker (the IEC) and Action-United Environmental Services and Consulting (AUES) is the environmental team (the ET).

1.4 LICENSING STATUS

1.4.1 Air Pollution Control (Construction Dust) Regulation

Pursuant to the **Air Pollution Control (Construction Dust) Regulation**, CRBC has notified EPD, via submission of Form NA dated 14 February 2008, of the scope and nature of the works to be carried out under the Project, including construction activities such as stockpiling, loading and unloading, transfer of dusty material, use of vehicles and debris handling, etc. CRBC will continuously review the status of the environmental licenses and apply the required licenses/permits prior to the commencement of construction work.

1.4.2 Noise Control Ordinance

No **Construction Noise Permit (CNP)** is required for the Project pursuant to the Noise Control Ordinance (NCO) and the associated applicable subsidiary regulations of **Noise Control (General) Regulation, Noise Control (Hand-held Percussive Breaker) Regulation and Noise Control (Air Compressor) Regulation**, as the use of powered mechanical equipment, or conducting construction work in during restricted hours, i.e. 1900 to 0700 hours on normal weekdays and any time on general holidays including Sundays is not anticipated during the whole construction period. CRBC will continuously review the status of the environmental licenses under the NCO and apply the required licenses/permits prior to the commencement of construction work.

- 1.4.3 Waste Disposal (Charges for Disposal of Construction Waste) Regulation
CRBC has applied for a Billing Account (Construction Work Contract with Value of \$1million or above), under the **Waste Disposal (Charges for Disposal of Construction Waste) Regulation**. The account number 7006524 has been assigned on 9 Jan 2008.
- 1.4.4 Water Pollution Control Ordinance
CRBC has applied for a discharge license under Section 20 of the **Water Pollution Control Ordinance**, and the license No. 1U461/1 has been issued.
- 1.4.5 Waste Disposal (Chemical Waste) (General) Regulation
CRBC has registered as a Chemical Waste Producer with EPD under the Waste Disposal (Chemical Waste) (General) Regulation and the Waste Producer Number assigned is WPN: 5611-531-C3124-28 dated 2 May 08.
- 1.4.6 Dumping at Sea Permit
CRBC has been granted by the Environmental Protection Department a Permit Issued under the **Dumping at Sea Ordinance** (Permit no. EP/I4D/08-095, dated 18 September 2008, permit validity period of six months from 18 September 2008 to 17 March 2009) for disposal of 18,469 m³ sediment, requiring Type 1 – open sea disposal at East Sha Chau Contaminated Mud Disposal Site – Pit IV b, to be capped as directed by the Management Team of the Civil Engineering and Development Department. Note that this permit has expired. As there is no need for further sea disposal, no further permits will be required in the future.
- 1.5 ENVIRONMENTAL PROTECTION AND POLLUTION CONTROL MITIGATION MEASURES
CRBC has committed to implement environmental protection and pollution control and mitigation measures, as recommended in the EIA, EP, EM&A Manuals, and summarized in the Mitigation Measures Implementation Schedules. The implemented mitigation measures include
- (a) Watering of stockpiles of rip-rap at KT13;
 - (b) Covering of the loose soil at KT13 to minimize water quality impacts;
 - (c) Hard pavement of haul road leading to public roads at KT13;
 - (d) Classification and disposal of illegally dumped construction and demolition materials at KT13;
 - (e) Construction of noise barriers; and
 - (f) Erection of dams with sand bags downstream the excavation site within the water course of KT13 to enhance sedimentation of turbidity and suspended solids (SS).

2 MONITORING METHODOLOGY

2.1 MONITORING PARAMETERS

According to the EM&A requirements set out in the EIA, Environmental Permit No. EP263/2007 (the EP) and the associated EM&A Manual, the required monitoring parameters are summarized as follows.

Table 2-1 Summary of Monitoring Parameters

Environmental Issue	Monitoring Parameters	
Air Quality	(a) 1-hour Total Suspended Particulate (1-hour TSP); and (b) 24-hour Total Suspended Particulate (24-hour TSP).	
Construction Noise	(a) A-weighted equivalent continuous sound pressure level (30min) (Leq(30min) during the normal working hours; and (b) A-weighted equivalent continuous sound pressure level (5min) (Leq(5min) for construction work during the Restricted Hours.	
Water Quality	(a) In Situ Measurement	temperature, dissolved oxygen (DO), pH & turbidity
	(b) Laboratory Analysis	suspended solids (SS), Ammonia Nitrogen (NH ₃ -N) and Zinc (Zn)
Ecology	Vegetation, all bird species of wetland, Ho Pui Egret, Ma On Hong Egret and Flight Line Survey	
Waste Management	Inspection and the document audit	
Cultural Heritage	Condition survey for a historical grave	
Landscape & Visual	To audit the implementation of the proposed construction phase mitigation measure stipulated in EIA.	

2.2 MONITORING LOCATIONS

Details of the monitoring locations are summarized in **Table 2-2** and shown in **Appendix A**. For ease of reference, monitoring locations denoted with “(a)” are relocated locations to differentiate them from the original ‘EM&A Manual’ locations.

Table 2-2 Summary of Monitoring Locations

Environmental Issues	Monitoring Location	Identified Address / Co-ordinates	Status of Monitoring Locations / Rationale for Recommended Replacement
Air	A1(a)	No.68 Ho Pui Village	The original location of EM&A Manuals A1 has permanently been abandoned. No access can be acquired in the vicinity of A1. Taken into consideration that Ho Pui Village is one of the most important sensitive receivers near KT-13 without monitoring, the most fronting house, No. 68 Ho Pui Village, is therefore recommended as the replacement location A1(a).
	A2	No.1 Ma On Kong Village	Original location of the EM&A Manual; access granted.
Noise	N1(a)	168-169 Kam Ho Road, Ma On Kong Village,	Original location of N1 identified in the EM&A Manual was relocated to proposed area as recommended by IEC.
	N2(a)	No. 68 Ho Pui Village,	The original location of EM&A Manuals N2 has permanently been abandoned. No access can be acquired in the vicinity of N2. Taken into consideration that Ho Pui Village is one of the most important sensitive receivers near KT-13 without monitoring, the most fronting house, No. 68 Ho Pui Village, is therefore recommended as the replacement location N2(a).
	N3	No.1 Ma On Kong Village	Original locations of the EM&A Manual; access granted.
Water	W1	E824539 / N830283	Original locations of the EM&A Manual; access resolved.

Environmental Issues	Monitoring Location	Identified Address / Co-ordinates	Status of Monitoring Locations / Rationale for Recommended Replacement
	W2	E824693 / N830258	Original locations of the EM&A Manual; access resolved.
	W3(a)	E824833 / N830374	The W3 is proposed to be relocated about 55 m down stream to W3(a) for safety reason as there is no any discharge point observed between W3 and the proposed W3(a).
	W4	E824936 / N830618	Original locations of the EM&A Manual; access resolved.
	W5	E825008 / N830812	Original locations of the EM&A Manual; access resolved.
	W6	E825100 / N830987	Original locations of the EM&A Manual; access resolved.
Ecology	Monthly monitoring along the boundary of the works area to confirm that there are no adverse impacts on habitats outside the site in particular the Conservation Area (CA) zone and Ho Pui Egretty. Photographic records at six-month intervals; Monthly monitoring of all bird numbers including wetland species and species identified as being of conservation importance; Monitoring of Ho Pui egretty during March to August. The Ma On Kong egretty is also surveyed to provide reference information on the breeding egrets nearby; and Flight line surveys twice per month during April to June.		
Waste Management	Whole construction site and document		
Cultural Heritage	Ma On Kong	Refer to EM&A Manual (KT13) Figure 7.1.	
Landscape & Visual	Refer to EIA Section 10		

2.3 MONITORING FREQUENCY, DURATION AND SCHEDULE

2.3.1 Monitoring Frequency and Duration

Environmental monitoring is conducted upon commencement of the construction activities and throughout the whole construction period to detect and minimize any adverse environmental impacts generated from the construction activities of the Project. The monitoring frequency and duration for air quality, construction noise, water quality, ecology and other parameters are summarized below.

Air Quality

Frequency: Once every 6 days for 24-hour TSP and three times every 6 days for 1-hour TSP, when the highest construction dust impacts are anticipated.

Duration: Throughout the construction period

Construction Noise

Frequency: Measurement of Leq(30min): Once a week during 0700-1900 hours on normal weekdays. If the construction work is undertake at restricted hours, the frequency of noise monitoring will be conducted in accordance with the requirements under the related Construction Noise Permit issued by EPD as follows:

- 3 consecutive Leq(5min) at restrict hour from 1700 – 2300 hours;
- 3 consecutive Leq(5min) for restrict hour from 2300 – 0700 hours next day;
- 3 consecutive Leq(5min) for Sunday or public holiday from 0700 – 1900 hours;

Duration: Throughout the construction period

Water Quality

Frequency: Three times a week with at least 36 hour intervals between any two consecutive monitoring events

As the water columns in the stream water within KT13 is generally less than 3m, measurement is performed at the mid-depths of the monitoring locations. In case the water columns are deeper than 6m, measurement shall be carried out at three water depths, namely, 1m below water surface, mid-depth, and 1m above river bed. If the water depths are between 3 to 6m, the mid-depth measurement is omitted.

Depths: As the water columns in the stream water within KT13 is generally less than 3m, measurement is performed at the mid-depths of the monitoring locations. In case the water columns are deeper than 6m, measurement shall be carried out at three water depths, namely, 1m below water surface, mid-depth, and 1m above river bed. If the water depths are between 3 to 6m, the mid-depth measurement is omitted.

Duration: Throughout the construction period.

Ecology

The Ecology Monitoring is required in accordance with the EM&A Manual.

Parameters: Vegetation, All bird species including wetland birds, Ho Pui and Ma On Hong Egrettries and Flight line survey

Frequency: Vegetation – Impact monitoring – monthly;
Photographic records/checks against baseline records– six monthly
Wetland Bird survey – Monthly of half-day survey;
Ma On Kong egrettry – Monthly between March to August; and
Ho Pui egrettry – Bi-weekly between March and August;
Flight line Survey – Month during the period from April to June

Duration: Throughout the whole construction period

Waste Management Audit

Frequency: Once per month

Duration: Throughout the construction period.

Cultural Heritage

Scope: Condition survey of a Qing Dynasty Grave.

Frequency: Bi-monthly

Duration: Throughout the construction phase period.

Landscape & Visual

Frequency: Bi-weekly

Duration: Throughout the construction phase period.

2.3.2 Environmental Monitoring Schedule

The monitoring schedules for the Reporting Period and next month are presented in **Appendix D**.

2.4 MONITORING EQUIPMENT AND PROCEDURE

The monitoring equipment and procedures are summarized below. Calibration certificates of the equipment and the related laboratories are presented in **Appendix E**.

2.4.1 Weather Conditions during the Reporting Period

All meteorological information is extracted from the Hong Kong Observatory (Lau Fau Shan Station). The meteorological data include wind direction, wind speed, humidity, rainfall, air pressure and temperature etc., that in general are required for evaluating the environmental impact arising from the construction activities. The meteorological data are presented in **Appendix D**.

2.4.2 Air Quality

Monitoring Equipment

A list of air quality monitoring equipment is shown below.

Table 2-4-2 Air Quality Monitoring Equipment

Equipment	Model	Serial Number
24-hour TSP		
High Volume Air Sampler	Grasby Anderson GMWS 2310 HVS	-
Calibration Kit	TISCH Model TE-5025A	1612
1-hour TSP		
Portable Dust Meter	TSI DustTrak Model 8520	21060 / 23080 / 23079

Monitoring Procedure

1-hour TSP

The 1-hour TSP measurement follows manufacturer’s Operation and Service Manual, using a 1-hour TSP monitor brand named TSI Dust Track Aerosol Monitor Model 8520 or Sibata LD-3 Laser Dust Meter, which is a portable, battery-operated laser photometer to record the real time 1-hour TSP based on 90° light scattering. The 1-hour TSP monitor consists of the following:

- (a) A pump to draw sample aerosol through the optic chamber where TSP is measured;
- (b) A sheath air system to isolate the aerosol in the chamber to keep the optics clean for maximum reliability; and
- (c) A built-in data logger compatible with Windows based program to facilitate data collection, analysis and reporting.

The 1-hour TSP meter to be used will be within the valid period, calibrated by the manufacturer prior to purchasing. Zero response of the instrument will be checked before and after each monitoring event.

24-hour TSP

The equipment used for 24-hour TSP measurement is the high volume air sampling system (hereinafter ‘HVS’) brand named Thermo Andersen, Model GS2310 TSP. The HVS complies with US EPA Code of Federal Regulation, Appendix B to Part 50. The HVS consists of the following:

- (a) An anodized aluminum shelter;
- (b) A 8”x10” stainless steel filter holder;
- (c) A blower motor assembly;
- (d) A continuous flow/pressure recorder;
- (e) A motor speed-voltage control/elapsed time indicator;
- (f) A 6-day mechanical timer, and
- (g) A power supply of 220v/50 Hz

The HVS is operated and calibrated on a regular basis following the manufacturer’s instruction using the NIST-certified standard calibrator brand named TISCH Calibration Kit Model TE-5025A. Regular HVS operation and maintenance as well as filter paper installation and collection is performed by the ET’s competent technicians, whereas laboratory analyses are conducted in a local HOKLAS accredited laboratory, ALS Technichem (HK) Pty Ltd (herein after ‘ALS’). The 24-hour TSP filters of the 24-hour TSP will be kept in ALS for six months prior to disposal.

All relevant data including temperature, pressure, weather conditions, elapsed-time meter reading for the start and stop of the sampler, identification and weight of the filter paper are recorded in details.

2.4.3 Construction Noise

Monitoring Equipment

A list of construction noise monitoring equipment is shown below.

Table 2-4-3 Construction Noise Monitoring Equipment

Equipment	Model	Serial Number
Integrating Sound Level Meter	Cesva SC-20c/ Bruel & Kjaer 2238	T212509 2285762 / 2285690
Calibrator	Cesva CB-5 / Bruel & Kjaer 4231	030934 2292168 / 2326408
Portable Wind Speed Indicator	Testo Anemometer	-

Monitoring Procedure

Sound level meters listed above comply with the International Electrotechnical Commission Publications 651: 1979 (Type 1) and 804: 1985 (Type 1) specifications, as recommended in Technical Memorandum (TM) issued under the Noise Control Ordinance (NCO).

All noise measurements will be performed with the meter set to FAST response and on the A-weighted equivalent continuous sound pressure level (Leq). Leq(30 min) in six consecutive Leq(5 min) measurements will be used as the monitoring parameter for the time period between 0700-1900 hours on weekdays throughout the construction period. Leq(15min) in three consecutive Leq(5 min) measurements for other time periods (e.g. during restricted hours) will only be conducted for monitoring the construction noise during restricted hours as necessary.

The sound level meter is mounted on a tripod at a height of 1.2 m and placed at the assessment point and oriented such that the microphone is pointed to the site with the microphone facing perpendicular to the line of sight. The windshield is fitted for all measurements. Where a measurement is to be carried out at a building, the assessment point is normally at a position 1 m from the exterior of the building façade. Where a measurement is to be made for noise being received at a place other than a building, the assessment point is at a position 1.2 m above the ground in a free-field situation, i.e. at least 3.5 m away from reflective surfaces such as adjacent buildings or walls.

Immediately prior to and following each noise measurement the accuracy of the sound level meter is checked using an acoustic calibrator generating a known sound pressure level at a known frequency. Measurements will be accepted as valid only if the calibration levels from before and after the noise measurement agree to within 1.0dB. No noise measurement will be made in the present of significant fog, rain, wind with a steady speed exceeding 5m/s or wind with gusts exceeding 10m/s. The wind speed is checked with a portable wind speed meter capable of measuring the wind speed in m/s.

2.4.4 Water Quality

Monitoring Equipment

Monitoring Equipment for water quality is listed below.

Table 2-4-4 Water Quality Monitoring Equipment

Equipment	Model / Description	Serial Number
Water Depth Detector	Eagle Sonar	-
Water Sampler	Teflon bailer / bucket	-
Thermometer & DO meter	YSI 550A	05F2063AZ
pH meter	Extech pH EC500	133298

Equipment	Model / Description	Serial Number
Turbidimeter	Hach 2100p	950900008735
Hand Refractometer	ATAGO	289468
Sample Container	High density polythene bottles (provided by laboratory)	-
Storage Container	'Willow' 33-litter plastic cool box	-

Monitoring Procedure

Water Depth

As the water columns in the stream water within KT13 is generally less than 3 m, measurement is performed at the mid-depths of the monitoring locations. In case the water columns are deeper than 6 m, measurement shall be carried out at three water depths, namely, 1 m below water surface, mid-depth, and 1 m above river bed. If the water depths are between 3 to 6 m, the mid-depth measurement is omitted.

Water depths are determined prior to measurement and sampling, using a portable battery operated depth detector, brand named 'Eagle Sonar', if the depths exceed 1.5 meter. For the depths well below 1 meter, the depths of water columns are measured with a steel ruler with appropriate weight.

Dissolved Oxygen (DO)

A portable YSI 550A DO Meter will be used for in-situ DO measurement. The DO meter is capable of measuring DO in the range of 0 - 20 mg/L and 0 - 200 % saturation and checked against water saturated ambient air on each monitoring day prior to monitoring. Although the DO Meter automatically compensates ambient water temperature to a standard temperature of 20°C for ease of comparison of the data under the changing reality, the temperature readings of the DO Meter will be recorded in the field data sheets. Calibration of the equipment will be performed by ALS on quarterly basis.

pH

A portable Extech pH Meter will be used for in-situ pH measurement. The pH meter is capable of measuring pH in the range of 0 – 14 and readable to 0.1. Standard buffer solutions of pH 7 and pH 10 are used for calibration of the instrument before and after measurement. Quarterly calibration of the equipment will be performed by ALS.

Turbidity

A portable Hach 2100p turbidity Meter will be used for in-situ turbidity measurement. The turbidity meter is capable of measuring turbidity in the range of 0 – 1000 NTU. Calibration of the equipment will be performed by ALS on quarterly basis.

Salinity

A portable hand Refractometer AGATO will be used for in-situ salinity measurement. The refractometer is capable of measuring salinity in the range of 0-70ppt with accuracy ±1% reading. Calibration of the equipment will be performed by ALS on quarterly basis.

Suspended Solids (SS)

SS will be determined by ALS upon receipt of the water samples using the HOKLAS accredited analytical method - ALS Method EA-025.

Ammonia Nitrogen(NH₃-N)

NH₃-N will be examined by ALS upon receipt of the water samples using the HOKLAS accredited analytical methods - ALS Method EK-055A.

Zinc(Zn)

Zn will be analyzed by ALS upon receipt of the water samples using the HOKLAS accredited analytical methods - ALS Method EG-020.

Water Sampler

Water samples will be collected using a plastic sampler to prevent metal contamination. As the water depths in the stream water within KT13 are generally less than 0.5 m, a plastic bucket with a rope of appropriate length is used for water sampling. The sampler is rinsed before collection with the sample to be taken. For water depths deeper than 0.5 meter, a cleaned plastic bailer bucket will be used for sample collection.

1000 mL water sample is collected from each depth for SS determination. The samples collected are stored in a cool box maintained at 4⁰C and delivered to ALS upon completion of the sampling by end of each sampling day.

Sample Container

Water samples are contained in screw-cap PE (Poly-Ethylene) bottles, which are provided and pretreated according to corresponding HOKLAS and ALS analytical requirements. Where appropriate, the sampling bottles are rinsed with the water to be contained. Water samples are then transferred from the water sampler to the sampling bottles to 95% bottle capacity to allow possible volume expansion during delivery and storage.

Sample Storage

A 'Willow' 33-litter plastic cool box packed with ice will be used to preserve the collected water samples prior to arrival at ALS. The water temperature of the cool box will be maintained at a temperature as close to 4⁰C as possible without being frozen. Samples collected will be delivered to the laboratory upon collection within the maximum storage time required under the HOKLAS and ALS analytical requirements

2.4.5 Ecology

Monthly walk through survey will be conducted along the boundary of work area for KT13. Bird monitoring will be conducted in the study areas monthly for KT13. Monitoring on the Ho Pui egretty and Ma On Kong egretty will be conducted between March to August. Flight line surveys to record the feeding areas and the habitat use of breeding egrets will be conducted between April to June. Photographic record should be made at six month intervals.

Monitoring Equipment

The following equipment will be used for monitoring:-

Standard portable field survey equipment was used for ecological monitoring, including

- (a) Binoculars of 10 x 40 magnifications;
- (b) Digital camera; and
- (c) Notebook.

Study Area

The areas for the ecological monitoring programme would cover 60 m on either side of the existing channel as well as the proposed bypass culvert, as shown in Figure 6.1 of the EM&A Manual. Within these, emphasis will be given to the area around the Ho Pui and Ma On Kong egretties and habitats of at least moderate ecological value. In addition, monitoring would also be undertaken at the Ho Pui egretty and Ma On Kong egretty (The Ma On Kong egretty is outside the demarcated monitoring area but is also monitored to identify any adverse effects on the breeding egrets).

Survey Method

Monthly monitoring will be conducted by means of walk through survey, along the boundary of work area for KT13. Any adverse impacts to the habitats outside the site, in particular the Conservation Area (CA) zone and Ho Pui Egretty, will be checked and reported.

Photographic records will be made every six months on the fixed photo record points selected during the baseline survey. The photos from the construction phase ecological

monitoring will be compared with those taken during the baseline, which are used as the baseline conditions.

Bird monitoring will be conducted in the study areas monthly for KT13. Attention should be paid on wetland species and species identified as being of conservation importance, and the habitats utilized should also be recorded. Bird surveys should commence no later than 2 hours after dawn.

Monitoring on the Ho Pui egretty and Ma On Kong egretty will be conducted between March to August. The frequency would be twice per month during March to May. Depending upon the nesting conditions at Ho Pui egretty, the frequency could be reduced to monthly between June and August if no egret nest found by the end of May, or maintained at twice per month till the end of August if there are egret nests. Number of active nests, species and number of birds present and breeding stage should be recorded.

Flight line surveys to record the feeding areas and the habitat use of breeding egrets will be conducted twice per month between April to June. The number and species of flying egrets, and their landing habitats and locations should be recorded.

2.4.6 Waste Management, Cultural Heritage and Landscape & Visual

Waste Management, Cultural Heritage and Landscape & Visual monitoring is required for KT13 as stipulated in the EM&A manual [382047/E/EMA/Issue 5] **Section 5**, **Section 7** and **Section 8** accordingly.

Waste Management

During the monthly audit, ETL will pay attention to the issues relating to waste management, and check whether the Contractor has followed the relevant contract Specifications and the procedures specified under the law of HKSAR.

Cultural Heritage

Condition survey by a qualified archaeologist is required for the historical grave near Ma On Kong before and during the construction phase. The method statement of condition survey of Ma On Kong Historic Grave (KT13-02-02) was issued to EPD and endorsed on 27 July 2008, the frequency of the condition survey during the construction phase and given the open cut method would be adopted for the construction of the proposed bypass box culvert under KT13 project, subject to the result of the condition survey carried out before the construction stage, it is recommended that bi-monthly condition survey be undertaken during the construction work within 100m area from the grave.

Landscape and Visual

In accordance with the EM&A manual [382047/E/EMA/Issue5] **Section 8** landscape and visual mitigation measures are required during construction and operation phase. Site inspection will be undertaken at least once every two weeks throughout the construction period to ensure compliance with the intended aims of the proposed mitigation measures.

2.5 QUALITY ASSURANCE PROCEDURES AND DATA MANAGEMENT

2.5.1 Documentation of the Environmental Monitoring

Field data including in-situ monitoring results, weather conditions and water sampling information and observation will be recorded in corresponding Field Data Sheets, which will be signed and dated by the respective environmental technician prior to submission to the ETL for validation and endorsement at the end of the monitoring day.

2.5.2 Data Management and Analysis

All impact monitoring data will be processed by the AUES data recording and management system, which complies with in-house Quality (*ISO 9001:2000*) Management System. Monitoring results recorded in the monitoring equipment e.g. 1-hour TSP Meters and Noise Meters will be downloaded directly from the equipment at the end of the monitoring period and input into a computerized database maintained by the ET. Laboratory results will be input directly into the computerized database and checked by personnel other than those who input the data.

2.5.3 Quality Assurance Procedures

Appropriate and standard QA/QC measures will be adopted for the environmental monitoring to ensure the scientific integrity of the data produced. Sources of error in the impact monitoring will be properly controlled with the following QA/QC procedures:

- (a) Appropriate field monitoring and sampling techniques, including monitoring equipment, storage and delivery of samples;
- (b) Well organized systematic field-data system e.g. all baseline monitoring information, field observation, results, weather conditions and water sampling information, etc. will be recorded in the field monitoring record sheets. The laboratory analysis records will be maintained by the HOKLAS following HOKLAS requirements;
- (c) HOKLAS requirements for QA/QC of all laboratory testing to ensure acceptable accuracy and reproducibility of the laboratory analysis indicated by consistent agreement between duplicate samples, validity of the analytical results by compliance with the required blanks and recovery of standard addition.

2.5.4 Records

All impact monitoring data will be clearly and systematically documented in both hardware and software format and the software copy will be available for inspection upon request. All the document and data will be kept for at least one year after completion of the Project. Field Data Sheets used to record the impact monitoring information, field observation, results, weather conditions and water sampling information, etc., will be properly maintained and kept by the ET. The copies of laboratory analysis records from ALS will be kept by the ET throughout the at least one year after completion of the EM&A program of the Project.

2.6 REPORTING

2.6.1 General Requirements for Report Submission

General requirements for Monthly EM&A report submission as stipulated in the EIA, EP and EM&A Manual are summarized below.

Table 2-6 Requirements for Report Submission

Report	Submission
Monthly EM&A Report	<ul style="list-style-type: none"> • Within 10 working days of the end of each reporting month.
Quarterly EM&A Summary Report	<ul style="list-style-type: none"> • No specific requirement, proposed three weeks after endorsement of the 3rd monthly EM&A report within a particular quarter.
Final EM&A Summary Report	<ul style="list-style-type: none"> • No specific requirement, proposed one month upon completion of entire EM&A program

2.6.2 Cut-Off Day of the Reporting Month

It was agreed among the ER, IEC, CRBC, ET and EPD that, in order to streamline the EM&A report submission and to cater for the occasional delay in obtaining laboratory analysis results, the cutoff day for each month is the 25th i.e. the first day of each report is the 26th of the last month and the end day, the 25th of that month.

3 MONITORING RESULTS

The environmental monitoring results will be compared against the Action and Limit Levels established based on the baseline monitoring results and statutory criteria. In case the measured data exceed the environmental quality criteria, remedial actions will be triggered according to the Event and Action Plan enclosed in **Appendix F**. The environmental monitoring results are tabulated below and the details of 24-hour TSP data and graphical plots of trends of monitored parameters at key stations over the past four Reporting Periods are presented in **Appendices G** and **H**.

3.1 AIR QUALITY

3.1.1 Action and Limit Levels

According to the Baseline Monitoring Report for KT13, the Action and Limit Levels for 24-hour and 1-hour TSP are established as follows:

Table 3-1-1 Air Quality Action and Limit Levels

Monitoring Station	Action Level ($\mu\text{g}/\text{m}^3$)		Limit Level ($\mu\text{g}/\text{m}^3$)	
	1-hour TSP	24-hour TSP	1-hour TSP	24-hour TSP
KT13(A1(a))	309	144	500	260
KT13(A2)	307	141	500	260

3.1.2 Results

Results of air quality monitoring at the identified locations during the Reporting Period are summarized in **Tables 3-1-3-1** and **3-1-3-2** below.

Table 3-1-2-1 Summary of Air Quality Monitoring Results at KT13-A1(a)

1-hour TSP ($\mu\text{g}/\text{m}^3$)						24-hour TSP ($\mu\text{g}/\text{m}^3$)	
Date	Start Time	1 st hour	2 nd hour	3 rd hour	Average	Date	Results
27-Aug-09	09:15	47	55	43	48	26-Aug-09	26
2-Sep-09	09:25	60	67	65	64	1-Sep-09	36
8-Sep-09	13:15	72	84	80	79	7-Sep-09	24
14-Sep-09	09:15	67	83	71	74	12-Sep-09	28
19-Sep-09	09:30	66	78	75	73	18-Sep-09	29
25-Sep-09	09:30	43	79	62	61	24-Sep-09	46
Average (range)		67 (43-84)				Average (range) 32 (24-46)	

Table 3-1-2-2 Summary of Air Quality Monitoring Results at KT13-A2

1-hour TSP ($\mu\text{g}/\text{m}^3$)						24-hour TSP ($\mu\text{g}/\text{m}^3$)	
Date	Start Time	1 st hour	2 nd hour	3 rd hour	Average	Date	Results
27-Aug-09	13:00	42	49	48	46	26-Aug-09	13
2-Sep-09	09:42	58	61	61	60	1-Sep-09	22
8-Sep-09	13:00	64	69	68	67	7-Sep-09	19
14-Sep-09	09:30	59	72	66	66	12-Sep-09	21
19-Sep-09	10:00	78	91	87	85	18-Sep-09	15
25-Sep-09	09:40	39	58	51	49	24-Sep-09	25
Average (range)		62 (39-91)				Average (range) 19 (13-25)	

3.1.3 Discussion

As shown in **Tables 3-1-2-1** and **3-1-2-2**, 1-hour TSP and 24-hour TSP results fluctuated well below the Action Level. No exceedance of Action or Limit Levels was recorded during the Reporting Period. Neither Notification of Exceedance (hereinafter 'NOE') of air quality criteria or corrective action was required.

3.2 CONSTRUCTION NOISE

3.2.1 Action and Limit Levels

The Action and Limit Levels for construction noise are illustrated in **Table 3-2-1**.

Table 3-2-1 Construction Noise Action and Limit Levels

Time Period	Action Level in dB(A)	Limit Level in dB(A)
0700-1900 hours on normal weekdays	When one documented complaint is received	> 75* dB(A)

Note: *Reduces to 70dB(A) for schools and 65dB(A) during the school examination periods.

3.2.2 Results

Results of construction noise monitoring at the identified locations N1(a), N2(a) and N3 during the Reporting Period are summarized in **Tables 3-2-2-1 to 3-2-2-3**.

The baseline monitoring for N1(a) and N2(a) was performed on the 1st floor of the bedroom of 168-169 Kam Ho Road, Ma On Kong Village and No. 68 Ho Pui Village respectively. The impact noise monitoring, however, was performed on the ground floor of the same house due to denial of access to the 1st floor. The change of noise monitoring from 1st floor to ground floor will negate the need for a 3dB(A) façade correction but will not introduce any significant difference in detection and minimization of the of construction noise impacts, or alteration of the established A/L Levels. The ET has obtained the approval from EPD with consultation with the ER and IEC.

Table 3-2-2-1 Summary of Construction Noise Monitoring Results – N1(a)

Date	Start Time	1 st set Leq5	2 nd set Leq5	3 rd set Leq5	4 th set Leq5	5 th set Leq5	6 th set Leq5	Leq30
27-Aug-09	11:00	59.2	59.3	58.7	57.0	57.2	57.6	58.3
2-Sep-09	10:10	64.2	59.0	59.3	61.7	61.8	56.9	61.1
8-Sep-09	15:00	62.8	63.4	64.5	61.3	62.7	63.6	63.2
14-Sep-09	09:30	65.0	54.9	57.4	52.6	56.7	57.2	59.4
19-Sep-09	13:00	67.4	69.3	67.2	68.4	66.4	67.8	67.8
25-Sep-09	09:30	53.7	53.4	54.1	55.6	55.2	54.3	54.5
Limit Level								75 dB(A)

Table 3-2-2-2 Summary of Construction Noise Monitoring Results – N2(a)

Date	Start Time	1 st set Leq5	2 nd set Leq5	3 rd set Leq5	4 th set Leq5	5 th set Leq5	6 th set Leq5	Leq30
27-Aug-09	13:00	50.8	50.0	51.4	49.2	48.3	49.4	50.0
2-Sep-09	11:25	48.9	53.4	49.8	50.6	61.5	54.5	55.6
8-Sep-09	13:00	50.7	50.0	53.9	54.2	52.1	56.4	53.4
14-Sep-09	10:50	52.3	58.7	51.7	52.6	56.2	53.9	55.0
19-Sep-09	09:30	48.7	46.4	51.3	46.1	46.9	48.4	48.4
25-Sep-09	10:50	46.7	50.1	50.4	49.6	48.2	47.6	49.0
Limit Level								75 dB(A)

Table 3-2-2-3 Summary of Construction Noise Monitoring Results – N3

Date	Start Time	1 st set Leq5	2 nd set Leq5	3 rd set Leq5	4 th set Leq5	5 th set Leq5	6 th set Leq5	Leq30
27-Aug-09	10:00	51.6	53.8	51.0	49.5	51.8	52.8	52.0
2-Sep-09	10:50	56.2	58.2	54.5	52.8	51.7	51.2	54.8
8-Sep-09	14:00	59.6	62.3	62.2	60.7	61.1	60.9	61.2
14-Sep-09	10:10	62.8	56.2	60.4	57.3	57.9	54.9	59.1
19-Sep-09	10:10	65.4	64.3	64.4	63.6	62.7	61.6	63.8
25-Sep-09	10:10	52.4	50.6	51.6	51.6	50.5	50.5	51.3
Limit Level								75 dB(A)

3.2.3 Discussion

As shown in **Tables 3-2-2-1, Table 3-2-2-2** and **Table 3-2-2-3**, all the construction noise results fluctuated well below the Limit Level. No exceedance of Limit Level or documented construction complaint was recorded during the Reporting Period. No NOE or corrective action was therefore required.

3.3 WATER QUALITY

3.3.1 Action and Limit Levels

The Action and Limit Levels for water quality are illustrated in **Table 3-3-1**.

Table 3-3-1 Action and Limit Levels for Water Quality Monitoring

Monitoring Location	DO (mg/L)		Turbidity (NTU)		pH		SS (mg/L)		Ammonia (µg/L)		Zinc (µg/L)	
	Action Level	Limit Level	Action Level	Limit Level	Action Level	Limit Level	Action Level	Limit Level	Action Level	Limit Level	Action Level	Limit Level
W1 (Upstream) Control Station	NA	NA	NA	NA	NA	NA	NA	NA	NA	NA	NA	NA
W2 (Downstream) Impact Station	1.04	1.00	36.81	37.16	8.65	8.69	79.0	86.2	16.85	16.89	234.95	266.19
W3(a) (Upstream) Control Station	NA	NA	NA	NA	NA	NA	NA	NA	NA	NA	NA	NA
W4 (Upstream) Control Station	NA	NA	NA	NA	NA	NA	NA	NA	NA	NA	NA	NA
W5 (Upstream) Control Station	NA	NA	NA	NA	NA	NA	NA	NA	NA	NA	NA	NA
W6 (Downstream) Impact Station	0.93	0.91	27.88	30.02	8.7	8.7	73.40	78.68	51.62	54.56	191.90	201.58

3.3.2 Results

Water quality monitoring results measured at W1, W2, W3(a), W4, W5 and W6 during the Reporting Period are presented in tabulation and graphical plots in **Appendix G**.

3.3.2 Discussion

In this Reporting Period, a total of twenty one (21) Action/ Limit Level exceedances were registered at impact station W6 as shown in **Table 3-3-2**.

Table 3-3-2 Summary of Water Quality Exceedances

Location	Exceedance	DO	Turbidity	pH	SS	NH ₄ ⁺ -N	Zn	Total
W2	Action Level	0	0	0	0	0	0	0
	Limit Level	0	0	0	2	0	0	2
W6	Action Level	0	0	0	1	0	1	2
	Limit Level	0	8	0	9	0	0	17
Total	Action Level	0	0	0	1	0	1	2
	Limit Level	0	8	0	11	0	0	19

DO and NH₄⁺-N

No exceedances of Action and Limit Levels of DO and NH₄⁺-N were recorded during the Reporting Period. No Notifications of Environmental Quality Limit Exceedances (NOE) or corrective actions were therefore required for these parameters.

pH

pH fluctuated within a range from 6.4 to 8.2, which were all below the Action and Limit Levels of 8.65 and 8.69 for W2 and 8.7 for W6. Proposal for adopting the pH range of 6 to 9 in place of the existing Action and Limit Level has been approved by the ER and IEC. It is at the stage of submitting to EPD for formal approval.

Turbidity and SS

According to the existing Action/Limit Levels, eight (8) and eleven (11) Action/ Limit Level exceedances of water quality criteria of turbidity and suspended solids were recorded respectively during the Reporting Period as shown in **Table 3-3-2**. NOEs were issued upon confirmation of the monitoring results, and investigation was conducted upon receipt of the information of construction activities and implementation status of mitigation measures provided by CRBC. The causes of the exceedances were being investigated by ET.

During the Reporting Period, channel excavation at downstream near Location W6 was undertaken. The excavation activities may have potential water quality impacts to elevate concentrations of certain water quality parameters, in particular turbidity and SS. Water mitigation measures such as sedimentation tanks, temporary earth bunds and sand bags to isolate the construction areas and the existing stream were employed properly. However, there were heavy rains and typhoon during the month which damaged of the earth bund and sandbag barriers and resulted in muddy water observed in the channel. Immediate maintenance has been arranged to reduce further water impact caused by the rainstorm. To alleviate the water quality impact, a temporary storage area had been provided to enhance the sedimentation of the muddy water and slow down the flow prior to entering into the desilting tank. It was concluded that the exceedances were likely to be due to the series of rainstorm. However, CRBC was reminded to fully implement the required water quality mitigation measures during construction under the Project, in particular when excavation and the associated channel works are undertaken and construction wastewater is generated and discharged to the Channel KT13.

Zinc

One (1) Action Level exceedance of zinc was registered during the Reporting Period respectively. NOE was issued upon confirmation of the monitoring results, and investigation of the NOE was conducted upon receipt of the information of construction activities and the implemented mitigation measures provided by CRBC. Preliminary investigations concluded that the exceedance was unlikely to be due to the Project.

3.4 ECOLOGY

3.4.1 Action and Limit Levels

The Action and Limit Levels for Construction Ecology Monitoring are shown in **Table 3-4-1** to according with the EM&A manual.

Table 3-4-1 Ecological Action and Limit Levels

Parameters	Action Level	Limit Level
Decrease in number of breeding egrets since previous year	>20%	> 40%

3.4.2 Results

Sixty-four (64) individuals of birds from twenty one (21) species were recorded during the survey on 20 September 2009. Among the birds recorded, 5 individuals of wetland dependent birds (from 4 species) were recorded.

It is stated in the EP for KT13 that monitoring of the Ho Pui egretty shall be carried out during the period from 1st March to 31st August as specified in the EM&A Manual. If no egret nest is found at the egretty during the period from 1st March to 31st May, the Permit Holder can start the construction works within 100m of the ecological buffer area upon obtaining the Director's approval until February in the next year. If egret nests are found during the period from 1st March to 31st August, no construction shall take place within 100m of the ecological buffer area before 1st October. The monitoring during March 2009 to May 2009 did not record any nest in Ho Pui Egretty.

In addition, it is required in the EM&A manual that biweekly monitoring of the Ho Pui egretty shall be carried out for the period from 1st March to end of May. Should no egret nest be found at the Ho Pui egretty by the end of May, monitoring frequency from June to August can be downgraded to monthly. As no egret nest was found at the Ho Pui egretty by the end of May 09, egretty survey on Ho Pui Egretty was monthly between June to August 2009. There had been no nest found at the Ho Pui egretty during these surveys. Even though, as there had been no nest recorded at Ho Pui egretty in 2008, the Action/Limit Llevel for ecology is complied.

Ma On Kong egretty was also surveyed between March to August 2009 to provide reference information on the breeding. No nest was found at the Ma On Kong egretty. Flight line surveys are required between April to June and thus not needed in the present monitoring.

During the walk through survey on 20 September 2009, other than the bamboo trees which are within the Ho Pui Egretty boundary which was found to be cleared by villagers during site inspection on 11 July 2009, no further adverse impacts on the habitats outside the boundary of the works area including the Conservation Area and the remaining Ho Pui Egretty was found. There was no sign of further clearance of the bamboo trees or other trees within the Ho Pui Egretty boundary. As the clearance affected only a small portion of vegetations within the boundary of the Ho Pui Egretty, which had been previously used by egrets as nesting site but not in the past few years (before the present monitoring programme commenced in 2008), this incident did not affect any egret nests or egret individuals. Therefore no exceedance on ecological monitoring criteria was caused by this incident.

Photo records of trees are required in this reporting month which presented in **Appendix H**. Ecological impact monitoring results are presented in the **Table 3-4-2**.

Tree conditions comparison for KT13

323 individual trees were covered by the tree survey report. Among them, 142 individuals were missing trees, which had been felled with unknown reasons before the site was taken over by the Contractor. Compare with the last tree survey in March 2009, 2 individual trees (T938 and T939) were missing due to the damage of Ho Pui Egretty by others on 11 July 2009.

For the existing 173 trees, 39 individuals have been approved for felling, 78 individuals should be retained, and 56 individuals should be transplanted. There are also 8 dead trees.

Compared with the baseline conditions recorded before the construction commencement, most planned felling and transplantation works have been completed. So the trees currently in the works areas have decreased in number. But the retained trees are marked or fenced off for protection. As the missing trees had been felled before the site was taken over, they are not considered to be affected by the present project.

Table 3-4-2 Summary of KT13 Ecology Impact Monitoring Bird Survey

Scientific Name	Common Name	Reported in the project profile	Abundance recorded in the present survey (20 September 09)	Habitat utilized
Birds				
Little Egret	<i>Egretta garzetta</i>	✓	1	Stream
Cattle Egret	<i>Bubulcus ibis</i>	✓		
Chinese Pond Heron	<i>Ardeola bacchus</i>	✓	1	Stream

Scientific Name	Common Name	Reported in the project profile	Abundance recorded in the present survey (20 September 09)	Habitat utilized
Crested Serpent Eagle	<i>Spilornis cheela</i>	✓		
Bonelli's Eagle	<i>Hieraetus fasciatus</i>	✓		
Eurasian Hobby	<i>Falco subbuteo</i>	✓		
White-breasted Waterhen	<i>Amaunornis phoenicurus</i>	✓	2	Stream
Spotted Dove	<i>Streptopelia chinensis</i>	✓	4	Woodland, bare ground
Common Koel	<i>Eudynamis scolopacea</i>	✓	1	Woodland
Greater Coucal	<i>Centropus sinensis</i>	✓	1	Woodland
Little Swift	<i>Apus affinis</i>	✓		
White-Throated Kingfisher	<i>Halcyon smyrnensis</i>	✓	1	Stream
Barn Swallow	<i>Hirundo rustica</i>	✓	6	Bare ground/low lying ground,
Red-Whiskered Bulbul	<i>Pycnonotus jocosus</i>	✓	4	bare ground, woodland
Chinese Bulbul	<i>Pycnonotus sinensis</i>	✓	4	woodland
Long-Tailed Shrike	<i>Lanius schach</i>	✓	1	Low lying grassland
Oriental Magpie Robin	<i>Copsychus saularis</i>	✓	3	Stream, agricultural land
Masked Laughingthrush	<i>Garrulax perspicillatus</i>	✓	5	Bare ground
Yellow-Bellied Prinia	<i>Prinia flaviventris</i>	✓	2	Low lying grassland
Common Tailorbird	<i>Orthotomus sutorius</i>	✓		
Great Tit	<i>Parus major</i>	✓	2	Woodland
Japanese White-Eye	<i>Zosterops japonicus</i>	✓	5	Woodland
White-Rumped Munia	<i>Lonchura striata</i>	✓	3	Low lying grassland
Eurasian Tree Sparrow	<i>Passer montanus</i>	✓	9	Agricultural land, bare ground
Black-Collared Starling	<i>Sturnus nigricollis</i>	✓	4	Woodland, bare ground
Common Myna	<i>Acridotheres tristis</i>	✓		
Crested Myna	<i>Acridotheres cristatellus</i>	✓	3	Agricultural land, bare ground
White Wagtail	<i>Motacilla alba</i>	✓	2	Stream
Species Number		27	21	
Individual Number		NA	64	

*Wetland dependent species recorded with abundance during the baseline study with the names bolded

3.5 WASTE MANAGEMENT, CULTURAL HERITAGE AND LANDSCAPE & VISUAL

3.5.1 Waste Management

In order to comply with the waste management requirements, CRBC has been:

- Assigned, since 9 Jan 2008, a Billing Account (account number 7006524) under the **Waste Disposal (Charges for Disposal of Construction Waste) Regulation**;
- Issued a Discharge License No. 1U461/1 under Section 20 of the **Water Pollution Control Ordinance**;
- Registered as a Chemical Waste Producer under the **Waste Disposal (Chemical Waste) (General) Regulation** (the Waste Producer Number assigned is WPN: 5611-531-C3124-28 dated 2 May 08); and
- Granted by the Environmental Protection Department a Permit Issued under the **Dumping at Sea Ordinance** (Permit no. EP/I4D/08-095, dated 18 September 2008, permit validity period of six months from 18 September 2008 to 17 March 2009) for 18,469 m³ sediment requiring Type 1 – open sea disposal at East Sha Chau Contaminated Mud Disposal Site – Pit IV b to be capped as directed by the management Team of the CEDD.

3.5.2 Cultural Heritage

The Action and Limit Levels for Cultural Heritage are shown in **Table 3-5-2** according to the EM&A Manual.

Table 3-5-2 Cultural Heritage Resources Action and Limit Levels

Action Level	Limit Level
When damage or structural instability is first detected	Signs of deterioration and structural instability continues on subsequent visits after Action Level is triggered

During the Reporting Period, there was no construction work conducted within 100m of the cultural heritage site at KT13. However, in view of the site progress, the construction work will be entered cultural heritage area site at Channel KT13 in October 2009. A condition survey was carried out on 31 August by the archaeological specialist to update the condition of the grave and it is being reviewed by other relevant parties.

3.5.3 Landscape and Visual

Landscape and visual inspections were conducted on **7 and 23 September 2009**. Current situation of the identified landscape resources remained the same as those of the baseline, except minor changes of river/stream/fish pond landscape character area at LR1, LR2.1, LR2.2, LCA1, LCA3 and LCA4 due to site clearance, soil stockpiling and preparation work within KT13. Updated landscape and visual status is presented in **Appendix I**.

4 NON-COMPLIANCE, COMPLAINT, NOTIFICATION OF SUMMONS, SUCCESSFUL PROSECUTION AND OTHERS

4.1 NON-COMPLIANCE

Exceedance of environmental quality criteria has been discussed in **Section 3.1 to 3.5**. No other non-compliance or deficiency was identified during regular site inspection and environmental audit. No associated remedial action was necessary.

4.2 ENVIRONMENTAL COMPLAINT

No written or verbal complaint was received for each environmental issue during the Reporting Period. No associated remedial action was necessary.

4.3 NOTIFICATION OF SUMMONS AND SUCCESSFUL PROSECUTION

No notifications of summons and successful prosecutions were recorded during the Reporting Period. No associated remedial action was necessary.

4.4 OTHERS

4.4.1 Waste Management Status

All types of waste arising from the construction work are classified into the following:

- Construction & Demolition (C&D) Material;
- Chemical Waste;
- General Refuse; and
- Excavated Soil and sediment

Waste generated, re-used, recycled and disposed of during the Reporting Period is shown in **Appendix J: Monthly Summary Waste Flow Table**. No Type I or Type II excavated soil were recorded in this Reporting Period.

4.4.2 Site Inspection and Environmental Audit

In this Reporting Period, **four** occasions of weekly environmental site inspection and audit were conducted during the Reporting Period jointly by the ER, EO and ET. No adverse environmental impacts were registered, indicating that the mitigation measures implemented were effective and sufficient for the construction activities undertaken. Minor deficiencies found in the site inspection and audit were in general rectified within the specified deadlines. Findings of the site inspection and environmental audit are summarized below.

Table 4-4-1 Summary of Findings of Site Inspection and Environmental Audit

Date	Findings / Deficiencies	Follow-Up Status
1 September 2009	The Contractor is reminded to provide cover and proper storage to chemicals and construction materials.	Recommendations based on the observation on 8 September 2009 were followed.
8 September 2009	The Contractor is reminded to proper dispose the refuse collected from the channel.	Recommendations based on the observation on 15 September 2009 were followed.
15 September 2009	The Contractor is reminded to clear construction materials from the channel	Recommendations based on the observation on 25 September 2009 were followed.
25 September 2009	The Contractor is reminded to improve the water mitigation measures to prevent mixing of sediment and water.	Will be followed in the next reporting month.

4.4.3 Works to be Undertaken Next Month

Works to be undertaken next month are shown in the construction program enclosed in **Appendix B**. The construction activities undertaken in the Reporting Period including:

- Excavation of channel formation
- Construction of channel structure
- Backfilling
- Installation of type 2 railing
- Construction of Box Culvert
- Laying underground drain pipe
- Laying of Gabion Block/Granite Block
- Condition survey for historic grave (KT13-02-02)

4.4.4 Future Key Issues and Mitigation Measures for the Forth-Coming Month

During wet season, water quality mitigation measures to avoid ingress of surface runoff into Channel KT13 should be properly maintained or improved, as appropriate.

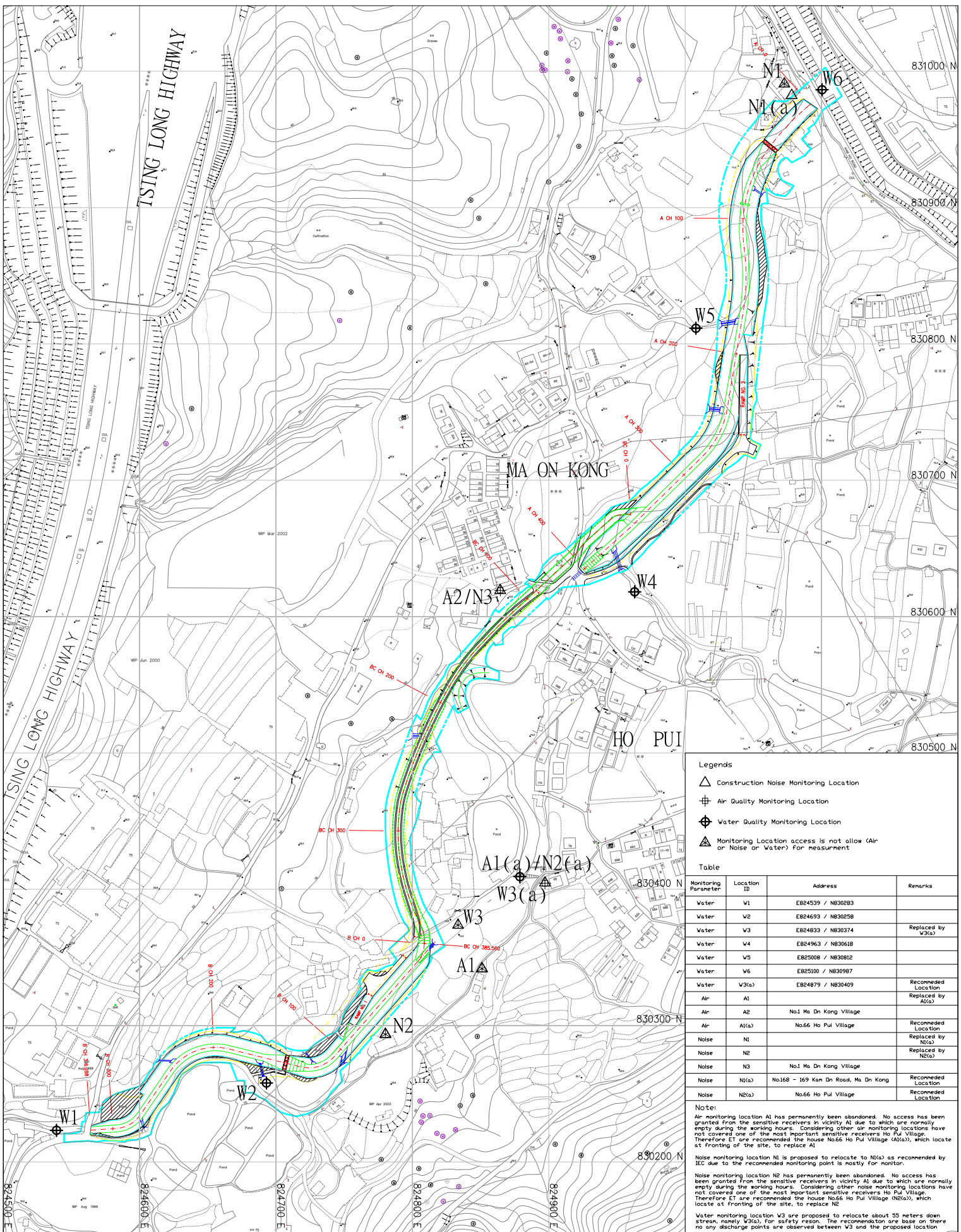
In addition, special attention should also be paid to construction noise, water quality, ecology and other environmental issues identified in the EM&A Manual. Mitigation measures recommended in the EIA and summarized in Mitigation Measure Implementation Schedule (EMIS) should be fully implemented.

5 CONCLUSIONS AND RECOMMENDATIONS

- i) This is the **12th** monthly EM&A report for Channel KT13, covering the construction period from **26 August 2009 to 25 September 2009** (the Reporting Period).
- ii) Monitoring results of the Reporting Period demonstrated no exceedance of environmental quality criteria for air quality, construction noise and ecology.
- iii) However, a total of **twenty one (21)** Limit Level exceedances of water quality monitoring due to turbidity, SS and zinc were recorded at impact stations W2 and W6 during the Reporting Period. Preliminary investigation concluded that the exceedances were not works related under the Project.
- iv) During the walk through survey on 21 September 2009, there was also no sign of further clearance of the bamboo trees or other trees within the Ho Pui Egretty boundary. The clearance affected only a small portion of vegetations within the boundary of the Ho Pui Egretty, which had been previously used by egrets as nesting site but not in recent years. This incident thus did not affect any egret nests or egret individuals. No exceedance of ecological monitoring criteria was recorded after this incident.
- v) Landscape inspections were conducted on **7 and 23 September 2009**. No significant changes were observed for identified landscape resources and visual sensitive receivers, except for minor changes due to channel excavation, site clearance and preparation work at the identified landscape resources including LR1, LR2.1, LR2.2, LCA1, LCA3 and LCA4.
- vi) No documented complaints, notifications of summons and successful prosecutions were received during the Reporting Period. No adverse environmental impacts were observed during the weekly site inspection and environmental audit of the Reporting Period, which suggested that the implemented mitigation measures for air quality, construction noise and ecology were effective. Minor deficiencies found in the weekly site inspection were in general rectified within the specified deadlines. The environmental performance of the Project was therefore considered satisfactory.
- vii) During the Reporting Period, there was no construction work conducted within 100m of the cultural heritage site at KT13. However, in view of the site progress, the construction work will be entered cultural heritage area site at Channel KT13 in October 2009. A condition survey was carried out on 31 August by the archaeological specialist to update the condition of the grave and it is being reviewed by other relevant parties.
- viii) It was recommended that water quality mitigation measures stipulated in the EIA and summarized in mitigation measures implementation schedule in the EM&A Manual, including containment structure such as temporary earth bunds, sand bags, sheet pile barriers or other similar techniques, be fully implemented.
- ix) As dry season is approaching, dust control measures to avoid dust emissions should be properly provided and maintained, as appropriate.
- x) Special attention should also be paid to construction noise and other environmental issues identified in the EM&A Manual. Mitigation measures recommended in the EIA and summarized in Mitigation Measure Implementation Schedule should be fully implemented.
- xi) Proposal for adopting the pH range of 6 to 9 pH value in place of the existing pH Action and Limit Level has been approved by ER and IEC. Submission to EPD for formal approval is in process.

END OF TEXT

Appendix A
Location Plan and
Environmental Monitoring Locations
Under the Project



- Legends**
- △ Construction Noise Monitoring Location
 - ⊕ Air Quality Monitoring Location
 - ⊗ Water Quality Monitoring Location
 - ⚠ Monitoring Location access is not allow (Air or Noise or Water) for measurement

Table

Monitoring Parameter	Location ID	Address	Remarks
Water	W1	E824539 / N830283	
Water	W2	E824693 / N830258	
Water	W3	E824833 / N830374	Replaced by W3(a)
Water	W4	E824963 / N830618	
Water	W5	E825008 / N830812	
Water	W6	E825100 / N830987	
Water	W3(a)	E824879 / N830409	Recommended Location
Air	A1		Replaced by A1(a)
Air	A2	No.1 Ma Dn Kong Village	
Air	A1(a)	No.66 Ho Pul Village	Recommended Location
Noise	N1		Replaced by NI(a)
Noise	N2		Replaced by N2(a)
Noise	N3	No.1 Ma Dn Kong Village	
Noise	NI(a)	No.168 - 169 Kan Dn Road, Ma Dn Kong	Recommended Location
Noise	N2(a)	No.66 Ho Pul Village	Recommended Location

Note:

Air monitoring location A1 has permanently been abandoned. No access has been granted from the sensitive receivers in vicinity A1 due to which are normally empty during the working hours. Considering other air monitoring locations have not covered one of the most important sensitive receivers Ho Pul Village. Therefore ET are recommended the house No.66 Ho Pul Village (A1(a)), which locate at fronting of the site, to replace A1

Noise monitoring location N1 is proposed to relocate to NI(a) as recommended by IEC due to the recommended monitoring point is mostly for monitor.

Noise monitoring location N2 has permanently been abandoned. No access has been granted from the sensitive receivers in vicinity N2 due to which are normally empty during the working hours. Considering other noise monitoring locations have not covered one of the most important sensitive receivers Ho Pul Village. Therefore ET are recommended the house No.66 Ho Pul Village (N2(a)), which locate at fronting of the site, to replace N2

Water monitoring location W3 are proposed to relocate about 55 meters down stream, namely W3(a), for safety reason. The recommendation are base on there no any discharge points are observed between W3 and the proposed location

Drawing:

Air, Noise and Stream Water Monitoring Location at KT-13



Contract No. IC/2007/17-
 Bridge Improvement Works in Cheung Po
 Koi, Yuen, Tuen King, Sai Tsuen and San
 San Tsuen of Tuen Long District and Sewerage
 at Tseung Tsuen Tsuen, Tuen Mun



Copyright by Black & Veatch Hong Kong Limited and
Corporation of BESAR

NOTES:
1. GRID LINES ARE HONG KONG METRIC GRID 1980.

- LEGEND:
- MA ON KONG AND HO PUT ECRETIES
 - PROPOSED COMPENSATORY TREE PLANTING
 - CONSERVATION AREA DENOTED ON OUTLINE ZONING PLAN
 - WORKS BOUNDARY OF CHANNEL XT13
 - ECOLOGY MONITORING AREAS

Revision	Date	Description			Initial
		Designed	Checked	Drawn	
Initial		MC	KIL	YLL	KIL
Date	09/05	09/05	09/05	09/05	09/05

Approved

AGREEMENT NO. CE 67/98

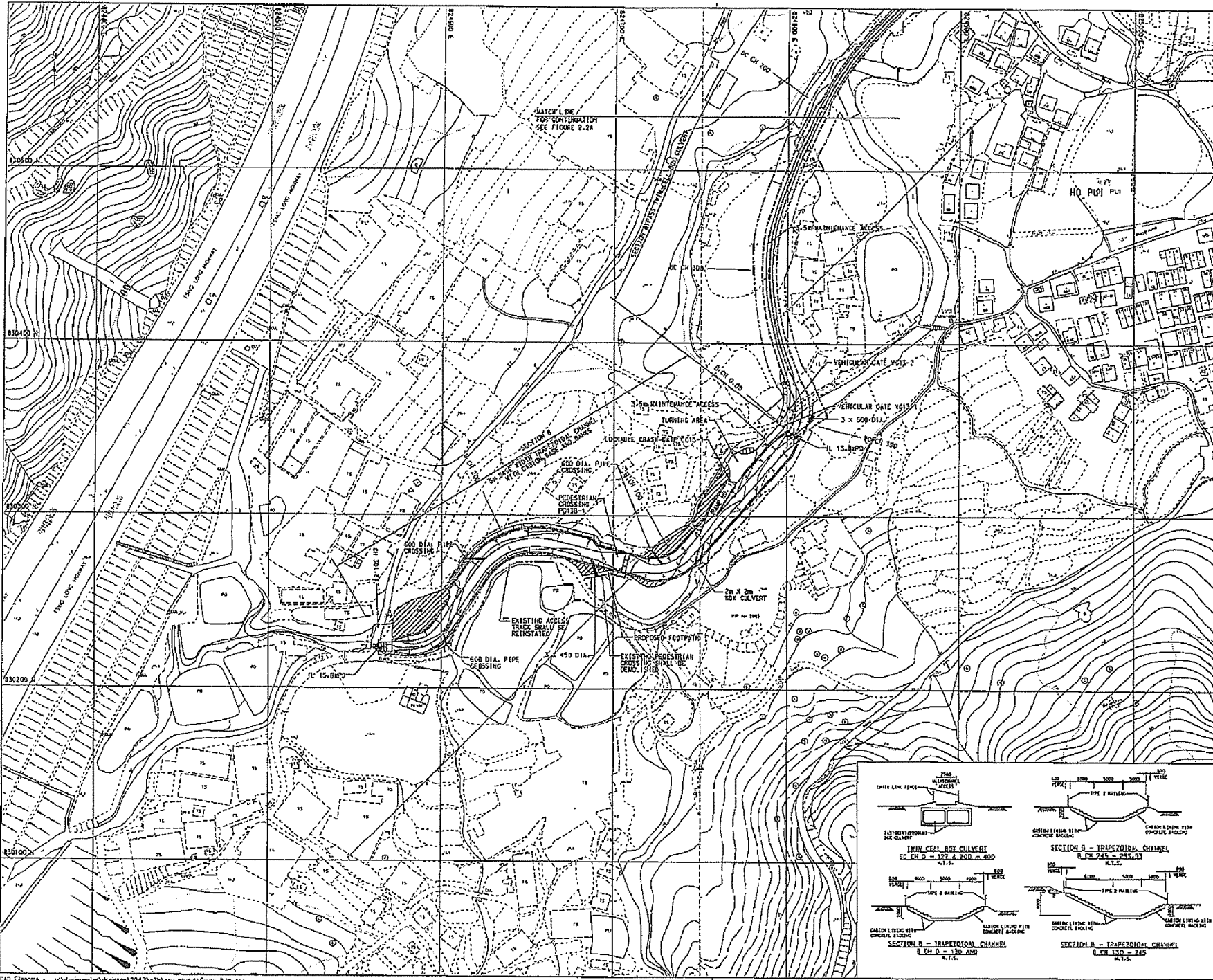
Contract title
YUEN LONG, KAM TIN,
NGAU TAM MEI AND TIN SHUI WAI
DRAINAGE IMPROVEMENT, STAGE 1,
PHASE 2B - KAM TIN

Drawing title
ECOLOGY MONITORING AREAS
RECOMMENDED FOR
CONSTRUCTION PHASE AND
OPERATION PHASE

Drawing no.	Scale
Figure 6.1	1:2000 A1 1:4000 A3

香港特別行政區政府渠務署
THE GOVERNMENT OF THE
HONG KONG
SPECIAL ADMINISTRATIVE REGION
DRAINAGE SERVICES DEPARTMENT

BLACK & VEATCH HONG KONG LIMITED
博政工程顧問有限公司



© COPYRIGHT BY BLACK & VEATCH HONG KONG LIMITED and Government of HONG KONG

NOTES:

- ALL DIMENSIONS ARE IN MILLIMETRES UNLESS STATED OTHERWISE.
- GRID LINES ARE HONG KONG METRIC GRID 1960.
- TYPE 2 RAILING WITH DEBRIS TRAP BAR AND BENCH MARK PILES SHALL BE PROVIDED AT BOTH SIDES OF THE CHANNEL BANKS.

LEGEND:

- SITE BOUNDARY
- PROPOSED CHANNEL
- PROPOSED SLOPE
- AREA TO BE FILLED TO ADJACENT GROUND LEVEL
- 1:1 SLOPE
- PROPOSED RETAINING WALL

C	05/05	AMENDMENT TO	BY-PASS CULVERT	K.I.L.
B	10/05	MINOR AMENDMENT TO	CHANNEL LAYOUT	K.I.L.
A	05/05	MINOR AMENDMENTS TO	SITE BOUNDARY	K.I.L.

REVISION	DATE	DESCRIPTION	BY	CHECKED	DATE
1	04/04		AK	X.L.L.	04/04
2	04/04		AK	X.L.L.	04/04

AGREEMENT NO. CE 62/93

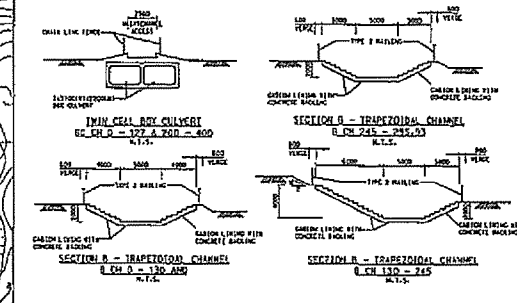
Contract Title:

YUEN LONG, KAM TIN, NGAU TAM MEI AND TIN SHUI WAI DRAINAGE IMPROVEMENT, STAGE 1, PHASE 2B - KAM TIN

MA ON KONG CHANNEL KT13 PROPOSED LAYOUT PLAN (SHEET 2 OF 2)

FIGURE 1.3b

Scale: 1:2000 A1, 1:2000 A3



Plot Date: 18 APR 2005

Appendix B

Construction Program

Monthly Rolling Programme - September 2009

ID	Task Name	Duration	Start	Complete	9/2009				
					30/8	6/9	13/9	20/9	27/9
1	Section II (Channel KT13)	26 days	2009/9/1	0	[Summary bar from 30/8 to 27/9]				
2	Regular Environmental Impact Monitoring	26 days	2009/9/1	0	[Task bar from 30/8 to 27/9]				
3	Regular Tree Survey & Protection	26 days	2009/9/1	0	[Task bar from 30/8 to 27/9]				
4	Regular Structural Condition Survey	26 days	2009/9/1	0	[Task bar from 30/8 to 27/9]				
5	Tree Transplanting	10 days	2009/9/10	0	[Task bar from 13/9 to 23/9]				
6	Section A	26 days	2009/9/1	0	[Summary bar from 30/8 to 27/9]				
7	Excavation to channel formation & laying of rock fill material (A CH0.00 - A CH402.00)	26 days	2009/9/1	0	[Summary bar from 30/8 to 27/9]				
8	Bay A24 (A CH245.00 - A CH258.00) - TG2 (W.B.)	4 days	2009/9/1	0	[Task bar from 30/8 to 3/9]				
9	Bay A25 (A CH258.00 - A CH271.00) - TG2 (W.B.)	4 days	2009/9/5	0	[Task bar from 6/9 to 10/9]				
10	Bay A18 (A CH170.00 - A CH180.00) - TG2 (W.B.)	4 days	2009/9/10	0	[Task bar from 13/9 to 17/9]				
11	Bay A19 (A CH180.00 - A CH191.00) - TG2 (W.B.)	4 days	2009/9/15	0	[Task bar from 20/9 to 24/9]				
12	Bay A26 (A CH271.00 - A CH283.00) - TG6 (W.B.)	4 days	2009/9/19	0	[Task bar from 23/9 to 27/9]				
13	Bay A27 (A CH283.00 - A CH295.00) - TG6 (W.B.)	4 days	2009/9/24	0	[Task bar from 27/9 to 30/9]				
14	Bay A28 (A CH295.00 - A CH308.00) - TG6 (W.B.)	2 days	2009/9/29	0	[Task bar from 30/9 to 1/10]				
15	Construction of channel structure (RC2, Transition, and TG2)	26 days	2009/9/1	0	[Summary bar from 30/8 to 27/9]				
16	Bay A2 (A CH09.00 - A CH18.00) - RC2	4 days	2009/9/1	0	[Task bar from 30/8 to 3/9]				
17	Bay A20 (A CH191.00 - A CH201.00) - TG2 (W.B.)	4 days	2009/9/5	0	[Task bar from 6/9 to 10/9]				
18	Bay A22 (A CH214.00 - A CH226.00) - TG2 (W.B.)	4 days	2009/9/10	0	[Task bar from 13/9 to 17/9]				
19	Bay A24 (A CH245.00 - A CH258.00) - TG2 (W.B.)	4 days	2009/9/15	0	[Task bar from 20/9 to 24/9]				
20	Bay A25 (A CH258.00 - A CH271.00) - TG2 (W.B.)	4 days	2009/9/19	0	[Task bar from 23/9 to 27/9]				
21	Bay A18 (A CH170.00 - A CH180.00) - TG2 (W.B.)	4 days	2009/9/24	0	[Task bar from 27/9 to 30/9]				
22	Bay A19 (A CH180.00 - A CH191.00) - TG2 (W.B.)	2 days	2009/9/29	0	[Task bar from 30/9 to 1/10]				
23	Backfilling along the channel sides / laying underground drain pipe	23 days	2009/9/4	0	[Summary bar from 30/8 to 27/9]				
24	Bay A21 (A CH201.00 - A CH214.00) - TG2 (W.B.)	3 days	2009/9/4	0	[Task bar from 30/8 to 2/9]				
25	Bay A23 (A CH226.00 - A CH245.00) - TG2 (W.B.)	3 days	2009/9/8	0	[Task bar from 6/9 to 9/9]				
26	Bay A2 (A CH09.00 - A CH18.00) - RC2	3 days	2009/9/11	0	[Task bar from 13/9 to 16/9]				
27	Bay A20 (A CH191.00 - A CH201.00) - TG2 (W.B.)	3 days	2009/9/15	0	[Task bar from 20/9 to 23/9]				
28	Bay A22 (A CH214.00 - A CH226.00) - TG2 (W.B.)	3 days	2009/9/18	0	[Task bar from 23/9 to 26/9]				
29	Bay A24 (A CH245.00 - A CH258.00) - TG2 (W.B.)	3 days	2009/9/22	0	[Task bar from 27/9 to 30/9]				
30	Bay A25 (A CH258.00 - A CH271.00) - TG2 (W.B.)	3 days	2009/9/25	0	[Task bar from 30/9 to 1/10]				
31	Bay A18 (A CH170.00 - A CH180.00) - TG2 (W.B.)	2 days	2009/9/29	0	[Task bar from 30/9 to 1/10]				

Task [Pattern] Split [Pattern] Progress [Pattern] Milestone [Pattern] Summary [Pattern]

Monthly Rolling Programme - September 2009

ID	Task Name	Duration	Start	Complete	9/2009				
					30/8	6/9	13/9	20/9	27/9
32	Section of Box Culvert BC13-1	14 days	2009/9/15	0					
33	Construct box culvert BC13-1 (BC CH0.00 - BC CH386.00)	14 days	2009/9/15	0					
34	Excavation for box culvert formation & laying of rock fill material (BC CH0.00 - BC CH386.00)	14 days	2009/9/15	0					
35	Bay BC17 (BC CH202.00 - BC CH217.00)	4 days	2009/9/15	0					
36	Bay BC18 (BC CH217.00 - BC CH232.00)	4 days	2009/9/19	0					
37	Bay BC19 (BC CH232.00 - BC CH247.00)	4 days	2009/9/24	0					
38	Bay BC20 (BC CH247.00 - BC CH262.00)	2 days	2009/9/29	0					
39	Section B	26 days	2009/9/1	0					
40	Construction of channel structure (Transition, TG3, TG4, TG5, and TG8)	10 days	2009/9/1	0					
41	Bay B6 (B CH46.00 - B CH57.00) - TG3 (S.B.)	5 days	2009/9/1	0					
42	Bay B5 (B CH34.00 - B CH46.00) - TG3 (S.B.)	5 days	2009/9/7	0					
43	Backfilling along the sides of channel & laying of underground drain	8 days	2009/9/12	0					
44	Bay B6 (B CH46.00 - B CH57.00) - TG3 (S.B.)	4 days	2009/9/12	0					
45	Bay B5 (B CH34.00 - B CH46.00) - TG3 (S.B.)	4 days	2009/9/17	0					
46	Installation of Type 2 railing on top of channel wall	8 days	2009/9/22	0					
47	Bay B6 (B CH46.00 - B CH57.00) - TG3 (S.B.)	2 days	2009/9/22	0					
48	Bay B5 (B CH34.00 - B CH46.00) - TG3 (S.B.)	2 days	2009/9/24	0					
49	Bay B4 (B CH24.00 - B CH34.00) - TG3 (S.B.)	2 days	2009/9/26	0					
50	Bay B3 (B CH14.00 - B CH24.00) - TG3 (S.B.)	2 days	2009/9/29	0					
51									
52	Section III (Channel KT14A - Tin Sam Tsuen)	26 days	2009/9/1	0					
53	Regular Tree Survey	26 days	2009/9/1	0					
54	Regular Structural Condition Survey	26 days	2009/9/1	0					
55	Compensatory Planting	2 days	2009/9/2	0					
56									
57	Section IV (Channel KT14B & 14C and Portion 8A & 8B)	26 days	2009/9/1	0					
58	Regular Environmental Impact Monitoring	26 days	2009/9/1	0					
59	Regular Tree Survey & Protection	26 days	2009/9/1	0					
60	Regular Structural Condition Survey	26 days	2009/9/1	0					
61	Portion 8B (CP1 to CP9) - Kam Sheung Road (1050 Dia. Pipe)	26 days	2009/9/1	0					
62	Manhole MH1 - Catchpit CP1	26 days	2009/9/1	0					

Task Split Progress Milestone Summary

Monthly Rolling Programme - September 2009

ID	Task Name	Duration	Start	Complete	9/2009				
					30/8	6/9	13/9	20/9	27/9
63	Manhole MH7 - Manhole MH6 (Pipe Jacking)	26 days	2009/9/1	0	[Summary bar from 30/8 to 27/9]				
64	Pipe Jacking of Steel Ring	20 days	2009/9/1	0	[Task bar from 30/8 to 20/9]				
65	Installation of Drain Pipe	5 days	2009/9/24	0	[Task bar from 20/9 to 27/9]				
66	Grouting Works	1 day	2009/9/30	0	[Task bar at 27/9]				
67	Planting of Shrubs at planters	14 days	2009/9/15	0	[Task bar from 13/9 to 27/9]				
68	Channel 14B	26 days	2009/9/1	0	[Summary bar from 30/8 to 27/9]				
69	Compensatory Planting	14 days	2009/9/15	0	[Task bar from 13/9 to 27/9]				
70	Construction of catchpit / manhole / drain pipe along the sides of the channel	26 days	2009/9/1	0	[Summary bar from 30/8 to 27/9]				
71	Bay 14 (CH135.00 - CH147.00)	4 days	2009/9/1	0	[Task bar from 30/8 to 3/9]				
72	Bay 15 (CH147.00 - CH159.00)	4 days	2009/9/5	0	[Task bar from 6/9 to 10/9]				
73	Bay 16 (CH159.00 - CH171.00)	4 days	2009/9/10	0	[Task bar from 13/9 to 17/9]				
74	Bay 17 (CH171.00 - CH183.00)	4 days	2009/9/15	0	[Task bar from 20/9 to 24/9]				
75	Bay 18 (CH183.00 - CH195.00)	4 days	2009/9/19	0	[Task bar from 24/9 to 28/9]				
76	Bay 19 (CH195.00 - CH207.00)	4 days	2009/9/24	0	[Task bar from 27/9 to 30/9]				
77	Bay 20 (CH207.00 - CH216.00)	2 days	2009/9/29	0	[Task bar at 27/9]				
78	Laying of gabion block inside the channel structure	18 days	2009/9/10	0	[Task bar from 13/9 to 27/9]				
79	Bay 28 (CH285.00 - CH297.00)	5 days	2009/9/10	0	[Task bar from 13/9 to 18/9]				
80	Bay 29 (CH297.00 - CH299.00)	5 days	2009/9/16	0	[Task bar from 20/9 to 25/9]				
81	Bay 31 (CH303.00 - CH317.00)	5 days	2009/9/22	0	[Task bar from 27/9 to 30/9]				
82	Bay 32 (CH317.00 - CH326.00)	3 days	2009/9/28	0	[Task bar at 27/9]				
83	Construction of 3.5m maintenance access (CH225.00 - CH335.00) - East bank	14 days	2009/9/15	0	[Task bar from 13/9 to 27/9]				
84	Channel KT14C	26 days	2009/9/1	0	[Summary bar from 30/8 to 27/9]				
85	Rectangular channel 2.5m(W) x 2.0m(H) Type RC-1 (CH0.00 -CH475.00)	18 days	2009/9/10	0	[Task bar from 13/9 to 27/9]				
86	Excavation to channel formation (CH180.00 - CH475.00) & Laying rock fill material	18 days	2009/9/10	0	[Task bar from 13/9 to 27/9]				
87	Bay 1E (CH475.00 - CH466.00) & Vehicular Crossing VC14C-1	4 days	2009/9/10	0	[Task bar from 13/9 to 17/9]				
88	Bay 2E (CH466.00 - CH460.00)	4 days	2009/9/15	0	[Task bar from 20/9 to 24/9]				
89	Bay 3E (CH460.00 - CH448.00)	4 days	2009/9/19	0	[Task bar from 24/9 to 28/9]				
90	Bay 4E (CH448.00 - CH435.00)	4 days	2009/9/24	0	[Task bar from 27/9 to 30/9]				
91	Bay 5E (CH435.00 - CH425.00)	2 days	2009/9/29	0	[Task bar at 27/9]				
92	Construction of channel structure (CH180.00 - CH475.00)	10 days	2009/9/19	0	[Task bar from 24/9 to 27/9]				
93	Bay 1E (CH475.00 - CH466.00) & Vehicular Crossing VC14C-1	8 days	2009/9/19	0	[Task bar from 24/9 to 27/9]				

Task [Pattern] Split [Pattern] Progress [Line] Milestone [Diamond] Summary [Line]

Monthly Rolling Programme - September 2009

ID	Task Name	Duration	Start	Complete	9/2009				
					30/8	6/9	13/9	20/9	27/9
94	Bay 2E (CH466.00 - CH460.00)	2 days	2009/9/29	0					
95	Laying gabion blocks	9 days	2009/9/21	0					
96	Bay 8E (CH401.00 - CH390.00)	3 days	2009/9/21	0					
97	Bay 9E (CH390.00 - CH384.00)	3 days	2009/9/24	0					
98	Bay 10E (CH384.00 - CH371.00)	3 days	2009/9/28	0					
99	Construction of catchpit / manhole / drain pipe	26 days	2009/9/1	0					
100	Bay 16E (CH311.00 - CH299.00) - 2.5m(W) x 2.0m(H) Box Culvert (Type BC2)	4 days	2009/9/1	0					
101	Bay 17E-1 (CH299.00 - CH292.00) - 2.5m(W) x 2.0m(H) Box Culvert (Type BC2)	4 days	2009/9/5	0					
102	Bay 17E-2 (CH292.00 - CH285.00) - 2.5m(W) x 2.0m(H) Box Culvert (Type BC2)	4 days	2009/9/10	0					
103	Bay 16E (CH311.00 - CH299.00) - 2.5m(W) x 2.0m(H) Box Culvert (Type BC2)	4 days	2009/9/15	0					
104	Bay 17E-1 (CH299.00 - CH292.00) - 2.5m(W) x 2.0m(H) Box Culvert (Type BC2)	4 days	2009/9/19	0					
105	Bay 17E-2 (CH292.00 - CH285.00) - 2.5m(W) x 2.0m(H) Box Culvert (Type BC2)	4 days	2009/9/24	0					
106	Bay 20E (CH267.00 - CH255.00)	2 days	2009/9/29	0					
107	Installation of Type 2 railing on top of channel walls	14 days	2009/9/15	0					
108	Bay 16E (CH311.00 - CH299.00) - 2.5m(W) x 2.0m(H) Box Culvert (Type BC2)	3 days	2009/9/15	0					
109	Bay 17E-1 (CH299.00 - CH292.00) - 2.5m(W) x 2.0m(H) Box Culvert (Type BC2)	3 days	2009/9/18	0					
110	Bay 17E-2 (CH292.00 - CH285.00) - 2.5m(W) x 2.0m(H) Box Culvert (Type BC2)	3 days	2009/9/22	0					
111	Bay 18E (CH285.00 - CH279.00) - 2.5m(W) x 2.0m(H) Box Culvert (Type BC2)	3 days	2009/9/25	0					
112	Bay 19E (CH279.00 - CH267.00)	2 days	2009/9/29	0					
113									
114	Section V	26 days	2009/9/1	0					
115	Preservation and protection of tree for Section I, II, III and IV	26 days	2009/9/1	0					
116									
117	Section VI - Portion 9A & 9B (Tuen Mun Sewerage Work)	26 days	2009/9/1	0					
118	Structural Survey and Monitoring	26 days	2009/9/1	0					
119	Construction of Manhole, Timber Box and Trench Excavation	26 days	2009/9/1	0					
120									
121	Section VII - Portion 10A, 10B & 10C (Tuen Mun Sewerage Work)	26 days	2009/9/1	0					
122	Structural Survey and Monitoring	26 days	2009/9/1	0					
123	Construction of Manhole, Timber Box and Trench Excavation	26 days	2009/9/1	0					

Task Split Progress Milestone Summary

Three Months Rolling Programme - November 2009 to January 2010

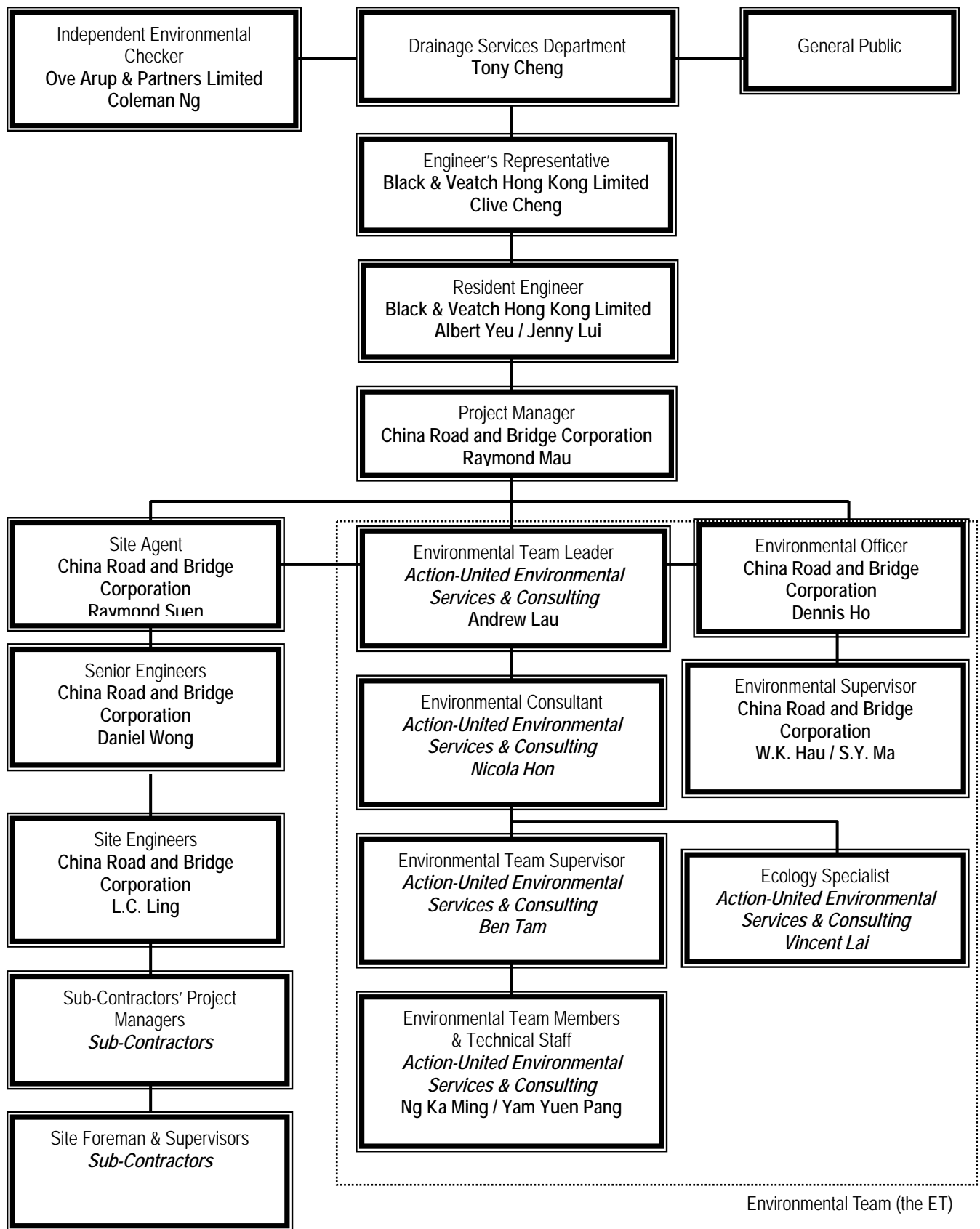
ID	Task Name	Duration	Start	Finish	11/2009				12/2009				1/2010							
					25/10	1/11	8/11	15/11	22/11	29/11	6/12	13/12	20/12	27/12	3/1	10/1	17/1	24/1	31/1	
1	Section II (Channel KT13)	75 days	2009/11/2	2010/1/30																
2	Regular Environmental Impact Monitoring	75 days	2009/11/2	2010/1/30																
3	Regular Tree Survey & Protection	75 days	2009/11/2	2010/1/30																
4	Regular Structural Condition Survey	75 days	2009/11/2	2010/1/30																
5	Section A	75 days	2009/11/2	2010/1/30																
6	Excavation to channel formation & laying of rock fill material (A CH0.00 - A CH402.00)	75 days	2009/11/2	2010/1/30																
7	Bay A14 (A CH120.00 - A CH133.00) - TG2 (E.B.)	3 days	2009/11/2	2009/11/4																
8	Bay A15 (A CH133.00 - A CH145.00) - TG2 (E.B.)	3 days	2009/11/5	2009/11/7																
9	Bay A16 (A CH145.00 - A CH157.00) - TG2 (E.B.)	3 days	2009/11/9	2009/11/11																
10	Bay A17 (A CH157.00 - A CH170.00) - TG2 (E.B.)	3 days	2009/11/12	2009/11/14																
11	Bay A18 (A CH170.00 - A CH180.00) - TG2 (E.B.)	3 days	2009/11/16	2009/11/18																
12	Bay A19 (A CH180.00 - A CH191.00) - TG2 (E.B.)	3 days	2009/11/19	2009/11/21																
13	Bay A20 (A CH191.00 - A CH201.00) - TG2 (E.B.)	3 days	2009/11/23	2009/11/25																
14	Bay A21 (A CH201.00 - A CH214.00) - TG2 (E.B.)	3 days	2009/11/26	2009/11/28																
15	Bay A22 (A CH214.00 - A CH226.00) - TG2 (E.B.)	3 days	2009/11/30	2009/12/2																
16	Bay A23 (A CH226.00 - A CH245.00) - TG2 (E.B.)	3 days	2009/12/3	2009/12/5																
17	Bay A24 (A CH245.00 - A CH258.00) - TG2 (E.B.)	3 days	2009/12/7	2009/12/9																
18	Bay A25 (A CH258.00 - A CH271.00) - TG2 (E.B.)	3 days	2009/12/10	2009/12/12																
19	Bay A26 (A CH271.00 - A CH283.00) - TG6 (E.B.)	3 days	2009/12/14	2009/12/16																
20	Bay A27 (A CH283.00 - A CH295.00) - TG6 (E.B.)	3 days	2009/12/17	2009/12/19																
21	Bay A28 (A CH295.00 - A CH308.00) - TG6 (E.B.)	3 days	2009/12/21	2009/12/23																
22	Bay A29 (A CH308.00 - A CH320.00) - TG6 (E.B.)	3 days	2009/12/24	2009/12/29																
23	Bay A30 (A CH320.00 - A CH332.00) - TG6 (E.B.)	3 days	2009/12/30	2010/1/2																
24	Bay A31 (A CH332.00 - A CH343.00) - TG6 (E.B.)	3 days	2010/1/4	2010/1/6																
25	Bay A32 (A CH343.00 - A CH355.00) - TG6 (E.B.) & (W.B)	3 days	2010/1/7	2010/1/9																
26	Bay A33 (A CH355.00 - A CH363.00) - TG6 (E.B.) & (W.B)	3 days	2010/1/11	2010/1/13																
27	Bay A34 (A CH363.00 - A CH380.00) - TG6 (E.B.) & (W.B)	3 days	2010/1/14	2010/1/16																
28	Bay A35 (A CH380.00 - A CH385.00) - TG6 (E.B.) & (W.B)	4 days	2010/1/18	2010/1/21																
29	Bay A36 (A CH385.00 - A CH392.00) - Transition	4 days	2010/1/22	2010/1/26																
30	Bay A37 (A CH392.00 - A CH402.00) - Transition	4 days	2010/1/27	2010/1/30																
31	Construction of channel structure (RC2, Transition, and TG2)	75 days	2009/11/2	2010/1/30																
32	Bay A13 (A CH108.00 - A CH120.00) - TG2 (E.B.)	4 days	2009/11/2	2009/11/5																
33	Bay A14 (A CH120.00 - A CH133.00) - TG2 (E.B.)	4 days	2009/11/6	2009/11/10																
34	Bay A15 (A CH133.00 - A CH145.00) - TG2 (E.B.)	4 days	2009/11/11	2009/11/14																
35	Bay A16 (A CH145.00 - A CH157.00) - TG2 (E.B.)	4 days	2009/11/16	2009/11/19																
36	Bay A17 (A CH157.00 - A CH170.00) - TG2 (E.B.)	4 days	2009/11/20	2009/11/24																
37	Bay A18 (A CH170.00 - A CH180.00) - TG2 (E.B.)	4 days	2009/11/25	2009/11/28																
38	Bay A19 (A CH180.00 - A CH191.00) - TG2 (E.B.)	4 days	2009/11/30	2009/12/3																
39	Bay A20 (A CH191.00 - A CH201.00) - TG2 (E.B.)	4 days	2009/12/4	2009/12/8																
40	Bay A21 (A CH201.00 - A CH214.00) - TG2 (E.B.)	4 days	2009/12/9	2009/12/12																
41	Bay A22 (A CH214.00 - A CH226.00) - TG2 (E.B.)	4 days	2009/12/14	2009/12/17																
42	Bay A23 (A CH226.00 - A CH245.00) - TG2 (E.B.)	4 days	2009/12/18	2009/12/22																
43	Bay A24 (A CH245.00 - A CH258.00) - TG2 (E.B.)	4 days	2009/12/23	2009/12/29																
44	Bay A25 (A CH258.00 - A CH271.00) - TG2 (E.B.)	4 days	2009/12/30	2010/1/4																
45	Bay A26 (A CH271.00 - A CH283.00) - TG6 (E.B.)	4 days	2010/1/5	2010/1/8																
46	Bay A27 (A CH283.00 - A CH295.00) - TG6 (E.B.)	4 days	2010/1/9	2010/1/13																

Task Split Progress Milestone Summary

Appendix C

Environmental Management Organization and

Contacts of Key Personnel



Environmental Management Organization

Contact Details of Key Personnel

Organization	Project Role	Name of Key Staff	Tel No.	Fax No.
DSD	Employer	Mr. Tony Cheng	2594-7264	2827-8526
B&V	Engineer's Representative	Mr. Clive Cheng	2478-9161	2478-9369
B&V	Resident Engineer	Mr. Albert Yeu	2478-9161	2478-9369
B&V	Resident Engineer	Mr. Jenny Lui	2478-9161	2478-9369
OAP	Independent Environmental Checker	Mr. Coleman Ng	2268-3097	2268-3950
CRBC	Project Director	Mr. Wang Yanhua	2283-1688	2283-1689
CRBC	Project Manager	Mr. Raymond Mau	9048-3669	2283-1689
CRBC	Site Agent	Mr. Raymond Suen	9779-8871	2283-1689
CRBC	Senior Engineer (Tuen Mun Site)	Mr. Daniel Wong	9858-3176	2283-1689
CRBC	Site Engineer (Tuen Mun Site)	Mr. L.C. Ling	6770-4010	2283-1689
CRBC	Environmental Officer	Mr. Dennis Ho	6474-6975	2283-1689
CRBC	Environmental / Construction Supervisor (Tuen Mun and Yuen Long site)	Mr. W.K. Hau	6283-9696	2283-1689
CRBC	Environmental / Construction Supervisor (Yuen Long site)	Mr. S.Y. Ma	9401-6296	2283-1689
CRBC	Safety Officer	Kenny Sze	9374-8954	2283-1689
AUES	Environmental Team Leader	Mr. Andrew Lau	2959-6059	2959-6079
AUES	Environmental Consultant	Miss Nicola Hon	2959-6059	2959-6079
AUES	Environmental Site Inspector	Mr. Ben Tam	2959-6059	2959-6079
AUES	Ecologist	Mr. Vincent Lai	2959-6059	2959-6079

Legend:

DSD(Employer) – Drainage Services Department

B&V (Engineer) – Black & Veatch Hong Kong Limited

CRBC (Main Contractor) – China Road and Bridge Corporation

OAP(IEC) – Ove Arup & Partners Ltd

AUES (ET) – Action-United Environmental Services & Consulting

Appendix D

(a) Monitoring Schedules

(b) Meteorological Data

Monitoring Schedule for KT 13 for Reporting Period

Date		Air Quality		Noise Leq 30min	Water Quality	Ecological Survey
		1-hour TSP	24-hour TSP			
Wed	26-Aug-09		A1(a), A2		W1,W2, W3(a), W4, W5 & W6	
Thu	27-Aug-09	A1(a), A2		N1(a), N2(a) & N3		
Fri	28-Aug-09				W1,W2, W3(a), W4, W5 & W6	
Sat	29-Aug-09					
Sun	30-Aug-09					
Mon	31-Aug-09				W1,W2, W3(a), W4, W5 & W6	
Tue	1-Sep-09		A1(a), A2			
Wed	2-Sep-09	A1(a), A2		N1(a), N2(a) & N3	W1,W2, W3(a), W4, W5 & W6	
Thu	3-Sep-09					
Fri	4-Sep-09				W1,W2, W3(a), W4, W5 & W6	
Sat	5-Sep-09					
Sun	6-Sep-09					
Mon	7-Sep-09		A1(a), A2		W1,W2, W3(a), W4, W5 & W6	
Tue	8-Sep-09	A1(a), A2		N1(a), N2(a) & N3		
Wed	9-Sep-09				W1,W2, W3(a), W4, W5 & W6	
Thu	10-Sep-09					
Fri	11-Sep-09				W1,W2, W3(a), W4, W5 & W6	
Sat	12-Sep-09		A1(a), A2			
Sun	13-Sep-09					
Mon	14-Sep-09	A1(a), A2		N1(a), N2(a) & N3	W1,W2, W3(a), W4, W5 & W6	
Tue	15-Sep-09					
Wed	16-Sep-09				W1,W2, W3(a), W4, W5 & W6	
Thu	17-Sep-09					
Fri	18-Sep-09		A1(a), A2		W1,W2, W3(a), W4, W5 & W6	
Sat	19-Sep-09	A1(a), A2		N1(a), N2(a) & N3		
Sun	20-Sep-09					
Mon	21-Sep-09				W1,W2, W3(a), W4, W5 & W6	
Tue	22-Sep-09					
Wed	23-Sep-09				W1,W2, W3(a), W4, W5 & W6	
Thu	24-Sep-09		A1(a), A2			
Fri	25-Sep-09	A1(a), A2		N1(a), N2(a) & N3	W1,W2, W3(a), W4, W5 & W6	

	Monitoring Day
	Sunday or Public Holiday

Monitoring Schedule of KT 13 for next reporting month

Date		Air Quality		Noise Leq 30min	Water Quality	Ecology Surveys
		1-hour TSP	24-hour TSP			
Sat	26-Sep-09					
Sun	27-Sep-09					
Mon	28-Sep-09				W1,W2, W3(a), W4, W5 & W6	
Tue	29-Sep-09					
Wed	30-Sep-09		A1(a), A2		W1,W2, W3(a), W4, W5 & W6	
Thu	1-Oct-09					
Fri	2-Oct-09	A1(a), A2		N1(a), N2(a) & N3	W1,W2, W3(a), W4, W5 & W6	
Sat	3-Oct-09					
Sun	4-Oct-09					
Mon	5-Oct-09				W1,W2, W3(a), W4, W5 & W6	
Tue	6-Oct-09					
Wed	7-Oct-09				W1,W2, W3(a), W4, W5 & W6	
Thu	8-Oct-09		A1(a), A2			
Fri	9-Oct-09	A1(a), A2		N1(a), N2(a) & N3	W1,W2, W3(a), W4, W5 & W6	
Sat	10-Oct-09					
Sun	11-Oct-09					
Mon	12-Oct-09				W1,W2, W3(a), W4, W5 & W6	
Tue	13-Oct-09					
Wed	14-Oct-09		A1(a), A2		W1,W2, W3(a), W4, W5 & W6	
Thu	15-Oct-09	A1(a), A2		N1(a), N2(a) & N3		
Fri	16-Oct-09				W1,W2, W3(a), W4, W5 & W6	
Sat	17-Oct-09					
Sun	18-Oct-09					
Mon	19-Oct-09				W1,W2, W3(a), W4, W5 & W6	
Tue	20-Oct-09		A1(a), A2			
Wed	21-Oct-09	A1(a), A2		N1(a), N2(a) & N3	W1,W2, W3(a), W4, W5 & W6	
Thu	22-Oct-09					
Fri	23-Oct-09				W1,W2, W3(a), W4, W5 & W6	
Sat	24-Oct-09					
Sun	25-Oct-09					

	Monitoring Day
	Sunday or Public Holiday

Meteorological Data Extracted from HKO during the Reporting Period

Date		Weather	Lau Fau Shan Weather Station				
			Total Rainfall (mm)	Mean Air Temperature (°C)	Wind Speed (km/h)	Mean Relative Humidity (%)	Wind Direction
Wed	26-Aug-09	fine/very hot/isolated showers/thunderstorm/light winds	Trace	28.3	10	76	E/NE
Thu	27-Aug-09	fine/very hot/isolated showers/moderate	Trace	29.3	13.5	81	E/SE
Fri	28-Aug-09	fine/very hot/isolated showers/light winds	0	30.4	13.5	77.7	S/SE
Sat	29-Aug-09	fine/very hot/isolated showers/light winds	Trace	28.8	8	69	W/SW
Sun	30-Aug-09	fine/hazy/hot/moderate	2.4	30.5	14	75	E/NE
Mon	31-Aug-09	fine/hazy/very hot/moderate	0.5	29.1	6.2	75.2	E/NE
Tue	1-Sep-09	fine/very hot/a few showers/moderate	Trace	29.9	18	72	E/NE
Wed	2-Sep-09	fine/very hot/isolated showers/moderate	Trace	30.1	12.5	71	E/NE
Thu	3-Sep-09	fine/very hot/hazy/moderate	Trace	31.2	10	69.5	E/NE
Fri	4-Sep-09	fine/very hot/isolated showers/moderate	Trace	29.8	12	71	E/SE
Sat	5-Sep-09	fine/very hot/isolated showers/moderate	Trace	31.1	13.7	65.2	E/NE
Sun	6-Sep-09	fine/very hot isolated showers/moderate	0	31	14.5	68	E/NE
Mon	7-Sep-09	fine/very hot/moderate	0	31.2	8.2	66.5	E/NE
Tue	8-Sep-09	fine/very hot/moderate	0	30.6	13	61	E/SE
Wed	9-Sep-09	sunny periods/hot/isolated showers/moderate	37.1	30.6	15	66	E/NE
Thu	10-Sep-09	cloudy/squally showers/fresh/strong	0.9	30.3	14.7	63	E/NE
Fri	11-Sep-09	cloudy/rain/squally	11.8	28.5	21.5	71.5	E
Sat	12-Sep-09	a few showers/sunny	5.7	30.5	20	78.2	E
Sun	13-Sep-09	fresh/cloudy/rain/moderate	23.4	29.8	18.7	78.5	W/SW
Mon	14-Sep-09	fresh/strong/gales/cloudy/squally thunderstorm	38.8	27.4	20	82	N/NE
Tue	15-Sep-09	fresh/strong/gales	190.3	27	37.5	82.5	SE
Wed	16-Sep-09	scattered showers/squally	20.5	29.1	23	81.7	SE
Thu	17-Sep-09	fine/hot/isolated showers/moderate	Trace	28.6	11.5	87.5	S/SE
Fri	18-Sep-09	fine/very hot/moderate	0	29.6	16	80.5	W/SW
Sat	19-Sep-09	fine/very hot/moderate	0	30.4	8.5	77.5	W/SW
Sun	20-Sep-09	fine/very hot/moderate	Trace	30.3	12.2	73.5	S/SE
Mon	21-Sep-09	cloudy/sunny intervals/haze/light winds/moderate/rain	9.5	30.7	11.2	81	S/SE
Tue	22-Sep-09	fine/dry/moderate	1.3	Maintenance	Maintenance	Maintenance	Maintenance
Wed	23-Sep-09	sunny periods/cloudy/rain/moderate	0	28.3	14.2	71.7	E/NE
Thu	24-Sep-09	sunny periods/cloudy/fresh/strong	Trace	30.2	16.5	67	E/NE
Fri	25-Sep-09	fine/hot/moderate/fresh	0	30.2	17	68	E/SE

Appendix E

Calibration Certificates and

HOKLAS-Accreditation Certificate

Equipment Calibration List for Drainage Improvement Works in Cheung Po, Ma On Kong, Yuen Kong San Tsuen and Tin Sam Tsuen of Yuen Long District and Sewerage at Tseng Tau Chung Tsuen, Tuen Mun

Item	Issue	Description of Equipment	Date of Calibration	Date of Next Calibration
1	Air	Tisch Calibration Kit Model TE-5025A (Serial No. 1612)	2 Jun 09	2 Jun 10
2		TSP Sampler Calibration Spreadsheet for KT13-A1a	18-Aug-09	18-Oct-09
3		TSP Sampler Calibration Spreadsheet for KT13-A2	18-Aug-09	18-Oct-09
4*		TSI DustTrak Model 8520 (Serial No. 21060)	18 Jun 09	18 Jun 10
5*		TSI DustTrak Model 8520 (Serial No. 23080)	18 Jun 09	18 Jun 10
6*		TSI DustTrak Model 8520 (Serial No. 23079)	18 Jun 09	18 Jun 10
7	Noise	Cesva SC-20c Sound Level Meter (Serial No. T212509)	28 Apr 09	28 Apr 10
8		Cesva CB-5 Acoustical Calibrator (Serial No. 030934)	28 Apr 09	28 Apr 10
9		Bruel & Kjaer Integrating Sound Level Meter 2238 (Serial No. 2285762)	30 Apr 09	30 Apr 10
10		Bruel & Kjaer Integrating Sound Level Meter 2238 (Serial No. 2285690)	30 Apr 09	30 Apr 10
11		Bruel & Kjaer Acoustical Calibrator 4231 (Serial No. 2292168)	28 Apr 09	28 Apr 10
12		Bruel & Kjaer Acoustical Calibrator 4231 (Serial No. 2326408)	28 Apr 09	28 Apr 10
13	Water	YSI 550A (Serial No. 05F2063AZ)	17 July 09	17 Oct 09
14		Extect pH EC500 (Serial No. 133298)	17 July 09	17 Oct 09
15		Turbidimeter HACH 2100p (Serial No. 950900008735)	3 Aug 09	3 Nov 09
16		Hand Refractometer ATAGO (Serial No. 289468)	21 Jul 09	21 Oct 09

Note: *Calibration certificates will only provide when monitoring equipment is re-calibrate or new.
The rest of the calibration certificates could be referred to the previous EM&A monthly report (July and August 2009)

Equipment Calibration Record

Equipment Calibrated:

Type: Dust Trak Model 8520
 Manufacturer: TSI
 Serial No. 21060
 Equipment Ref: EQ021

Standard Equipment:

Standard Equipment: Higher Volume Sampler
 Location & Location ID: No.1 Ma On Kong Village
 Equipment Ref: ASR15 (A2)
 Last Calibration Date: 15-Jun-09

Equipment Calibration Results:

Calibration Date: 18-Jun-09

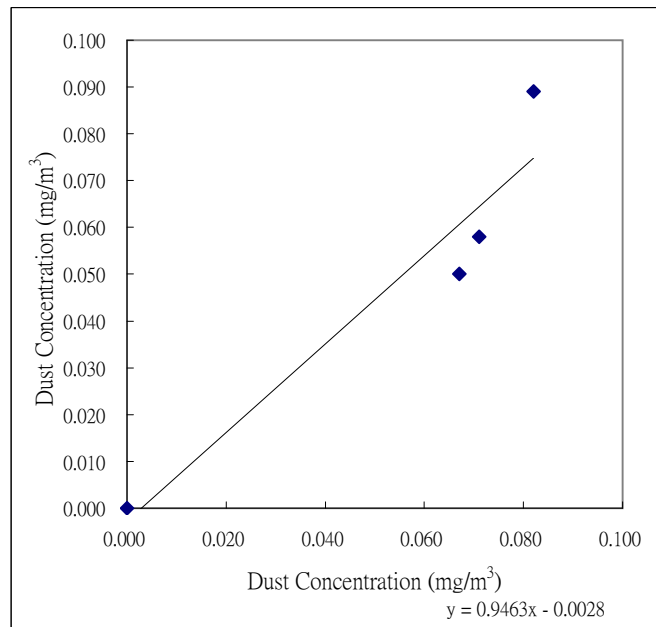
Hour	Time	Temp °C	RH %	Dust Concentration in mg/m ³	
				(Standard Equipment)	(Calibrated Equipment)
1	11:00 ~ 12:00	31.6	67.2	0.071	0.058
1	12:05 ~ 13:05	32.4	68.7	0.067	0.05
1	13:10 ~ 14:10	32.7	68.1	0.082	0.089

Sensitivity Adjustment Zero Calibration (Before Calibration) 0 (mg/m³)

Sensitivity Adjustment Zero Calibration (After Calibration) 0 (mg/m³)

Linear Regression of Y or X

Slope: 0.0198
 Correlation Coefficient 0.9545
 Validity of Calibration Record 18-Jun-10



Operator : Carson Chan

Signature : *Carson*

Date : 2009/6/18

QC Reviewer Ben Tam

Signature : *Ben Tam*

Date : 2009/6/18

Equipment Calibration Record

Equipment Calibrated:

Type: Dust Trak Model 8520
 Manufacturer: TSI
 Serial No. 23079
 Equipment Ref: EQ064

Standard Equipment:

Standard Equipment: Higher Volume Sampler
 Location & Location ID: No.1 Ma On Kong Village
 Equipment Ref: ASR15 (A2)
 Last Calibration Date: 15-Jun-09

Equipment Calibration Results:

Calibration Date: 18-Jun-09

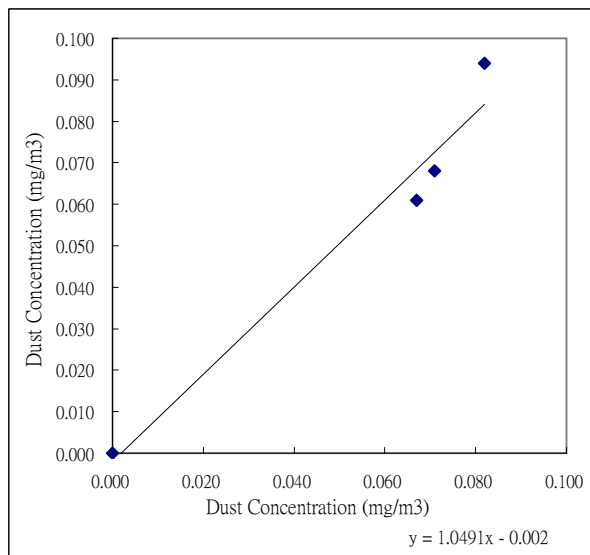
Hour	Time	Temp °C	RH %	Dust Concentration in mg/m ³	
				(Standard Equipment)	(Calibrated Equipment)
1	11:00 ~ 12:00	31.6	67.2	0.071	0.068
1	12:05 ~ 13:05	32.4	68.7	0.067	0.061
1	13:10 ~ 14:10	32.7	68.1	0.082	0.094

Sensitivity Adjustment Zero Calibration (Before Calibration) 0 (mg/m³)

Sensitivity Adjustment Zero Calibration (After Calibration) 0 (mg/m³)

Linear Regression of Y or X

Slope: 0.0167
 Correlation Coefficient 0.9812
 Validity of Calibration Record 18-Jun-10



Operator : Carson Chan

Signature : *Carson*

Date : 2009/6/18

QC Reviewer Ben Tam

Signature : *Ben Tam*

Date : 2009/6/18

Equipment Calibration Record

Equipment Calibrated:

Type: Dust Trak Model 8520
 Manufacturer: TSI
 Serial No. 23080
 Equipment Ref: EQ063

Standard Equipment:

Standard Equipment: Higher Volume Sampler
 Location & Location ID: No.1 Ma On Kong Village
 Equipment Ref: ASR15 (A2)
 Last Calibration Date: 15-Jun-09

Equipment Calibration Results:

Calibration Date: 18-Jun-09

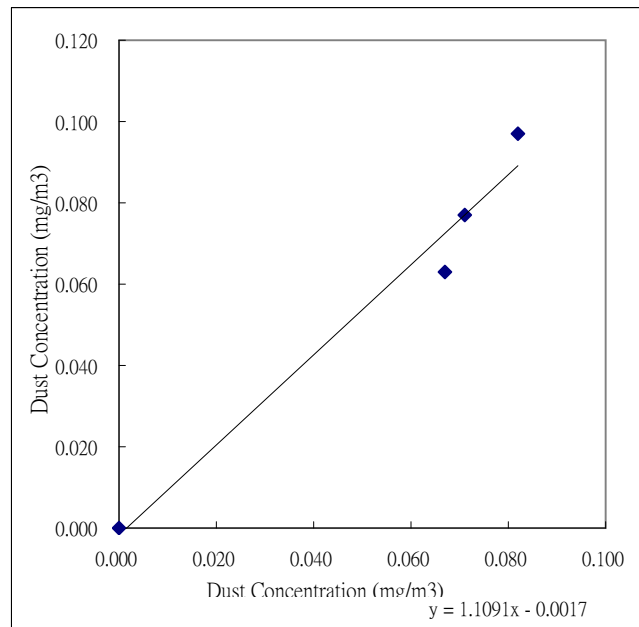
Hour	Time	Temp °C	RH %	Dust Concentration in mg/m ³	
				(Standard Equipment)	(Calibrated Equipment)
1	11:00 ~ 12:00	31.6	67.2	0.071	0.077
1	12:05 ~ 13:05	32.4	68.7	0.067	0.063
1	13:10 ~ 14:10	32.7	68.1	0.082	0.097

Sensitivity Adjustment Zero Calibration (Before Calibration): 0 (mg/m³)

Sensitivity Adjustment Zero Calibration (After Calibration): 0 (mg/m³)

Linear Regression of Y or X

Slope: 0.0162
 Correlation Coefficient: 0.9851
 Validity of Calibration Record: 18-Jun-10



Operator : Carson Chan

Signature : *Carson*

Date : 2009/6/18

QC Reviewer Ben Tam

Signature : *[Signature]*

Date : 2009/6/18

Appendix F

Event and Action Plan

Event/Action Plan for Air Quality

EVENT	ACTION			
	Contractor's ET leader	IEC	ER	Contractor
ACTION LEVEL				
1. Exceedance for one sample	<ol style="list-style-type: none"> Identify source Inform IEC, ER and Contractor Repeat measurement to confirm findings Increase monitoring frequency to daily 	<ol style="list-style-type: none"> Check monitoring data submitted by Contractor's ET leader Check Contractor's working method 	<ol style="list-style-type: none"> Notify Contractor 	<ol style="list-style-type: none"> Rectify any unacceptable practice Amend working methods if appropriate
2. Exceedance for two or more consecutive samples	<ol style="list-style-type: none"> Identify source Inform IEC, ER and Contractor Repeat measurement to confirm findings Increase monitoring frequency to daily Discuss with IEC, Contractor and ER on remedial actions required If exceedance continue, arrange meeting with IEC, ER and Contractor If exceedance stops, cease additional monitoring 	<ol style="list-style-type: none"> Checking monitoring data submitted by Contractor's ET leader. Check Contractor's working method Discuss with Contractor's ET leader and Contractor on possible remedial measures Advise the ER on the effectiveness of the proposed remedial measures Supervise implementation of remedial measures 	<ol style="list-style-type: none"> Confirm receipt of notification of failure in writing Notify Contractor Ensure remedial measures properly implemented 	<ol style="list-style-type: none"> Submit proposals for remedial actions to IEC and ER within 3 working days of notification Implement the agreed proposals Amend proposal if appropriate
LIMIT LEVEL				
1. Exceedance for one sample	<ol style="list-style-type: none"> Identify source Inform IEC, ER, EPD and Contractor Repeat measurement to confirm findings Increase monitoring frequency to daily Assess effectiveness of Contractor's remedial actions and kept IEC, EPD and ER informed of the results 	<ol style="list-style-type: none"> Check monitoring data submitted by Contractor's ET leader Check Contractor's working method Discuss with Contractor's ET leader and Contractor on possible remedial measures Advise the ER on the effectiveness of the proposed remedial measures Audit implementation of remedial measures 	<ol style="list-style-type: none"> Confirm receipt of notification of failure in writing Notify Contractor Ensure remedial measures properly implemented 	<ol style="list-style-type: none"> Take immediate action to avoid for the exceedance Submit proposals for remedial actions to IEC and ER within 3 working days of notification Implement the agreed proposals Amend proposal if appropriate
2. Exceedance for two or more consecutive samples	<ol style="list-style-type: none"> Notify IEC, ER, Contractor and EPD Identify source Repeat measurement to confirm findings Increase monitoring frequency to daily Carry out analysis of Contractor's working procedures to determine possible mitigation to be implemented Arrange meeting with IEC, Contractor and ER to discuss the remedial actions to be taken Assess effectiveness of Contractor's remedial actions and keep IEC, EPD and ER informed of the results If exceedance stops, cease additional monitoring 	<ol style="list-style-type: none"> Discuss amongst ER, Contractor's ET leader and Contractor on the potential remedial actions Review Contractor's remedial actions whenever necessary to assure their effectiveness and advise the ER accordingly Audit the implementation of remedial measures 	<ol style="list-style-type: none"> Confirm receipt of notification of failure in writing Notify Contractor In consultation with IEC, agree with the Contractor on the remedial measures to be implemented Ensure remedial measures properly implemented If exceedance continues, consider what portion of the work is responsible and instruct the Contractor to stop that portion of work until the exceedance is abated. 	<ol style="list-style-type: none"> Take immediate action to avoid for the exceedance Submit proposals for remedial actions to IEC and ER within 3 working days of notification Implement the agreed proposals Resubmit proposals if problem still not under control Stop the relevant portion of works as determined by the ER until the exceedance is abate.

Event/Action Plan for Construction Noise Monitoring

EVENT	ACTION			
	CONTRACTOR'S ET LEADER	IEC	ER	Contractor
Action Level	<ol style="list-style-type: none"> 1. Notify IEC, Contractor and ER 2. Carry out investigation 3. Report the results of investigation to the IEC, Contractor and ER 4. Discuss with the Contractor and formulate remedial measures 5. Double monitoring frequency 6. Check compliance to Action/Limit Levels after application of mitigation measures 	<ol style="list-style-type: none"> 1. Review the analysed results submitted by the Contract's ET leader 2. Review the proposed remedial measures by the Contractor and advise the ER accordingly 3. Review the implementation of remedial measures 	<ol style="list-style-type: none"> 1. Confirm receipt of notification of complaint in writing 2. Notify Contractor 3. Require Contractor to propose remedial measures for the analysed noise problem 4. Ensure remedial measures are properly implemented 	<ol style="list-style-type: none"> 1. Submit noise mitigation proposals to ER and IEC 2. Implement noise mitigation proposals
Limit Level	<ol style="list-style-type: none"> 1. Notify IEC, ER, EPD and Contractor 2. Identify Source 3. Repeat measurement to confirm findings 4. Increase monitoring frequency 5. Carry out analysis of Contractor's working procedures to determine possible mitigation to be implemented 6. Inform IEC, ER and EPD the causes & actions taken for the exceedances 7. Assess effectiveness of Contractor's remedial actions and keep IEC, EPD and ER informed of the results 8. If exceedance stops, cease additional monitoring 	<ol style="list-style-type: none"> 1. Discuss amongst ER, Contractor's ET leader and Contractor on the potential remedial actions 2. Review Contractor's remedial actions whenever necessary to assure their effectiveness and advise the ER accordingly 3. Audit the implementation of remedial measures 	<ol style="list-style-type: none"> 1. Confirm receipt of notification of failure in writing 2. Notify Contractor 3. Require Contractor to propose remedial measures for the analysed noise problem 4. Ensure remedial measures are properly implemented 5. If exceedance continues, consider what portion of the work is responsible and instruct the Contractor to stop that portion of work until the exceedance is abated 	<ol style="list-style-type: none"> 1. Take immediate action to avoid further exceedance 2. Submit proposals for remedial actions to within 3 working days of notification 3. Implement the agreed proposals 4. Resubmit proposals if problem still not under control 5. Stop the relevant portion of works as determined by the ER until the exceedance is abated

Event and Action Plan for Water Quality

Event	ET Leader	IEC	ER	Contractor
Action level being exceeded by one sampling day	Repeat in-site measurement to confirm findings; Identify Source(s) of impact; Inform IEC and Contractor; Check monitoring data, all plant, equipment and Contractor's working methods; Discuss mitigation measures with IEC and Contractor; Repeat measurement on next day of exceedance	Discuss with ET and Contractor on the mitigation measures Review proposals on mitigation measures submitted by Contractor and advise the ER accordingly Assess the effectiveness of the implemented mitigation measures.	Discuss with IEC on the proposed mitigation measures; Make agreement on the mitigation measures to be implemented;	Inform the ER and confirm notification of the non-compliance in writing; Rectify unacceptable practice; Check at plant and equipment; Consider changes of working methods; Discuss with ET and IEC and propose mitigation measures to IEC and ER; Implement the agreed mitigation measures.
Action level being exceeded by more than one consecutive sampling days	Repeat in-situ measurement to confirm findings; Identify source(s) of impact; Inform IEC and Contractor; Check monitoring data, all plant, equipment and Contractor's working methods; Discuss mitigation measures with IEC and Contractor; Ensure mitigation measures are implemented; Prepare to increase the monitoring frequency to daily; Repeat measurement on next day of exceedance.	Discuss with ET and Contractor on the mitigation measures Review proposals on mitigation measures submitted by Contractor and advise the ER accordingly Assess the effectiveness of the implemented mitigation measures.	Discuss with IEC on the proposed mitigation measures; Made agreement on the mitigation measures to be implemented; Assess the effectiveness of the implemented mitigation measures.	Inform the Engineer and confirm notification of the non-compliance in writing; Rectify unacceptable practice; Check all plant and equipment; Consider changes of working methods; Discuss with ET and IEC and propose mitigation measures to IEC and ER within 3 working days; Implement the agreed mitigation measures.
Limit level being exceeded by one sampling day	Repeat in-situ measurement to confirm findings; Identify source(s) of impact; Inform IEC, contractor and EPD; Check monitoring data, all plant, equipment and Contractor's working methods; Discuss mitigation measures with IEC, ER and Contractor; Ensure mitigation measures are implemented; Increase the monitoring frequency to daily until no exceedance of Limit level.	Discuss with ET and Contractor on the mitigation measures Review proposals on mitigation measures submitted by Contractor and advise the R accordingly Assess the effectiveness of the implemented mitigation measures.	Discuss with IEC, ET and Contractor on the proposed mitigation measures; Request Contract to critically review the working methods; Made agreement on the mitigation measures to be implemented; Assess the effectiveness of the implemented mitigation measures.	Inform the Engineer and confirm notification of the non-compliance in writing; Rectify unacceptable practice; Check all plant and equipment; consider changes of working methods; Discuss with ET, IEC and ER and propose mitigation measures to IEC and ER within 3 working days; Implement the agreed mitigation measures/
Limit level being exceeded by more than one consecutive sampling days	Repeat in-situ measurement to confirm fundings; Identify source(s) of impact; Inform IEC, contractor and EPD; Check monitoring data, all plant, equipment and Contractor's working methods; Discuss mitigation measures with IEC, ER and Contractor; Ensure mitigation measures are implemented; Increase the Monitoring frequency to daily until no exceedance of Limit level for two consecutive days.	Discuss with ET and Contractor on the mitigation measures Review proposals on mitigation measures submitted by Contractor and advise the ER accordingly Assess the effectiveness of the implemented mitigation measures.	Discuss with IEC, ET and Contractor on the proposed mitigation measures; Request Contractor to critically review the working methods; Make agreement on the mitigation measures to be implemented; Assess the effectiveness of the implemented mitigation measures; Consider and instruct, if necessary, the Contractor to slow down or to stop all or part of the marine work until no exceedance of Limit level.	Inform the ER and confirm notification of the non-compliance in writing; Rectify unacceptable practice; Check all plant and equipment; Consider changes of working methods; Discuss with ET, IEC and ER and propose mitigation measures to IEC and ER within 3 working days; Implement the agreed mitigation measures; As directed by the Engineer, to slow down or to stop all or part of the marine work or construction activities.

Event/Action Plan for Ecology

EVENT	ACTION			
	ET Leader	IEC	Engineer	Contractor
ACTION REACHED LEVEL	<ol style="list-style-type: none"> 1. Carry out investigation 2. Review results and assess whether amendment to action level is appropriate 3. Report the results of investigation to the IEC 4. Notify Contractor and Engineer 5. Discuss with the Contractor and formulate remedial measures 6. Repeat survey to confirm results 	<ol style="list-style-type: none"> 1. Review the analysed results submitted by ET 2. Review the proposed remedial measures by the Contractor and advice the Engineer accordingly 3. Supervise implementation of remedial measures 	<ol style="list-style-type: none"> 1. Confirm receipt of notification of failure in writing 2. Notify Contractor 3. Require Contractor to propose remedial measures for the analysed problem 4. Ensure remedial measures properly implemented 	<ol style="list-style-type: none"> 1. Take immediate action to avoid further problem 2. Submit proposals for remedial actions to IEC within 3 working days of notification 3. Implement the agreed proposals 4. Resubmit proposals if problem still not under control
LIMIT REACHED LEVEL	<ol style="list-style-type: none"> 1. Carry out investigation 2. Review results and assess whether amendment to limit level is appropriate 3. Report the results of investigation to the IEC 4. Notify Contractor and Engineer 5. Discuss with the Contractor and formulate remedial measures 6. Repeat survey to confirm results 	<ol style="list-style-type: none"> 1. Review the analysed results submitted by ET 2. Review the proposed remedial measures by the Contractor and advice the Engineer accordingly 3. Supervise implementation of remedial measures 	<ol style="list-style-type: none"> 1. Confirm receipt of notification of failure in writing 2. Notify Contractor 3. Require Contractor to propose remedial measures for the analysed problem 4. Ensure remedial measures properly implemented 5. Issue instruction to stop the relevant portion of the works until the problem is abated (construction period only). 	<ol style="list-style-type: none"> 1. Take immediate action to avoid further problem 2. Submit proposals for remedial actions to IEC within 3 working days of notification 3. Implement the agreed proposals 4. Resubmit proposals if problem still not under control 5. Stop the relevant portion of works as determined by the Engineer until the problem is abated (construction period only)

Event and Action Plan for Cultural Heritage

EVENT	ACTION			
	ET Leader	IEC	ER	Contractor
Action Level	<p>Notify IEC and Contractor to carry out investigation</p> <p>Report reasons of structural damage or instability to the IEC and Contractor Discuss with the Contractor and formulate remedial measures</p> <p>Increase monitoring frequency to once per week to check mitigation effectiveness</p>	<p>Review report of structural damage or instability by the ET.</p> <p>Review proposed remedial measures by the Contractor and advise the ER and Antiquities and Monuments Office (AMO) accordingly</p> <p>Supervise the implementation of remedial measures, with approval from AMO.</p>	<p>Confirm receipt of notification of failure in writing</p> <p>Notify Contractor</p> <p>Require Contractor to propose remedial measures and to notify and seek approval from AMO.</p> <p>Ensure remedial measures are properly implemented.</p>	<p>Notify AMO concerning the damage or structural instability of the cultural heritage resources</p> <p>Submit proposals for repair of damage to cultural heritage resources to AMO for approval and to implement approved measures.</p>
Limit Level	<p>Notify IEC and Contractor to carry out investigation and to stop construction work within 100m of cultural heritage resource to avoid further impact until AMO are satisfied that the relevant structure has been repaired or stabilized to an acceptable level.</p> <p>Report reasons of continued structural damage or instability to the IEC and Contractor Discuss with the Contractor and formulate remedial measures</p> <p>Increase monitoring frequency to daily to check mitigation effectiveness</p>	<p>Review report of structural damage or instability by the ET.</p> <p>Review proposed remedial measures by the Contractor and advise the ER and Antiquities and Monuments Office (AMO) accordingly.</p> <p>Supervise the implementation of remedial measures, with approval from AMO.</p>	<p>Confirm receipt of notification of failure in writing</p> <p>Notify Contractor</p> <p>Require Contractor to propose remedial measures and to notify and seek approval from AMO.</p> <p>Ensure remedial measures are properly implemented.</p>	<p>To carry out investigation and to stop construction work within 100m of cultural heritage resource to avoid further impact until AMO are satisfied that the relevant structure has been repaired or stabilized to an acceptable level.</p> <p>Propose remedial measures for the repair and stabilization of cultural heritage resources, up to liaison of moving and rebuilding the relevant structure with the approval of owner (usually the clan members) and AMO.</p>

Event and Action Plan for Landscape and Visual Impact - Construction Phase

Action Level	Environmental Team Leader (ETL)	Independent Environmental Checker (IEC)	Engineer's Representative (ER)	Contractor
Non-conformity on one occasion	<ol style="list-style-type: none"> 1. Identify source 2. Inform the IEC and the ER 3. Discuss remedial actions with the IEC, the ER and the Contractor 4. Monitor remedial actions until rectification has been completed 	<ol style="list-style-type: none"> 1. Check report 2. Check the Contractor's working method 3. Discuss with the ER and the Contractor on possible remedial measures 4. Advise the ER on effectiveness of proposed remedial measures 	<ol style="list-style-type: none"> 1. Notify the Contractor 2. Ensure remedial measures are properly implemented 	<ol style="list-style-type: none"> 1. Amend working methods 2. Rectify damage and undertake remedial measures or any necessary replacement
Repeated Non-conformity	<ol style="list-style-type: none"> 1. Identify source 2. Inform the IEC and the ER 3. Increase monitoring (site audit) frequency 4. Discuss remedial actions with the IEC, the ER and the Contractor 5. Monitor remedial actions until rectification has been completed 6. If exceedance stops, cease additional monitoring (site audit) 	<ol style="list-style-type: none"> 1. Check report 2. Check the Contractor's working method 3. Discuss with the ER and the Contractor on possible remedial measures 4. Advise the ER on effectiveness of proposed remedial measures 5. Supervise implementation of remedial measures 	<ol style="list-style-type: none"> 1. Notify the Contractor 2. Ensure remedial measures are properly implemented 	<ol style="list-style-type: none"> 1. Amend working methods 2. Rectify damage and undertake remedial measures or any necessary replacement

Appendix G

(a) Impact Environmental Monitoring Data

(b) Graphic Plot of Monitoring

- 1. Construction Noise**
- 2. Air Quality**
- 3. Water Quality**

DSD CONTRACT NO. DC/2007/17
 Drainage Improvement Works in Cheung Po, Ma On Kong, Yuen Kong San Tsuen and Tin Sam Tsuen of
 Yuen Long District and Sewerage at Tseng Tau Chung Tsuen, Tuen Mun

24-Hour TSP Monitoring Results

DATE	SAMPLE NUMBER	STANDARD											BLANK			SAMPLE OF FILTER PAPER			Dust 24-Hr TSP in Air ($\mu\text{g}/\text{m}^3$)	Action Level ($\mu\text{g}/\text{m}^3$)	Limit Level ($\mu\text{g}/\text{m}^3$)
		ELAPSED TIME			CHART READING		AVERAGE			FLOW	AIR	SAMPLE NUMBER	WEIGHT (g)			WEIGHT (g)					
		INITIAL	FINAL	(min)	MIN	MAX	CHART READING	TEMP (°C)	PRESS (hPa)	RATE (m^3/min)	VOLUME (std m^3)		INITIAL	FINAL	DIFF	INITIAL	FINAL	DUST COLLECTION			
KT13(A1(a))																					
Date of Calibration: 18-Aug-2009 Next Calibration Date: 18-Oct-2009 Cal Graph Slope = 37.8718 Intercept = -11.5856																					
26-Aug-09	20467	2268.21	2292.21	1440.00	36	38	37.0	30.0	1008.6	1.27	1832	NA	3.6459	3.6419	-0.0040	2.8628	2.9068	0.0440	26	144	260
2-Sep-09	20532	2292.21	2315.76	1413.00	36	38	37.0	29.9	1009.0	1.27	1799	NA	3.6459	3.6419	-0.0040	2.7907	2.8518	0.0611	36	144	260
7-Sep-09	20555	2315.76	2339.76	1440.00	36	38	37.0	30.0	1006.8	1.27	1831	NA	3.6459	3.6419	-0.0040	2.8631	2.9030	0.0399	24	144	260
12-Sep-09	20608	2339.76	2362.71	1377.00	37	38	37.5	28.5	1008.4	1.29	1773	NA	3.6459	3.6419	-0.0040	2.8245	2.8709	0.0464	28	144	260
18-Sep-09	20646	2362.71	2386.64	1435.80	36	38	37.0	29.6	1010.0	1.27	1829	NA	3.6459	3.6419	-0.0040	2.8358	2.8840	0.0482	29	144	260
24-Sep-09	20675	2386.64	2410.14	1410.00	36	38	37.0	29.2	1009.6	1.27	1797	NA	3.6459	3.6419	-0.0040	2.8670	2.9450	0.0780	46	144	260
KT13(A2)																					
Date of Calibration: 18-Aug-2009 Next Calibration Date: 18-Oct-2009 Cal Graph Slope = 40.3372 Intercept = -15.8876																					
26-Aug-09	20468	2236.18	2259.27	1385.40	36	38	37.0	30.0	1008.6	1.30	1803	NA	3.6459	3.6419	-0.0040	2.8713	2.8914	0.0201	13	141	260
2-Sep-09	20535	2259.27	2282.36	1385.40	36	38	37.0	29.9	1009.0	1.30	1803	NA	3.6459	3.6419	-0.0040	2.8300	2.8649	0.0349	22	141	260
7-Sep-09	20581	2282.36	2305.38	1381.20	36	38	37.0	30.0	1006.8	1.30	1796	NA	3.6459	3.6419	-0.0040	2.8278	2.8577	0.0299	19	141	260
12-Sep-09	20607	2305.38	2328.73	1401.00	37	38	37.5	28.5	1008.4	1.32	1844	NA	3.6459	3.6419	-0.0040	2.8361	2.8715	0.0354	21	141	260
18-Sep-09	20647	2328.73	2352.01	1396.80	36	38	37.0	29.6	1010.0	1.30	1820	NA	3.6459	3.6419	-0.0040	2.7956	2.8181	0.0225	15	141	260
24-Sep-09	20676	2352.01	2375.18	1390.20	37	38	37.5	29.2	1009.6	1.32	1829	NA	3.6459	3.6419	-0.0040	2.8237	2.8655	0.0418	25	141	260

Summary of Water Quality Monitoring Results - KT13

Date 26-Aug-09																				
Location	Time	Depth (m)	Temp (oC)		DO (mg/L)		DOS (%)		Turbidity (NTU)		Salinity		pH		SS	Ammonia N		Zinc		
W1	15:40	0.20	32.0	32.0	2.53	2.51	31.6	31.3	3.4	3.4	0	0.0	6.8	6.8	10	10.0	2.3	2.30	17	17.0
			32.0		2.49		30.9		3.3		0		6.8		10		2.3		17	
W2	15:30	0.10	31.5	31.5	2.48	2.44	30.8	30.5	2.9	2.9	0	0.0	6.7	6.7	9	9.0	2.3	2.30	20	20.0
			31.5		2.4		30.1		2.8		0		6.7		9		2.3		20	
W3	15:15	0.10	30.8	30.8	1.95	1.92	24.6	24.4	7.6	7.5	0	0.0	7.2	7.2	12	12.0	2.17	2.17	21	21.0
			30.8		1.89		24.1		7.4		0		7.2		12		2.17		21	
W4	15:05	0.10	31.5	31.5	2.21	2.19	27.4	27.1	7.9	7.8	0	0.0	7.8	7.8	11	11.0	2.17	2.17	14	14.0
			31.5		2.16		26.8		7.7		0		7.8		11		2.17		14	
W5	14:50	0.10	30.7	30.7	3.79	3.76	50.9	50.6	15.3	15.2	0	0.0	6.6	6.6	19	19.0	0.47	0.47	<10	10.0
			30.7		3.73		50.2		15.0		0		6.6		19		0.47		<10	
W6	14:40	0.20	31.9	31.9	4.23	4.20	56.4	55.8	26.9	27.1	0	0.0	7.9	7.9	197	197.0	2.06	2.06	58	58.0
			31.9		4.16		55.2		27.3		0		7.9		197		2.06		58	

Date 28-Aug-09																				
Location	Time	Depth (m)	Temp (oC)		DO (mg/L)		DOS (%)		Turbidity (NTU)		Salinity		pH		SS	Ammonia N		Zinc		
W1	12:20	0.10	31.4	31.4	5.01	4.99	63.2	62.9	3.7	3.6	0	0.0	6.9	6.9	8	8.0	0.02	0.02	13	13.0
			31.4		4.96		62.5		3.5		0		6.9		8		0.02		13	
W2	12:00	0.10	31.8	31.8	5.55	5.62	74.2	73.7	3.4	3.4	0	0.0	6.9	6.9	7	7.0	0.03	0.03	13	13.0
			31.8		5.49		72.6		3.3		0		6.9		7		0.03		13	
W3	11:50	0.12	30.8	30.8	4.11	4.07	52.4	51.8	6.9	6.8	0	0.0	7.2	7.2	7	7.0	0.01	0.01	12	12.0
			30.8		4.02		51.2		6.6		0		7.2		7		0.01		12	
W4	11:40	0.13	31.0	31.0	3.33	3.28	44.0	43.6	7.2	7.1	0	0.0	7.6	7.6	5	5.0	0.03	0.03	14	14.0
			31.0		3.23		43.1		6.9		0		7.6		5		0.03		14	
W5	11:30	0.10	30.9	30.9	4.78	4.73	61.7	61.1	16.7	16.5	0	0.0	6.6	6.6	33	33.0	<0.01	0.01	<10	10.0
			30.9		4.68		60.5		16.3		0		6.6		33		<0.01		<10	
W6	11:20	0.23	30.9	30.9	4.21	4.19	57.2	57.0	25.7	25.4	0	0.0	7.8	7.8	292	292.0	3.16	3.16	52	52.0
			30.9		4.16		56.7		25.0		0		7.8		292		3.16		52	

Date 31-Aug-09																				
Location	Time	Depth (m)	Temp (oC)		DO (mg/L)		DOS (%)		Turbidity (NTU)		Salinity		pH		SS	Ammonia N		Zinc		
W1	12:35	0.10	31.3	31.3	4.96	4.94	62.8	62.6	4.2	4.1	0	0.0	6.9	6.9	7	7.0	0.03	0.03	<10	10.0
			31.3		4.91		62.3		4.0		0		6.9		7		0.03		<10	
W2	12:30	0.10	31.6	31.6	5.55	5.52	73.5	73.1	3.6	3.6	0	0.0	7.3	7.3	5	5.0	0.02	0.02	<10	10.0
			31.6		5.49		72.6		3.3		0		7.3		5		0.02		<10	
W3	12:15	0.10	31.2	31.2	4.11	4.07	51.2	50.9	7.2	7.1	0	0.0	7.2	7.2	6	6.0	0.03	0.03	<10	10.0
			31.2		4.03		50.6		7.0		0		7.2		6		0.03		<10	
W4	12:05	0.10	31.6	31.6	3.13	3.08	42.1	42.0	7.1	6.9	0	0.0	7.5	7.5	5	5.0	0.02	0.02	<10	10.0
			31.6		3.03		41.8		6.7		0		7.5		5		0.02		<10	
W5	11:55	0.10	31.6	31.6	4.58	4.57	60.2	59.8	13.9	13.7	0	0.0	6.9	6.9	8	8.0	2.25	2.25	13	13.0
			31.6		4.55		59.4		13.4		0		6.9		8		2.25		13	
W6	11:45	0.20	31.4	31.4	4.41	4.38	58.2	57.9	20.3	19.9	0	0.0	7.9	7.9	32	32.0	2.99	2.99	34	34.0
			31.4		4.35		57.6		19.5		0		7.9		32		2.99		34	

Date 2-Sep-09																				
Location	Time	Depth (m)	Temp (oC)		DO (mg/L)		DOS (%)		Turbidity (NTU)		Salinity		pH		SS	Ammonia N		Zinc		
W1	15:05	0.10	30.9	30.9	4.79	4.77	58.9	58.7	4.4	4.3	0	0.0	7.4	7.4	14	14.0	2.04	2.04	43	43.0
			30.9		4.74		58.4		4.1		0		7.4		14		2.04		43	
W2	15:00	0.10	30.6	30.6	5.13	5.11	66.9	66.6	3.2	3.3	0	0.0	7.5	7.5	35	35.0	0.02	0.02	25	25.0
			30.6		5.09		66.3		3.3		0		7.5		35		0.02		25	
W3	14:40	0.10	31.2	31.2	4.53	4.50	61.3	61.0	7.8	7.7	0	0.0	7.2	7.2	12	12.0	0.02	0.02	12	12.0
			31.2		4.46		60.7		7.5		0		7.2		12		0.02		12	
W4	14:35	0.10	30.6	30.6	3.62	3.61	47.9	47.6	7.5	7.4	0	0.0	7.4	7.4	18	18.0	2.08	2.08	50	50.0
			30.6		3.59		47.2		7.2		0		7.4		18		2.08		50	
W5	14:25	0.10	30.3	30.3	4.68	4.64	62.3	62.1	13.3	13.5	0	0.0	7.8	7.8	13	13.0	0.94	0.94	<10	10.0
			30.3		4.6		61.9		13.6		0		7.8		13		0.94		<10	
W6	14:15	0.20	31.2	31.2	4.16	4.13	55.4	55.2	21.3	21.0	0	0.0	8.1	8.1	75	75.0	2.53	2.53	47	47.0
			31.2		4.1		54.9		20.6		0		8.1		75		2.53		47	

Date 4-Sep-09																				
Location	Time	Depth (m)	Temp (oC)		DO (mg/L)		DOS (%)		Turbidity (NTU)		Salinity		pH		SS	Ammonia N		Zinc		
W1	15:40	0.10	31.5	31.5	4.33	4.30	54.2	53.8	4.2	4.2	0	0.0	7.3	7.3	6	6.0	0.12	0.12	17	17.0
			31.5		4.26		53.3		4.1		0		7.3		6		0.12		17	
W2	15:30	0.10	31.6	31.6	5.07	5.05	63.1	62.9	3.1	3.0	0	0.0	7.3	7.3	6	6.0	0.16	0.16	18	18.0
			31.6		5.02		62.6		3.3		0		7.3		6		0.16		18	
W3	15:20	0.10	30.6	30.6	3.34	3.30	43.0	42.6	6.8	6.7	0	0.0	7.5	7.5	5	5.0	0.04	0.04	<10	10.0
			30.6		3.26		42.1		6.6		0		7.5		5		0.04		<10	
W4	14:50	0.15	31.4	31.4	3.69	3.64	47.4	47.0	7.0	7.0	0	0.0	7.6	7.6	4	4.0	0.04	0.04	<10	10.0
			31.4		3.59		46.5		6.9		0		7.6		4		0.04		<10	
W5	14:35	0.10	31.2	31.2	4.77	4.75	61.5	61.2	14.3	14.1	0	0.0	6.8	6.8	10	10.0	0.93	0.93	10	10.0
			31.2		4.73		60.8		13.9		0		6.8		10		0.93		10	
W6	14:15	0.20	30.9	30.9	3.99	3.97	50.6	50.2	20.3	20.0	0	0.0	8.3	8.3	35	35.0	2.72	2.72	22	22.0
			30.9		3.94		49.7		19.7		0		8.3		35		2.72		22	

Date 7-Sep-09																				
Location	Time	Depth (m)	Temp (oC)		DO (mg/L)		DOS (%)		Turbidity (NTU)		Salinity		pH		SS	Ammonia N		Zinc		
W1	15:00	0.10	30.9	30.9	4.87	4.84	58.4	58.0	5.6	5.5	0	0.0	7.3	7.3	14	14.0	3.3	3.30	47	47.0
			30.9		4.81		57.6		5.4		0		7.3		14		3.3		47	
W2	14:50	0.10	31.2	31.2	5.34	5.30	61.2	60.9	3.9	3.7	0	0.0	6.8	6.8	5	5.0	0.02	0.02	<10	10.0
			31.2		5.26		60.5		3.5		0		6.8		5		0.02		<10	
W3	14:35	0.15	31.4	31.4	3.98	3.93	50.2	49.9	5.9	5.7	0	0.0	7.2	7.2	14	14.0	0.02	0.02	<10	10.0
			31.4		3.87		49.5		5.5		0		7.2		14		0.02		<10	
W4	14:30	0.18	31.0	31.0																

Date																				
16-Sep-09																				
Location	Time	Depth (m)	Temp (oC)		DO (mg/L)		DOS (%)		Turbidity (NTU)		Salinity		pH		SS		Ammonia N		Zinc	
W1	15:20	0.10	27.4	27.4	2.89	2.86	38.1	37.7	14.6	14.4	0	0.0	6.8	6.8	104	104.0	0.14	0.14	106	106.0
			27.4		2.82		37.2		14.2		6.8		104		0.14		106			
			27.2		2.54		32.3		15.4		6.5		252		0.12		113			
W2	15:00	0.10	27.2	27.2	2.49	2.52	31.2	31.8	15.6	15.5	0	0.0	6.5	6.5	252	252.0	0.12	0.12	113	113.0
			27.8		3.46		46.3		12.3		6.5		257		0.12		123			
			27.8		3.39		45.5		12.1		7.3		257		0.12		123			
W3	14:45	0.20	26.9	27.8	2.74	2.71	35.9	35.3	16.2	16.0	0	0.0	6.8	6.8	177	177.0	0.08	0.08	121	121.0
			26.9		2.68		34.6		15.8		6.8		177		0.08		121			
			27.4		3.59		48.2		20.3		7.5		113		0.09		75			
W4	14:30	0.10	27.4	27.4	3.53	3.56	47.3	47.8	20.2	20.3	0	0.0	7.5	7.5	113	113.0	0.09	0.09	75	75.0
			28.0		4.77		60.1		16.0		7.8		430		0.15		142			
			28.0		4.69		59.4		15.9		7.8		430		0.15		142			
W6	14:20	0.20	27.4	28.0	3.53	4.73	47.3	47.8	20.2	20.3	0	0.0	7.5	7.5	113	113.0	0.09	0.09	75	75.0
			28.0		4.77		60.1		16.0		7.8		430		0.15		142			
			28.0		4.69		59.4		15.9		7.8		430		0.15		142			

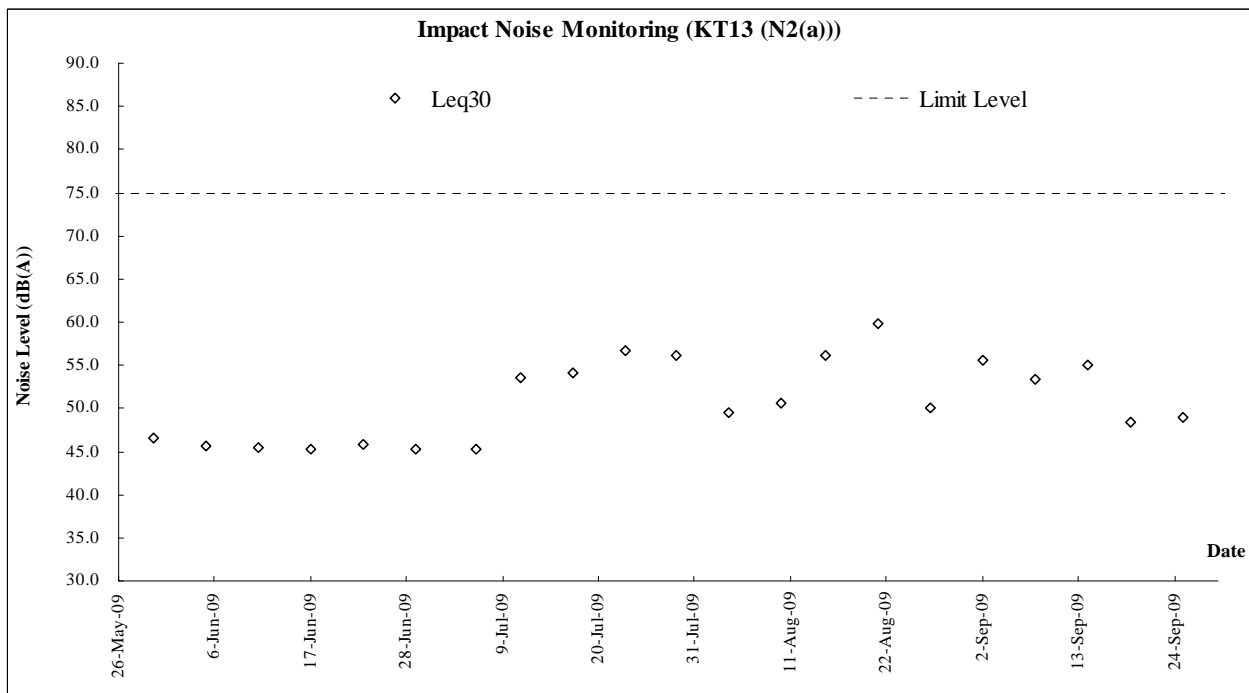
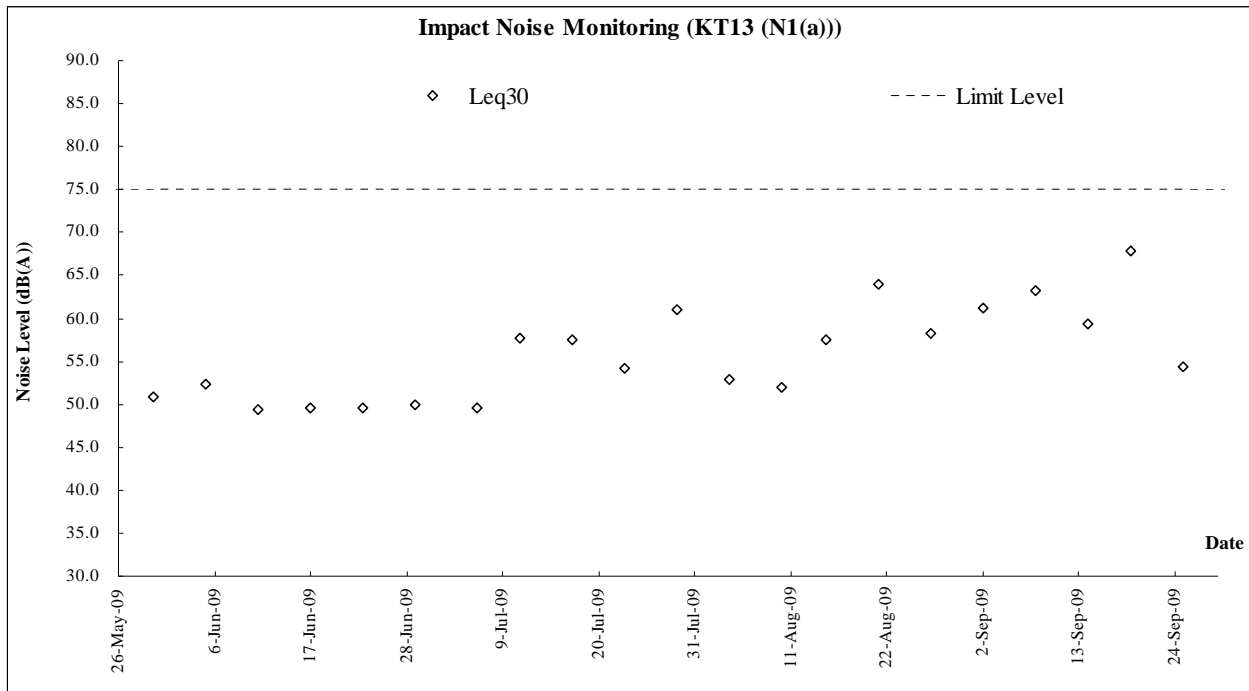
Date																				
18-Sep-09																				
Location	Time	Depth (m)	Temp (oC)		DO (mg/L)		DOS (%)		Turbidity (NTU)		Salinity		pH		SS		Ammonia N		Zinc	
W1	12:35	0.10	31.3	31.3	2.53	2.50	33.6	33.3	7.9	7.8	0	0.0	6.8	6.8	4	4.0	0.1	0.10	<10	10.0
			31.3		2.46		32.9		7.7		6.8		4		0.1		<10			
			30.4		3.49		49.1		47.7		6.5		6.5		4		0.09		<10	
W2	12:30	0.10	30.4	30.4	3.44	3.47	47.2	47.7	6.4	6.5	0	0.0	6.5	6.5	4	4.0	0.09	0.09	<10	10.0
			31.0		2.94		40.3		8.8		6.5		4		0.09		<10			
			31.0		2.87		39.6		40.0		7.3		5		0.1		<10			
W3	12:15	0.10	31.0	31.0	2.87	2.91	39.6	40.0	8.4	8.6	0	0.0	7.3	7.3	5	5.0	0.1	0.10	<10	10.0
			30.4		3.94		52.9		7.5		6.8		5		0.1		<10			
			30.4		3.88		51.6		52.3		6.8		5		0.1		<10			
W4	12:10	0.10	30.2	30.4	4.17	3.91	55.2	54.9	16.4	16.2	0	0.0	7.5	6.8	183	183.0	0.01	0.01	47	47.0
			30.2		4.09		54.6		15.9		7.5		183		0.01		47			
			29.8		3.99		54.0		15.9		7.9		382		0.01		88			
W5	11:55	0.10	30.2	30.2	4.09	4.13	54.6	54.9	15.9	16.2	0	0.0	7.5	7.5	183	183.0	0.01	0.01	47	47.0
			29.8		3.99		54.0		15.9		7.9		382		0.01		88			
			29.8		3.92		53.2		15.9		7.9		382		0.01		88			
W6	11:45	0.20	29.8	29.8	3.99	3.96	54.0	53.6	15.9	16.2	0	0.0	7.9	7.9	382	382.0	0.01	0.01	88	88.0
			29.8		3.92		53.2		15.9		7.9		382		0.01		88			
			29.8		3.92		53.2		15.9		7.9		382		0.01		88			

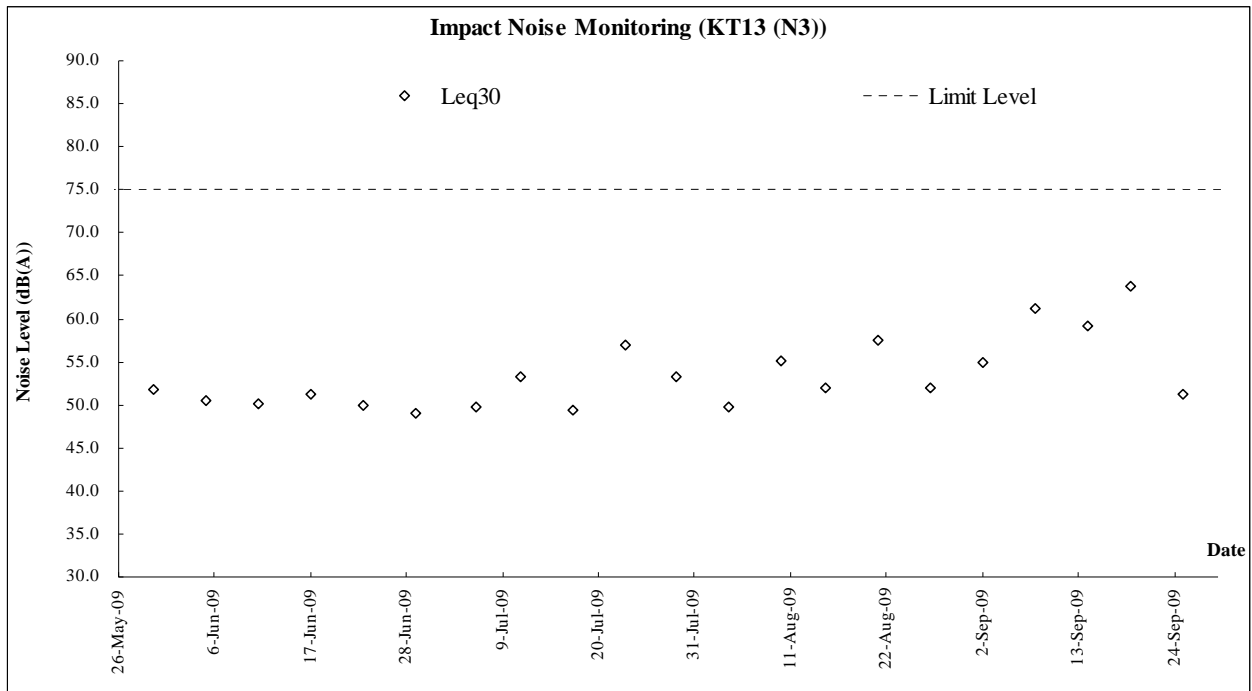
Date																				
21-Sep-09																				
Location	Time	Depth (m)	Temp (oC)		DO (mg/L)		DOS (%)		Turbidity (NTU)		Salinity		pH		SS		Ammonia N		Zinc	
W1	15:00	0.10	27.8	27.8	4.67	4.64	61.2	60.9	10.2	10.0	0	0.0	7	7.0	8	8.0	1.621.62	1.62	15	15.0
			27.8		4.61		60.5		9.7		8		1.62		15					
			28.3		5.65		72.5		7.6		9		1.6		14					
W2	14:50	0.10	28.3	28.3	5.65	5.62	72.5	72.2	7.6	7.6	0	0.0	7.9	7.9	9	9.0	1.6	1.60	14	14.0
			28.3		5.58		71.9		7.5		9		1.6		14					
			27.9		4.32		58.3		9.4		7.2		10		1.62		14			
W3	14:40	0.12	27.9	27.9	4.32	4.31	58.3	58.0	9.2	9.3	0	0.0	7.2	7.2	10	10.0	1.62	1.62	14	14.0
			27.9		4.29		57.6		9.2		10		1.62		14					
			27.8		2.97		38.9		12.3		7.9		12		1.69		18			
W4	14:35	0.15	27.8	27.8	2.94	2.96	37.9	38.4	12.0	12.2	0	0.0	7.9	7.9	12	12.0	1.69	1.69	18	18.0
			27.6		3.62		45.3		23.6		14		0.93		<10					
			27.6		3.54		44.9		22.7		14		0.93		<10					
W5	14:20	0.10	27.6	27.6	3.54	3.58	44.9	45.1	22.7	23.2	0	0.0	6.5	6.5	14	14.0	0.93	0.93	<10	10.0
			27.6		3.54		44.9		22.7		14		0.93		<10					
			27.9		3.85		52.6		15.6		8.5		184		1.59		1.59		48	
W6	14:05	0.20	27.9	27.9	3.85	3.81	52.6	52.2	15.6	15.3	0	0.0	8.5	8.5	184	184.0	1.59	1.59	48	48.0
			27.9		3.76		51.8		15.1		8.5		184		1.59		48			
			27.9		3.76		51.8		15.1		8.5		184		1.59		48			

Date																				
23-Sep-09																				
Location	Time	Depth (m)	Temp (oC)		DO (mg/L)		DOS (%)		Turbidity (NTU)		Salinity		pH		SS		Ammonia N		Zinc	
W1	15:10	0.10	29.6	29.6	3.98	3.96	54.6	54.3	7.6	7.6	0	0.0	7.2	7.2	22	22.0	1.82	1.82	24	24.0
			29.6		3.94		53.9		7.5		22		1.82		24					
			30.4		4.56		59.4		5.6		14		1.79		23					
W2	15:00	0.10	30.4	30.4	4.49	4.53	58.6	59.0	5.6	5.6	0	0.0	6.6	6.6	14	14.0	1.79	1.79	23	23.0
			30.6		3.53		44.9		8.2		20		1.89		26					
			30.6		3.46		44.2		44.6		8.1		20		1.89		26			
W3	14:45	0.10	30.6	30.6	3.53	3.50	44.2	44.6	8.1	8.2	0	0.0	7.5	7.5	20	20.0	1.89	1.89	26	26.0
			30.1		3.23		41.6		11.0		7.4		33		1.96		41			
			30.1		3.16		41.2		11.0		7.4		33		1.96		41			
W4	14:40	0.10	30.1	30.1	3.16	3.20	41.2	41.4	10.8	10.9	0	0.0	7.4	7.4	33	33.0	1.96	1.96	41	41.0
			29.9		3.87		53.3		18.4		15		1.16		<10					
			29.9		3.81		51.6		17.9		15		1.16		<10					
W5	14:20	0.10	30.6	30.6	4.36	4.33	56.2	55.8	7.2	7.2	0	0.0	7.8	7.8	69	69.0	1.36	1.36	31	31.0
			30.6		4.29		55.4		7.5		69		1.36		31					
			30.6		4.29		55.4		7.5		69		1.36		31					

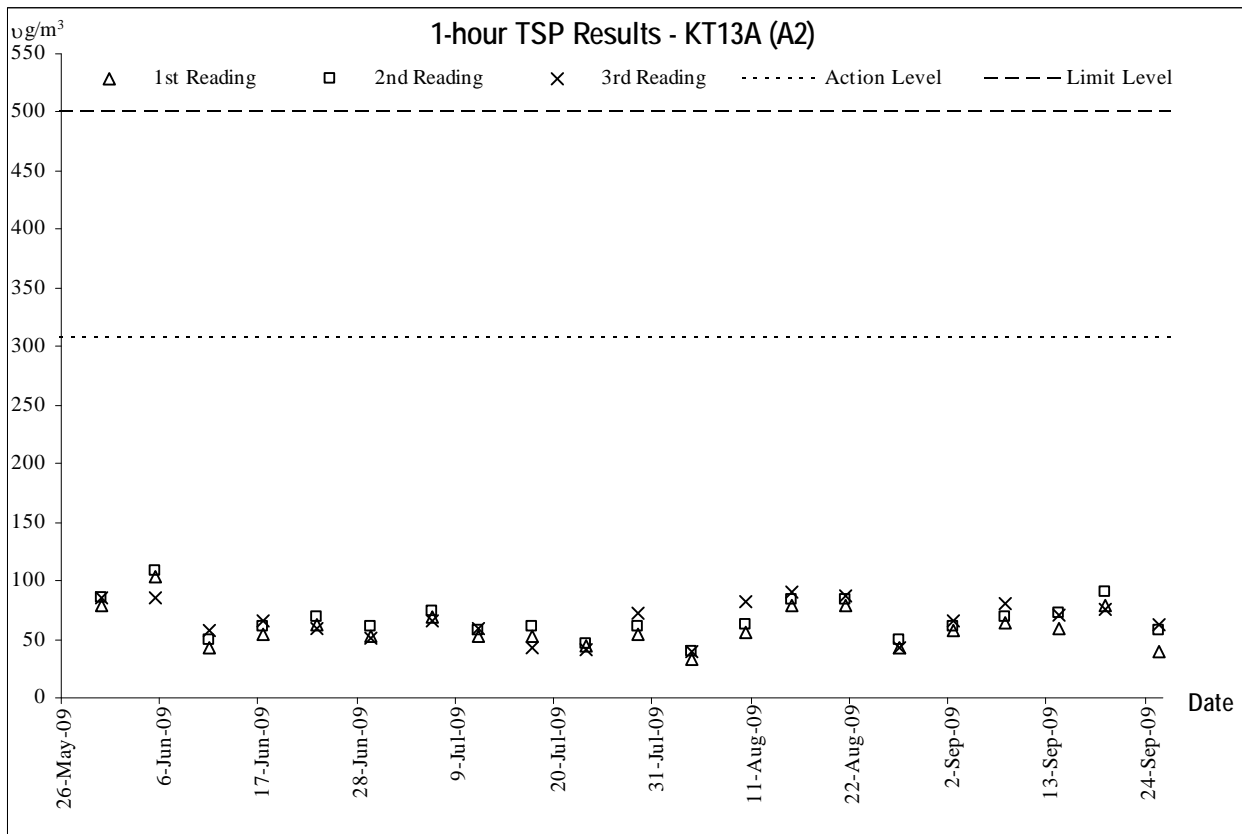
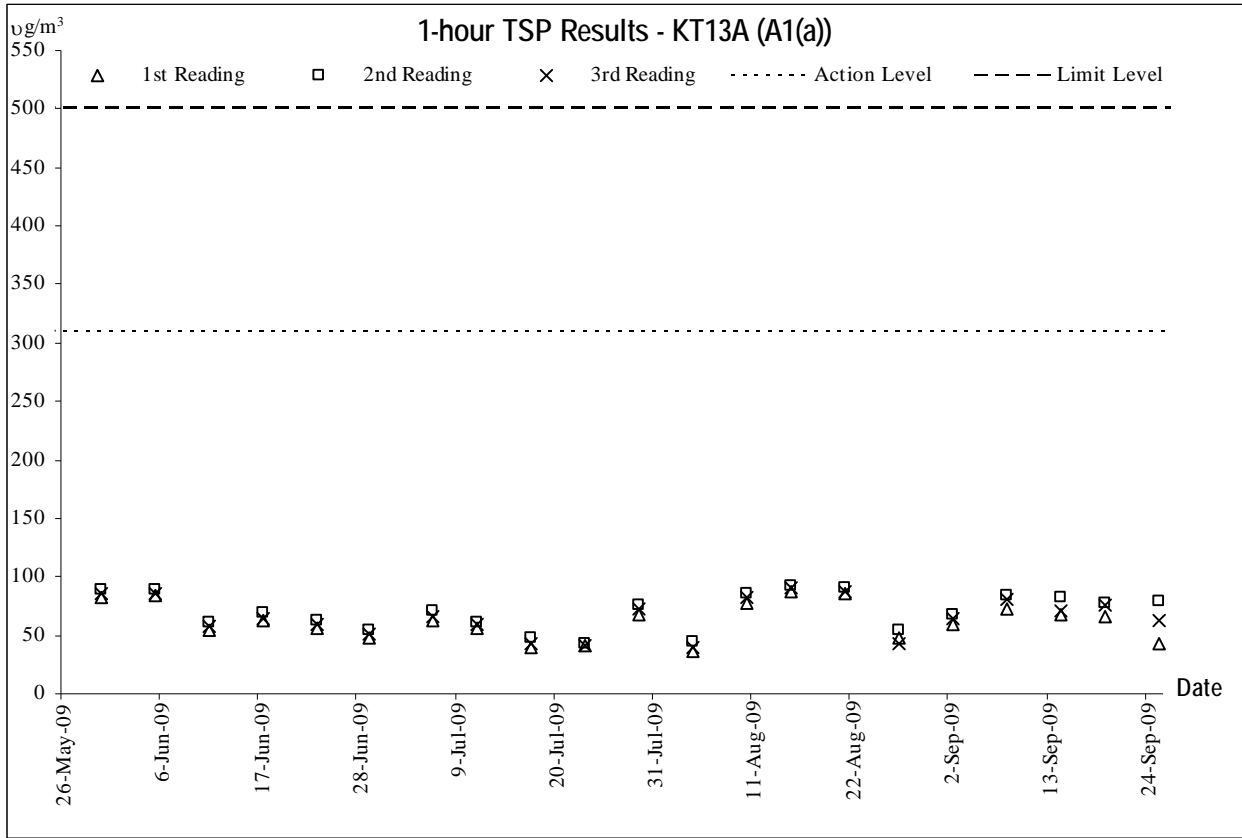
Date																				
25-Sep-09																				
Location	Time	Depth (m)	Temp (oC)		DO (mg/L)		DOS (%)		Turbidity (NTU)		Salinity		pH		SS		Ammonia N		Zinc	
W1	12:10	0.10	31.2	31.2	4.13	4.10	51.6	51.3	6.7	6.6	0	0.0	7.4	7.4	3	3.0	0.02	0.02	<10	10.0
			31.2		4.06		51.0		6.4		3		0.02		<10					
			31.3		4.95		60.3		4.5		7		0.03		17					
W2	12:05	0.10	31.3	31.3	4.95	4.93	60.3	60.0	4.5	4.5	0	0.0	7.6	7.6	7	7.0	0.03	0.03	17	17.0
			30.6		3.11		41.3		7.4		7		0.02		<10					
			30.6		3.02		40.5		40.9		7.4		7		0.02		<10			
W3	11:55	0.10	30.6	30.6	3.02	3.07	40.5	40.9	7.3	7.4	0	0.0	7.4	7.4	7	7.0	0.02	0.02	<10	10.0
			31.0		3.23		45.1		9.7		5		0.04		<10					
			31.0		3.19		44.5		44.8		9.4		5		0.04		<10			
W4	11:50	0.15	31.0	31.0	3.19	3.21	44.5	44.8	9.4	9.6	0	0.0	7.5	7.5	5	5.0	0.04	0.04	<10	10.0
			31.0		4.57		57.9		14.1		6		1.15		<10					
			31.0		4.51		57.1		13.4		6		1.15		<10					
W5	11:40	0.10	29.9	29.9	3.59	3.57	47.5	47.2	64.9	64.6	0	0.0	8.3	8.3	272	272.0	1.47	1.47	64	64.0
			29.9		3.54		46.8		64.2		272		1.47		64					
			29.9		3.54		46.8		64.2		272		1.47		64					

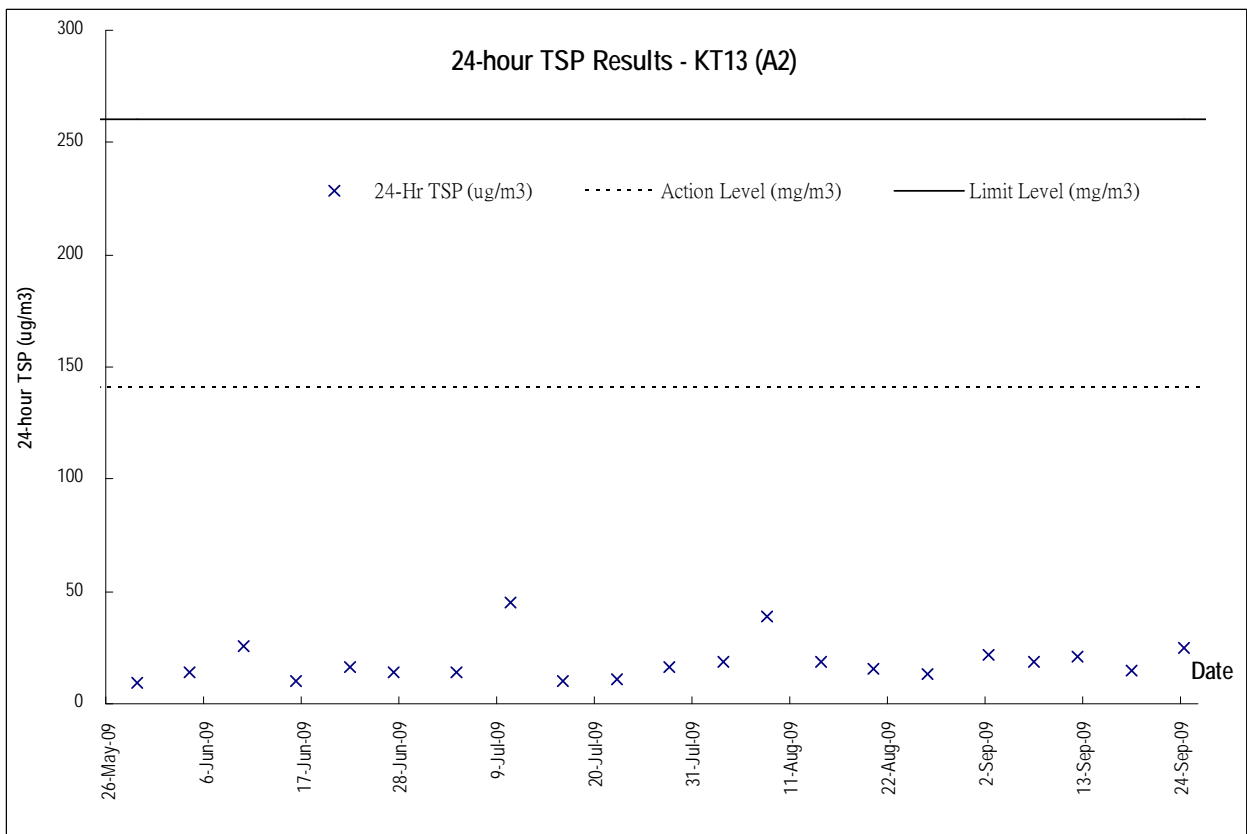
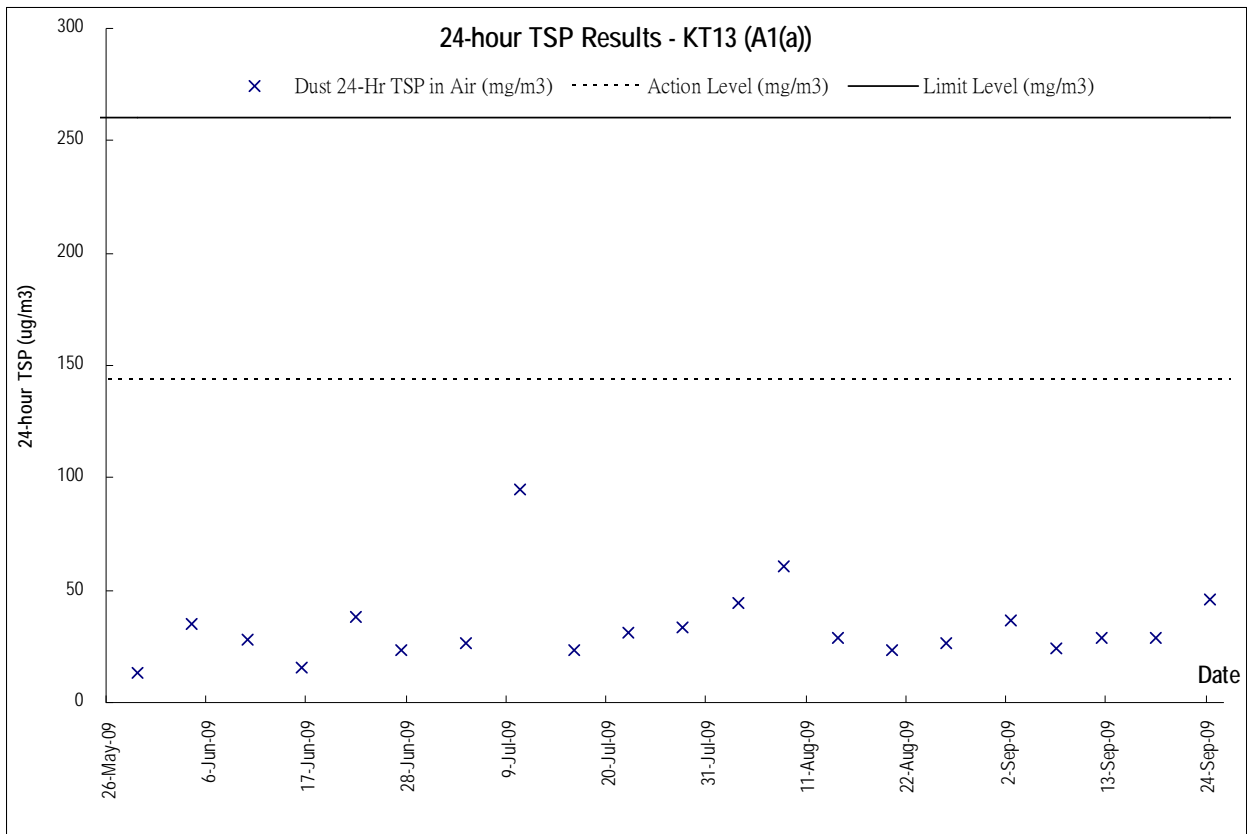
Graphic Plot of Monitoring - Construction Noise



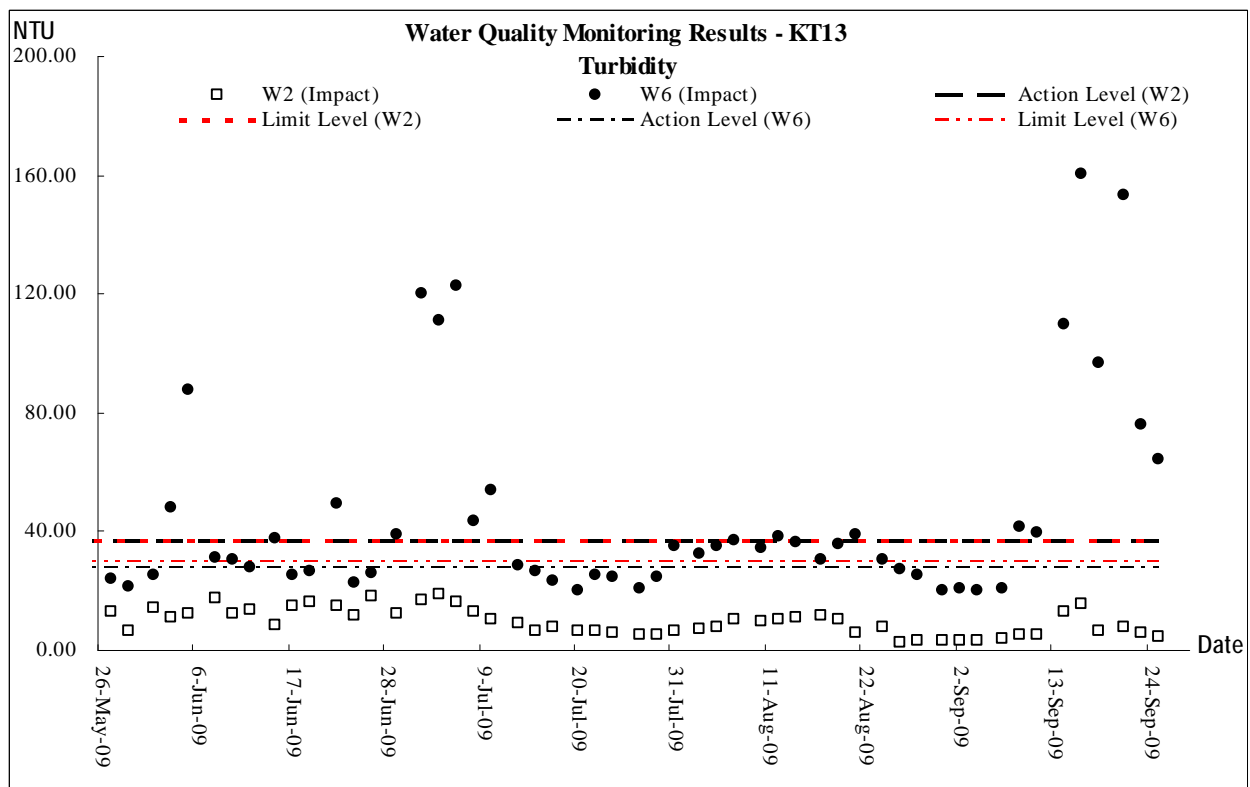
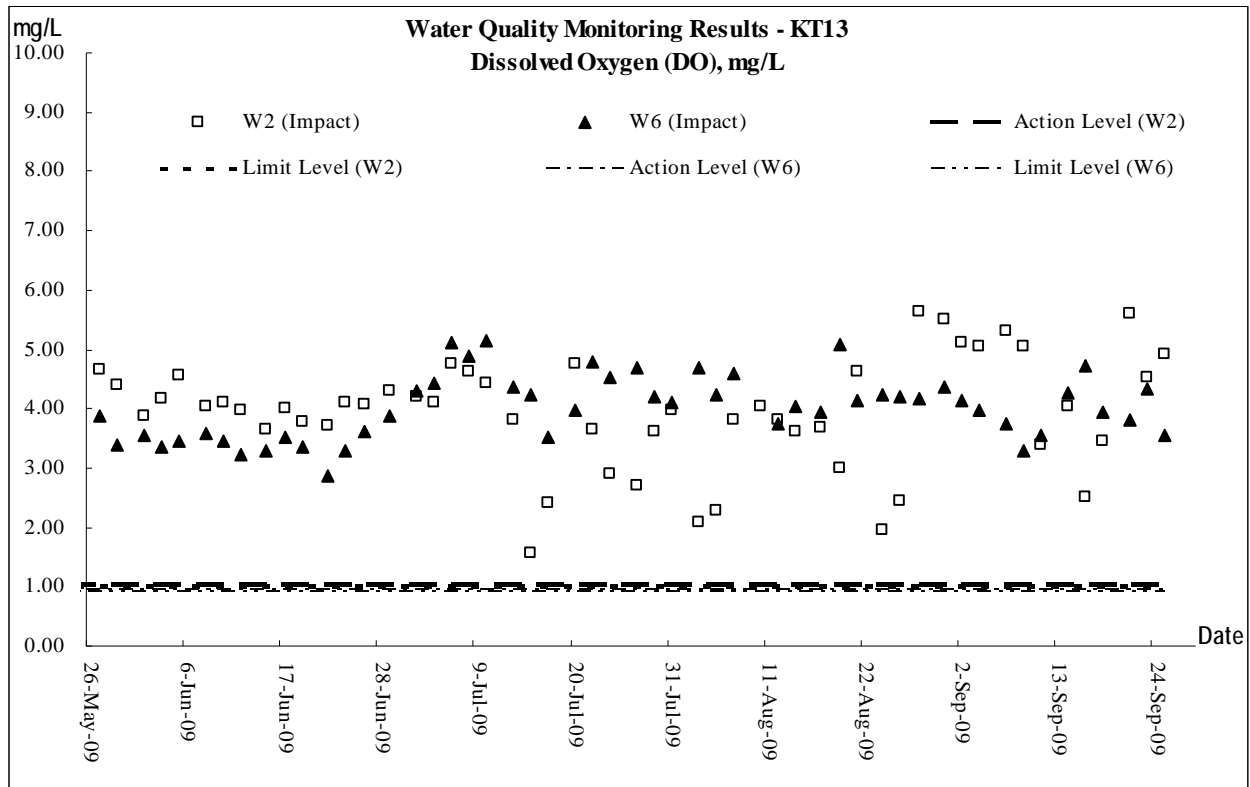


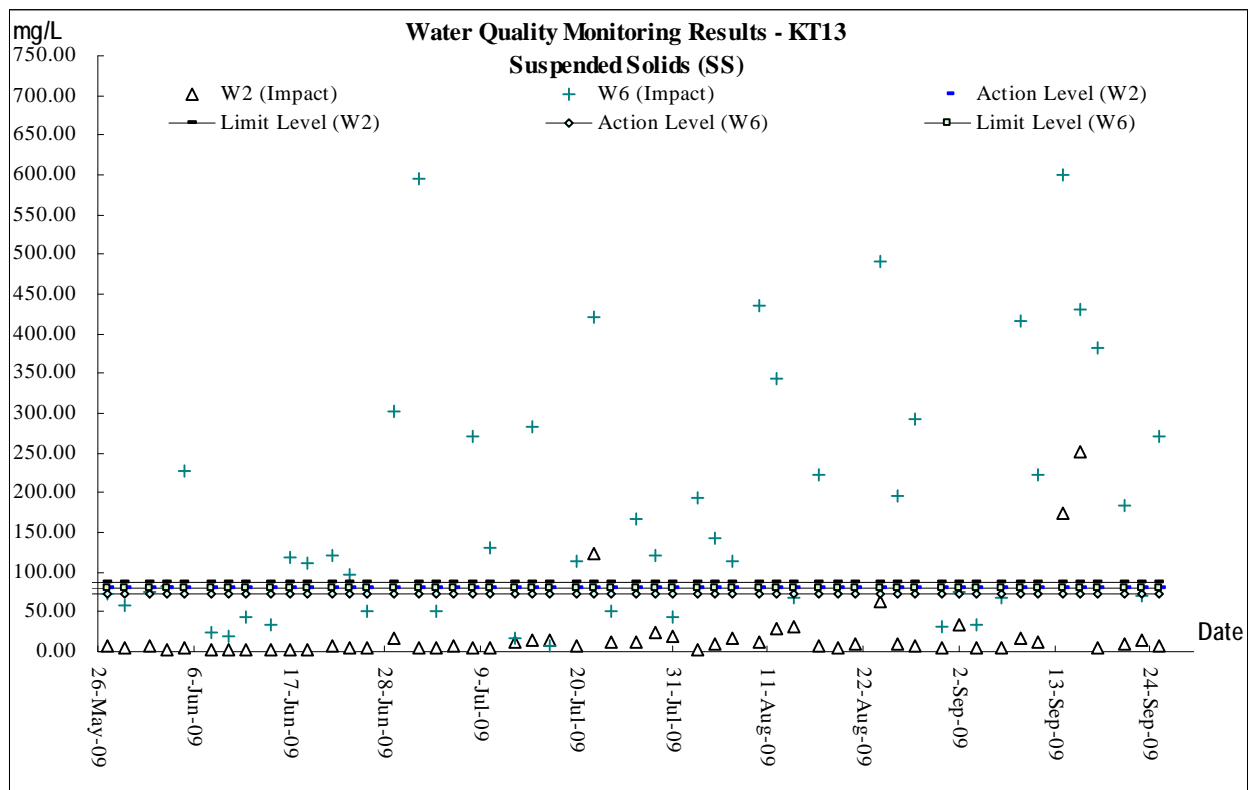
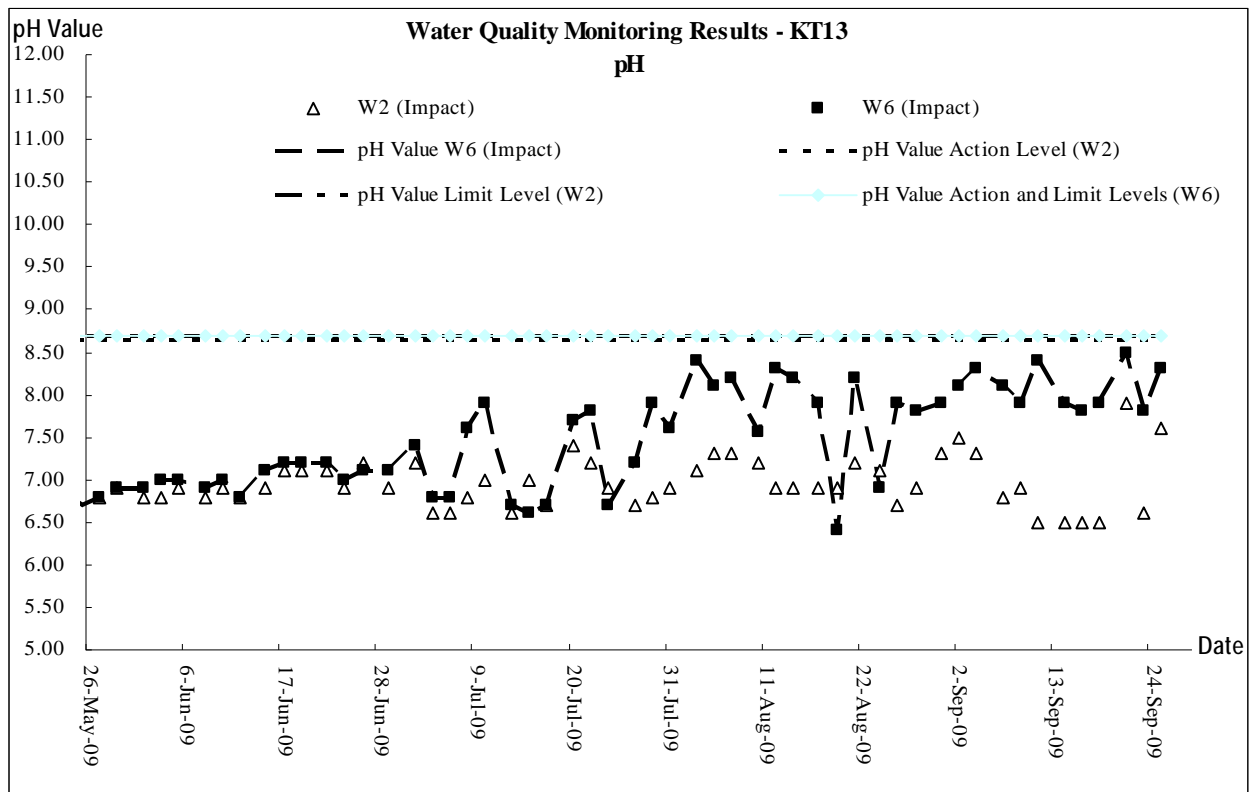
Graphic Plot of Monitoring – Air Quality

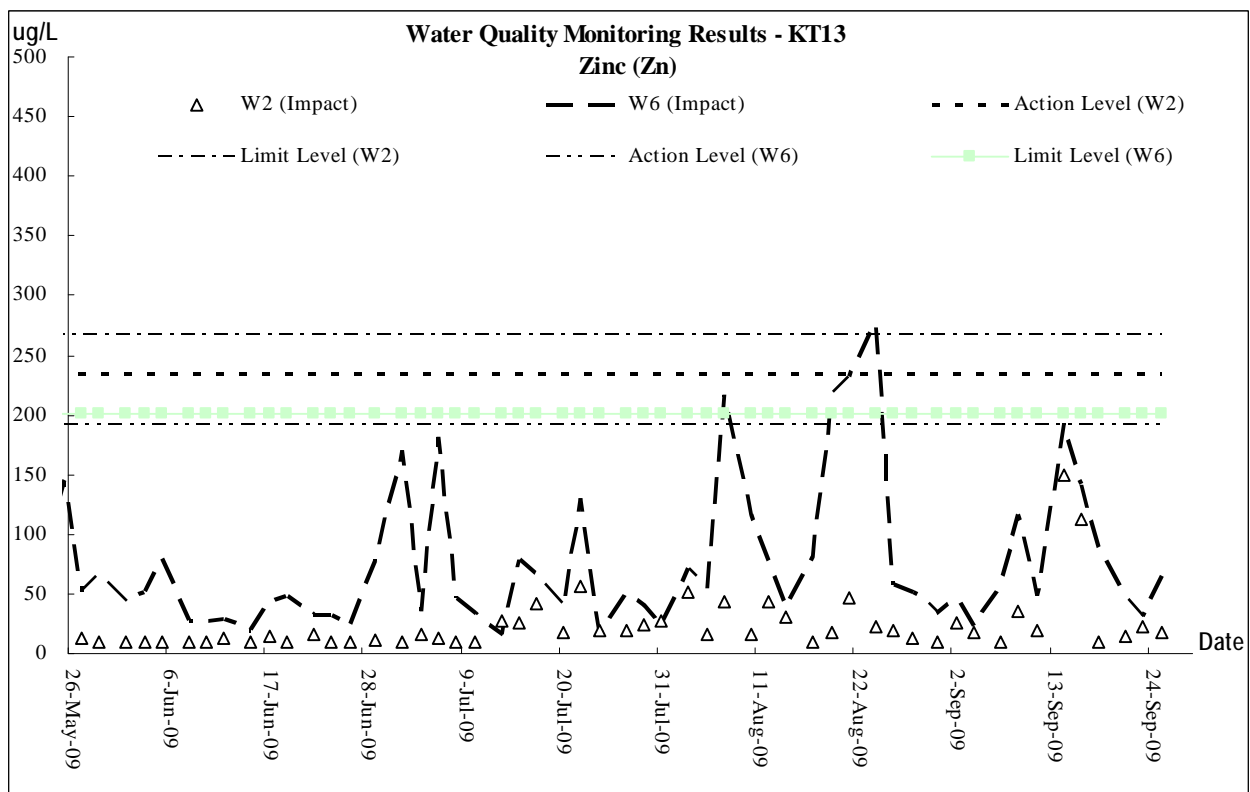
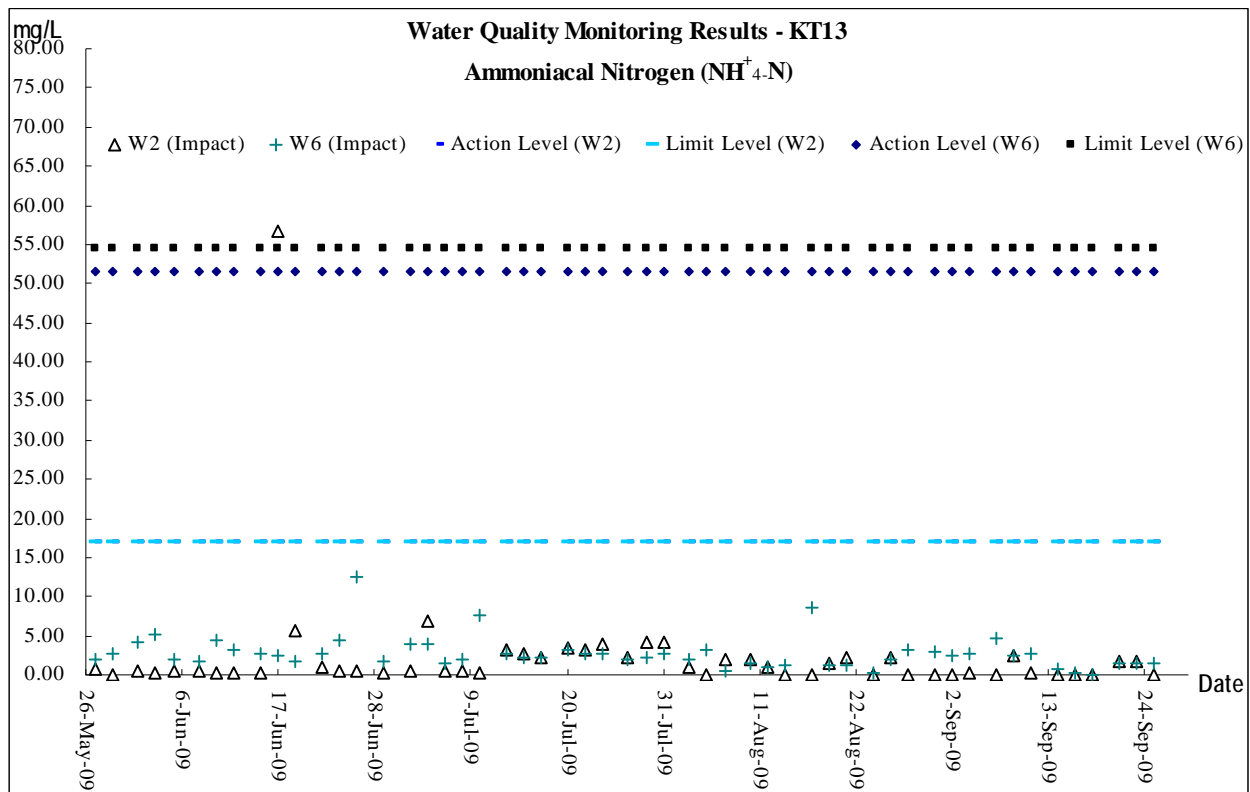




Graphic Plot of Monitoring –Water Quality



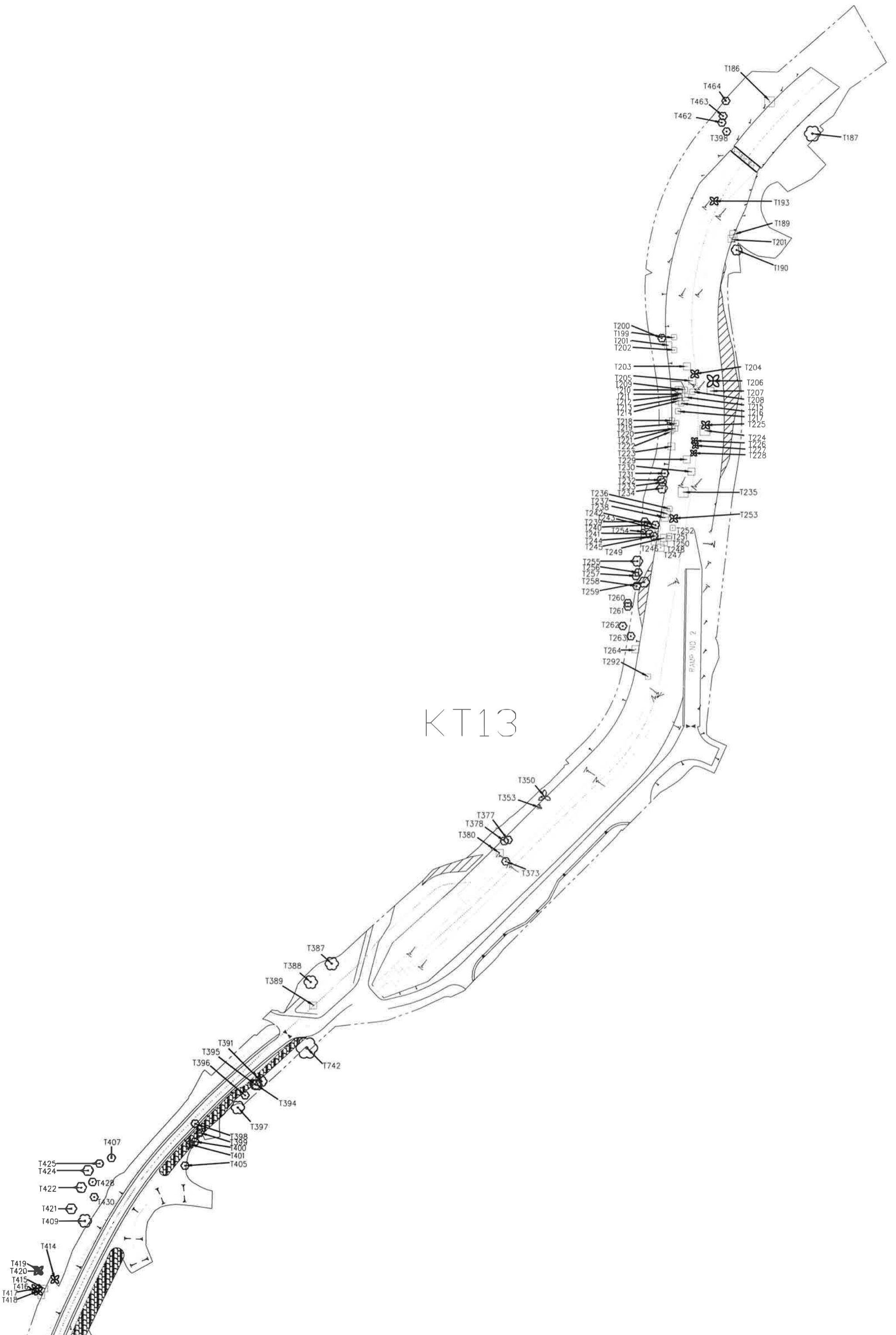




Appendix H

Photographic Records of

Ecological Monitoring of Vegetation



Tree Assessment Schedule

Surveyed by:

Hong Kong Landscaping Co.Ltd.

Project Name:

Contract No. DC/2007/17

Drainage Improvement Works (KT-13)

Location:

Cheung Po, Ma On Kong, Yuen Long and San Tsuen

Date:

Aug/09

Tree No.	Species	Chinese Name	Overall Height (M)	Tree Size	Trunk Diameter (M)	Form	Health	Amenity value	Survival Rate after	Approved Treatment	Remarks
	Scientific Name			Crown Spread (M)		Good / Fair / Poor	Good / Fair / Poor	High / Medium / Low	High / Medium / Low		
T 181	<i>Macaranga tanarius</i>	血桐	3.5	2.5	0.16	Fair	Fair	Low	Medium	Retain	
T 182	<i>Macaranga tanarius</i>	血桐	4	3	0.15	Fair	Poor	Low	Low	Retain	
T 183	<i>Missing Tree</i>		-	-	-	-	-	-	-	-	*
T 184	<i>Missing Tree</i>		-	-	-	-	-	-	-	-	*
T 185	<i>Missing Tree</i>		-	-	-	-	-	-	-	-	*
T 186	<i>Dimocarpus logan</i>	龍眼	8.5	7.5	0.42	Fair	Fair	Medium	Medium	Transplant	
T 187	<i>Melia azedarach</i>	楝	8.5	6.5	0.18	Fair	Fair	Medium	Medium	Retain	
T 188	<i>Dimocarpus logan</i>	龍眼	5.5	5.5	0.32	Fair	Fair	Low	Low	Fell	
T 189	<i>Missing Tree</i>		-	-	-	-	-	-	-	-	*
T 190	<i>Macaranga tanarius</i>	血桐	4.5	4.5	0.13	Fair	Fair	Low	Medium	Retain	
T 191	<i>Ficus hispida</i>	對葉榕	2.5	2.5	0.14	Fair	Fair	Low	Low	Fell	
T 192	<i>Macaranga tanarius</i>	血桐	3	2	0.13	Fair	Poor	Low	Low	Fell	
T 193	<i>Macaranga tanarius</i>	血桐	5.5	4.5	0.23	Fair	Fair	Low	Low	Fell	
T 194	<i>Ilex rotunda</i>	鐵冬青	4	6	0.22	Poor	Poor	Low	Low	Retain	
T 195	<i>Dimocarpus logan</i>	龍眼	5	5	0.32	Poor	Fair	Low	Low	Retain	
T 196	<i>Missing Tree</i>		-	-	-	-	-	-	-	-	*
T 197	<i>Missing Tree</i>		-	-	-	-	-	-	-	-	*
T 198	<i>Missing Tree</i>		-	-	-	-	-	-	-	-	*
T 199	<i>Clausena lansium</i>	黃皮	4.5	3.5	0.14	Fair	Fair	Medium	Medium	Transplant	
T 200	<i>Clausena lansium</i>	黃皮	4.5	3.5	0.14	Fair	Fair	Low	Medium	Retain	
T 201	<i>Clausena lansium</i>	黃皮	4.5	4.5	0.14	Fair	Fair	Medium	Medium	Transplant	
T 202	<i>Clausena lansium</i>	黃皮	4.5	3.5	0.14	Fair	Fair	Medium	Medium	Transplant	
T 203	<i>Litchi chinensis</i>	荔枝	5.5	4.5	0.14	Fair	Fair	Medium	Medium	Transplant	
T 204	<i>Clausena lansium</i>	黃皮	5.5	4.5	0.14	Fair	Fair	Low	Low	Fell	
T 205	<i>Dimocarpus logan</i>	龍眼	6.5	4.5	0.14	Fair	Fair	Medium	Medium	Transplant	

Notes: " * " - "Missing Trees" recorded under the Tree assessment schedule were felled with unknown reasons before the site was handed over to DSD's contractor.

Notes: " # " - Revise due to wrong identification

Tree Assessment Schedule

Surveyed by:

Hong Kong Landscaping Co.Ltd.

Project Name:

Contract No. DC/2007/17

Drainage Improvement Works (KT-13)

Location:

Cheung Po, Ma On Kong, Yuen Long and San Tsuen

Date:

Aug/09

Tree No.	Scientific Name	Chinese Name	Overall Height (M)	Crown Spread (M)	Trunk Diameter (M)	Good / Fair / Poor	Good / Fair / Poor	High / Medium / Low	Survival Rate after	High / Medium / Low	Approved Treatment	Remarks
T 206	<i>Averrhoa carambola</i>	楊桃	7.5	6.5	0.24	Fair	Fair	Low	Low	Fell		
T 207	<i>Citrus maxima</i>	柚	5.5	4.4	0.2	Fair	Fair	Medium	Medium	Transplant		
T 208	<i>Dimocarpus logan</i>	龍眼	5.5	3.5	0.13	Fair	Fair	Medium	Medium	Transplant		
T 209	<i>Dimocarpus logan</i>	龍眼	6.5	3.5	0.14	Fair	Fair	Medium	Medium	Transplant		
T 210	<i>Dimocarpus logan</i>	龍眼	6.5	4.5	0.13	Fair	Fair	Medium	Medium	Transplant		
T 211	<i>Dimocarpus logan</i>	龍眼	6.5	4.5	0.15	Fair	Fair	Medium	Medium	Transplant		
T 212	<i>Dimocarpus logan</i>	龍眼	6.5	3.5	0.13	Fair	Fair	Medium	Medium	Transplant		
T 213	<i>Dimocarpus logan</i>	龍眼	6.5	3.5	0.15	Fair	Fair	Medium	Medium	Transplant		
T 214	<i>Dimocarpus logan</i>	龍眼	6.5	5	0.13	Fair	Fair	Medium	Medium	Transplant		
T 215	<i>Dimocarpus logan</i>	龍眼	6.5	4.5	0.14	Fair	Fair	Medium	Medium	Transplant		
T 216	<i>Dimocarpus logan</i>	龍眼	6.5	3.5	0.13	Fair	Fair	Medium	Medium	Transplant		
T 217	<i>Dimocarpus logan</i>	龍眼	5.5	3.5	0.13	Fair	Fair	Medium	Medium	Transplant		
T 218	<i>Dimocarpus logan</i>	龍眼	5.5	4	0.13	Fair	Fair	Medium	Medium	Transplant		
T 219	<i>Dimocarpus logan</i>	龍眼	6.5	3.5	0.14	Fair	Fair	Medium	Medium	Transplant		
T 220	<i>Dimocarpus logan</i>	龍眼	6.5	3.5	0.15	Fair	Fair	Medium	Medium	Transplant		
T 221	<i>Dimocarpus logan</i>	龍眼	4.5	4.5	0.13	Fair	Fair	Medium	Medium	Transplant		
T 222	<i>Dimocarpus logan</i>	龍眼	5.5	4.5	0.14	Fair	Fair	Medium	Medium	Transplant		
T 223	<i>Dimocarpus logan</i>	龍眼	6.5	4.5	0.21	Fair	Fair	Medium	Medium	Transplant		
T 224	<i>Dimocarpus logan</i>	龍眼	7.5	6.5	0.27	Fair	Fair	High	Medium	Transplant		
T 225	<i>Clausena lansium</i>	黃皮	5.5	4.5	0.13	Fair	Fair	Low	Low	Fell		
T 226	<i>Sterculia nobilis</i>	蘋婆	6.5	3.5	0.13	Fair	Fair	Low	Low	Fell		
T 227	<i>Sterculia nobilis</i>	蘋婆	5.5	3.5	0.14	Fair	Fair	Low	Low	Fell		
T 228	<i>Sterculia nobilis</i>	蘋婆	5.5	3.5	0.14	Fair	Fair	Low	Low	Fell		
T 229	<i>Dimocarpus logan</i>	龍眼	5.5	4.5	0.2	Fair	Fair	Medium	Medium	Transplant		
T 230	<i>Litchi chinensis</i>	荔枝	5.5	5.5	0.2	Fair	Fair	Medium	Medium	Transplant		

Notes: " * " - "Missing Trees" recorded under the Tree assessment schedule were felled with unknown reasons before the site was handed over to DSD's contractor.

Notes: " # " - Revise due to wrong identification

Tree Assessment Schedule

Surveyed by:

Hong Kong Landscaping Co.Ltd.

Project Name:

Contract No. DC/2007/17

Drainage Improvement Works (KT-13)

Location:

Cheung Po, Ma On Kong, Yuen Long and San Tsuen

Date:

Aug/09

Tree No.	Scientific Name	Chinese Name	Overall Height (M)	Crown Spread (M)	Trunk Diameter (M)	Good / Fair / Poor	Good / Fair / Poor	High / Medium / Low	Survival Rate after High / Medium / Low	Approved Treatment	Remarks
T 231	<i>Dimocarpus logan</i>	龍眼	5.5	4	0.13	Fair	Fair	Low	Medium	Retain	
T 232	<i>Dimocarpus logan</i>	龍眼	5.5	3.5	0.14	Fair	Fair	Low	Medium	Retain	
T 233	<i>Dimocarpus logan</i>	龍眼	5.5	3.5	0.13	Fair	Fair	Low	Medium	Retain	
T 234	<i>Dimocarpus logan</i>	龍眼	6.5	4.5	0.21	Fair	Fair	Low	Medium	Retain	
T 235	<i>Dimocarpus logan</i>	龍眼	8.5	6.5	0.34	Fair	Fair	Medium	Medium	Transplant	
T 236	<i>Dimocarpus logan</i>	龍眼	5.5	3.5	0.13	Poor	Poor	Medium	Medium	Transplant	
T 237	<i>Dimocarpus logan</i>	龍眼	5.5	4.5	0.14	Fair	Fair	Medium	Medium	Transplant	
T 238	<i>Dimocarpus logan</i>	龍眼	6.5	4.5	0.15	Fair	Fair	Medium	Medium	Transplant	
T 239	<i>Dimocarpus logan</i>	龍眼	4.5	4	0.14	Fair	Fair	Low	Medium	Retain	
T 240	<i>Dimocarpus logan</i>	龍眼	5.5	4	0.14	Fair	Fair	Low	Medium	Retain	
T 241	<i>Dimocarpus logan</i>	龍眼	5.5	3.5	0.13	Fair	Fair	Low	Low	Retain	
T 242	<i>Dimocarpus logan</i>	龍眼	5.5	3.5	0.13	Fair	Fair	Low	Medium	Retain	
T 243	<i>Dimocarpus logan</i>	龍眼	5.5	3.5	0.13	Fair	Fair	Medium	Medium	Transplant	
T 244	<i>Dimocarpus logan</i>	龍眼	5.5	4	0.14	Fair	Fair	Medium	Medium	Transplant	
T 245	<i>Dimocarpus logan</i>	龍眼	5.5	3.5	0.13	Fair	Fair	Low	Low	Retain	
T 246	<i>Dimocarpus logan</i>	龍眼	6.5	4.5	0.13	Fair	Fair	Medium	Medium	Transplant	
T 247	<i>Dimocarpus logan</i>	龍眼	6.5	4.5	0.16	Fair	Fair	Medium	Medium	Transplant	
T 248	<i>Dimocarpus logan</i>	龍眼	6.5	4.5	0.13	Fair	Fair	Medium	Medium	Transplant	
T 249	<i>Dimocarpus logan</i>	龍眼	6.5	4.5	0.32	Fair	Fair	Medium	Medium	Transplant	
T 250	<i>Dimocarpus logan</i>	龍眼	6.5	3.5	0.14	Fair	Fair	Medium	Medium	Transplant	
T 251	<i>Dimocarpus logan</i>	龍眼	5.5	3.5	0.13	Fair	Fair	Medium	Medium	Transplant	
T 252	<i>Dimocarpus logan</i>	龍眼	5.5	3.5	0.13	Fair	Fair	Medium	Medium	Transplant	
T 253	<i>Sterculia nobilis</i>	蘋婆	4.5	4.5	0.14	Fair	Fair	Low	Low	Fell	
T 254	<i>Dimocarpus logan</i>	龍眼	5.5	2.5	0.13	Fair	Fair	Low	Medium	Retain	
T 255	<i>Sterculia nobilis</i>	蘋婆	6.5	4.5	0.18	Fair	Fair	Low	Low	Retain	

Notes: " * " - "Missing Trees" recorded under the Tree assessment schedule were felled with unknown reasons before the site was handed over to DSD's contractor.

Notes: " # " - Revise due to wrong identification

Tree Assessment Schedule

Surveyed by:

Hong Kong Landscaping Co.Ltd.

Project Name:

Contract No. DC/2007/17

Drainage Improvement Works (KT-13)

Location:

Cheung Po, Ma On Kong, Yuen Long and San Tsuen

Date:

Aug/09

Tree No.	Species	Chinese Name	Overall Height (M)	Tree Size	Form	Health	Amenity value	Survival Rate after	Approved Treatment	Remarks
	Scientific Name			Crown Spread (M) Trunk Diameter (M)	Good / Fair / Poor	Good / Fair / Poor	High / Medium / Low	High / Medium / Low		
T 256	<i>Prunus persica</i>	桃	5.5	3.5 0.13	Fair	Fair	Low	Low	Retain	
T 257	<i>Dimocarpus logan</i>	龍眼	5.5	3.5 0.15	Fair	Fair	Low	Medium	Retain	
T 258	<i>Dimocarpus logan</i>	龍眼	5.5	3.5 0.14	Fair	Fair	Low	Medium	Retain	
T 259	<i>Averrhoa carambola</i>	楊桃	5.5	4.5 0.16	Fair	Fair	Low	Medium	Retain	
T 260	<i>Artocarpus marocarpus</i>	波羅蜜	5.5	3.5 0.13	Fair	Fair	Low	Medium	Retain	
T 261	<i>Artocarpus marocarpus</i>	波羅蜜	6.5	4 0.15	Fair	Fair	Low	Medium	Retain	
T 262	<i>Dimocarpus logan</i>	龍眼	5.5	3.5 0.13	Fair	Fair	Low	Medium	Retain	
T 263	<i>Prunus persica</i>	桃	6.5	4 0.15	Fair	Fair	Low	Medium	Retain	
T 264	<i>Prunus persica</i>	桃	5.5	4.5 0.13	Fair	Fair	Medium	Medium	Transplant	
T 265	<i>Dimocarpus logan</i>	龍眼	7	7 0.34	Fair	Good	Low	Low	Fell	
T 266	<i>Sapium sebiferum</i>	烏桕	3	3 0.13	Fair	Poor	Low	Low	Retain	
T 267	<i>Sapium sebiferum</i>	烏桕	4	3 0.15	Fair	Poor	Low	Low	Retain	
T 268	<i>Sapium sebiferum</i>	烏桕	4	3 0.15	Fair	Poor	Low	Low	Retain	
T 269	<i>Celtis sinensis</i>	朴	5	3 0.13	Fair	Poor	Low	Low	Fell	
T 270	<i>Sapium sebiferum</i>	烏桕	6	4 0.23	Fair	Poor	Low	Low	Fell	
T 271	<i>Celtis sinensis</i>	朴	7	7 0.24	Fair	Poor	Low	Low	Fell	
T 272	<i>Bridelia tomentosa</i>	土密樹	5	5 0.15	Poor	Poor	Low	Low	Fell	
T 273	<i>Celtis sinensis</i>	朴	7	4 0.2	Fair	Fair	Low	Low	Fell	
T 274	<i>Celtis sinensis</i>	朴	7	5 0.21	Fair	Poor	Low	Low	Fell	
T 275	<i>Ficus hispida</i>	對葉榕	7	6 0.38	Fair	Poor	Low	Low	Transplant	
T 276	<i>Celtis sinensis</i>	朴	6	3 0.14	Fair	Fair	Low	Low	Fell	
T 277	<i>Celtis sinensis</i>	朴	7	5 0.22	Fair	Fair	Low	Medium	Transplant	
T 278	<i>Dimocarpus longan</i>	龍眼	8	6 0.27	Good	Fair	Medium	Medium	Transplant	
T 279	<i>Macaranga tanarius</i>	血桐	5	4 0.14	Fair	Poor	Low	Low	Fell	
T 280	Dead Tree	死樹	-	- -	-	-	-	-	-	

Notes: " * " - "Missing Trees" recorded under the Tree assessment schedule were felled with unknown reasons before the site was handed over to DSD's contractor.

Notes: " # " - Revise due to wrong identification

Tree Assessment Schedule

Surveyed by:

Hong Kong Landscaping Co.Ltd.

Project Name:

Contract No. DC/2007/17

Drainage Improvement Works (KT-13)

Location:

Cheung Po, Ma On Kong, Yuen Long and San Tsuen

Date:

Aug/09

Tree No.	Species	Chinese Name	Overall Height (M)	Crown Spread (M)	Trunk Diameter (M)	Good / Fair / Poor	Good / Fair / Poor	High / Medium / Low	Survival Rate after	High / Medium / Low	Approved Treatment	Remarks
T 281	<i>Ficus hispida</i>	對葉榕	5	5	0.15	Poor	Poor	Low	Low	Low	Fell	
T 282	<i>Ficus hispida</i>	對葉榕	4	6	0.15	Poor	Poor	Low	Low	Low	Fell	
T 283	<i>Ficus hispida</i>	對葉榕	5	5	0.2	Poor	Poor	Low	Low	Low	Fell	
T 284	<i>Dead Tree</i>	死樹	-	-	-	-	-	-	-	-	-	
T 285	<i>Dimocarpus longan</i>	龍眼	7	8	0.4	Good	Good	Medium	Medium	Medium	Transplant	
T 286	<i>Ficus hispida</i>	對葉榕	3	1	0.16	Poor	Poor	Low	Low	Low	Fell	
T 287	<i>Celtis sinensis</i>	朴	4	4	0.14	Fair	Poor	Low	Low	Low	Fell	
T 288	<i>Celtis sinensis</i>	朴	7	6	0.39	Fair	Poor	Medium	Low	Low	Transplant	
T 289	<i>Missing Tree</i>		-	-	-	-	-	-	-	-	-	*
T 290	<i>Missing Tree</i>		-	-	-	-	-	-	-	-	-	*
T 291	<i>Ficus hispida</i>	對葉榕	5	5	0.32	Fair	Poor	Low	Low	Low	Fell	
T 292	<i>Dimocarpus logan</i>	龍眼	3.5	2	0.15	Fair	Fair	Medium	Medium	Medium	Transplant	
T 293	<i>Missing Tree</i>		-	-	-	-	-	-	-	-	-	*
T 294	<i>Missing Tree</i>		-	-	-	-	-	-	-	-	-	*
T 295	<i>Missing Tree</i>		-	-	-	-	-	-	-	-	-	*
T 296	<i>Missing Tree</i>		-	-	-	-	-	-	-	-	-	*
T 297	<i>Missing Tree</i>		-	-	-	-	-	-	-	-	-	*
T 298	<i>Missing Tree</i>		-	-	-	-	-	-	-	-	-	*
T 299	<i>Missing Tree</i>		-	-	-	-	-	-	-	-	-	*
T 300	<i>Missing Tree</i>		-	-	-	-	-	-	-	-	-	*
T 301	<i>Missing Tree</i>		-	-	-	-	-	-	-	-	-	*
T 302	<i>Missing Tree</i>		-	-	-	-	-	-	-	-	-	*
T 303	<i>Missing Tree</i>		-	-	-	-	-	-	-	-	-	*
T 304	<i>Missing Tree</i>		-	-	-	-	-	-	-	-	-	*
T 305	<i>Missing Tree</i>		-	-	-	-	-	-	-	-	-	*

Notes: " * " - "Missing Trees" recorded under the Tree assessment schedule were felled with unknown reasons before the site was handed over to DSD's contractor.

Notes: " # " - Revise due to wrong identification

Tree Assessment Schedule

Surveyed by:

Hong Kong Landscaping Co.Ltd.

Project Name:

Contract No. DC/2007/17

Drainage Improvement Works (KT-13)

Location:

Cheung Po, Ma On Kong, Yuen Long and San Tsuen

Date:

Aug/09

Tree No.	Species	Chinese Name	Overall Height (M)	Tree Size	Form	Health	Amenity value	Survival Rate after	Approved Treatment	Remarks
	Scientific Name			Crown Spread (M)	Trunk Diameter (M)	Good / Fair / Poor	Good / Fair / Poor	High / Medium / Low	High / Medium / Low	
T 306	Missing Tree		-	-	-	-	-	-	-	*
T 307	Missing Tree		-	-	-	-	-	-	-	*
T 308	Missing Tree		-	-	-	-	-	-	-	*
T 309	Missing Tree		-	-	-	-	-	-	-	*
T 310	Missing Tree		-	-	-	-	-	-	-	*
T 311	Missing Tree		-	-	-	-	-	-	-	*
T 312	Missing Tree		-	-	-	-	-	-	-	*
T 313	Missing Tree		-	-	-	-	-	-	-	*
T 314	Missing Tree		-	-	-	-	-	-	-	*
T 315	Missing Tree		-	-	-	-	-	-	-	*
T 316	Missing Tree		-	-	-	-	-	-	-	*
T 317	Missing Tree		-	-	-	-	-	-	-	*
T 318	Missing Tree		-	-	-	-	-	-	-	*
T 319	Missing Tree		-	-	-	-	-	-	-	*
T 320	Missing Tree		-	-	-	-	-	-	-	*
T 321	Missing Tree		-	-	-	-	-	-	-	*
T 322	Missing Tree		-	-	-	-	-	-	-	*
T 323	Missing Tree		-	-	-	-	-	-	-	*
T 324	Missing Tree		-	-	-	-	-	-	-	*
T 325	Missing Tree		-	-	-	-	-	-	-	*
T 326	Missing Tree		-	-	-	-	-	-	-	*
T 327	Missing Tree		-	-	-	-	-	-	-	*
T 328	Missing Tree		-	-	-	-	-	-	-	*
T 329	Missing Tree		-	-	-	-	-	-	-	*
T 330	Missing Tree		-	-	-	-	-	-	-	*
T 331	Missing Tree		-	-	-	-	-	-	-	*

Notes: " * " - "Missing Trees" recorded under the Tree assessment schedule were felled with unknown reasons before the site was handed over to DSD's contractor.

Notes: " # " - Revise due to wrong identification

Tree Assessment Schedule

Surveyed by:

Hong Kong Landscaping Co.Ltd.

Project Name:

Contract No. DC/2007/17

Drainage Improvement Works (KT-13)

Location:

Cheung Po, Ma On Kong, Yuen Long and San Tsuen

Date:

Aug/09

Tree No.	Species	Chinese Name	Overall Height (M)	Crown Spread (M)	Trunk Diameter (M)	Form	Health	Amenity value	Survival Rate after	Approved Treatment	Remarks
	Scientific Name					Good / Fair / Poor	Good / Fair / Poor	High / Medium / Low	High / Medium / Low		
T 332	Missing Tree		-	-	-	-	-	-	-	-	*
T 333	Missing Tree		-	-	-	-	-	-	-	-	*
T 334	Missing Tree		-	-	-	-	-	-	-	-	*
T 335	Missing Tree		-	-	-	-	-	-	-	-	*
T 336	Missing Tree		-	-	-	-	-	-	-	-	*
T 337	Missing Tree		-	-	-	-	-	-	-	-	*
T 338	Missing Tree		-	-	-	-	-	-	-	-	*
T 339	Missing Tree		-	-	-	-	-	-	-	-	*
T 340	Missing Tree		-	-	-	-	-	-	-	-	*
T 341	Missing Tree		-	-	-	-	-	-	-	-	*
T 342	Missing Tree		-	-	-	-	-	-	-	-	*
T 343	Missing Tree		-	-	-	-	-	-	-	-	*
T 344	Missing Tree		-	-	-	-	-	-	-	-	*
T 345	Missing Tree		-	-	-	-	-	-	-	-	*
T 346	Missing Tree		-	-	-	-	-	-	-	-	*
T 347	Missing Tree		-	-	-	-	-	-	-	-	*
T 348	Missing Tree		-	-	-	-	-	-	-	-	*
T 349	Missing Tree		-	-	-	-	-	-	-	-	*
T 350	<i>Delonix regia</i>	鳳凰木	10.5	5.5	0.32	Fair	Fair	Medium	Medium	Transplant	Other Owners
T 351	Dead Tree	死樹	-	-	-	-	-	-	-	-	
T 352	Missing Tree		-	-	-	-	-	-	-	-	*
T 353	<i>Delonix regia</i>	鳳凰木	5.5	2.5	0.15	Fair	Fair	Medium	Medium	Transplant	Other Owners
T 354	Missing Tree		-	-	-	-	-	-	-	-	*
T 355	Missing Tree		-	-	-	-	-	-	-	-	*
T 356	Missing Tree		-	-	-	-	-	-	-	-	*

Notes: " * " - "Missing Trees" recorded under the Tree assessment schedule were felled with unknown reasons before the site was handed over to DSD's contractor.

Notes: " # " - Revise due to wrong identification

Tree Assessment Schedule

Surveyed by:

Hong Kong Landscaping Co.Ltd.

Project Name:

Contract No. DC/2007/17

Drainage Improvement Works (KT-13)

Location:

Cheung Po, Ma On Kong, Yuen Long and San Tsuen

Date:

Aug/09

Tree No.	Species	Chinese Name	Overall Height (M)	Crown Spread (M)	Trunk Diameter (M)	Form	Health	Amenity value	Survival Rate after	Approved Treatment	Remarks
	Scientific Name					Good / Fair / Poor	Good / Fair / Poor	High / Medium / Low	High / Medium / Low		
T 357	Missing Tree		-	-	-	-	-	-	-	-	*
T 358	Missing Tree		-	-	-	-	-	-	-	-	*
T 359	Missing Tree		-	-	-	-	-	-	-	-	*
T 360	Missing Tree		-	-	-	-	-	-	-	-	*
T 361	Missing Tree		-	-	-	-	-	-	-	-	*
T 362	Missing Tree		-	-	-	-	-	-	-	-	*
T 363	Missing Tree		-	-	-	-	-	-	-	-	*
T 364	Missing Tree		-	-	-	-	-	-	-	-	*
T 365	Missing Tree		-	-	-	-	-	-	-	-	*
T 366	Missing Tree		-	-	-	-	-	-	-	-	*
T 367	Missing Tree		-	-	-	-	-	-	-	-	*
T 368	Missing Tree		-	-	-	-	-	-	-	-	*
T 369	Missing Tree		-	-	-	-	-	-	-	-	*
T 370	Missing Tree		-	-	-	-	-	-	-	-	*
T 371	Missing Tree		-	-	-	-	-	-	-	-	*
T 372	Missing Tree		-	-	-	-	-	-	-	-	*
T 373	<i>Dimocarpus logan</i>	龍眼	3.5	2	0.18	Fair	Fair	Medium	Low	Transplant	Other Owners
T 374	Missing Tree		-	-	-	-	-	-	-	-	*
T 375	Missing Tree		-	-	-	-	-	-	-	-	*
T 376	Missing Tree		-	-	-	-	-	-	-	-	*
T 377	<i>Spathodea campanulata</i>	火焰木	3.5	2	0.17	Fair	Fair	Medium	Medium	Transplant	Other Owners
T 378	<i>Spathodea campanulata</i>	火焰木	4	2.5	0.18	Fair	Fair	Medium	Medium	Transplant	Other Owners
T 379	Missing Tree		-	-	-	-	-	-	-	-	*
T 380	<i>Ficus Benjamin</i>	垂榕	5.5	4	0.23	Fair	Fair	Low	Low	Fell	
T 381	Missing Tree		-	-	-	-	-	-	-	-	*

Notes: " * " - "Missing Trees" recorded under the Tree assessment schedule were felled with unknown reasons before the site was handed over to DSD's contractor.

Notes: " # " - Revise due to wrong identification

Tree Assessment Schedule

Project Name: Contract No. DC/2007/17

Surveyed by: Hong Kong Landscaping Co.Ltd.

Drainage Improvement Works (KT-13)

Location: Cheung Po, Ma On Kong, Yuen Long and San Tsuen

Date: Aug/09

Tree No.	Species	Chinese Name	Overall Height (M)	Crown Spread (M)	Trunk Diameter (M)	Form	Health	Amenity value	Survival Rate after	Approved Treatment	Remarks
	Scientific Name					Good / Fair / Poor	Good / Fair / Poor	High / Medium / Low	High / Medium / Low		
T 382	<i>Missing Tree</i>		-	-	-	-	-	-	-	-	*
T 383	<i>Missing Tree</i>		-	-	-	-	-	-	-	-	*
T 384	<i>Missing Tree</i>		-	-	-	-	-	-	-	-	*
T 385	<i>Missing Tree</i>		-	-	-	-	-	-	-	-	*
T 386	<i>Missing Tree</i>		-	-	-	-	-	-	-	-	*
T 387	<i>Aleurites molucana</i>	石栗	7.5	5.5	0.28	Fair	Fair	Medium	Medium	Retain	
T 388	<i>Aleurites molucana</i>	石栗	7.5	6	0.29	Fair	Fair	Medium	Medium	Retain	
T 389	<i>Aleurites molucana</i>	石栗	5	4.5	0.26	Fair	Fair	Medium	Medium	Transplant	
T 390	<i>Missing Tree</i>		-	-	-	-	-	-	-	-	*
#T 391	<i>Missing Tree</i>		-	-	-	-	-	-	-	-	*
T 392	<i>Missing Tree</i>		-	-	-	-	-	-	-	-	*
T 393	<i>Missing Tree</i>		-	-	-	-	-	-	-	-	*
#T 394	<i>Missing Tree</i>		-	-	-	-	-	-	-	-	*
#T 395	<i>Missing Tree</i>		-	-	-	-	-	-	-	-	*
#T 396	<i>Albizia lebbek</i>	大葉合歡	6.5	3	0.15	Fair	Fair	Low	High	Transplant	
T 397	<i>Ficus microcarpa</i>	細葉榕	6.5	5.5	0.35	Fair	Fair	Low	Low	Retain	
T 398	<i>Clausena lansium</i>	黃皮	4	2	0.15	Fair	Fair	Medium	Medium	Transplant	
T 399	<i>Dimocarpus logan</i>	龍眼	3.5	2	0.17	Fair	Fair	Low	Low	Retain	
T 400	<i>Macaranga tanarius</i>	血桐	5.5	5.5	0.17	Fair	Fair	Low	Medium	Transplant	
T 401	<i>Macaranga tanarius</i>	血桐	4.5	4.5	0.13	Fair	Fair	Low	Medium	Transplant	
T 402	<i>Macaranga tanarius</i>	血桐	5	5	0.15	Poor	Fair	Low	Low	Retain	
T 403	<i>Dead Tree</i>	死樹	-	-	-	-	-	-	-	-	
T 404	<i>Missing Tree</i>		-	-	-	-	-	-	-	-	*
T 405	<i>Homalium cochinchinensis</i>	天料木	4.5	4.5	0.14	Fair	Fair	Low	Low	Retain	
T 406	<i>Missing Tree</i>		-	-	-	-	-	-	-	-	*

Notes: " * " - "Missing Trees" recorded under the Tree assessment schedule were felled with unknown reasons before the site was handed over to DSD's contractor.

Notes: " # " - Revise due to wrong identification

Tree Assessment Schedule

Project Name: Contract No. DC/2007/17
 Drainage Improvement Works (KT-13)
 Location: Cheung Po, Ma On Kong, Yuen Long and San Tsuen
 Surveyed by: Hong Kong Landscaping Co.Ltd.
 Date: Aug/09

Tree No.	Scientific Name	Chinese Name	Overall Height (M)	Crown Spread (M)	Trunk Diameter (M)	Form	Health	Amenity value	Survival Rate after	Approved Treatment	Remarks
T 407	<i>Homalium cochinchinensis</i>	天料木	5	4	0.12	Poor	Poor	Low	Low	Retain	Tree Outside Site Boundary
T 408	Missing Tree		-	-	-	-	-	-	-	-	*
T 409	Dead Tree	死樹	-	-	-	-	-	-	-	-	
T 410	Missing Tree		-	-	-	-	-	-	-	-	*
T 411	Missing Tree		-	-	-	-	-	-	-	-	*
T 412	<i>Dimocarpus longan</i>	龍眼	7	0.36	5	Fair	Fair	Medium	Low	Retain	
T 413	Dead Tree	死樹	-	-	-	-	-	-	-	-	
T 414	<i>Artocarpus marocarpus</i>	波羅蜜	8.5	5	0.33	Poor	Fair	Low	Low	Retain	
T 415	<i>Dimocarpus logan</i>	龍眼	8.5	5.5	0.33	Fair	Fair	Medium	Low	Retain	
T 416	<i>Sterculia lanceolata</i>	假蘋果	5	4	0.12	Fair	Fair	Medium	Low	Retain	
T 417	<i>Sterculia lanceolata</i>	假蘋果	5	4	0.12	Poor	Fair	Low	Low	Retain	
T 418	<i>Sterculia lanceolata</i>	假蘋果	6	3	0.12	Fair	Fair	Low	Low	Retain	
T 419	<i>Ficus hispida</i>	對葉榕	5	4	0.13	Poor	Poor	Low	Low	Retain	
T 420	<i>Microcos paniculata</i>	布渣葉	6.5	5.5	0.14	Poor	Poor	Low	Low	Retain	
T 421	<i>Sterculia lanceolata</i>	假蘋果	5	5	0.17	Poor	Poor	Low	Low	Retain	
T 422	<i>Ficus hispida</i>	對葉榕	5	5	0.14	Poor	Poor	Low	Low	Retain	
T 423	Dead Tree	死樹	-	-	-	-	-	-	-	-	
T 424	<i>Ficus hispida</i>	對葉榕	4	5	0.19	Poor	Poor	Low	Low	Retain	
T 425	<i>Sterculia lanceolata</i>	假蘋果	3	4	0.14	Fair	Poor	Low	Low	Retain	
T 426	Missing Tree		-	-	-	-	-	-	-	-	*
T 427	<i>Sterculia lanceolata</i>	假蘋果	5.5	2.5	0.12	Fair	Poor	Low	Low	Retain	
T 428	<i>Sterculia lanceolata</i>	假蘋果	5.5	3.5	0.12	Poor	Fair	Low	Low	Retain	
T 429	Missing Tree		-	-	-	-	-	-	-	-	*
T 430	Missing Tree		-	-	-	-	-	-	-	-	*
T 431	<i>Celtis sinensis</i>	朴	4	3	0.14	Poor	Fair	Low	Low	Retain	

Notes: " * " - "Missing Trees" recorded under the Tree assessment schedule were felled with unknown reasons before the site was handed over to DSD's contractor.

Notes: " # " - Revise due to wrong identification

Tree Assessment Schedule

Surveyed by:

Hong Kong Landscaping Co.Ltd.

Project Name:

Contract No. DC/2007/17

Drainage Improvement Works (KT-13)

Location:

Cheung Po, Ma On Kong, Yuen Long and San Tsuen

Date:

Aug/09

Tree No.	Species	Chinese Name	Overall Height (M)	Tree Size	Trunk Diameter (M)	Form	Health	Amenity value	Survival Rate after	Approved Treatment	Remarks
	Scientific Name			Crown Spread (M)		Good / Fair / Poor	Good / Fair / Poor	High / Medium / Low	High / Medium / Low		
T 432	<i>Missing Tree</i>		-	-	-	-	-	-	-	-	*
T 433	<i>Carica papaya</i>	番木瓜	3	4	0.13	Fair	Fair	Low	Low	Retain	
T 434	<i>Mangifera indica</i>	芒果	4	3	0.13	Fair	Fair	Low	Low	Retain	
T 435	<i>Salix babylonica</i>	柳	5	3	0.15	Fair	Fair	Medium	Low	Retain	
T 436	<i>Salix babylonica</i>	柳	5	3	0.14	Fair	Fair	Medium	Low	Retain	
T 437	<i>Missing Tree</i>		-	-	-	-	-	-	-	-	*
T 438	<i>Missing Tree</i>		-	-	-	-	-	-	-	-	*
T 439	<i>Missing Tree</i>		-	-	-	-	-	-	-	-	*
T 440	<i>Dead Tree</i>	死樹	-	-	-	-	-	-	-	-	
T 441	<i>Ficus hispida</i>	對葉榕	4	5	0.15	Fair	Fair	Low	High	Fell	
T 442	<i>Ficus hispida</i>	對葉榕	5	7	0.14	Fair	Fair	Low	High	Fell	
T 443	<i>Ficus hispida</i>	對葉榕	4	5	0.14	Poor	Poor	Low	Low	Retain	No Access
T 444	<i>Ficus hispida</i>	對葉榕	4	7	0.14	Poor	Poor	Low	Low	Retain	No Access
T 445	<i>Missing Tree</i>		-	-	-	-	-	-	-	-	*
T 446	<i>Ficus hispida</i>	對葉榕	6	5	0.2	Fair	Fair	Low	High	Fell	
T 447	<i>Ficus hispida</i>	對葉榕	6	6	0.21	Fair	Poor	Low	Low	Fell	
T 448	<i>Sterculia lanceolata</i>	假蘋果	6	4	0.14	Fair	Fair	Low	Low	Fell	
T 449	<i>Missing Tree</i>		-	-	-	-	-	-	-	-	*
T 450	<i>Missing Tree</i>		-	-	-	-	-	-	-	-	*
T 451	<i>Missing Tree</i>		-	-	-	-	-	-	-	-	*
T 452	<i>Missing Tree</i>		-	-	-	-	-	-	-	-	*
T 453	<i>Missing Tree</i>		-	-	-	-	-	-	-	-	*
T 454	<i>Missing Tree</i>		-	-	-	-	-	-	-	-	*
T 455	<i>Missing Tree</i>		-	-	-	-	-	-	-	-	*
T 456	<i>Missing Tree</i>		-	-	-	-	-	-	-	-	*

Notes: " * " - "Missing Trees" recorded under the Tree assessment schedule were felled with unknown reasons before the site was handed over to DSD's contractor.

Notes: " # " - Revise due to wrong identification

Tree Assessment Schedule

Surveyed by:

Hong Kong Landscaping Co.Ltd.

Project Name:

Contract No. DC/2007/17

Drainage Improvement Works (KT-13)

Location:

Cheung Po, Ma On Kong, Yuen Long and San Tsuen

Date:

Aug/09

Tree No.	Species	Chinese Name	Overall Height (M)	Tree Size Crown Spread (M)	Trunk Diameter (M)	Form Good / Fair / Poor	Health Good / Fair / Poor	Amenity value High / Medium / Low	Survival Rate after High / Medium / Low	Approved Treatment	Remarks
T 457	<i>Ligustrum sinense</i>	對葉榕	6	5	0.13	Fair	Fair	Low	Low	Fell	
T 458	<i>Ficus hispida</i>	對葉榕	6	5	0.15	Fair	Poor	Low	Low	Fell	
T 459	<i>Macaranga tanarius</i>	血桐	6	6	0.16	Fair	Poor	Low	Low	Fell	
T 460	<i>Ficus hispida</i>	對葉榕	6	6	0.17	Fair	Fair	Low	High	Fell	
T 461	<i>Ligustrum sinense</i>	山指甲	5	6	0.16	Poor	Poor	Low	Low	Fell	
T 462	<i>Litchi chinensis</i>	荔枝	3.5	3.5	0.13	Fair	Fair	Low	Medium	Retain	
T 463	<i>Clausena lansium</i>	黃皮	3.5	3.5	0.13	Fair	Fair	Low	Low	Retain	
T 464	<i>Clausena lansium</i>	黃皮	3.5	3.5	0.13	Fair	Fair	Low	Medium	Retain	
T 742	<i>Dimocarpus logan</i>	龍眼	8.5	8.5	0.38	Fair	Fair	Medium	Low	Retain	
T 920	<i>Macaranga tanarius</i>	血桐	4.5	2.5	0.18	Fair	Fair	Low	Low	Retain	
T 921	<i>Macaranga tanarius</i>	血桐	4.5	2	0.2	Fair	Fair	Low	Low	Retain	
T 922	<i>Aleurites molucana</i>	石栗	6	3.5	0.25	Fair	Fair	Low	Low	Retain	
T 923	<i>Ficus microcarpa</i>	細葉榕	6.5	3.5	0.27	Fair	Fair	Low	Low	Retain	
T 924	<i>Macaranga tanarius</i>	血桐	4	1.5	0.15	Fair	Fair	Low	Low	Retain	
T 925	<i>Aleurites molucana</i>	石栗	5	2.5	0.2	Fair	Fair	Low	Low	Retain	
T 926	<i>Macaranga tanarius</i>	血桐	3	1	0.15	Fair	Fair	Low	Low	Retain	
T 927	<i>Ficus microcarpa</i>	細葉榕	4.5	2	0.23	Fair	Fair	Low	Low	Retain	
T 928	<i>Koelreuteria formosana</i>	台灣欒	5.5	3.5	0.2	Fair	Fair	Low	Low	Retain	
T 929	<i>Spathodea campanulata</i>	火焰木	4.5	4.5	0.16	Fair	Fair	Low	Low	Retain	
T 930	<i>Ficus microcarpa</i>	細葉榕	5.5	5.5	0.23	Fair	Fair	Low	Low	Retain	
T 931	Missing Tree		-	-	-	-	-	-	-	-	*
T 932	Missing Tree		-	-	-	-	-	-	-	-	*
T 933	Missing Tree		-	-	-	-	-	-	-	-	*
T 934	Missing Tree		-	-	-	-	-	-	-	-	*
T 935	<i>Osmanthus matsumuranus</i>	牛矢果	4.5	4.5	0.13	Fair	Fair	Low	Low	Retain	

Notes: " * " - "Missing Trees" recorded under the Tree assessment schedule were felled with unknown reasons before the site was handed over to DSD's contractor.

Notes: " # " - Revise due to wrong identification

Tree Assessment Schedule

Surveyed by:

Hong Kong Landscaping Co.Ltd.

Project Name:

Contract No. DC/2007/17

Drainage Improvement Works (KT-13)

Location:

Cheung Po, Ma On Kong, Yuen Long and San Tsuen

Date:

Aug/09

Tree No.	Scientific Name	Chinese Name	Overall Height (M)	Crown Spread (M)	Trunk Diameter (M)	Form Good / Fair / Poor	Health Good / Fair / Poor	Amenity value High / Medium / Low	Survival Rate after High / Medium / Low	Approved Treatment	Remarks
T 936	Missing Tree		-	-	-	-	-	-	-	-	*
T 937	Missing Tree		-	-	-	-	-	-	-	-	*
T 938	<i>Alstonia scholaris</i>	黑板木	3	3	0.12	Fair	Fair	Low	Low	Retain	Tree outside site boundary, fell by others
T 939	<i>Dimocarpus logan</i>	龍眼	5.5	5.5	0.2	Fair	Fair	Low	Low	Retain	Tree outside site boundary, fell by others
T 940	Missing Tree		-	-	-	-	-	-	-	-	*
T 941	Missing Tree		-	-	-	-	-	-	-	-	*
T 942	Missing Tree		-	-	-	-	-	-	-	-	*
T 943	Missing Tree		-	-	-	-	-	-	-	-	*
T 944	Missing Tree		-	-	-	-	-	-	-	-	*
T 951	<i>Sapium sebiferum</i>	烏柏	5	3	0.23	Fair	Fair	Low	Low	Retain	
T 952	<i>Sapium sebiferum</i>	烏柏	4	2	0.16	Poor	Poor	Fair	Fair	Retain	
T 953	<i>Sapium sebiferum</i>	烏柏	5	0	0.3	Fair	Fair	Low	Low	Retain	
T 954	Missing Tree		-	-	-	-	-	-	-	-	*
T 955	Missing Tree		-	-	-	-	-	-	-	-	*
T 956	<i>Sapium sebiferum</i>	烏柏	3.5	0	0.21	Fair	Fair	Low	Low	Fell	
T 957	<i>Sapium sebiferum</i>	烏柏	4.5	0	0.23	Fair	Fair	Low	Low	Fell	
T 958	Missing Tree		-	-	-	-	-	-	-	-	*
T 959	Missing Tree		-	-	-	-	-	-	-	-	*
T 960	Missing Tree		-	-	-	-	-	-	-	-	*
T 961	Missing Tree		-	-	-	-	-	-	-	-	*
T 962	Missing Tree		-	-	-	-	-	-	-	-	*
T 963	Missing Tree		-	-	-	-	-	-	-	-	*

Notes: " * " - "Missing Trees" recorded under the Tree assessment schedule were felled with unknown reasons before the site was handed over to DSD's contractor.

Notes: " # " - Revise due to wrong identification


Contract No:DC/2007/17
Drainage Improvement Works in Cheung Po, Ma On Kong,
Yuen Long San Tsuen.
Updating Tree Survey Report for August 09



Contract No:DC/2007/17
Drainage Improvement Works in Cheung Po, Ma On Kong,
Yuen Long San Tsuen.
Updating Tree Survey Report for August 09




Contract No:DC/2007/17
Drainage Improvement Works in Cheung Po, Ma On Kong,
Yuen Long San Tsuen.
Updating Tree Survey Report for August 09




Contract No:DC/2007/17
Drainage Improvement Works in Cheung Po, Ma On Kong,
Yuen Long San Tsuen.
Updating Tree Survey Report for August 09



Contract No:DC/2007/17
Drainage Improvement Works in Cheung Po, Ma On Kong,
Yuen Long San Tsuen.
Updating Tree Survey Report for August 09



Contract No:DC/2007/17
Drainage Improvement Works in Cheung Po, Ma On Kong,
Yuen Long San Tsuen.
Updating Tree Survey Report for August 09



Contract No:DC/2007/17
Drainage Improvement Works in Cheung Po, Ma On Kong,
Yuen Long San Tsuen.
Updating Tree Survey Report for August 09



Contract No:DC/2007/17
Drainage Improvement Works in Cheung Po, Ma On Kong,
Yuen Long San Tsuen.
Updating Tree Survey Report for August 09



Contract No:DC/2007/17
Drainage Improvement Works in Cheung Po, Ma On Kong,
Yuen Long San Tsuen.
Updating Tree Survey Report for August 09



Contract No:DC/2007/17
Drainage Improvement Works in Cheung Po, Ma On Kong,
Yuen Long San Tsuen.
Updating Tree Survey Report for August 09



Contract No:DC/2007/17
Drainage Improvement Works in Cheung Po, Ma On Kong,
Yuen Long San Tsuen.
Updating Tree Survey Report for August 09



Contract No:DC/2007/17
Drainage Improvement Works in Cheung Po, Ma On Kong,
Yuen Long San Tsuen.
Updating Tree Survey Report for August 09



Contract No:DC/2007/17
Drainage Improvement Works in Cheung Po, Ma On Kong,
Yuen Long San Tsuen.
Updating Tree Survey Report for August 09




Contract No:DC/2007/17
Drainage Improvement Works in Cheung Po, Ma On Kong,
Yuen Long San Tsuen.
Updating Tree Survey Report for August 09



Contract No:DC/2007/17
Drainage Improvement Works in Cheung Po, Ma On Kong,
Yuen Long San Tsuen.
Updating Tree Survey Report for August 09



Contract No:DC/2007/17
Drainage Improvement Works in Cheung Po, Ma On Kong,
Yuen Long San Tsuen.
Updating Tree Survey Report for August 09




Contract No:DC/2007/17
Drainage Improvement Works in Cheung Po, Ma On Kong,
Yuen Long San Tsuen.
Updating Tree Survey Report for August 09




Contract No:DC/2007/17
Drainage Improvement Works in Cheung Po, Ma On Kong,
Yuen Long San Tsuen.
Updating Tree Survey Report for August 09



Contract No:DC/2007/17
Drainage Improvement Works in Cheung Po, Ma On Kong,
Yuen Long San Tsuen.
Updating Tree Survey Report for August 09



Contract No:DC/2007/17
Drainage Improvement Works in Cheung Po, Ma On Kong,
Yuen Long San Tsuen.
Updating Tree Survey Report for August 09



Contract No:DC/2007/17
Drainage Improvement Works in Cheung Po, Ma On Kong,
Yuen Long San Tsuen.
Updating Tree Survey Report for August 09



Contract No:DC/2007/17
Drainage Improvement Works in Cheung Po, Ma On Kong,
Yuen Long San Tsuen.
Updating Tree Survey Report for August 09




Contract No:DC/2007/17
Drainage Improvement Works in Cheung Po, Ma On Kong,
Yuen Long San Tsuen.
Updating Tree Survey Report for August 09



Contract No:DC/2007/17
Drainage Improvement Works in Cheung Po, Ma On Kong,
Yuen Long San Tsuen.
Updating Tree Survey Report for August 09



Contract No:DC/2007/17
Drainage Improvement Works in Cheung Po, Ma On Kong,
Yuen Long San Tsuen.
Updating Tree Survey Report for August 09



Contract No:DC/2007/17
Drainage Improvement Works in Cheung Po, Ma On Kong,
Yuen Long San Tsuen.
Updating Tree Survey Report for August 09



Contract No:DC/2007/17
Drainage Improvement Works in Cheung Po, Ma On Kong,
Yuen Long San Tsuen.
Updating Tree Survey Report for August 09



Contract No:DC/2007/17
Drainage Improvement Works in Cheung Po, Ma On Kong,
Yuen Long San Tsuen.
Updating Tree Survey Report for August 09



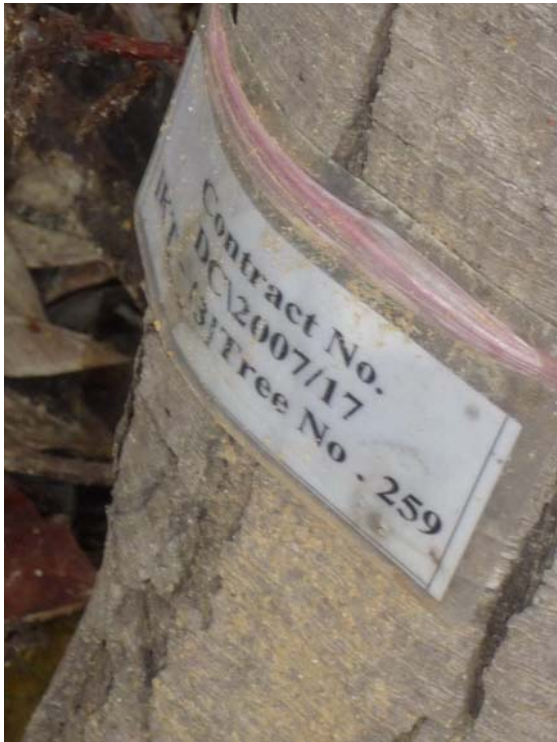
Contract No:DC/2007/17
Drainage Improvement Works in Cheung Po, Ma On Kong,
Yuen Long San Tsuen.
Updating Tree Survey Report for August 09




Contract No:DC/2007/17
Drainage Improvement Works in Cheung Po, Ma On Kong,
Yuen Long San Tsuen.
Updating Tree Survey Report for August 09



Contract No:DC/2007/17
Drainage Improvement Works in Cheung Po, Ma On Kong,
Yuen Long San Tsuen.
Updating Tree Survey Report for August 09



Contract No:DC/2007/17
Drainage Improvement Works in Cheung Po, Ma On Kong,
Yuen Long San Tsuen.
Updating Tree Survey Report for August 09




Contract No:DC/2007/17
Drainage Improvement Works in Cheung Po, Ma On Kong,
Yuen Long San Tsuen.
Updating Tree Survey Report for August 09



Contract No:DC/2007/17
Drainage Improvement Works in Cheung Po, Ma On Kong,
Yuen Long San Tsuen.
Updating Tree Survey Report for August 09



Contract No:DC/2007/17
Drainage Improvement Works in Cheung Po, Ma On Kong,
Yuen Long San Tsuen.
Updating Tree Survey Report for August 09




Contract No:DC/2007/17
Drainage Improvement Works in Cheung Po, Ma On Kong,
Yuen Long San Tsuen.
Updating Tree Survey Report for August 09



Contract No:DC/2007/17
Drainage Improvement Works in Cheung Po, Ma On Kong,
Yuen Long San Tsuen.
Updating Tree Survey Report for August 09



Contract No:DC/2007/17
Drainage Improvement Works in Cheung Po, Ma On Kong,
Yuen Long San Tsuen.
Updating Tree Survey Report for August 09




Contract No:DC/2007/17
Drainage Improvement Works in Cheung Po, Ma On Kong,
Yuen Long San Tsuen.
Updating Tree Survey Report for August 09



Contract No:DC/2007/17
Drainage Improvement Works in Cheung Po, Ma On Kong,
Yuen Long San Tsuen.
Updating Tree Survey Report for August 09




Contract No:DC/2007/17
Drainage Improvement Works in Cheung Po, Ma On Kong,
Yuen Long San Tsuen.
Updating Tree Survey Report for August 09



Contract No:DC/2007/17
Drainage Improvement Works in Cheung Po, Ma On Kong,
Yuen Long San Tsuen.
Updating Tree Survey Report for August 09




Contract No:DC/2007/17
Drainage Improvement Works in Cheung Po, Ma On Kong,
Yuen Long San Tsuen.
Updating Tree Survey Report for August 09




Contract No:DC/2007/17
Drainage Improvement Works in Cheung Po, Ma On Kong,
Yuen Long San Tsuen.
Updating Tree Survey Report for August 09




Contract No:DC/2007/17
Drainage Improvement Works in Cheung Po, Ma On Kong,
Yuen Long San Tsuen.
Updating Tree Survey Report for August 09




Contract No:DC/2007/17
Drainage Improvement Works in Cheung Po, Ma On Kong,
Yuen Long San Tsuen.
Updating Tree Survey Report for August 09



Contract No:DC/2007/17
Drainage Improvement Works in Cheung Po, Ma On Kong,
Yuen Long San Tsuen.
Updating Tree Survey Report for August 09



Contract No:DC/2007/17
Drainage Improvement Works in Cheung Po, Ma On Kong,
Yuen Long San Tsuen.
Updating Tree Survey Report for August 09




Contract No:DC/2007/17
Drainage Improvement Works in Cheung Po, Ma On Kong,
Yuen Long San Tsuen.
Updating Tree Survey Report for August 09



Contract No:DC/2007/17
Drainage Improvement Works in Cheung Po, Ma On Kong,
Yuen Long San Tsuen.
Updating Tree Survey Report for August 09




Contract No:DC/2007/17
Drainage Improvement Works in Cheung Po, Ma On Kong,
Yuen Long San Tsuen.
Updating Tree Survey Report for August 09




Contract No:DC/2007/17
Drainage Improvement Works in Cheung Po, Ma On Kong,
Yuen Long San Tsuen.
Updating Tree Survey Report for August 09



Contract No:DC/2007/17
Drainage Improvement Works in Cheung Po, Ma On Kong,
Yuen Long San Tsuen.
Updating Tree Survey Report for August 09



Contract No:DC/2007/17
Drainage Improvement Works in Cheung Po, Ma On Kong,
Yuen Long San Tsuen.
Updating Tree Survey Report for August 09



Contract No:DC/2007/17
Drainage Improvement Works in Cheung Po, Ma On Kong,
Yuen Long San Tsuen.
Updating Tree Survey Report for August 09




Contract No:DC/2007/17
Drainage Improvement Works in Cheung Po, Ma On Kong,
Yuen Long San Tsuen.
Updating Tree Survey Report for August 09



Contract No:DC/2007/17
Drainage Improvement Works in Cheung Po, Ma On Kong,
Yuen Long San Tsuen.
Updating Tree Survey Report for August 09



Contract No:DC/2007/17
Drainage Improvement Works in Cheung Po, Ma On Kong,
Yuen Long San Tsuen.
Updating Tree Survey Report for August 09




Contract No:DC/2007/17
Drainage Improvement Works in Cheung Po, Ma On Kong,
Yuen Long San Tsuen.
Updating Tree Survey Report for August 09




Contract No:DC/2007/17
Drainage Improvement Works in Cheung Po, Ma On Kong,
Yuen Long San Tsuen.
Updating Tree Survey Report for August 09




Contract No:DC/2007/17
Drainage Improvement Works in Cheung Po, Ma On Kong,
Yuen Long San Tsuen.
Updating Tree Survey Report for August 09



Contract No:DC/2007/17
Drainage Improvement Works in Cheung Po, Ma On Kong,
Yuen Long San Tsuen.
Updating Tree Survey Report for August 09



Contract No:DC/2007/17
Drainage Improvement Works in Cheung Po, Ma On Kong,
Yuen Long San Tsuen.
Updating Tree Survey Report for August 09



Contract No:DC/2007/17
Drainage Improvement Works in Cheung Po, Ma On Kong,
Yuen Long San Tsuen.
Updating Tree Survey Report for August 09



Contract No:DC/2007/17
Drainage Improvement Works in Cheung Po, Ma On Kong,
Yuen Long San Tsuen.
Updating Tree Survey Report for August 09




Contract No:DC/2007/17
Drainage Improvement Works in Cheung Po, Ma On Kong,
Yuen Long San Tsuen.
Updating Tree Survey Report for August 09



Contract No:DC/2007/17
Drainage Improvement Works in Cheung Po, Ma On Kong,
Yuen Long San Tsuen.
Updating Tree Survey Report for August 09



Contract No:DC/2007/17
Drainage Improvement Works in Cheung Po, Ma On Kong,
Yuen Long San Tsuen.
Updating Tree Survey Report for August 09



Appendix I

Physical, Human and Cultural Landscape Resources at KT13

Current Situation of Physical, Human and Cultural Landscape Resources at KT13, inspected on 7 and 23 September 2009

The physical resources that will be affected during the Construction Phase and Operational Phase, together with their sensitivity to change, are described below. The locations of the baseline landscape resources are mapped in Drawing no. LR-001. The Landscape Resources in direct conflict with the Project are mapped together with their extent outside study boundary for integrity of information. Photo views illustrating the landscape resources of the study area are illustrated in Drawing Nos. PR-001 to 002 inclusive. For ease of reference and co-ordination between text, tables and figures each landscape resources is given an identity number.

Table compares the baseline study and the current situation for KT13: (Landscape Resources)

Section in EIA Report	Identify number – Landscape Resources	Photo No	Baseline Study, Environmental Impact Assessment Final Report [382047/E/EIA/Issue 9]	Current Situation
Drainage				
10.7.3	LR1 – River/ Stream	A1 - A5	There is a semi-natural drainage features (the Ma On Kong Channel) in the study area with untrained natural upstream and partial trained downstream with a total length of 800m. The Channel originates from the South-West of the valley and discharge to the existing Primary Channel by Kam Ho Road running through and along the site area spanning across majority of the river valley, together with the existing vegetations forming the central part of riparian landscape network. They have medium landscape value and sensitive to change.	Minor change due to construction work within the site boundary.
Fish Pond				
10.7.4	LR2.1 (Fish Pond) within site boundary LR2.2 (Fish Pond) outside site boundary	A6 A7	There are 4 numbers of fallowed fish ponds at the upstream of the Ma On Kong Channel. A chain of fish ponds near downstream but distant from the Channel is noted. The fish ponds cover area of in total 23,000 m ² . Most of them are heavily colonized by aquatic plants, which attribute to their low visual quality as a water landscape element. They have low landscape value and sensitive to change.	Minor change due to construction of structures within site boundary. A soil platform was

Drainage Improvement Works in Cheung Po, Ma On Kong, Yuen Kong San Tsuen, Tin Sam Tsuen of Yuen Long District and Sewerage at Tseng Tau Chung Tsuen, Tuen Mun

				created outside site boundary due to other project was noted.
Marsh				
10.7.5	LR3 (Marsh)	A8	It comprises 2 marshes at the upstream channel of the Channel. They are inundated lowland heavily colonized with wetland aquatic plants. They have low landscape value and sensitive to change.	Remain the same as the baseline
Vegetation				
10.7.7	LR4 (Woodland/ Wooded Area)	A9 A10	It comprises two major communities of woodland/ wooded area. One is dense natural woodland stretching across the Conservation Area and area behind Ma On Kong and consists approximate 450 numbers of trees based on visual estimation. The trees are mainly native species and mature in size. It is dominated by <i>Schefflera octophylla</i> , <i>Pinus massoniana</i> , <i>Aporosa chinensis</i> , <i>Celtis sinensis</i> , <i>Bridelia tomentosa</i> , <i>Cinnamomum cmaphora</i> , <i>Rhus chinensis</i> and <i>Phus succedanes</i> . Another one is a natural more sparse riparian wooded area at upstream of the Channel and consists approximate 60 numbers of trees based on visual estimation. The trees are mainly pioneer species and poorer in form and maturity. It is dominated by <i>Ficus hispide</i> and <i>Macaranga tanarius</i> . They have high landscape value and sensitivity to change.	Remain the same as the baseline
10.7.8	LR5 (Orchard/ Horticultural Trees)	A11	It comprises two groups of trees at downstream below Ma On Kong and north of Ho Pui Amongst there are approximate 400 numbers of trees based on visual estimation. They are fruit trees and landscape plants of horticultural practices. It is dominated by <i>Dimocarpus longan</i> , <i>Delonix regian</i> , <i>Roystonea regia</i> and <i>Pachira macrocarpa</i> . For their anthropogenic and not permanent in nature, they have medium landscape value and sensitivity to change.	Remain the same as the baseline
10.7.9	LR6 (Low-Lying Agricultural Land/ Fallowed Land)	A12	It comprises fallowed land and agricultural land in low rate of uses. The vegetation is mainly grass and sedge with mosaics of shrubs approaching the Channel. It fills up the about half of the existing	Remain the same as the baseline.

Drainage Improvement Works in Cheung Po, Ma On Kong, Yuen Kong San Tsuen, Tin Sam Tsuen of Yuen Long District and Sewerage at Tseng Tau Chung Tsuen, Tuen Mun

			landscape within the study area. They have low landscape value and sensitivity to change.	
Sitting-Out Area				
10.7.10	LR7 (Sitting-Out Area at Ma On Kong)	A13	It is located at the Ma On Kong next to the access road. It is a small sitting-out area primarily hard-paved with only 3 amenity trees and on pavilion. It has low landscape value and sensitivity to change.	Remain the same as the baseline
Landscape Character Areas				
10.7.12	LCA1 (Agricultural Landscape Character Area)	B1 & B2	This comprises fallowed land & agricultural land not in active uses. This character area is flat and gentle sloping in landform and vegetated with grass of various heights. It forms the majority of the landscape character of the entire river valley and the connecting landscape element between other landscape character areas. The sensitivity to change of this area is low.	Minor change due to invasion of cows. Some of the grass on the land were consumed.
10.7.13	LCA2 (Woodland Landscape Character Area)	B3	This is natural woodland between southern Ma On Kong and the Channel extending up to the access road behind Ma On Kong. The trees are mature in size forming a close woodland landscape. It is the location of egret of conservation importance. The sensitivity to change of this area is high.	Remain the same as the baseline
10.7.14	LCA3 (River/ Stream Landscape Character Area)	B4 – B7	This is the main stream of the Channel in associate with its riparian vegetation. It meanders through the river valley landscape. It is used as a receptor of agricultural effluent from poultry farm around upstream, which contribute to the polluted appearance of the character area around upstream. The sensitivity to change of this area is medium.	Minor change due to construction work within site boundary
10.7.15	LCA4 (Fish Pond Landscape Area)	B8	This comprises a number of fish ponds of various sizes distributed about the Channel. Most of them are abandoned or with limited uses and colonized with aquatic plants. The sensitivity to change of this area is medium.	Minor change due to construction of structures within site boundary.

Drainage Improvement Works in Cheung Po, Ma On Kong, Yuen Kong San Tsuen, Tin Sam Tsuen of Yuen Long District and
Sewerage at Tseng Tau Chung Tsuen, Tuen Mun

10.7.16	LCA5 (Village Landscape Character Area)	B9 & B10	This comprises the four major village types rural settlement encompassing tai Kek, Ma On Kong, Ho Pui and north of Ho Pui. Except Tai Kek which is less revitalized and actively resided, all other three are actively resided. This area is lightly urbanized with low rise village house. The sensitivity to change of this area is low.	Remain the same as the baseline
10.7.17	LCA6 (Industrial Landscape Character Area)	B11 & B12	This comprise collection of slummy-built temporary structure and open storage uses land, which are characterized with metallic hoarding and used for poultry, recycling, vehicle repairing etc. The sensitivity to change of this area is low.	Some site clearance work was carried by land lot owner
10.7.18	LCA7 (Nullah Landscape Character Area)	B13	This is the trained nullah next to Kam Ho Road. It is the primary tributary connecting and receiving outflow from the Ma On Kong Channel. The area is man-made and with poor and monotonous riverside vegetation. The sensitivity to change of this area is low.	Remain the same as the baseline

10.7.19 Visual Character

The visual quality of the river valley of Ma On Kong Channel is semi-natural based on combination of rural landscape elements including agricultural land, village houses, woodland and pond and stream and industrial landscape elements including open storage and temporary structures. Interspersed landscape elements on general flat landform with minor undulation render numerous small enclosed views. No major vista and high quality open view identified.

10.7.20 Visual Sensitive Receiver (VSR)

Within the ZVI, a number of key Visual Sensitive Receivers (VSRs) have been identified. These VSRs are mapped in Drawing V-001. They are listed, together with their sensitivity, in Table 10/5. Photo views illustrating the VSRs are illustrated in Drawing nos. PV-001 to 002 inclusive. For the ease of reference, each VSR is given an identity number, which is used in the text, tables and figures.

Table compares the baseline study and the current situation for KT13: (Visual Sensitive Receiver)

Section in EIA Report	Identify number – VSR	Photo No.	Baseline Study, Environmental Impact Assessment Final Report [382047/E/EIA/Issue 9]	Current Situation
Industrial VSRs				
10.7.21	I1	C1	Open storage near junction between Kam Ho Road and Village access The VSRs is workers of the open storage. The number of individual is very few and their sensitivity to visual impacts is low.	Remain the same as the baseline
10.7.22	I2	C2	Plant Nursery at the east of Ma On Kong Channel The VSRs is workers of the plant nursery. The number of individual is very few and their sensitivity to visual impacts is low.	Remain the same as the baseline
10.7.23	I3	C3	Plant Nursery at the west of Ma On Kong Channel The VSRs is workers of the plant nursery. The number of individual is very few and their sensitivity to visual impacts is low.	Remain the same as the baseline
10.7.24	I4	C4	Temporary Structure for poultry east to Ho Pui The VSRs is workers of the temporary structure. The number of individual is very few and their sensitivity to visual impacts is low.	Remain the same as the baseline
10.7.25	I5	C5	Open Storage at the end of village access road The VSRs is workers of the open storage. The number of individual is very few and their sensitivity to visual impacts is low.	Remain the same as the baseline
10.7.26	I6	C6	Temporary Structure for poultry and Open Storage at upstream of Ma On Kong Channel The VSRs is workers of the temporary structure and open storage. The number of individual is very few and their sensitivity to visual impacts is low.	Remain the same as the baseline

Drainage Improvement Works in Cheung Po, Ma On Kong, Yuen Kong San Tsuen, Tin Sam Tsuen of Yuen Long District and Sewerage at Tseng Tau Chung Tsuen, Tuen Mun

Open Space / Sitting – Out Area VSRs				
10.7.27	O1	C7	<p>Users of Sitting-out Area at Ma On Kong</p> <p>The VSRs is future users of the re-provided sitting-out area during operation phase. The number of individual is few and their sensitivity to visual impacts is medium.</p>	Remain the same as the baseline
Residential VSRs				
10.7.28	R1	C8	<p>Tai Kek</p> <p>The VSRs is residents of the village. The number of individual is very few and their sensitivity to visual impacts in high.</p>	Remain the same as the baseline
10.7.29	R2	C9	<p>North of Ma On Kong</p> <p>The VSRs is residents of the village. The number of individual is very few and their sensitivity to visual impacts is high.</p>	Remain the same as the baseline
10.7.30	R3	C10	<p>Ma On Kong</p> <p>The VSRs is residents of the village. The number of individual is very few and their sensitivity to visual impacts is high.</p>	Remain the same as the baseline
10.7.31	R4	C11	<p>North of Ho Pui</p> <p>The VSRs is residents of the village. The number of individual is few and their sensitivity to visual impacts is high.</p>	Remain the same as the baseline

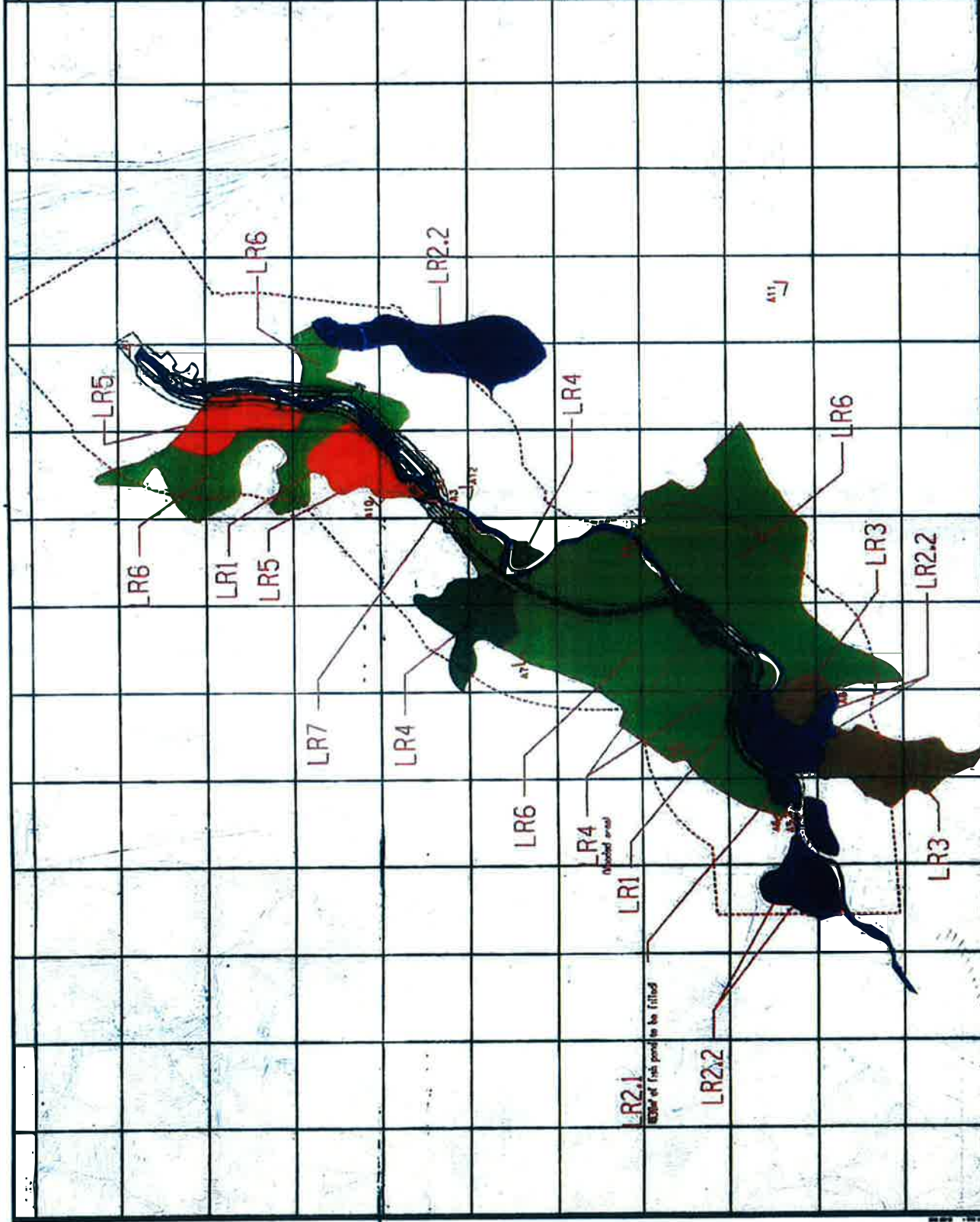
Drainage Improvement Works in Cheung Po, Ma On Kong, Yuen Kong San Tsuen, Tin Sam Tsuen of Yuen Long District and Sewerage at Tseng Tau Chung Tsuen, Tuen Mun

Transport-related VSRs				
10.7.32	T1	C12	<p>Motorists and Pedestrians along village access road (lower section)</p> <p>The VSRs is the road users of the road section. The number of individual is few and their sensitivity to visual impacts is low.</p>	Remain the same as the baseline
10.7.33	T2	C13	<p>Motorists and Pedestrians along village access road (high section)</p> <p>The VSRs is the road users of the road section. The number of individual is very few and their sensitivity to visual impacts is low.</p>	Remain the same as the baseline
10.7.34	T3	C14	<p>Motorists, Pedestrians and Tourists along access road toward Ho Pui Reservoir</p> <p>The VSRs is the road users of the road section, part of which are tourist to Ho Pui Reservoir. The number of individual is very few and their sensitivity to change is low.</p>	Remain the same as the baseline

1. THE INFORMATION ON THIS MAP IS THE PROPERTY OF THE COMPANY AND IS NOT TO BE REPRODUCED OR TRANSMITTED IN ANY FORM OR BY ANY MEANS, ELECTRONIC OR MECHANICAL, INCLUDING PHOTOCOPYING, RECORDING, OR BY ANY INFORMATION STORAGE AND RETRIEVAL SYSTEM, WITHOUT THE WRITTEN PERMISSION OF THE COMPANY.

2. THE COMPANY MAKES NO WARRANTY, REPRESENTATION OR GUARANTEE, EXPRESS OR IMPLIED, AS TO THE ACCURACY, COMPLETENESS, OR SUITABILITY OF THE INFORMATION ON THIS MAP FOR ANY PARTICULAR PURPOSE.

3. THE COMPANY SHALL NOT BE LIABLE FOR ANY DAMAGES, INCLUDING CONSEQUENTIAL DAMAGES, ARISING FROM THE USE OF THIS MAP.



LEGEND

TYPE OF LINE
 TYPE OF AREA
 TYPE OF POINT

LR - AREA / POINT
 LR - AREA / POINT
 LR - AREA

LR - AREA / POINT
 LR - AREA / POINT
 LR - AREA / POINT

LR - AREA / POINT
 LR - AREA / POINT
 LR - AREA / POINT

LR - AREA / POINT
 LR - AREA / POINT
 LR - AREA / POINT

LR - AREA / POINT
 LR - AREA / POINT
 LR - AREA / POINT

LR - AREA / POINT
 LR - AREA / POINT
 LR - AREA / POINT

LR - AREA / POINT
 LR - AREA / POINT
 LR - AREA / POINT

LR - AREA / POINT
 LR - AREA / POINT
 LR - AREA / POINT

LR - AREA / POINT
 LR - AREA / POINT
 LR - AREA / POINT

LR - AREA / POINT
 LR - AREA / POINT
 LR - AREA / POINT

LR - AREA / POINT
 LR - AREA / POINT
 LR - AREA / POINT

LR - AREA / POINT
 LR - AREA / POINT
 LR - AREA / POINT

LR - AREA / POINT
 LR - AREA / POINT
 LR - AREA / POINT

LR - AREA / POINT
 LR - AREA / POINT
 LR - AREA / POINT

LR - AREA / POINT
 LR - AREA / POINT
 LR - AREA / POINT

Scale: 1:10000

Date: 10/10/2023

Sheet: 1 of 1

Project: LR2.1

Client: ABC Corp

Author: John Doe

Reviewer: Jane Smith

Approved: [Signature]

Date: 10/10/2023

Scale: 1:10000

Date: 10/10/2023

Sheet: 1 of 1

Project: LR2.1

Client: ABC Corp

Author: John Doe

Reviewer: Jane Smith

Approved: [Signature]

Date: 10/10/2023

SCALE 1:5000 AS SHOWN
 1:5000 AS SHOWN
 1:5000 AS SHOWN

DEPARTMENT OF THE ARMY
 ENGINEERING CENTER
 WASHINGTON, D.C.

1:5000 AS SHOWN
 1:5000 AS SHOWN
 1:5000 AS SHOWN

MADE BY THE ARMY
 ENGINEERING CENTER
 WASHINGTON, D.C.

1:5000 AS SHOWN
 1:5000 AS SHOWN
 1:5000 AS SHOWN

1:5000 AS SHOWN
 1:5000 AS SHOWN
 1:5000 AS SHOWN

1:5000 AS SHOWN
 1:5000 AS SHOWN
 1:5000 AS SHOWN

1:5000 AS SHOWN
 1:5000 AS SHOWN
 1:5000 AS SHOWN

1:5000 AS SHOWN
 1:5000 AS SHOWN
 1:5000 AS SHOWN

1:5000 AS SHOWN
 1:5000 AS SHOWN
 1:5000 AS SHOWN

1:5000 AS SHOWN
 1:5000 AS SHOWN
 1:5000 AS SHOWN

1:5000 AS SHOWN
 1:5000 AS SHOWN
 1:5000 AS SHOWN

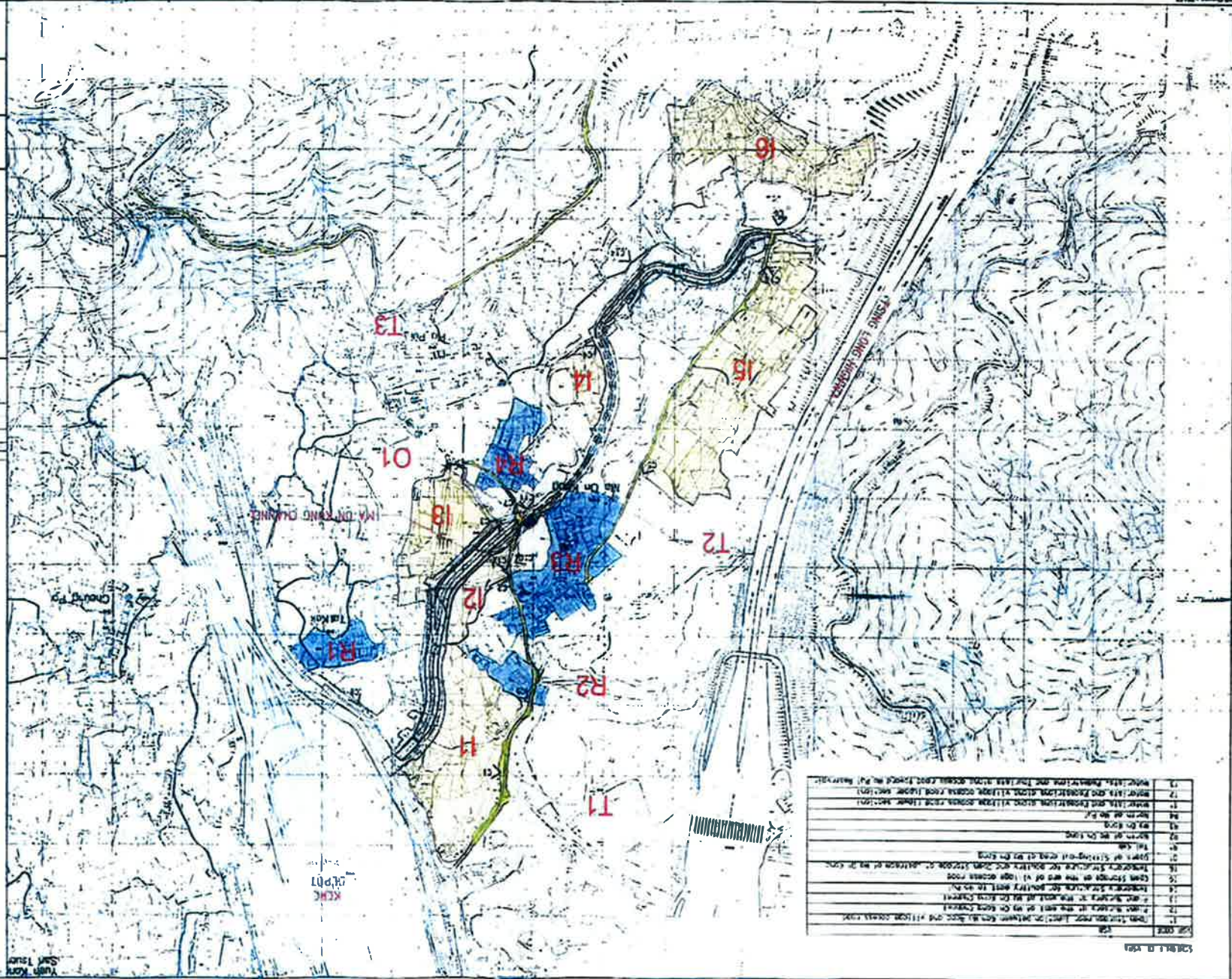
1:5000 AS SHOWN
 1:5000 AS SHOWN
 1:5000 AS SHOWN

1:5000 AS SHOWN
 1:5000 AS SHOWN
 1:5000 AS SHOWN

1:5000 AS SHOWN
 1:5000 AS SHOWN
 1:5000 AS SHOWN

1:5000 AS SHOWN
 1:5000 AS SHOWN
 1:5000 AS SHOWN

1:5000 AS SHOWN
 1:5000 AS SHOWN
 1:5000 AS SHOWN



13	WATERWAYS, SHOWING THE LOCATION OF THE MAIN CHANNEL AND BRANCHES, AND THE LOCATION OF THE DAMS AND WEIRS.
12	WATERWAYS, SHOWING THE LOCATION OF THE MAIN CHANNEL AND BRANCHES, AND THE LOCATION OF THE DAMS AND WEIRS.
11	WATERWAYS, SHOWING THE LOCATION OF THE MAIN CHANNEL AND BRANCHES, AND THE LOCATION OF THE DAMS AND WEIRS.
10	WATERWAYS, SHOWING THE LOCATION OF THE MAIN CHANNEL AND BRANCHES, AND THE LOCATION OF THE DAMS AND WEIRS.
9	WATERWAYS, SHOWING THE LOCATION OF THE MAIN CHANNEL AND BRANCHES, AND THE LOCATION OF THE DAMS AND WEIRS.
8	WATERWAYS, SHOWING THE LOCATION OF THE MAIN CHANNEL AND BRANCHES, AND THE LOCATION OF THE DAMS AND WEIRS.
7	WATERWAYS, SHOWING THE LOCATION OF THE MAIN CHANNEL AND BRANCHES, AND THE LOCATION OF THE DAMS AND WEIRS.
6	WATERWAYS, SHOWING THE LOCATION OF THE MAIN CHANNEL AND BRANCHES, AND THE LOCATION OF THE DAMS AND WEIRS.
5	WATERWAYS, SHOWING THE LOCATION OF THE MAIN CHANNEL AND BRANCHES, AND THE LOCATION OF THE DAMS AND WEIRS.
4	WATERWAYS, SHOWING THE LOCATION OF THE MAIN CHANNEL AND BRANCHES, AND THE LOCATION OF THE DAMS AND WEIRS.
3	WATERWAYS, SHOWING THE LOCATION OF THE MAIN CHANNEL AND BRANCHES, AND THE LOCATION OF THE DAMS AND WEIRS.
2	WATERWAYS, SHOWING THE LOCATION OF THE MAIN CHANNEL AND BRANCHES, AND THE LOCATION OF THE DAMS AND WEIRS.
1	WATERWAYS, SHOWING THE LOCATION OF THE MAIN CHANNEL AND BRANCHES, AND THE LOCATION OF THE DAMS AND WEIRS.

SCALE 1:5000

Physical, Human and Cultural Landscape Resources Photo record

7 September 2009



Photo No. A1 – LR1

River/Stream



Photo No. A2 – LR1

River/Stream



Photo No. A3 – LR1

River/Stream



Photo No. A4 – LR1

River/Stream



Photo No. A5 – LR1

River/Stream



Photo No. A6 – LR2.1

Fish Pond within site boundary



Photo No. A7 – LR2.2

River/Stream



Photo No. A8 – LR3

River/Stream



Photo No. A9 – LR4

Woodland/Wooded Area



Photo No. A10 – LR4

Woodland



Photo No. A11 – LR5

Orchard/ Horticultural Trees



Photo No. A12 – LR6

Low-Lying Agricultural Land/ Fallowed Land



Photo No. A13 – LR7

Sitting-Out Area at Ma On Kong



Photo No. B1 – LCA1 Agricultural Landscape Character Area



Photo No. B2 – LCA1 Agricultural Landscape Character Area



Photo No. B3– LCA2 Woodland Landscape Character Area



Photo No. B4 – LCA3 River/ Stream Landscape Character Area



Photo No. B5 – LCA3 River/ Stream Landscape Character Area



Photo No. B6 – LCA3.1 River/ Stream Landscape Character Area



Photo No. B7 – LCA3 River/ Stream Landscape Character Area



Photo No. B8 – LCA4 Fish Pond Landscape Area



Photo No. B9– LCA5 Village Landscape Character Area



Photo No. B10—LCA 5 Village Landscape Character Area



Photo No. B11—LCA 6 Industrial Landscape Character Area



Photo No. B12—LCA 6 Industrial Landscape Character Area



Photo No. B13—LCA 7 Nullah Landscape Character Area



Photo No. C1—I1 Open storage near junction between Kam Ho Road and Village access road



Photo No. C2—I2 Plant Nursery at the east of Ma On Kong Channel



Photo No. C3—I3 Plant Nursery at the east of Ma On Kong Channel



Photo No. C4—I4 Temporary Structure for poultry east to Ho Pui



Photo No. C5—I5 Open Storage at the end of village access road



Photo No. C6—I6 Temporary Structure for poultry and Open Storage at upstream of Ma On Kong Channel



Photo No. C7—O1 Sitting-out Area at Ma On Kong



Photo No. C8—R1 Tei Kek



Photo No. C9—R2 North of Ma On Kong



Photo No. C10—R3

Ma On Kong



Photo No. C11—R4

North of Ho Pui



Photo No. C12—T1 Motorists and Pedestrians along village access road
(lower section)



Photo No. C13—T2

Motorists and Pedestrians along village
access road (high section)



Photo No. C14—T3

Motorists, Pedestrians and Tourists along
access road toward Ho Pui Reservoir

Physical, Human and Cultural Landscape Resources Photo record

23 September 2009



Photo No. A1 – LR1

River/Stream



Photo No. A2 – LR1

River/Stream



Photo No. A3 – LR1

River/Stream



Photo No. A4 – LR1

River/Stream



Photo No. A5 – LR1

River/Stream



Photo No. A6 – LR2.1

Fish Pond within site boundary



Photo No. A7 – LR2.2

River/Stream



Photo No. A8 – LR3

River/Stream



Photo No. A9 – LR4

Woodland/Wooded Area



Photo No. A10 – LR4

Woodland



Photo No. A11 – LR5

Orchard/ Horticultural Trees



Photo No. A12 – LR6

Low-Lying Agricultural Land/ Fallow Land



Photo No. A13 –LR7

Sitting-Out Area at Ma On Kong



Photo No. B1 – LCA1 Agricultural Landscape Character Area



Photo No. B2 – LCA1 Agricultural Landscape Character Area



Photo No. B3– LCA2 Woodland Landscape Character Area



Photo No. B4 – LCA3 River/ Stream Landscape Character Area



Photo No. B5 – LCA3 River/ Stream Landscape Character Area



Photo No. B6 – LCA3.1 River/ Stream Landscape Character Area



Photo No. B7 – LCA3 River/ Stream Landscape Character Area



Photo No. B8 – LCA4 Fish Pond Landscape Area



Photo No. B9– LCA5 Village Landscape Character Area



Photo No. B10—LCA 5 Village Landscape Character Area



Photo No. B11—LCA 6 Industrial Landscape Character Area



Photo No. B12—LCA 6 Industrial Landscape Character Area



Photo No. B13—LCA 7 Nullah Landscape Character Area



Photo No. C1 – I1 Open storage near junction between Kam Ho Road and Village access road



Photo No. C2 – I2 Plant Nursery at the east of Ma On Kong Channel



Photo No. C3 – I3 Plant Nursery at the east of Ma On Kong Channel



Photo No. C4 – I4 Temporary Structure for poultry east to Ho Pui



Photo No. C5 – I5 Open Storage at the end of village access road



Photo No. C6 – I6 Temporary Structure for poultry and Open Storage at upstream of Ma On Kong Channel



Photo No. C7 – O1 Sitting-out Area at Ma On Kong



Photo No. C8 – R1 Tei Kek



Photo No. C9 – R2 North of Ma On Kong



Photo No. C10—R3

Ma On Kong



Photo No. C11—R4

North of Ho Pui



Photo No. C12—T1 Motorists and Pedestrians along village access road
(lower section)



Photo No. C13—T2

Motorists and Pedestrians along village
access road (high section)



Photo No. C14—T3

Motorists, Pedestrians and Tourists along
access road toward Ho Pui Reservoir

Appendix J

Monthly Summary Waste Flow Table

Monthly Summary Waste Flow Table

Date: 30-Sept-09
Year/Month: Sep-09

Monthly Summary Waste Flow Table for Sept 2009										
Year	Actual Quantities of Inert C & D Materials Generated Monthly					Estimated Annual Quantities of C & D Wastes Generated Monthly				
	Total Quantity Generated	Broken Concrete (see note 4)	Reused in the Contract	Reused in other Projects	Disposed as Public Fill	Metals	Paper/ Cardboard packaging	Plastics (see note 3)	Chemical Waste	Others, e.g. General refuse
	(in '000M ³)	(in '000M ³)	(in '000M ³)	(in '000M ³)	(in '000M ³)	(in '000KG)	(in '000KG)	(in '000KG)	(in '000KG)	(in '000M ³)
Jan	6.716	0.008	6.708	0	0	0	0	0	0	0
Feb	8.001	0.009	7.632	0.360	0	0	0	0	0	0
Mar	5.792	0.014	5.778	0	0	0	0	0	0	0
Apr	6.622	0.004	6.864	-0.246	0	0	0	0	0	0
May	7.632	0.006	7.674	-0.048	0	0	0	0	0	0
Jun	6.002	0.008	5.676	-0.498	0.816	0	0	0	0	0
Sub-Total	40.76	0.049	40.332	-0.432	0.816	0	0	0	0	0
Jul	4.163	0.005	5.016	-0.858	0	0	0	0	0	0
Aug	5.666	0.007	6.354	-0.828	0.132	0	0	0	0	0
Sep	5.647	0.017	3.510	1.994	0.126	0	0	0	0	0
Oct										
Nov										
Dec										
Total	56.240	0.078	55.212	-0.124	1.074	0.000	0.000	0.000	0.000	0.000

- Notes:
- (1) The performance targets are given in PS Clause 28.10(14)
 - (2) The waste flow table shall also include C&D materials that are specified in the Contract to be imported for use at the Site.
 - (3) Plastics refer to plastic bottles/ containers, plastic sheets/ foam form packaging material
 - (4) Broken concrete for recycling into aggregates