



PROJECT NO.: TCS/00553/11

**CONTRACT NO. DC/2010/02 –
DRAINAGE IMPROVEMENT IN SHUEN WAN AND
SHEK WU WAI**

**MONTHLY ENVIRONMENTAL MONITORING AND
AUDIT REPORT (NO.15) – SEPTEMBER 2012**

PREPARED FOR
KWAN LEE-KULY JOINT VENTURE

Quality Index

Date	Reference No.	Prepared By	Certified by
11 October 2012	TCS00553/11/600/R0190v1	 Nicola Hon (Environmental Consultant)	 T.W. Tam (Environmental Team Leader)

Ver.	Date	Description
1	11 October 2012	First submission

This report has been prepared by Action-United Environmental Services & Consulting with all reasonable skill, care and diligence within the terms of the Agreement with the client, incorporating our General Terms and Conditions of Business and taking account of the resources devoted to it by agreement with the client. We disclaim any responsibility to the client and others in respect of any matters outside the scope of the above. This report is confidential to the client and we accept no responsibility of whatsoever nature to third parties to whom this report, or any part thereof, is made known. Any such party relies upon the report at their own risk.

Ref.: DSDSHUWNEM00_0_0491L.12

16 Oct 2012

Drainage Services Department
Drainage Projects Division
44 & 45/F., Revenue Tower
5 Gloucester Road,
Wan Chai, Hong Kong

By Fax (2827 8700) and Post

Attention: Mr. H.K.Chan and Mr. So Chi Ho

Dear Sirs,

Re: Agreement No. DP 01/2010
Services as Independent Environmental Checker for the Drainage Improvement
Works in Sha Tin and Tai Po under Contract No. DC/2010/02
Monthly Environmental Monitoring and Audit Report for Sept 2012

Reference is made to Environment Team's submission of the Monthly Environmental Monitoring and Audit Report for Sept 2012 by Email on 11 Oct 2012 (entitled "DC/2010/22 - Monthly Impact EM&A Report (Contract 2) No.15 - Sept 2012").

Please be informed that we have no comment on the captioned revised report. We write to verify the captioned submission in accordance with Condition 5.4 of EP-303/2008.

Thank you very much for your kind attention and please do not hesitate to contact the undersigned should you have any queries.

Yours sincerely,



Tony Cheng
Independent Environmental Checker

c.c. AUES
Kwan Lee-Kuly JV

Attn: Mr. T. W. Tam
Attn: Mr. W. K. Chan

By Fax: 2959 6079
By Fax: 2674 6688

Q:\Projects\DSDSHUWNEM00\Corr\Out\DSDSHUWNEM00_0_0491L.12.doc

EXECUTIVE SUMMARY

ES.01. This is the 15th Monthly Environmental Monitoring and Audit (EM&A) Report for designated works of DSD Contract No. DC/2010/02 - Drainage Improvement in Shuen Wan and Shek Wu Wai (hereafter “Contract 2”) under Environmental Permit No.EP-303/2008, covering a period from 1 to 30 September 2012 (hereinafter ‘the Reporting Period’).

ENVIRONMENTAL MONITORING AND AUDIT ACTIVITIES

ES.02. Environmental monitoring activities under the EM&A programme in this Reporting Period are summarized in the following table.

Issues	Environmental Monitoring Parameters / Inspection	Occasions
Construction Noise	Leq (30min) Daytime – M2, M3 & M4	12
	Leq (30min) Daytime – M1 & AL1	8
Water Quality	Local Stream Water Sampling - W1 and W2	12
	Local Stream Water Sampling - W3 and W4	12
	Hydrological characteristics measurement – H1 and H2	4
	Hydrological characteristics measurement – H3 and H4	4
Inspection / Audit	Monthly Environmental Site Inspection and audit by IEC	1
	Regular weekly Environmental inspection by the Contractor, ET and Site Representative Engineer	4
Ecological	Bi- monthly Ecological Monitoring	1
Landscape & Visual	Bi-weekly Inspection by a registered Landscape Architect	2

ES.03. In this Reporting Period, bi-monthly ecological monitoring in Area under Contract 2 was performed on XXX 2012.

ES.04. Landscape and visual inspection was carried on 4 and 19 September 2012 and the monthly Landscape & Visual Report (September 2012) has been signed by the registered Landscape Architect.

BREACH OF ACTION AND LIMIT (A/L) LEVELS

ES.05. No exceedance in construction noise monitoring is recorded in this Reporting Period. For water quality monitoring, a total of 86 Action/ Limit Level exceedances, namely 45 exceedances in dissolved oxygen, 28 exceedances in turbidity and 13 exceedances in suspended solids were recorded in this Reporting Period. NOEs were issued to notify EPD, IEC, the Contractor and RE upon confirmation of the results. The statistics of environmental exceedance, NOE issued and investigation result are summarized in the following table.

Environmental Issues	Monitoring Parameters	Action Level	Limit Level	Event & Action		
				NOE Issued	Investigation	Corrective Actions
Construction Noise	Leq(30min) Daytime	0	0	0	N.A.	N.A.
Water Quality	DO	43	2	45	Not related Contract 2	Not required
	Turbidity	2	26	28		
	SS	1	12	13		
Hydrological Characteristics	Water Flow	0	0	0	N.A.	N.A.
	Water Depth	0	0	0	N.A.	N.A.

Note: NOE – Notification of Exceedance

ENVIRONMENTAL COMPLAINT

ES.06. No written or verbal complaint was recorded in this Reporting Period.

NOTIFICATION OF SUMMONS AND SUCCESSFUL PROSECUTIONS

ES.07. No environmental summons or successful prosecutions were recorded in this Reporting Period.

REPORTING CHANGE

ES.08. No report changes were made in this Reporting Period.

SITE INSPECTION BY EXTERNAL PARTIES

ES.09. No site inspection was undertaken by external parties i.e. EPD or AFCD within the Reporting Period.

FUTURE KEY ISSUES

ES.10. During dry season, dust mitigation measures to avoid fugitive dust emissions from loose soil surface or haul road would be a key issue in coming months.

ES.11. Special attention should be also paid on the muddy water and other water quality pollutants via site surface water runoff into the local stream Wah Ha River. As an effective water quality mitigation measure, the rock bund in the de-silting channel should be repaired regularly and ensure the de-silting performance.

ES.12. On the other hand, construction noise should be other key environmental issue during sheet-piling process. The noise mitigation measures should be necessary to implement in accordance with EM&A Manual stipulation. Dust mitigation measures to avoid fugitive dust emissions from loose soil surface or haul road is also reminded.

TABLE OF CONTENTS

1.0	INTRODUCTION	1
	PROJECT BACKGROUND	1
	REPORT STRUCTURE	1
2.0	PROJECT ORGANIZATION AND CONSTRUCTION PROGRESS AND SUBMISSION	2
	PROJECT ORGANIZATION AND MANAGEMENT STRUCTURE	2
	CONSTRUCTION PROGRESS	2
	SUMMARY OF ENVIRONMENTAL SUBMISSIONS	2
3.0	EM&A PROGRAM REQUIREMENT FOR THE CONTRACT 2	3
	MONITORING PARAMETERS	3
	MONITORING LOCATIONS	3
	MONITORING FREQUENCY	4
	MONITORING EQUIPMENT	5
	MONITORING METHODOLOGY	6
	DATA MANAGEMENT AND DATA QA/QC CONTROL	8
	OTHERS MONITORING IMPLEMENTATION FOR THE CONTRACT	8
	DETERMINATION OF ACTION/LIMIT (A/L) LEVELS	8
	EQUIPMENT CALIBRATION	9
	METEOROLOGICAL INFORMATION	9
4.0	IMPACT MONITORING RESULTS	10
	MONITORING RESULTS SHARING	10
	RESULTS OF CONSTRUCTION NOISE MONITORING	10
	RESULTS OF LOCAL STREAM WATER QUALITY MONITORING	10
	RESULTS OF HYDROLOGICAL CHARACTERISTICS MONITORING	12
	RESULTS OF ECOLOGICAL MONITORING	13
5.0	WASTE MANAGEMENT	14
	RECORDS OF WASTE QUANTITIES	14
6.0	SITE INSPECTION	15
	REGULAR SITE INSPECTION AND MONTHLY AUDIT	15
	LANDSCAPE AND VISUAL INSPECTION	15
7.0	ENVIRONMENTAL COMPLAINT AND NON-COMPLIANCE	16
	ENVIRONMENTAL COMPLAINT, SUMMONS AND PROSECUTION	16
8.0	IMPLEMENTATION STATUS OF MITIGATION MEASURES	17
9.0	IMPACT FORCAST	21
	CONSTRUCTION ACTIVITIES FOR THE FORTH-COMING MONTH	21
	KEY ISSUES FOR THE COMING MONTH	21
10.0	CONCLUSIONS AND RECOMMENTATIONS	22
	CONCLUSIONS	22
	RECOMMENDATIONS	22

LIST OF TABLES

TABLE 2-1	STATUS OF ENVIRONMENTAL LICENSES AND PERMITS
TABLE 3-1	SUMMARY OF MONITORING PARAMETERS
TABLE 3-2	DESIGNATED MONITORING LOCATIONS OF THE EM&A PROGRAMME
TABLE 3-3	MONITORING EQUIPMENT USED IN EM&A PROGRAM
TABLE 3-4	TESTING METHOD AND DETECTION LIMIT OF SUSPENDED SOLIDS
TABLE 3-5	ACTION AND LIMIT LEVELS FOR CONSTRUCTION NOISE
TABLE 3-6	ACTION AND LIMIT LEVELS FOR WATER QUALITY
TABLE 3-7	ACTION AND LIMIT LEVELS FOR HYDROLOGICAL CHARACTERISTICS
TABLE 4-1	SUMMARY OF CONSTRUCTION NOISE MONITORING RESULTS, dB(A)
TABLE 4-2	WATER QUALITY RESULTS SUMMARY FOR W1 & W2
TABLE 4-3	WATER QUALITY RESULTS SUMMARY FOR W3 & W4
TABLE 4-4	STATISTICS WATER QUALITY EXCEEDANCE IN THE REPORTING PERIOD
TABLE 4-5	DETAILED MONITORING RESULTS OF HYDROLOGICAL CHARACTERISTICS AT H3 AND H4
TABLE 4-6	SUMMARIZED HYDROLOGICAL CHARACTERISTICS OF WATER DEPTH, M
TABLE 4-7	SUMMARIZED HYDROLOGICAL CHARACTERISTICS OF AVERAGE VOLUMETRIC FLOW RATE (Q), M ³ /S
TABLE 5-1	SUMMARY OF QUANTITIES OF INERT C&D MATERIALS
TABLE 5-2	SUMMARY OF QUANTITIES OF C&D WASTES
TABLE 6-1	SITE INSPECTION OF OBSERVATIONS – FINDINGS AND DEFICIENCIES
TABLE 6-2	LANDSCAPE & VISUAL INSPECTION OF OBSERVATIONS
TABLE 7-1	STATISTICAL SUMMARY OF ENVIRONMENTAL COMPLAINTS
TABLE 7-2	STATISTICAL SUMMARY OF ENVIRONMENTAL SUMMONS
TABLE 7-3	STATISTICAL SUMMARY OF ENVIRONMENTAL PROSECUTION
TABLE 8-1	ENVIRONMENTAL MITIGATION MEASURES

LIST OF APPENDICES

APPENDIX A	SITE LOCATION PLAN OF DSD CONTRACT 1 AND CONTRACT 2 AT SHUEN WAN
APPENDIX B	ORGANIZATION CHART AND THE KEY CONTACT PERSON
APPENDIX C	MASTER AND THREE MONTH ROLLING CONSTRUCTION PROGRAMS
APPENDIX D	ENVIRONMENTAL MONITORING LOCATIONS
APPENDIX E	CALIBRATION CERTIFICATES OF THE MONITORING EQUIPMENT AND CERTIFICATE OF ALS TECHNICHEM (HK) PTY LTD
APPENDIX F	EVENT AND ACTION PLAN
APPENDIX G	MONITORING SCHEDULE IN REPORTING PERIOD AND COMING MONTH
APPENDIX H	METEOROLOGICAL DATA OF REPORTING PERIOD
APPENDIX I	DATA BASE OF MONITORING RESULT S
APPENDIX J	GRAPHICAL PLOTS OF IMPACT MONITORING –NOISE, WATER QUALITY AND HYDROLOGICAL CHARACTERISTICS
APPENDIX K	MONTHLY SUMMARY WASTE FLOW TABLE
APPENDIX L	INSPECTION AND AUDITING CHECKLIST
APPENDIX M	MONTHLY LANDSCAPE & VISUAL INSPECTION REPORT
APPENDIX N	ECOLOGICAL MONITORING REPORT IN AREA UNDER CONTRACT 2

1.0 INTRODUCTION

PROJECT BACKGROUND

- 1.01 *Kwan Lee-Kuly Joint Venture* (hereinafter ‘KLKJV’) has been awarded by Drainage Services Department (hereinafter ‘DSD’) of the Contract No. DC/2010/02 - Drainage Improvement in Shuen Wan and Shek Wu Wai (hereinafter ‘the Project’). The Project is scheduled to commence in May 2011 and complete in March 2014 for about 35 months.
- 1.02 The works to be executed under the Project are located in Shuen Wan and Shek Wu Wai. The works mainly comprise construction of about 735 metres long single-cell box culvert along Tung Tsz Road in Shuen Wan, Tai Po and construction of about 15 m long three-cell box culvert in Shek Wu Wai, San Tin .
- 1.03 For the Project, the construction work at Tung Tsz Road Shuen Wan (hereinafter ‘the Contract 2’) is part of the Drainage Improvement works amongst Shatin and Tai Po and it is defined as a “Designated Project” which controlled under Environmental Permit EP-303/2008. Currently, DSD has another Contract DC/2009/22 (hereinafter ‘the Contract 1’) ongoing for construction at Shuen Wan working area which under the same Environmental Permit and the updated Environmental Monitoring and Audit Manual (hereinafter ‘the Updated EM&A Manual’). Both DSD contract’s site boundary at Shuen Wan are shown in *Appendix A*. On the other hand, Shek Wu Wai San Tin is a non-designated project work and no environmental monitoring and audit is request to carry out.
- 1.04 In order to effectively implement the environmental protection measures stipulated in the Project Profile (hereinafter ‘the PP’), Environmental Impact Assessment Report (hereinafter “the EIAR”), Environmental Permit EP303/2008, a corresponding EM&A Manual have been prepared to outline the environmental monitoring and auditing (hereinafter ‘the EM&A’) programme undertake for the Contracts 1 and 2.
- 1.05 KLKJV has commissioned Action-United Environmental Services and Consulting (AUES) as an independent environmental team (hereinafter ‘the ET’) to implement the EM&A program for the environmental protection of the Project. Due to the construction of Contracts 1 and 2 carry out is just about the time, a Proposal Environmental Monitoring Programme and Methodology (hereinafter the “PEMPM”) was prepared and submitted to describe EM&A programme would be undertaken during construction period of the Contract 2.
- 1.06 The baseline monitoring of EM&A program has been performed by the Contract 1 ET. Although Action and Limit levels of environmental performance criteria have established by the Contract 1 ET, the Action/Limit levels re-establishment to use the Contract 2 was conducted by the Contract 2 ET. The re-established environment performance criteria has accepted by the IEC and also submitted to the EPD seek for endorsement.
- 1.07 This is the 15th Monthly EM&A Report for Contract 2 presenting the monitoring results and inspection findings for the reporting period from **1 to 30 September 2012**.

REPORT STRUCTURE

- 1.08 The Monthly Environmental Monitoring and Audit (EM&A) Report is structured into the following sections:-

SECTION 1	INTRODUCTION
SECTION 2	PROJECT ORGANIZATION AND CONSTRUCTION PROGRESS AND SUBMISSION
SECTION 3	EM&A PROGRAM REQUIREMENT FOR THE PROJECT
SECTION 4	IMPACT MONITORING RESULTS
SECTION 5	WASTE MANAGEMENT
SECTION 6	SITE INSPECTIONS
SECTION 7	ENVIRONMENTAL COMPLAINTS AND NON-COMPLIANCE
SECTION 8	IMPLEMENTATION STATUES OF MITIGATION MEASURES
SECTION 9	IMPACT FORECAST
SECTION 10	CONCLUSIONS AND RECOMMENDATION

2.0 PROJECT ORGANIZATION AND CONSTRUCTION PROGRESS AND SUBMISSION

PROJECT ORGANIZATION AND MANAGEMENT STRUCTURE

2.01 Organization structure and contact details of relevant parties with respect to on-site environmental management are shown in *Appendix B*.

CONSTRUCTION PROGRESS

2.02 The master and three month rolling construction programs are enclosed in *Appendix C* and the major construction activities undertaken at Tung Tsz Road, Shuen Wan in this report period are listed below:-

- Excavation, Laying of rockfill & blinding for Bay 40-42
- Fixing of reinforcement, Erection of formwork & Concreting for base slab of Bay 40-42
- Excavation, installation for shoring at bay 51-55
- Laying of rockfill & blinding for bay 55
-

Wai Ha Road

- Excavation, Laying of rockfill & blinding for Bay 11
- Erection of formwork, Fixing of reinforcement & Concreting at Bay 12

SUMMARY OF ENVIRONMENTAL SUBMISSIONS

2.03 Summary of the relevant permits, licences, and/or notifications on environmental protection for this Project in this Reporting Period is presented in *Table 2-1*.

Table 2-1 Status of Environmental Licenses and Permits

Item	Description	License/Permit Status
1	Air Pollution Control (Construction Dust)	Notified EPD on 17 October 2011
2	Chemical Waste Producer Registration (WPN5213-727-K2972-02)	Approved on 28 October 2011
3	Water Pollution Control Ordinance (Discharge License) WT00009528-2011	Valid to 31 July 2016
4	Billing Account for Disposal of Construction Waste (Account No.: 7012838)	Effective

2.04 The “Proposal Environmental Monitoring Programme and Methodology (R0006 Version 2)” was set out in accordance with the Updated Environmental Monitoring and Audit Manual. It was approved by the ER and agreed with the Independent Environmental Checker (IEC) and submitted to the EPD for endorsement.

2.05 For Contract 2 of the Project, no Baseline Monitoring Report was issued by the ETL. However, a new set of the Action/ Limit levels as used to Contract 2 were proposed by ET. It had been accepted by the IEC and also submitted to the EPD seek for endorsement.

3.0 EM&A PROGRAM REQUIREMENT FOR THE CONTRACT 2

3.01 The EM&A requirements set out in the PP, EIAR, Environmental Permit EP303/2008 (hereinafter ‘the EP’), and the associated updated EM&A Manual, are presented below sub-section.

MONITORING PARAMETERS

3.02 According to the EIAR and the updated EM&A Manual, The monitoring parameters of each environmental aspect summarized in **Table 3-1** will be performed as under the Project.

Table 3-1 Summary of Monitoring Parameters

Environmental Aspect	Parameters	
Construction Noise	<ul style="list-style-type: none"> A-weighted equivalent continuous sound pressure level (30min) (hereinafter ‘Leq(30min)’ during the normal working hours; and A-weighted equivalent continuous sound pressure level (5min) (hereinafter ‘Leq(5min)’ for construction work during the restricted hours. 	
Water Quality	In Situ Measurement	Temperature, Dissolved Oxygen, Dissolved Oxygen Saturation, pH and Turbidity
	Laboratory Analysis	Suspended Solids (hereinafter ‘SS’)
Hydrological Characteristics	The water flow and depth measurement onsite	
*Ecology	Monitor and audit the proper implementation of mitigation measures stipulated in EIA report and the updated EM&A Manual	
Landscape & Visual	Inspect and audit the implementation and maintenance of landscape and visual mitigation measures	

Remarks: * the monitoring is carried out by IEC

MONITORING LOCATIONS

3.03 Monitoring locations have been proposed in the updated EM&A Manual. Graphic plot to show in **Appendix D** and summarized in **Table 3-2**.

Table 3-2 Designated Monitoring Locations of the EM&A Programme

Aspect	Location ID	Address
Construction Noise	M1	14, Shuen Wan Chim Uk
	AL1	Joint Village Office for Villages in Shuen Wan, Tai PO
	M2	150, San Tau Kok
	M3	31, Wai Ha
	M4	Block 15, Treasure Spot Garden
Water Quality	(#) W1	Between the Shuen Wan Marsh and ECA <ul style="list-style-type: none"> Co-ordinates: E839301, N836386 Existing River Bed Level: +1.75mPD).
	W2	Between Tolo Harbour and Proposed Penstock <ul style="list-style-type: none"> Co-ordinates: E839542, N836184 Existing River Bed Level: +1.48mPD)
	(*) W3	Upstream of Tung Tze Shan Road <ul style="list-style-type: none"> Co-ordinates: E838760, N836714 Existing River Bed Level: +5.08mPD)
	W4	Wai Ha Village 29D <ul style="list-style-type: none"> Co-ordinates: E838865, N836621 Existing River Bed Level: +4.05mPD)
Hydrological	H1	Between the Shuen Wan Marsh and ECA <ul style="list-style-type: none"> Coordinates: E839306, N836379)
	H2	Route 10 Sam Kung Temple <ul style="list-style-type: none"> Coordinates: E839163, N836433

Aspect	Location ID	Address
	H3	Upstream of Tung Tze Shan Road • Coordinates: E838760, N836714
	H4	Wai Ha Village 29D • Coordinates: E838865, N836621
Ecology	Areas within 100m of the works boundary under Contract 2	
Landscape & Visual	As within and adjacent to the construction sites and works areas under the Contract 2,	

Remarks:

(#) Control Station of Contract 1, however impact station of Contract 2

(*) Control Station of Contract 2

MONITORING FREQUENCY

- 3.04 The monitoring frequency and duration as specified in the updated EM&A Manual are summarized below.

Construction Noise

Frequency: Once a week during 0700-1900 on normal weekdays for $L_{eq(30min)}$

If the construction work is undertaken at restricted hour, the monitoring frequency of construction noise will be conducted in accordance with the related Construction Noise Permit requirement issued by EPD as follows

- 3 consecutive $L_{eq(5min)}$ at restricted hour from 1700 – 2300;
- 3 consecutive $L_{eq(5min)}$ for restricted hour from 2300 – 0700 next day;
- 3 consecutive $L_{eq(5min)}$ for Sunday or public holiday from 0700 – 1900;

Duration: Throughout the construction period when the major construction activities are undertaken

Water Quality

Frequency: Three times a week. The interval between 2 sets of monitoring are not less than 36 hours

Duration: During the construction phase of Contract 2 to undertake (in accordance with the Updated EM&A Manual Section 4.27).

Hydrological Characteristics

Frequency: Once per week at mid-flood and mid-ebb tides

Duration: During the construction phase of Contract 2 to undertake; and one year after the construction is complete as operation phase monitoring (in accordance with the Updated EM&A Manual Section 4.32).

Ecology

- 3.05 In accordance with Section 6.17 of the Updated EM&A Manual, ecological monitoring should be conducted by the Independent Environmental Checker (hereinafter 'IEC'). Monitoring programme details should be agreed with the Agriculture, Fisheries and Conservation Department (AFCD). Moreover, the IEC should submit reports on the findings of each monitoring trip, and a final report summarizing the monitoring results over the entire monitoring period to AFCD and Environmental Protection Department (EPD). Hence, no monitoring or surveying should be carried out by ET of the Project.

Landscape & Visual

- 3.06 According to Section 7.4 of the Updated EM&A Manual, site inspection bi-weekly should be performed to check the implementation and maintenance of landscape and visual mitigation measures whether to fully realize.

MONITORING EQUIPMENT

Noise Monitoring

- 3.07 Sound level meter in compliance with the *International Electrotechnical Commission Publications 651: 1979 (Type 1) and 804: 1985 (Type 1)* specifications shall be used for noise monitoring. The sound level meter shall be checked with an acoustic calibrator. The wind speed shall be checked with a portable wind speed meter, which capable to measure wind speed in m/s.

Water Quality Monitoring

- 3.08 **Dissolved Oxygen and Temperature Measuring Equipment** – The instrument should be a portable and weatherproof dissolved oxygen (DO) measuring instrument complete with cable and sensor, and use a DC power source. The equipment should be capable of measuring DO level in the range of 0 – 20mg L-1 and 0 – 200% saturation; and temperature of 0 – 45 degree Celsius.
- 3.09 **pH Meter** – The instrument shall consist of a potentiometer, a glass electrode, a reference electrode and a temperature-compensating device. It shall be readable to 0.1 pH in arrange of 0 to 14.
- 3.10 **Turbidity (NTU) Measuring Equipment** – The instrument should be a portable and weatherproof turbidity measuring instrument using a DC power source. It should have a photoelectric sensor capable of measuring turbidity between 0 - 1000 NTU.
- 3.11 **Water Sampling Equipment** – A water sampler should comprise a transparent PVC cylinder, with a capacity of not less than 2 litres, which can be effectively sealed with latex cups at both ends. The sampler should have a positive latching system to keep it open and prevent premature closure until released by a messenger when the sampler is at the selected water depth.
- 3.12 **Water Depth Detector** – A portable, battery-operated echo sounder should be used for the determination of water depth at each designated monitoring station. The unit can either be hand held or affixed to the bottom of the work boat.
- 3.13 **Sample Containers and Storage** – Water samples for SS should be stored in high density polythene bottles with no preservative added, packed in ice (cooled to 4°C without being frozen).
- 3.14 **Suspended Solids Analysis** – Analysis of suspended solids shall be carried out in a HOKLAS or other international accredited laboratory.

Hydrological Characteristics

- 3.15 **Water Depth Detector** - A portable, battery-operated echo sounder shall be used for the determination of water depth at each designated monitoring station.
- 3.16 **Stream water flow Equipment** –A portable, battery-operated flow meter should be used for the determination of water flow rate at each designated monitoring location and record in m³/s.
- 3.17 The monitoring equipment using for the Project’s EM&A program were proposed by the ET and verified by the IEC prior commencement of the monitoring. Details of the equipment used for impact monitoring are listed in **Table 3-3**.

Table 3-3 Monitoring Equipment Used in EM&A Program

Equipment	Model
<i>Construction Noise</i>	
Integrating Sound Level Meter	B&K Type 2238
Calibrator	B&K Type 4231
Portable Wind Speed Indicator	Testo Anemometer
<i>Water quality</i>	
Water Depth Detector	Eagle Sonar
Water Sampler	A transparent PVC cylinder / bucket

Equipment	Model
Thermometer & DO meter	YSI DO Meter 550A or YSI Professional Plus
pH meter	YSI pH10N or YSI Professional Plus
Turbidimeter	Hach 2100Q or YSI Sonde 6820 / 650MDS
Sample Container	High density polythene bottles (provided by laboratory)
Storage Container	'Willow' 33-litre plastic cool box
Suspended Solids	HOKLAS-accredited laboratory (ALS Technichem (HK) Pty Ltd)
Hydrological Characteristics	
Water flow meter	GLOBAL WATER model FP211
Water Depth Detector	Eagle Sonar or an appropriate steel ruler or rope with appropriate weight

MONITORING METHODOLOGY

Noise Monitoring

- 3.18 Noise measurements were taken in terms of the A-weighted equivalent sound pressure level (L_{eq}) measured in decibels (dB). Supplementary statistical results (L_{10} and L_{90}) were also obtained for reference.
- 3.19 Sound level meter as listed in **Table 3-3** are complied with the *International Electrotechnical Commission Publications 651: 1979 (Type 1) and 804: 1985 (Type 1)* specifications, as recommended in Technical Memorandum (TM) issued under the *Noise Control Ordinance (NCO)*.
- 3.20 During the monitoring, all noise measurements were performed with the meter set to FAST response and on the A-weighted equivalent continuous sound pressure level (L_{eq}). $Leq_{(30min)}$ in six consecutive $Leq_{(5min)}$ measurements were used as the monitoring parameter for the time period between 0700-1900 hours on weekdays; and also $Leq_{(15min)}$ in three consecutive $Leq_{(5min)}$ measurements is used as monitoring parameter for other time periods (e.g. during restricted hours), if necessary.
- 3.21 During the course of measurement, the sound level meter is mounted on a tripod with a height of 1.2m above ground and placed at the assessment point and oriented such that the microphone is pointed to the site with the microphone facing perpendicular to the line of sight. The windshield is fitted for all measurements. The assessment point is normally set as free-field situation for the measurement.
- 3.22 Prior to noise measurement, the accuracy of the sound level meter is checked by an acoustic calibrator which generated a known sound pressure level at a known frequency. The checking was performed before and after the noise measurement.

Water Quality

- 3.23 Water quality monitoring are conducted at the depth below:-
- Three depths: 1m below water surface, 1m above river bed and at mid-depth when the water depth exceeds 6m, or
 - If the water depth is between 3m and 6m, two depths: 1m below water surface and 1m above river bed, and or
 - If the water depth is less than 3m, 1 sample at mid-depth is taken
- 3.24 Water depths are determined prior to measurement and sampling, using a portable battery operated depth detector, brand named 'Eagle Sonar', if the depths exceed 1.5 meter. If the depth between 1.5 meter and 1 meter, plastic tape measurement tied with appropriate weight are used the depth estimation. For the depth well below 1 meter, an appropriate steel ruler or rope with appropriate weight are used for the depth measurement.
- 3.25 A transparent PVC cylinder, with a capacity of not less than 2 litres, is used for water sampling.

The water sampler is lowered into the water body at a predetermined depth. The trigger system of the sampler is activated with a messenger and opening ends of the sampler are closed accordingly then the sample of water is collected. If the water depth is less than 500mm, a water bucket is be used as a water sampler to minimize the possibility of the latching system disturbing sediment during water sampling

- 3.26 A portable YSI DO Meter 550A or YSI Professional Plus is used for in-situ DO measurement. The DO meter is capable of measuring DO in the range of 0 - 20 mg/L and 0 - 200 % saturation and checked against water saturated ambient air on each monitoring day prior to monitoring. Although the DO Meter automatically compensates ambient water temperature to a standard temperature of 20^oC for ease of comparison of the data under the changing reality, the temperature readings of the DO Meter are be recorded in the field data sheets. The equipment calibration is performed on quarterly basis.
- 3.27 A portable YSI pH10N Meter or or YSI Professional Plus is used for in-situ pH measurement. The pH meter is capable of measuring pH in the range of 0 – 14 and readable to 0.1. Standard buffer solutions of pH 7 and pH 10 are used for calibration of the instrument before and after measurement. The equipment calibration is performed on quarterly basis.
- 3.28 A portable Hach 2100Q Turbidity Meter is be used for in-situ turbidity measurement. The turbidity meter is capable of measuring turbidity in the range of 0 – 1000 NTU. The equipment calibration is performed on quarterly basis.
- 3.29 Water samples are contained in screw-cap PE (Poly-Ethylene) bottles, which are provided and pretreated and ‘PE’ (Poly-Ethylene) sampling bottles provided and pre-treated according to corresponding analytical requirements. Where appropriate, the sampling bottles are rinsed with the water to be contained. Water sample is then transferred from the sampler to the sample bottles.
- 3.30 One liter or 500 mL water sample are collected from each depth for SS determination. The collected samples are stored in a cool box maintained at 4^oC and delivered to laboratory upon completion of the sampling by end of each sampling day.
- 3.31 All water samples are analyzed with Suspended Solids (SS) as specified in the updated *EM&A Manual* by a local HOKLAS-accredited testing laboratory (ALS Technichem (HK) Pty Ltd HOKLAS registration no. 66). SS are determined by the laboratory upon receipt of the water samples using HOKLAS accredited analytical method. The detection limits and testing method are shown below in **Table 3-4**. The certificate of ALS Technichem (HK) Pty Ltd is provided in **Appendix E**.

Table 3-4 Testing Method and Detection limit of Suspended Solids

Determinant	Testing Method	Detection Limit
Suspended solid	Determination use HOKLAS accredited analytical methods namely ALS Method EA-025 (based on APHA 2540 D)	2mg/L

Hydrological Characteristics

- 3.32 A portable, water flow meter, brand named “*GLOBAL WATER model FP211*” are used to determine the water current flow at the designated monitoring stations. A water flow velocity is measured at mid depth of current water body or 0.5m below water level.
- 3.33 Water depths are determined prior to measurement, using a portable battery operated depth detector, brand named ‘Eagle Sonar’, if the depths exceed 1.5 meter. If the depth between 1.5 meter and 1 meter, plastic tape measurement tied with appropriate weight are used the depth estimation. For the depths well below 1 meter, an appropriate steel ruler or rope with appropriate weight are used for the depth measurement.

DATA MANAGEMENT AND DATA QA/QC CONTROL

- 3.34 The impact monitoring data are handled by the ET's systematic data recording and management, which complies with in-house Quality Management System. Standard Field Data Sheets (FDS) are used in the impact monitoring program.
- 3.35 The monitoring data recorded in the equipment e.g. noise meter and Multi-parameter Water Quality Monitoring System are downloaded directly from the equipment at the end of each monitoring day. The downloaded monitoring data are input into a computerized database properly maintained by the ET. The laboratory results are input directly into the computerized database and QA/QC checked by personnel other than those who input the data. For monitoring activities require laboratory analysis, the local laboratory follows the QA/QC requirements as set out under the HOKLAS scheme for all laboratory testing.

OTHERS MONITORING IMPLEMENTATION FOR THE CONTRACT

Ecology

- 3.36 Ecological monitoring and reporting should be performed by IEC. No equipment and procedure are presented in the EM&A Monthly Report.

Landscape and Visual

- 3.37 A registered Landscape Architect as member of the ET is employed by the Contractor to undertake site inspection. Site inspection will undertake at least once every two weeks throughout the construction period to ensure compliance with the intended aims of the mitigation measures are proposed in the EIA and the updated EM&A Manual, implemented by the Contractor.

DETERMINATION OF ACTION/LIMIT (A/L) LEVELS

- 3.38 The re-established performance criteria for construction noise, water quality and hydrological, namely Action and Limit levels is used for Contract 2 are listed in **Tables 3-5, 3-6, and 3-7.**

Table 3-5 Action and Limit Levels for Construction Noise

Location	Time Period	Action Level in dB(A)	Limit Level in dB(A)
M1, AL1, M2, M3, M4	Daytime 0700 – 1900 hrs on normal weekdays	When one documented complaint is received	75* dB(A)
	1900 – 2300 on all days and 0700 – 2300 on general holidays (including Sundays)		60/65/70 dB(A)**
	2300 – 0700 on all days		45/50/55 dB(A)**

Note: * Reduces to 70dB(A) for schools and 65dB(A) during the school examination periods.

** To be selected based on the Area Sensitivity Rating of A/B/C, and the conditions of the applicable CNP(s) must be followed

Table 3-6 Action and Limit Levels for Water Quality

Parameter	Performance Criteria	Impact Station		
		W1	W2	W4
DO Concentration (mg/L)	Action Level	7.27	7.26	9.27
	Limit Level	4.00	4.00	4.00
pH	Action Level	NA	NA	NA
	Limit Level	6 - 9	6 - 9	6 - 9
Turbidity (NTU)	Action Level	4.77	2.46	3.32
	Limit Level	5.26	3.42	4.52
Suspended Solids (mg/L)	Action Level	9.73	8.89	6.98
	Limit Level	10.77	9.75	7.66

Notes:

- The proposed Action/Limit Levels of DO are established to be used 5%-ile/1%-ile of all the baseline data;
- The proposed Action/Limit Levels of Turbidity and SS are established to be used 95%-ile/99%-ile of all the baseline data;
- For DO, non-compliance of the water quality limits occur is when monitoring result lower than the action/limit levels;
- For turbidity and SS, non-compliance of the water quality limits occurs is when monitoring result higher than the limits; and
- For pH, non-compliance of the quality limit occur is when monitoring result lower than 6 and higher than 9; and
- All the figures given in the table are used for reference only and the EPD may amend the figures whenever it is considered necessary

Table 3-7 Action and Limit Levels for Hydrological Characteristics

Parameter	Acceptance Criteria	Monitoring Station	
		H1	H2
Water Depth (m)	Action Level	0.08 (80% of baseline water depth)	0.40 (80% of baseline water depth)
	Limit Level	0.06 (60% of baseline water depth)	0.30 (60% of baseline water depth)
Volumetric Flow Rate (Q), m ³ /s	Action Level	120% of control station's water flow rate on the same day of measurement	120% of control station's water flow rate on the same day of measurement
	Limit Level	140% of control station's water flow rate on the same day of measurement	140% of control station's water flow rate on the same day of measurement

- 3.39 The locations H3 and H4 are a reference measurement point in order to monitor any changes in the hydrological characteristics of Wai Ha River arising from the work Contract 2 to affect the Shuen Wan Marsh.
- 3.40 Should non-compliance of the environmental quality criteria occurs, remedial actions will be triggered according to the Event and Action Plan enclosed in **Appendix F**.

EQUIPMENT CALIBRATION

- 3.41 The sound level meter and calibrator are calibrated and certified by a laboratory accredited under HOKLAS or any other international accreditation scheme in yearly basis.
- 3.42 All the water quality monitoring equipment such as the DO, pH and Turbidity meters are calibrated by HOKLAS accredited laboratory of three month intervals.
- 3.43 A portable, water flow meter, brand named “GLOBAL WATER model FP211” is calibrated in yearly basis.
- 3.44 All updated calibration certificates of the monitoring equipment used for the impact monitoring program in this Reporting Period are attached in **Appendix E**.

METEOROLOGICAL INFORMATION

- 3.45 The meteorological information during the construction phase is obtained from Tai Po and Shatin Stations of the Hong Kong Observatory (HKO). The meteorological data during the impact monitoring days are summarized in **Appendix H**

4.0 IMPACT MONITORING RESULTS

4.01 The monitoring schedule had been issued to relevant parties before each Reporting Period which presented in *Appendix G*. The works undertaken during the Reporting Period are illustrated in *Appendix C*. The monitoring results are presented in the following sub-sections.

MONITORING RESULTS SHARING

4.02 Environmental Permit EP-203/2008 was issued on 25 February 2008 by EPD which adopted for both Contracts 1 and 2 of DSD construction at Shuen Wan. Also, the EM&A programme of both contracts are undertaken in accordance with the same updated EM&A Manual which has to be carried out during construction period. According to the updated EM&A manual, designated monitoring Locations M1 and AL1 for noise monitoring stations, Locations W1 and W2 for water quality monitoring stations, and Locations H1 and H2 for hydrological measurement are requested to perform at both Contracts 1 and 2. Since Contract 1 has already commenced in January 2011, those results measured by Contract 1 would be shared for the Contract 2. This recommendation has been accepted by IEC and submitted to EPD.

RESULTS OF CONSTRUCTION NOISE MONITORING

4.03 In this Reporting Period, the noise monitoring results at the designated locations M1, AL1, M2, M3 and M4 are summarized in *Table 4-1*. The detail monitoring data are presented in *Appendix I*. The graphical plot is shown in *Appendix J*.

Table 4-1 Summary of Construction Noise Monitoring Results, dB(A)

Date	L _{eq(30min)} (dB(A))				
	M1 ^(#)	AL1 ^(#)	M2 ^(*)	M3 ^(*)	M4 ^(*)
5-Sep-12	60.1	64.1	71.4	56.8	67.2
10-Sep-12	-	-	70.8	66.1	71.7
12-Sep-12	62.3	67.4	-	-	-
17-Sep-12	-	-	64.7	64.5	52.7
19-Sep-12	60.1	68.5	-	-	-
26-Sep-12	62.3	66.3	71.4	59.6	57.7
Limit Level	75 dB(A)				

Remarks:

(#) *The monitoring is undertaken under façade situation. No façade correction is added according to acoustical principles and EPD guidelines.*

(*) *The monitoring is undertaken under free field situation. A façade correction of +3 dB(A) has been added according to acoustical principles and EPD guidelines*

4.04 The sound meter was set in a free field situation at the designated monitoring locations M2, M3 and M4, therefore, a façade correction of +3 dB(A) has been added according to acoustical principles and EPD guidelines. For Location A1 and AN1, the monitoring is undertaken under façade situation. No façade correction is added according to acoustical principles and EPD guidelines.

4.05 No noise complaint (which is an Action Level exceedance) was received in this Reporting Period. As shown in *Table 4-1*, all the noise monitoring result are well below 75dB(A) and no Action or Limit Level exceedance was triggered during this Reporting Period. The graphical plot is shown in *Appendix J*.

RESULTS OF LOCAL STREAM WATER QUALITY MONITORING

4.06 In this Reporting Period, 12 sampling days were performed at designated measurement Points W1 W2, W3 & W4 for local stream water quality monitoring. The monitoring results including in-situ measurements and laboratory testing results are provided in *Appendix I*. The graphical plots are shown in *Appendix J*.

4.07 Monitoring results of 3 key parameters: dissolved oxygen (DO), turbidity and suspended solids in this Reporting Period, are summarized in *Tables 4-2 and 4-3*.

Table 4-2 Water Quality Results Summary for W1 & W2

Sampling date	DO (mg/L)			Turbidity (NTU)			SS (mg/L)		
	W1 (ebb)	W1 (flood)	W2	W1 (ebb)	W1 (flood)	W2	W1 (ebb)	W1 (flood)	W2
3-Sep-12	4.96	3.94	7.28	6.5	6.8	11.2	9.00	7.00	5.80
5-Sep-12	6.58	6.87	6.8	3.5	5.9	9.8	8.00	9.00	7.60
7-Sep-12	5.40	6.03	6.87	4.3	4.5	8.5	6.00	5.00	9.20
10-Sep-12	5.94	6.52	7.23	10.2	6.9	9.8	11.00	12.00	5.80
12-Sep-12	4.70	4.39	7.15	4.1	4.2	9.8	7.00	8.00	3.60
14-Sep-12	6.09	6.02	7.05	2.0	1.6	12.3	8.00	7.00	4.60
17-Sep-12	5.92	6.15	6.67	10.9	4.8	4.1	5.00	7.00	6.40
19-Sep-12	6.09	6.97	7.38	1.8	1.4	2.1	2.00	2.00	5.20
21-Sep-12	7.03	6.42	7.62	86.3	31.5	3.1	59.00	38.00	3.40
24-Sep-12	7.18	6.31	7.16	37.8	35.6	59	31.00	22.00	16.00
26-Sep-12	6.27	4.97	7.04	10.3	7.3	4.8	8.00	7.00	7.00
28-Sep-12	5.29	5.38	5.95	5.5	5.8	1.8	10.00	16.00	4.40

• *Bold and Italic is indicated exceeded Action Level; Bold with underline is indicated exceeded Limit Level*

Table 4-3 Water Quality Results Summary for W3 & W4

Sampling date	DO (mg/L)		Turbidity (NTU)		SS (mg/L)	
	W3	W4	W3	W4	W3	W4
3-Sep-12	4.59	4.86	2.73	1.72	5.00	4.00
5-Sep-12	6.38	5.60	2.08	2.16	5.00	3.00
7-Sep-12	5.18	5.94	1.71	2.00	2.00	2.00
10-Sep-12	7.32	7.83	3.92	2.54	26.00	3.00
12-Sep-12	5.40	4.86	1.65	2.91	2.00	2.00
14-Sep-12	6.68	5.63	0.90	0.98	2.00	2.00
17-Sep-12	7.25	7.69	2.74	3.09	2.00	2.00
19-Sep-12	7.60	5.83	1.34	1.32	2.00	3.00
21-Sep-12	7.76	7.35	14.90	17.75	8.00	15.00
24-Sep-12	9.35	8.37	13.75	18.80	8.00	14.00
26-Sep-12	5.58	4.93	192.00	171.50	179.00	159.00
28-Sep-12	6.26	6.08	7.86	3.21	7.00	11.00

• *Bold and Italic is indicated exceeded Action Level; Bold with underline is indicated exceeded Limit Level*

4.08 During the Reporting Period, field measurements showed that stream water temperatures were within 26.4°C to 35.2°C and pH values within 6.25 to 8.85.

4.09 A statistics of exceedances for the three parameters: dissolved oxygen (DO), turbidity and suspended solids are shown in **Table 4-3**.

Table 4-4 Statistics Water Quality Exceedance

Station	DO		Turbidity		SS		Total Exceedance	
	Action	Limit	Action	Limit	Action	Limit	Action	Limit
W1	23	1	1	14	1	7	25	22
W2	8	1	1	9	0	1	9	11
W4	12	0	0	3	0	4	12	7
No. of Exceedance	43	2	2	26	1	12	46	40

4.10 As shown in **Table 4-4**, a total of 86 Action/ Limit Level exceedances, namely 45 exceedances in dissolved oxygen, 28 exceedances in turbidity and 13 exceedances in suspended solids were recorded in this Reporting Period. NOEs were issued to notify EPD, IEC, the Contractor and RE upon confirmation of the results.

4.11 According to site information provided by the Contractor, the site activities undertaken on site included excavation and laying of rockfill & blinding for Bay 40-42; fixing of reinforcement,

erection of formwork and Concreting for base slab of Bay 40-42; excavation and installation for shoring at bay 51-55; laying of rockfill and blinding for bay 55. Moreover, construction work at Wai Ha Road included excavation, laying of rockfill and blinding for Bay 11 and erection of formwork, fixing of reinforcement and Concreting at Bay 12.

4.12 The active construction activities may increase the turbidity and suspended solids levels of the stream by washed out from stockpiles of dusty materials, excavated surface or dusty haul roads. To minimize the impact to the existing stream, precautionary measures such as sedimentation pit and temporary artificial precipitation stream to remove the suspended solids from wastewater have been implemented on-site. During regular site inspection with RE and Contractor, the implemented water quality mitigation measures are considered as moderate with the needed of regular maintenance. The investigation results for the exceedances are summarized as follows:

- For the DO exceedances, the construction activities comprised none of DO depleting characteristics. Therefore, it is considered that all the DO exceedances were due to natural variation of the stream and not related to the works under the Project.
- The recent major construction works of the Project are located at downstream of Locations W3 and W4. Therefore, the water quality exceedances (turbidity and SS) at Locations W4 affected by the Project were unlikely.
- Washing out of loss soil at the edge of the fish pond which ahead of monitoring location W1 and muddy water was observed after rainstorm on 2, 4 and 8 September 2012 (before the monitoring days), which affected the water quality in Wai Ha River. Since the active construction area is far from W1, the muddy water generated from the nearby fish pond is likely resulting to the exceedances (turbidity and SS) in W1.
- As observed by the Contractor and environmental Team, removal of debris at upstream of Wai Ha River (ahead W3) was conducted by other party between 21 to 27 September, which generated large amount of muddy water to the exiting stream course. The water quality results measured at control station W3 is very poor and exceedances were also recorded at the upstream impact station W4. Under the influence of muddy water from upstream section of stream, the exceedances of turbidity and SS recorded in W4 and W1 were considered not related to the works under the Project.

4.13 During wet season, KLKJV is reminded to fully implement the required water quality mitigation measures in accordance with the updated EM&A Manual stipulation during construction under the Project. In particular when excavation and the associated box culvert construction works are undertaken near Wai Ha River, all construction wastewater or runoff generated from work area should be treated and drained to the designated discharge point. Moreover, as an effective water quality mitigation measure, the rock bund in the de-silting channel should be repaired regularly and ensure the de-silting performance.

RESULTS OF HYDROLOGICAL CHARACTERISTICS MONITORING

4.14 In this Reporting Period, hydrological characteristics measurement at were carried out on **7, 14, 21 and 28 September 2012**. The monitoring data of H1 and H2 provided by DC/2009/22 is showed *Appendix I*. The detailed H3 and H4 measurement results in this Reporting Period are presented in *Tables 4-5*.

Table 4-5 Detailed monitoring results of hydrological characteristics at H3 and H4

Date	Measurement Time	Tide Condition	River Width (m)	Water Depth (m)	Cut Section (m ²)	Velocity Flow Rate (m/s)	Average Volumetric Flow Rate (Q), m ³ /s
Measurement Point: H3							
7-Sep-12	10:44	Flood	7.45	0.2	1.4900	0.1	0.149
	16:15	Ebb	7.45	0.2	1.4900	0.1	0.149
14-Sep-12	16:40	Flood	7.45	0.2	1.4900	0.2	0.298
	10:59	Ebb	7.45	0.2	1.4900	0.1	0.149

Date	Measurement Time	Tide Condition	River Width (m)	Water Depth (m)	Cut Section (m ²)	Velocity Flow Rate (m/s)	Average Volumetric Flow Rate (Q), m ³ /s
21-Sep-12	9:59	Flood	7.45	0.2	1.4900	0.1	0.149
	16:00	Ebb	7.45	0.2	1.4900	0.2	0.298
28-Sep-12	16:40	Flood	7.45	0.2	1.4900	0.4	0.596
	11:29	Ebb	7.45	0.2	1.4900	0.4	0.596
Measurement Point: H4							
7-Sep-12	10:54	Flood	2.74	0.4	1.0960	0.4	0.438
	16:35	Ebb	2.74	0.4	1.0960	0.4	0.438
14-Sep-12	16:55	Flood	2.74	0.3	0.8220	0.3	0.247
	11:09	Ebb	2.74	0.3	0.8220	0.4	0.329
21-Sep-12	10:09	Flood	2.74	0.3	0.8220	0.2	0.164
	16:15	Ebb	2.74	0.3	0.8220	0.3	0.247
28-Sep-12	16:56	Flood	2.74	0.3	0.8220	0.3	0.247
	11:39	Ebb	2.74	0.3	0.8220	0.2	0.164

4.15 Hydrological characteristics results of the all measurement points are summarized in *Tables 4-6* and *4-7*.

Table 4-6 Summarized Hydrological Characteristics of Water Depth, m

Date	Mid-Flood				Mid-Ebb			
	H1	H2	H3	H4	H1	H2	H3	H4
7-Sep-12	0.24	0.3	0.20	0.40	0.12	0.18	0.20	0.40
14-Sep-12	#	#	0.20	0.30	0.12	0.12	0.20	0.40
21-Sep-12	0.6	0.36	0.20	0.20	0.18	0.12	0.20	0.30
28-Sep-12	#	#	0.20	0.30	0.24	0.24	0.20	0.20

No data was provided by ET of Contract 1.

Table 4-7 Summarized Hydrological Characteristics of Average Volumetric flow rate (Q), m³/s

Date	Mid-Flood				Mid-Ebb			
	H1	H2	H3	H4	H1	H2	H3	H4
7-Sep-12	0.15	0.754	0.15	0.44	0.15	0.075	0.15	0.44
14-Sep-12	#	#	0.30	0.25	0.15	0.754	0.15	0.33
21-Sep-12	0.15	1.13	0.15	0.16	0.75	0.754	0.30	0.25
28-Sep-12	#	#	0.60	0.25	0.075	0.754	0.60	0.16

No data was provided by ET of Contract 1.

4.16 To compare the monitoring data between the Reporting Period (rainy season) and baseline monitoring period, the currently water depth and volumetric flow rate has insignificant changed. Furthermore, water depth and water flow rate were found no exceedance in this Reporting Period.

RESULTS OF ECOLOGICAL MONITORING

4.17 According to updated EM&A Manual Section 6.17, bi-monthly ecological monitoring is conducted by the IEC – ENVIRON Hong Kong Limited. In brief, the monitoring tasks include regular check on the retained and transplanted trees and shrubs, monitoring on fauna groups and aquatic fauna within the works area and any ecologically sensitive area within 100 m of the works boundary.

4.18 In this Reporting Period, the ecological monitoring in Area under Contract 2 is performed on **XXXX 2012**. The details monitoring report is presented in *Appendix N*.

5.0 WASTE MANAGEMENT

5.01 Waste management was carried out by an on-site Environmental Officer or an Environmental Supervisor from time to time.

RECORDS OF WASTE QUANTITIES

5.02 All types of waste arising from the construction work are classified into the following:

- Construction & Demolition (C&D) Material;
- Chemical Waste;
- General Refuse; and
- Excavated Soil.

5.03 The quantities of waste for disposal in this Reporting Period are summarized in *Table 5-1* and *5-2* and the Monthly Summary Waste Flow Table is shown in *Appendix K*. Whenever possible, materials were reused on-site as far as practicable.

Table 5-1 Summary of Quantities of Inert C&D Materials

Type of Waste	Quantity	Disposal Location
C&D Materials (Inert) (m ³)	0	-
Reused in this Contract (Inert) (m ³)	0	-
Reused in other Projects (Inert) (m ³)	0	-
Disposal as Public Fill (Inert) (m ³)	210	Tuen Mum Area 38

Table 5-2 Summary of Quantities of C&D Wastes

Type of Waste	Quantity	Disposal Location
Recycled Metal (kg)	0	-
Recycled Paper / Cardboard Packing (kg)	0	-
Recycled Plastic (kg)	0	-
Chemical Wastes (kg)	0	-
General Refuses (m ³)	0	-

5.04 To control over the site performance on waste management, the Contractor shall ensure that all solid and liquid waste management works are in full compliance with the relevant license/permit requirements, such as the effluent discharge license and the chemical waste producer registration. The Contractor is also reminded to implement the recommended environmental mitigation measures according to the EM&A Manual based on actual site conditions.

6.0 SITE INSPECTION

REGULAR SITE INSPECTION AND MONTHLY AUDIT

- 6.01 According to the Updated Environmental Monitoring and Audit Manual, regular site inspection to evaluate the project environmental performance should be carried out during construction phase. Weekly environmental site inspections had been carried out by the Contractor, ET and RE on **5, 13, 19 and 27 September 2012**. Also, joint site inspection with the IEC was carried out on **13 September 2012**. In this Reporting period, **6** observations were recorded but no non-compliance was noted.
- 6.02 Observations for the site inspection and monthly audit within this Reporting Period are summarized in **Table 6-1** and weekly inspection checklists are attached in **Appendix L**.

Table 6-1 Site Inspection of Observations – Findings and Deficiencies

Date	Findings / Deficiencies	Follow-Up Status
5 September 2012	<ul style="list-style-type: none"> Muddy runoff was observed at the site exit/entrance, the Contractor is advised to erect sand bags at proper area to avoid muddy runoff divert to the drainage. 	Rectified on 19 September 2012.
13 September 2012	<ul style="list-style-type: none"> Muddy runoff was observed at the site exit/entrance, the Contractor is advised to erect sand bags at proper area to avoid muddy runoff divert to the drainage Water spraying should be applied to the dry haul road to minimize dust generation. Filter inside the de-silting channel was full of sediment was observed, the contractor was reminded to maintain the de-silting channel properly. The rock bund in the de-silting channel was broken by rainstorm; the Contractor was reminded to repair it regularly to ensure the de-silting channel functional properly. 	All the items were rectified on 19 September 2012.
19 September 2012	<ul style="list-style-type: none"> Regular watering spraying should be applied at the site exit/entrance. 	Rectified on 27 September 2012.
27 September 2012	<ul style="list-style-type: none"> No adverse environmental impact was observed during site inspection. 	N.A.

LANDSCAPE AND VISUAL INSPECTION

- 6.03 In this Reporting Period, landscape and visual inspection was carried on **4 and 19 September 2012**.
- 6.04 The stand-alone of monthly Landscape & Visual Report signed by the registered Landscape Architect. Mitigation measures implemented in this Reporting Period are presented in the monthly Landscape & Visual Report (**September 2012**) which enclosed in **Appendix M**.
- 6.05 The next bi-weekly Landscape & Visual Monitoring in **October 2012** is scheduled to be conducted in the week of **1, 15 and 29 October 2012**.

7.0 ENVIRONMENTAL COMPLAINT AND NON-COMPLIANCE

ENVIRONMENTAL COMPLAINT, SUMMONS AND PROSECUTION

7.01 No environmental complaint, summons and prosecution was received in this Reporting Period. The statistical summary table of environmental complaint is presented in *Tables 7-1, 7-2 and 7-3*.

Table 7-1 Statistical Summary of Environmental Complaints

Reporting Period	Environmental Complaint Statistics		
	Frequency	Cumulative	Complaint Nature
July 2011 – August 2012	0	0	NA
September 2012	0	0	NA

Table 7-2 Statistical Summary of Environmental Summons

Reporting Period	Environmental Summons Statistics		
	Frequency	Cumulative	Complaint Nature
July 2011 – August 2012	0	0	NA
September 2012	0	0	NA

Table 7-3 Statistical Summary of Environmental Prosecution

Reporting Period	Environmental Prosecution Statistics		
	Frequency	Cumulative	Complaint Nature
July 2011 – August 2012	0	0	NA
September 2012	0	0	NA

8.0 IMPLEMENTATION STATUS OF MITIGATION MEASURES

8.01 The environmental mitigation measures that recommended in the Updated Environmental Monitoring and Audit Manual covered the issues of dust, noise and waste and they are summarized as follows:

Noise Mitigation Measure

- (a) Only well-maintained plant should be operated on-site and plant shall be serviced regularly during the construction program;
- (b) Silencers or mufflers on construction equipment should be utilized and shall be properly maintained during the construction program;
- (c) Mobile plant, if any, should be sited as far from NSRs as possible;
- (d) Machines and plant (such as trucks) that may be in intermittent use should be shut down between work periods or should be throttled down to a minimum;
- (e) Plant known to emit noise strongly in one direction should, wherever possible, be orientated so that the noise is directed away from the nearby NSRs;
- (f) Material stockpiles and other structures should be effectively utilized, wherever practicable, in screening noise from on-site construction activities;
- (g) Use of quieter plants to carry out the construction tasks proposed for the Project;
- (h) Use about 3.5m high of temporary noise barriers as screened the noisy PMEs to carry out construction of box culvert and site clearance.
- (i) Low Impact Method, such as using PMEs smaller in size and to be enclosed by noise enclosure, should be adopted for the construction of box culvert and pipe laying in Wai Ha; and
- (j) Use of noise enclosure during the works area for pipe laying in Wai Ha.

Dust Mitigation Measure

8.02 Implementation of mitigation measures stipulated in the Air Pollution Control (Construction Dust) Regulation and good site practices including but not limited to the following:

- (a) Use of regular watering to reduce dust emissions from exposed site surfaces and unpaved road, with complete coverage, particularly during dry weather;
- (b) Use of frequent watering for particularly dusty static construction areas and areas close to ASRs;
- (c) Tarpaulin covering of all dusty vehicle loads transported to, from and between site location;
- (d) Establishment and use of vehicle wheel and body washing facilities at the exit points of the site;
- (e) Routing of vehicles and positioning of construction plant should be at the maximum possible distance from ASRs;
- (f) Stockpiled excavated materials should be covered with tarpaulin and should be removed offsite within 24 hours to avoid any odour nuisance arising.

Local Stream Water Quality Mitigation Measure

- (a) Before commencing any site formation work, all sewer and drainage connections shall be sealed to prevent debris, soil, sand etc. from entering public sewers/drains;
- (b) Temporary ditches shall be provided to facilitate run-off discharge into appropriate watercourses, via a silt retention pond. No site run-off shall enter the fishponds at Shuen Wan;
- (c) Sand/silt removal facilities such as sand traps, silt traps and sediment basins shall be provided to remove sand/silt particles from runoff to meet the requirements of the Technical Memorandum standard under the Water Pollution Control Ordinance. The design of silt removal facilities shall be based on the guidelines provided in ProPECC PN 1/94. All drainage facilities and erosion and sediment control structures shall be inspected monthly and maintained to ensure proper and efficient operation at all times and particularly during rainstorms
- (d) Water pumped out from excavated pits shall be discharged into silt removal facilities;

- (e) During rainstorms, exposed slope/soil surfaces shall be covered by a tarpaulin or other means. Other measures that need to be implemented before, during, and after rainstorms as summarized in ProPECC PN 1/94 shall be followed
- (f) Exposed soil areas shall be minimized to reduce potential for increased siltation and contamination of runoff
- (g) Earthwork final surfaces shall be well compacted and subsequent permanent work or surface protection shall be immediately performed to reduce the potential of soil erosion;
- (h) Open stockpiles of construction materials or construction wastes on-site shall be covered with tarpaulin or similar fabric during rainstorms;
- (i) For the construction of the box culvert next to the existing channel of the Wai Ha River, sand bags should be deployed around the boundary of the works trench to prevent muddy water ingress into the adjacent CA or Wai Ha River. Sand bags should also be used to surround the excavated trench. Generally, the sand bags will be placed up to a height of 300mm to provide adequate allowance for the built-up water level during rainstorm event. With sand bags in place surface runoff will be intercepted and flow to Wai Ha River or collected by the existing drainage system as usual;
- (j) For the construction of the box culvert in the extreme northeast corner of Shuen Wan Marsh Conservation Area sand bags should be deployed along the limit of the works area to prevent muddy water ingress into the CA. Sand bags should be placed to a height of 0.1m at least 300mm from ground level and +2.5 mPD (whichever is greater) to provide adequate allowance for the built-up water level during rainstorm events. Unpolluted surface runoff within the works area should then be collected and directed into the existing drainage system;
- (k) Sheet-piles, which would be installed around the works trench near the Conservation Area, would be extended above ground level for about 2m to serve as hoardings to isolate the works site;
- (l) Tarpaulin sheets would be used to cover the excavation areas during heavy rainstorms. This would prevent the ingress of rainwater into the trench minimizing the risk of muddy water getting into Wai Ha River and the adjacent Conservation Area;
- (m) Any concrete washing water would be contained inside the works site surrounded by the extended sheet piles. A pump sump at the bottom of the trench would be provided to pump any excess water during concrete washing;
- (n) Stockpiling the excavated materials adjacent to the Conservation Area would not be allowed. The excavated materials would be either removed off site immediately after excavation, or stockpiled at location(s) away from the Conservation Area. The stockpile locations shall be approved by the site engineer;
- (o) Debris and refuse generated on-site should be collected, handled and disposed of properly to avoid entering the Wai Ha River and fish ponds at Shuen Wan. Stockpiles of cement and other construction materials should be kept covered when not being used.
- (p) Oils and fuels should only be used and stored in designated areas which have pollution prevention facilities to prevent spillage of fuels and solvents to nearby water bodies, all fuel tanks and storage areas should be provided with locks and be sited on sealed areas, within bunds of a capacity equal to 110% of the storage capacity of the largest tank. The bund should be drained of rainwater after a rain event
- (q) Temporary sanitary facilities, such as portable chemical toilets, should be employed on-site. A licensed contractor would be responsible for appropriate disposal and maintenance of these facilities;
- (r) The excavation works within the upstream end of the existing river channel of the Wai Ha River for the construction of the proposed box culvert should be carried out in dry condition. Containment measures such as bunds and barriers shall be used within the affected length of the river channel and the excavation works restricted to within an enclosed dry section of the channel. The excavation works within Wai Ha River shall be restricted to the period from October to April

Waste Mitigation Measures

- (a) The Contractor shall observe and comply with the Waste Disposal Ordinance (WDO) and its subsidiary regulations.
- (b) The Contractor shall submit to the Engineer for approval a Waste Management Plan with appropriate mitigation measures including the allocation of an area for waste segregation and shall ensure that the day-to-day site operations comply with the approved waste management plan.
- (c) The Contractor shall minimize the generation of waste from his work. Avoidance and minimization of waste generation can be achieved through changing or improving design and practices, careful planning and good site management.
- (d) The reuse and recycling of waste shall be practised as far as possible. The recycling materials shall include paper/cardboard, timber and metal etc.
- (e) The Contractor shall ensure that Construction and Demolition (C&D) materials are sorted into public fill (inert portion) and C&D waste (non-inert portion). The public fill which comprises soil, rock, concrete, brick, cement plaster/mortar, inert building debris, aggregates and asphalt shall be reused in earth filling, reclamation or site formation works. The C&D waste which comprises metal, timber, paper, glass, junk and general garbage shall be reused or recycled where possible and, as the last resort, disposal of at landfills.
- (f) The Contractor shall record the amount of wastes generated, recycled and disposed of (including the disposal sites). The Contractor shall use a trip ticket system for the disposal of C&D materials to any designated public filling facility and/or landfill.
- (g) In order to avoid dust or odour impacts, any vehicles leaving a works area carrying construction waste or public fill shall have their load covered.
- (h) To avoid the excessive use of wood, reusable steel shutters shall be used as a preferred alternative to formwork and falsework where possible.
- (i) The Contractor shall observe and comply with the Waste Disposal (Chemical Waste) (General) Regulation. The Contractor shall apply for registration as chemical waste producer under the Waste Disposal (Chemical Waste) (General) Regulation when chemical waste is produced. All chemical waste shall be properly stored, labeled, packaged and collected in accordance with the Regulation.

8.03 KLKJV had been implementing the required environmental mitigation measures according to the Updated Environmental Monitoring and Audit Manual subject to the site condition. Environmental mitigation measures generally implemented by KLKJV in this Reporting Period are summarized in *Table 8-1*.

Table 8-1 Environmental Mitigation Measures

Issues	Environmental Mitigation Measures
Water Quality	<ul style="list-style-type: none"> • Wastewater were appropriately treated by treatment facilities; • Drainage channels were provided to convey run-off into the treatment facilities; and • Drainage systems were regularly and adequately maintained.
Air Quality	<ul style="list-style-type: none"> • Regular watering to reduce dust emissions from all exposed site surface, particularly during dry weather; • Frequent watering for particularly dusty construction areas and areas close to air sensitive receivers; • Cover all excavated or stockpile of dusty material by impervious sheeting or sprayed with water to maintain the entire surface wet; • Public roads around the site entrance/exit had been kept clean and free from dust; and • Tarpaulin covering of any dusty materials on a vehicle leaving the site.
Noise	<ul style="list-style-type: none"> • Good site practices to limit noise emissions at the sources; • Use of quiet plant and working methods; • Use of site hoarding or other mass materials as noise barrier to screen noise at ground level of NSRs; • Use of shrouds/temporary noise barriers to screen noise from relatively static PMEs; • Scheduling of construction works nearly Tung Tsz Road; and • Alternative use of plant items within one worksite, where practicable.

Issues	Environmental Mitigation Measures
Waste and Chemical Management	<ul style="list-style-type: none">• Excavated material should be reused on site as far as possible to minimize off-site disposal. Scrap metals or abandoned equipment should be recycled if possible;• Waste arising should be kept to a minimum and be handled, transported and disposed of in a suitable manner;• The Contractor should adopt a trip ticket system for the disposal of C&D materials to any designed public filling facility and/or landfill; and• Chemical waste shall be handled in accordance with the Code of Practice on the Packaging, Handling and Storage of Chemical Wastes.
General	<ul style="list-style-type: none">• The site was generally kept tidy and clean.

9.0 IMPACT FORCAST

CONSTRUCTION ACTIVITIES FOR THE FORTH-COMING MONTH

9.01 Construction activities planned to be carried out next month at Shuen Wan is listed as below:-

- Construction of box culvert
- Installation of Sheet Piling
- Trench Excavation
- Formwork erection

9.02 Three months Rolling Construction Program is attached in *Appendix C*

KEY ISSUES FOR THE COMING MONTH

9.03 According to construction activities carry out in coming months, key issues to be considered include:

- Implementation of dust suppression measures at all times;
- Ensure dust suppression measures are implemented properly;
- Disposal of empty engine oil containers within site area;
- Sediment catch-pits and silt removal facilities should be regularly maintained;
- Management of chemical wastes;
- Discharge of site effluent to the nearby local stream or storm drainage, stockpiling or disposal of materials, and any dredging or construction area at this area are prohibited;
- Follow-up of improvement on general waste management issues; and
- Implementation of construction noise preventative control measures.

10.0 CONCLUSIONS AND RECOMMENTATIONS

CONCLUSIONS

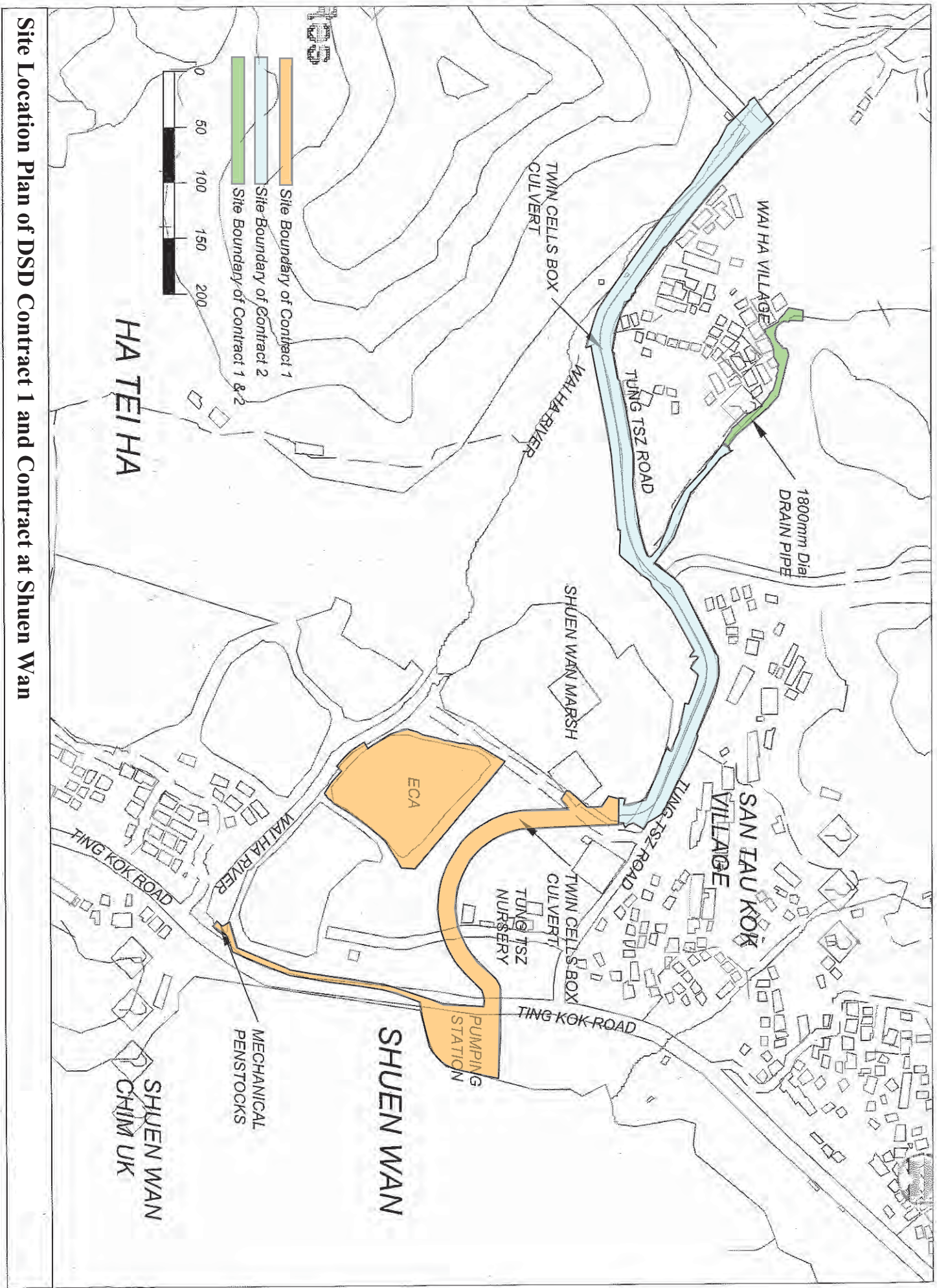
- 10.01 This is the 15th monthly EM&A report for Contract 2 presenting the monitoring results and inspection findings for the Reporting Period from **1 to 30 September 2012**.
- 10.02 No noise complaint (which is an Action Level exceedance) was received and no construction noise measurement results that exceeded the Limit Level were recorded in this Reporting Period. No NOE or the associated corrective actions were therefore issued.
- 10.03 For water quality monitoring, a total of 86 Action/ Limit Level exceedances, namely 45 exceedances in dissolved oxygen, 28 exceedances in turbidity and 13 exceedances in suspended solids were recorded in this Reporting Period. It is concluded that the exceedances were not related to the works under the Project.
- 10.04 Furthermore, the hydrological characteristics of water depth and water flow rate were found no exceedance in this Reporting Period.
- 10.05 In this Reporting Period, the ecological monitoring in Area under Contract 2 is performed on **XXX 2012**.
- 10.06 No documented complaint, notification of summons or successful prosecution was received.
- 10.07 Weekly environmental site inspections had been carried out by the Contractor, ET and the RE on **5, 13, 19 and 27 September 2012**. Furthermore, joint site inspection with the IEC was carried out on **13 September 2012**. 6 observations were recorded but no non-compliance was noted during the site inspection. Generally, the Contractor is reminded to improve the de-silting capacity especially in wet season.
- 10.08 In this Reporting Period, landscape and visual inspection was carried on **4 and 19 September 2012** and the monthly Landscape & Visual Report (**September 2012**) has been signed by the registered Landscape Architect.
- 10.09 No site visit was undertaken by any external party in this Reporting Period.

RECOMMENDATIONS

- 10.10 As excavation works of construction box culvert or a trench, surface runoff or water discharge to local stream course should be key environment aspect issue. The Contractor is reminded that mitigation measures for water quality and ecology should be fully implemented. As an effective water quality mitigation measure, the rock bund in the de-silting channel should be repaired regularly and ensure the de-silting performance.
- 10.11 During dry season, dust mitigation measures to avoid fugitive dust emissions from loose soil surface or haul road would be a key issue in coming months.
- 10.12 On the other hand, construction noise should be other key environmental issue during sheet-piling process. The noise mitigation measures should be necessary to implement in accordance with EM&A Manual stipulation. Dust mitigation measures to avoid fugitive dust emissions from loose soil surface or haul road is also reminded.
- 10.13 To control the site performance on waste management, the KLKJV shall ensure that all solid and liquid waste management works are fully in compliance with the relevant license/permit requirements, such as the effluent discharge licence and the chemical waste producer registration. KLKJV is also reminded to implement the recommended environmental mitigation measures according to the Updated Environmental Monitoring and Audit Manual.

Appendix A

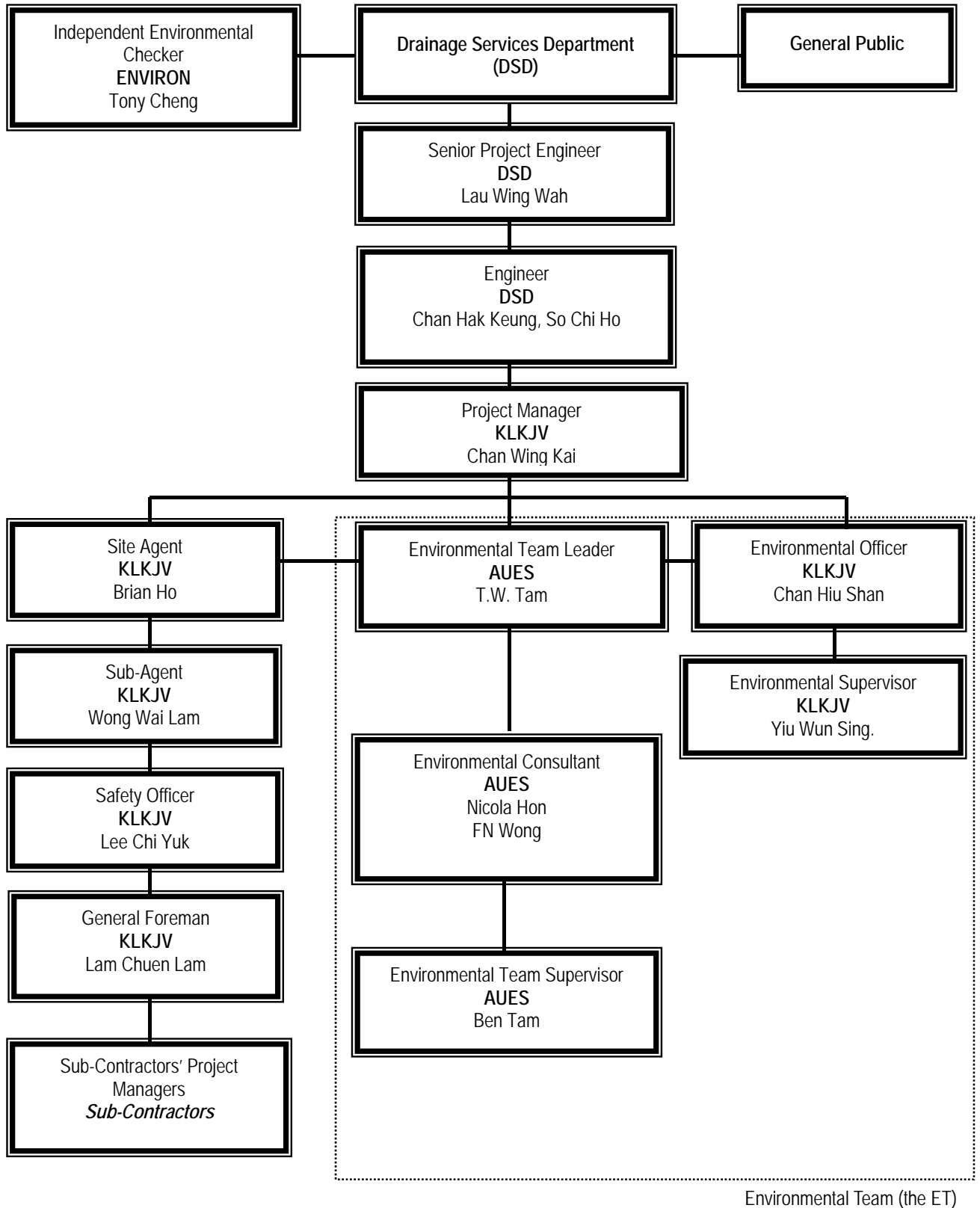
Site Location Plan
(DSD Contract 1 and Contract 2 at Shuen Wan)



Site Location Plan of DSD Contract 1 and Contract at Shuen Wan

Appendix B

Organization Chart and the Key Contact Person



Environmental Management Organization

Contact Details of Key Personnel

Organization	Project Role	Name of Key Staff	Tel No.	Fax No.
DSD	Employer	Mr. Luk Wai Hung	2594 7400	2827 8700
DSD	Senior Engineer	Mr. Lau Wing Wah	2594 7402	2827 8700
DSD	Engineer	Mr. Chan Hak Keung	2594 7596	2827 8700
DSD	Engineer	Mr. So Chi Ho	2594 7356	2827 8700
DSD	Senior Inspector	Mr. Tso Si On	6778 2708	2827 8700
ENVIRON	Independent Environmental Checker	Mr. Tong Cheng	3743-0788	3548-6988
KLKJV	Project Director	Mr. Poon Chi Yeung Francis	2674 3888	2674 9988
KLKJV	Project Manager	Mr. Chan Wing Kai	2674 3888	2674 9988
KLKJV	Site Agent	Mr. Brian Ho	2674 3888	2674 9988
KLKJV	Sub- Agent	Mr. Wong Wai Lam,	2674 3888	2674 9988
KLKJV	Technical Manager	Mr. Yeung Tai Yung	9674 9712	2674 9988
KLKJV	Site Forman	Mr. Lam Chuen Lam	2674 3888	2674 9988
KLKJV	Environmental Officer	Miss. Chan Hiu Shan	2674 3888	2674 9988
KLKJV	Environmental Supervisor	Mr. Yiu Wun Sing	2674 3888	2674 9988
AUES	Environmental Team Leader	Mr. T.W. Tam	2959-6059	2959-6079
AUES	Senior Environmental Consultant	Mr. Wong Fu Nam	2959-6059	2959-6079
AUES	Environmental Consultant	Miss. Nicola Hon	2959-6059	2959-6079
AUES	Environmental Supervisor	Mr. Ben Tam	2959-6059	2959-6079

Legends:

DSD (Employer) – Drainage Services Department

DSD (Engineer) – Drainage Services Department

KLKJV (Main Contractor) – Kwan Lee-Kuly Joint Venture

ENVIRON (IEC) – ENVIRON Hong Kong Limited

AUES (ET) – Action-United Environmental Services & Consulting

Appendix C

Master and Three Months Rolling Construction Programs


Contract No.: DC/2010/02
Contract Title: Drainage Improvement Works in Shuen Wan and Shek Wu Wai
Rolling Programme (Aug 2012 to Oct 2012)

ID	Task Name	Duration	Start	Finish	2012, Half 2			
					Jul	Aug	Sep	Oct
1								
2	Section I (Construction Works in Shuen Wan)	197 days	2012 June 15	2012 December 28	[Gantt bar spanning from June 15 to December 28, 2012]			
3	CLP's overhead pole diversion (Bay 1 to Bay 15)	90 days	2012 July 1	2012 September 28	[Gantt bar from July 1 to September 28, 2012]			
4	Relocation/ diversion of light post (near Bay 13)	150 days	2012 August 1	2012 December 28	[Gantt bar from August 1 to December 28, 2012]			
5	Relocation/ diversion of light post (near Bay 32)	150 days	2012 August 1	2012 December 28	[Gantt bar from August 1 to December 28, 2012]			
6	Construction of Single Cell (approx. 724m)	153 days	2012 June 15	2012 November 14	[Gantt bar from June 15 to November 14, 2012]			
7	from CH480 to CH541 (Bay 35,36,37,38,39) in progress	17 days	2012 July 14	2012 July 30	[Gantt bar from July 14 to July 30, 2012]			
8	Backfill	17 days	2012 July 14	2012 July 30	[Gantt bar from July 14 to July 30, 2012]			
9	from CH541 to CH589 (Bay 40,41,42,43)	108 days	2012 June 15	2012 September 30	[Gantt bar from June 15 to September 30, 2012]			
10	Excavation, sheetpile, lateral support, geotextile, rockfill & blinding	65 days	2012 June 15	2012 August 18	[Gantt bar from June 15 to August 18, 2012]			
11	Box culvert	53 days	2012 July 28	2012 September 18	[Gantt bar from July 28 to September 18, 2012]			
12	Backfill	36 days	2012 August 26	2012 September 30	[Gantt bar from August 26 to September 30, 2012]			
13	from CH674 to CH732 (Bay 52,53,54,55)	107 days	2012 July 31	2012 November 14	[Gantt bar from July 31 to November 14, 2012]			
14	Excavation, sheetpile, lateral support, geotextile, rockfill & blinding	65 days	2012 July 31	2012 October 3	[Gantt bar from July 31 to October 3, 2012]			
15	Box culvert	53 days	2012 September 12	2012 November 3	[Gantt bar from September 12 to November 3, 2012]			
16	Backfill	35 days	2012 October 11	2012 November 14	[Gantt bar from October 11 to November 14, 2012]			
17								
18	Section II (Construction Works in Shek Wu Wai)	219 days	2012 July 20	2013 February 23	[Gantt bar from July 20 to February 23, 2013]			
19	Construction of RW1 wing wall portion	89 days	2012 July 30	2012 October 26	[Gantt bar from July 30 to October 26, 2012]			
20	CLP (overhead pole) - cable laying	7 days	2012 July 30	2012 August 5	[Gantt bar from July 30 to August 5, 2012]			
21	CLP (overhead pole) - changing over & removal of overhead pole	7 days	2012 August 6	2012 August 12	[Gantt bar from August 6 to August 12, 2012]			
22	Retaining wall RW1 - wing wall portion	75 days	2012 August 13	2012 October 26	[Gantt bar from August 13 to October 26, 2012]			
23	Construction of RW2 (wing wall)	67 days	2012 July 21	2012 September 25	[Gantt bar from July 21 to September 25, 2012]			
24	PCCW - demolition of existing joint box/ cable drawpit	7 days	2012 July 21	2012 July 27	[Gantt bar from July 21 to July 27, 2012]			
25	Retaining wall RW2 (wing wall)	60 days	2012 July 28	2012 September 25	[Gantt bar from July 28 to September 25, 2012]			
26	Utilities Diversion by UU	180 days	2012 July 20	2013 January 15	[Gantt bar from July 20 to January 15, 2013]			
27	CLP (2no. 11kV cables)	168 days	2012 August 1	2013 January 15	[Gantt bar from August 1 to January 15, 2013]			
28	CLP (2 no. 11kV cables) - XP application	1 day	2012 August 1	2012 August 1	[Gantt bar from August 1 to August 1, 2012]			
29	CLP (2 no. 11kV cables) - ducting & cable works (near RW1)	21 days	2012 December 26	2013 January 15	[Gantt bar from December 26 to January 15, 2013]			
30	CLP (2 no. 11kV cables) - ducting & cable works (near RW2)	21 days	2012 November 25	2012 December 15	[Gantt bar from November 25 to December 15, 2012]			
31	NWT	147 days	2012 August 1	2012 December 25	[Gantt bar from August 1 to December 25, 2012]			
32	NWT - XP application	1 day	2012 August 1	2012 August 1	[Gantt bar from August 1 to August 1, 2012]			
33	NWT - manholes & ducting construction works (near RW1)	15 days	2012 December 11	2012 December 25	[Gantt bar from December 11 to December 25, 2012]			
34	NWT - manholes & ducting construction works (near RW2)	15 days	2012 November 10	2012 November 24	[Gantt bar from November 10 to November 24, 2012]			
35	HGC	132 days	2012 August 1	2012 December 10	[Gantt bar from August 1 to December 10, 2012]			
36	HGC - XP application	1 day	2012 August 1	2012 August 1	[Gantt bar from August 1 to August 1, 2012]			
37	HGC - manholes & ducting construction works (near RW1)	15 days	2012 November 26	2012 December 10	[Gantt bar from November 26 to December 10, 2012]			
38	HGC - manholes & ducting construction works (near RW2)	15 days	2012 October 26	2012 November 9	[Gantt bar from October 26 to November 9, 2012]			
39	PCCW	117 days	2012 August 1	2012 November 25	[Gantt bar from August 1 to November 25, 2012]			
40	PCCW - XP application	1 day	2012 August 1	2012 August 1	[Gantt bar from August 1 to August 1, 2012]			
41	PCCW - manholes & ducting construction works (near RW1)	30 days	2012 October 27	2012 November 25	[Gantt bar from October 27 to November 25, 2012]			
42	PCCW - manholes & ducting construction works (near RW2)	30 days	2012 September 26	2012 October 25	[Gantt bar from September 26 to October 25, 2012]			
43	WSD	113 days	2012 July 20	2012 November 9	[Gantt bar from July 20 to November 9, 2012]			
44	WSD - material delivery	40 days	2012 July 20	2012 August 28	[Gantt bar from July 20 to August 28, 2012]			
45	WSD - pipes fabrication, installation & laying (near RW1)	14 days	2012 October 27	2012 November 9	[Gantt bar from October 27 to November 9, 2012]			
46	WSD - pipes fabrication, installation & laying (near RW2)	14 days	2012 September 26	2012 October 9	[Gantt bar from September 26 to October 9, 2012]			
47	Retaining Wall RW1 & Access Ramp	194 days	2012 August 14	2013 February 23	[Gantt bar from August 14 to February 23, 2013]			
48	Coordination with RMO & TD to finalize the implementation date of TTA at S	1 day	2012 August 14	2012 August 14	[Gantt bar from August 14 to August 14, 2012]			
49	Implementation of TTA at San Tin Tsuen Road	1 day	2012 August 15	2012 August 15	[Gantt bar from August 15 to August 15, 2012]			
50	Construction of RW1	180 days	2012 August 16	2013 February 11	[Gantt bar from August 16 to February 11, 2013]			
51	Construction of access ramp	102 days	2012 November 14	2013 February 23	[Gantt bar from November 14 to February 23, 2013]			
52								
53	Section III (Construction Works in Wai Ha Village)	162 days	2012 June 1	2012 November 9	[Gantt bar from June 1 to November 9, 2012]			
54	Construction of Box Culvert (approx. 200m) Bay 1 to Bay 16	148 days	2012 June 1	2012 October 26	[Gantt bar from June 1 to October 26, 2012]			
55	Bay 13	64 days	2012 June 1	2012 August 3	[Gantt bar from June 1 to August 3, 2012]			
56	Excavation, sheetpile, lateral support, geotextile, rockfill & blinding	33 days	2012 June 1	2012 July 3	[Gantt bar from June 1 to July 3, 2012]			
57	Box culvert	10 days	2012 July 22	2012 July 31	[Gantt bar from July 22 to July 31, 2012]			
58	Backfill	3 days	2012 August 1	2012 August 3	[Gantt bar from August 1 to August 3, 2012]			
59	Bay 12	21 days	2012 August 4	2012 August 24	[Gantt bar from August 4 to August 24, 2012]			

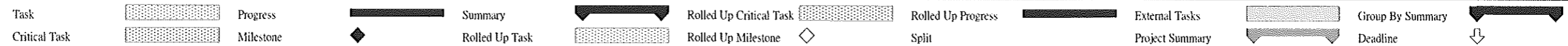
Data Date: 25 July 2012
 Printed on: 25 July 2012

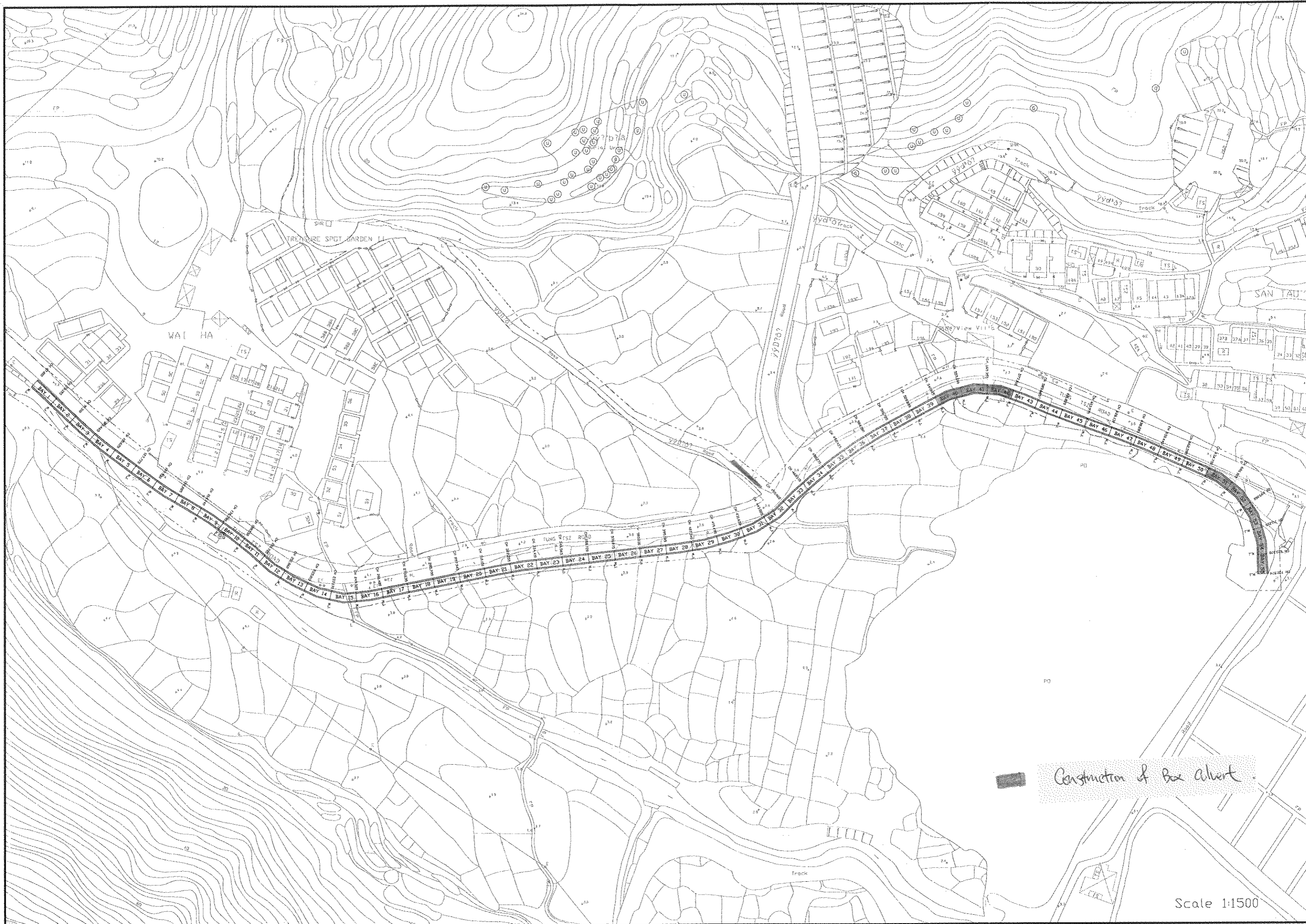
Task		Progress		Summary		Rolled Up Critical Task		Rolled Up Progress		External Tasks		Group By Summary	
Critical Task		Milestone		Rolled Up Task		Rolled Up Milestone		Split		Project Summary		Deadline	

Contract No.: DC/2010/02
Contract Title: Drainage Improvement Works in Shuen Wan and Shek Wu Wai
Rolling Programme (Aug 2012 to Oct 2012)



Data Date: 25 July 2012
 Printed on : 25 July 2012





WAI HA

TREASURE SPOT GARDEN II

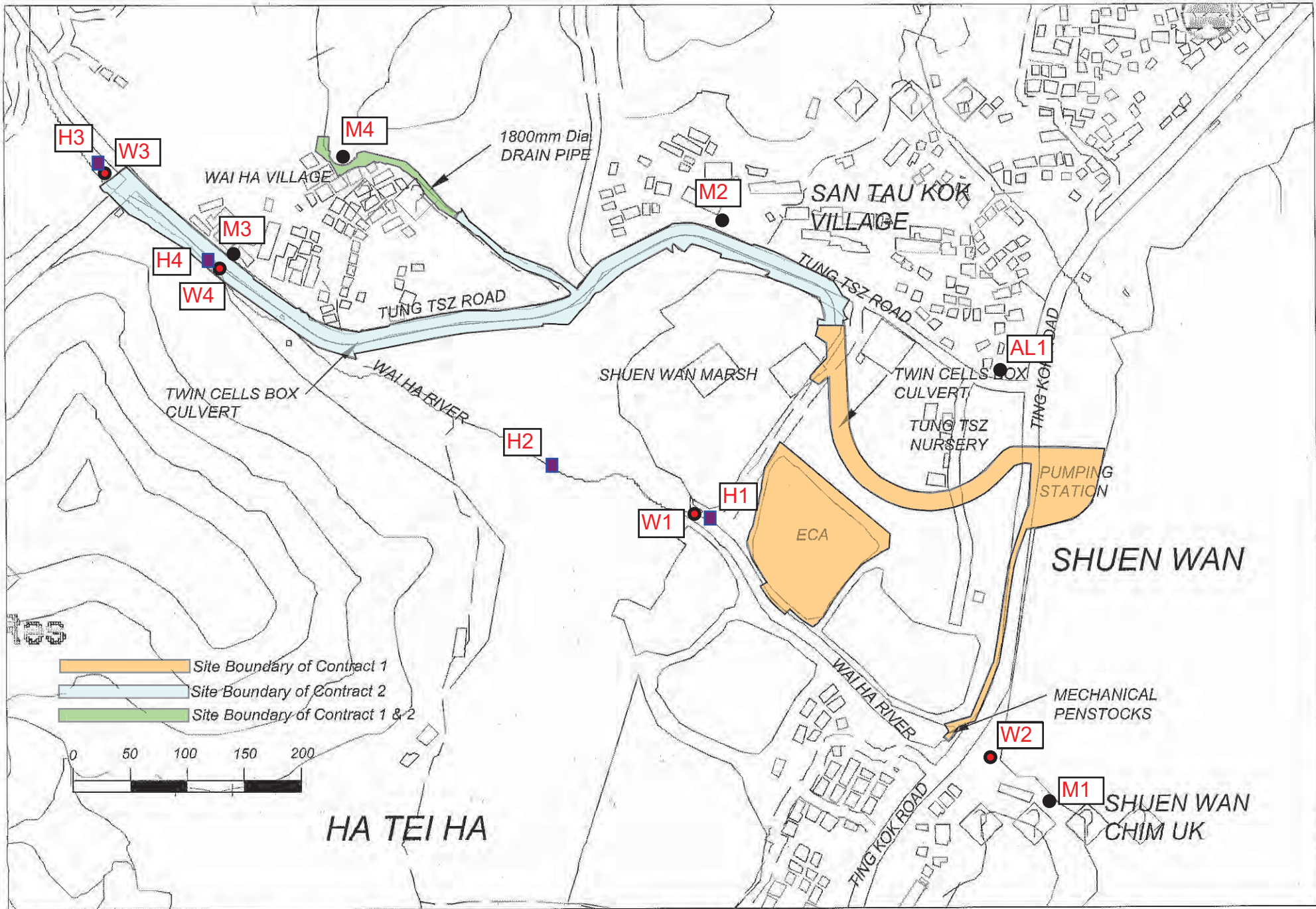
SAN TAU

Construction of Box Albert

Scale 1:1500

Appendix D

Environmental Monitoring Locations



All Environmental Monitoring Locations

Appendix E

Calibration certificates of the monitoring equipment and Certificate of ALS Technichem (HK) Pty Ltd

Equipment Calibration List

Items	Aspect	Description of Equipment	Date of Calibration	Date of Next Calibration
1	Noise	Bruel & Kjaer Integrating Sound Level Meter (Serial No. 2285721)	20 Apr 12	20 Apr 13
2		Bruel & Kjaer Acoustical Calibrator (Serial No. 2713428)	20 Apr 12	20 Apr 13
3	Water	YSI 550A DO meter (Serial No. 05F2063AZ)	23 July 12	23 Oct 12
4		HACH Turbidimeter 2100Q (Serial No. 11030C008499)	13 Jul 12	13 Oct 12
5*		YSI Professional Plus (Serial No. 10G101946)	16 Jul 12	16 Oct 12

Note: *Calibration certificates will only be provided when monitoring equipment is re-calibrated or new.



ALS Technichem (HK) Pty Ltd

REPORT OF EQUIPMENT PERFORMANCE CHECK/CALIBRATION

CONTACT: MR RAY CHEUNG
CLIENT: ACTION UNITED ENVIRO SERVICES
ADDRESS: RM A 20/F., GOLDEN KING IND BLDG,
NO. 35-41 TAI LIN PAI ROAD,
KWAI CHUNG,
N.T., HONG KONG.

WORK ORDER: HK1218772
LABORATORY: HONG KONG
DATE RECEIVED: 16/07/2012
DATE OF ISSUE: 17/07/2012

PROJECT: --

COMMENTS

It is certified that the item under calibration/checking has been calibrated/checked by corresponding calibrated equipment in the laboratory.
Maximum Tolerance and calibration frequency stated in the report, unless otherwise stated, the internal acceptance criteria of ALS will be followed.

Scope of Test: Dissolved Oxygen, pH, Salinity and Temperature
Description: YSI Professional Plus
Brand Name: YSI
Model No.: YSI Professional Plus
Serial No.: 10G101946
Equipment No.: --
Date of Calibration: 16 July, 2012

NOTES


This is the Final Report and supersedes any preliminary report with this batch number.
Results apply to sample(s) as submitted. All pages of this report have been checked and approved for release.

ISSUING LABORATORY: HONG KONG

Address

ALS Technichem (HK) Pty Ltd
11/F Chung Shun Knitting Centre
1-3 Wing Yip Street
Kwai Chung
HONG KONG

Phone: 852-2610 1044
Fax: 852-2610 2021
Email: hongkong@alsglobal.com


Mr Chan Kwek Fai, Godfrey
Laboratory Manager - Hong Kong

This report may not be reproduced except with prior written approval from ALS Technichem (HK) Pty Ltd.

Page 1 of 2

ADDRESS 11/F, Chung Shun Knitting Centre, 1-3 Wing Yip Street, Kwai Chung, N.T., Hong Kong PHONE +852 2610 1044 FAX +852 2610 2021
ALS TECHNICHEM (HK) PTY LTD Part of the ALS Laboratory Group A Campbell Brothers Limited Company

REPORT OF EQUIPMENT PERFORMANCE CHECK/CALIBRATION

Work Order: HK1218772
Amendment: 1
Date of Issue: 17/07/2012
Client: ACTION UNITED ENVIRO SERVICES



Description: YSI Professional Plus
Brand Name: YSI
Model No.: YSI Professional Plus
Serial No.: 10G101946
Equipment No.: --
Date of Calibration: 16 July, 2012 **Date of next Calibration:** 16 October, 2012

Parameters:

Dissolved Oxygen **Method Ref: APHA (21st edition), 4500O: G**

Expected Reading (mg/L)	Displayed Reading (mg/L)	Tolerance (mg/L)
1.82	1.79	-0.03
4.15	4.15	0.00
7.85	7.90	0.05
Tolerance Limit (±mg/L)		0.20

pH Value **Method Ref: APHA (21st edition), 4500H:B**


Expected Reading (pH Unit)	Displayed Reading (pH Unit)	Tolerance (pH unit)
4.0	4.06	0.06
7.0	7.05	0.05
10.0	10.06	0.06
Tolerance Limit (±unit)		0.20

Salinity **Method Ref: APHA (21st edition), 2520B**

Expected Reading (g/L)	Displayed Reading (g/L)	Tolerance (%)
0	0.00	--
10	9.57	-4.3
20	18.93	-5.4
30	29.74	-0.9
Tolerance Limit (±%)		10.0

Temperature **Method Ref: Section 6 of International Accreditation New Zealand Technical Guide No. 3 Second edition March 2008: Working Thermometer Calibration Procedure.**

Reading of Ref. thermometer (°C)	Displayed Reading (°C)	Tolerance (°C)
9.5	9.2	-0.3
22.0	21.6	-0.4
40.5	40.3	-0.2
Tolerance Limit (°C)		2.0


 Mr Chan Kwok Fai, Godfrey
 Laboratory Manager - Hong Kong

Appendix F

Event and Action Plan

Event Action Plan for Construction Noise

EVENT	ACTION			
	ET Leader	IEC	ER	Contractor
Action Level	<ol style="list-style-type: none"> 1. Notify IEC and Contractor 2. Carry out investigation. 3. Report the results of investigation to the IEC, ER and Contractor. 4. Discuss with the Contractor and formulate remedial measures 5. Increase monitoring frequency to check mitigation effectiveness. 	<ol style="list-style-type: none"> 1. Review the analyzed results submitted by the ET. 2. Review the proposed remedial measures by the Contractor and advise the ER accordingly 3. Supervise the implementation of remedial measures 	<ol style="list-style-type: none"> 1. Confirm receipt of notification of failure in writing 2. Notify Contractor 3. Require Contractor to propose remedial measures for the analyzed noise problem 4. Check remedial measures are properly implemented. 	<ol style="list-style-type: none"> 1. Submit noise mitigation proposals to IEC 2. Implement noise mitigation proposals
Limit Level	<ol style="list-style-type: none"> 1. Notify IEC, ER, EPD and Contractor 2. Identify source. 3. Repeat measurements to confirm findings 4. Increase monitoring frequency. 5. Carry out analysis of Contractor's working procedures to determine possible mitigation to be implemented 6. Inform IEC, ER and EPD the causes and actions taken for the exceedances 7. Assess effectiveness of Contractor's remedial actions and keep IEC, EPD and ER informed of the results 8. If exceedance stops, cease additional monitoring. 	<ol style="list-style-type: none"> 1. Discuss amongst ER, ET, and Contractor on the potential remedial actions 2. Review Contractor's remedial actions whenever necessary to assure their effectiveness and advise the ER accordingly 3. Supervise the implementation of remedial measures 	<ol style="list-style-type: none"> 1. Confirm receipt of notification of failure in writing 2. Notify Contractor 3. Require Contractor to propose remedial measures for the analyzed noise problem 4. Check remedial measures properly implemented. 5. If exceedance continues, consider what portion of the work is responsible and instruct the Contractor to stop that portion of work until the exceedance is abated 	<ol style="list-style-type: none"> 1. Take immediate action to avoid further exceedance 2. Submit proposals for remedial actions to IEC within 3 working days of notification 3. Implement the agreed proposals 4. Resubmit proposals if problem still not under control 5. Stop the relevant portion of works as determined by the ER until the exceedance is abated

Event and action Plan for Water Quality

Event	ET Leader	IEC	ER	Contractor
ACTION LEVEL				
Action level being exceeded by one sampling day	<ol style="list-style-type: none"> Repeat in-situ measurements to confirm findings; Identify reasons for non-compliance and source(s) of impact; Inform IEC, Contractor and Engineer; Check monitoring data, all plant, equipment and Contractor's working methods; Discuss mitigation measures with IEC, Engineer and Contractor; Ensure mitigation measures are implemented. Repeat measurement on next day of exceedance. 	<ol style="list-style-type: none"> Discuss mitigation measures with ET, Engineer and Contractor; Review proposals on mitigation measures submitted by Contractor and advise the Engineer accordingly; Assess effectiveness of implemented mitigation measures. 	<ol style="list-style-type: none"> Discuss proposed mitigation measures with IEC, ET and Contractor; Make agreement on mitigation measures to be implemented; Assess effectiveness of implemented mitigation measures. 	<ol style="list-style-type: none"> Inform Engineer and confirm in writing notification of the non-compliance; Rectify unacceptable practice; Check all plant and equipment; Consider changes in working methods; Discuss with ET, IEC and Engineer and propose mitigation measures to IEC and Engineer within three working days; Implement agreed mitigation measures.
Action level being exceeded by more than two consecutive sampling days	<ol style="list-style-type: none"> Repeat in-situ measurements to confirm findings; Identify reasons for non-compliance and source(s) of impact; Inform IEC, Contractor and Engineer; Check monitoring data, all plant, equipment and Contractor's working methods; Discuss mitigation measures with IEC, Engineer and Contractor; Ensure mitigation measures are implemented. Prepare to increase the monitoring frequency to daily; Repeat measurement on next day of exceedance. 	<ol style="list-style-type: none"> Discuss mitigation measures with ET, Engineer and Contractor; Review proposals on mitigation measures submitted by Contractor and advise the Engineer accordingly; Assess effectiveness of implemented mitigation measures. 	<ol style="list-style-type: none"> Discuss proposed mitigation measures with IEC, ET and Contractor; Make agreement on mitigation measures to be implemented; Assess effectiveness of implemented mitigation measures. 	<ol style="list-style-type: none"> Inform Engineer and confirm in writing notification of the non-compliance; Rectify unacceptable practice; Check all plant and equipment; Consider changes in working methods; Discuss with ET, IEC and Engineer and propose mitigation measures to IEC and Engineer within three working days; Implement agreed mitigation measures
LIMIT LEVEL				
Limit level being exceeded by one sampling day	<ol style="list-style-type: none"> Repeat in-situ measurements to confirm findings; Identify reasons for non-compliance and source(s) of impact; Inform EPD, IEC, Contractor and Engineer; Check monitoring data, all plant, equipment and Contractor's working methods; Discuss mitigation measures with IEC, Engineer and Contractor; Ensure mitigation measures are implemented; Increase the monitoring frequency to daily until no exceedance of Limit Level. 	<ol style="list-style-type: none"> Discuss mitigation measures with ET, Engineer and Contractor; Review proposals on mitigation measures submitted by Contractor and advise the Engineer accordingly; Assess effectiveness of implemented mitigation measures. 	<ol style="list-style-type: none"> Discuss proposed mitigation measures with IEC, ET and Contractor; Request Contractor to critically review the working methods; Make agreement on mitigation measures to be implemented; Assess effectiveness of implemented mitigation measures. 	<ol style="list-style-type: none"> Inform Engineer and confirm in writing notification of the non-compliance; Rectify unacceptable practice; Check all plant and equipment; Consider changes in working methods; Discuss with ET, IEC and Engineer and propose mitigation measures to IEC and Engineer within three working days; Implement agreed mitigation measures.
Limit level being exceeded by more than two consecutive sampling days	<ol style="list-style-type: none"> Repeat in-situ measurements to confirm findings; Identify reasons for non-compliance and source(s) of impact; Inform EPD, IEC, Contractor and Engineer; Check monitoring data, all plant, equipment and Contractor's working methods; Discuss mitigation measures with IEC, Engineer and Contractor; Ensure mitigation measures are implemented. Increase the monitoring frequency to daily until no exceedance of Limit level for two consecutive days. 	<ol style="list-style-type: none"> Discuss mitigation measures with ET, Engineer and Contractor; Review proposals on mitigation measures submitted by Contractor and advise the Engineer accordingly; Assess effectiveness of implemented mitigation measures. 	<ol style="list-style-type: none"> Discuss proposed mitigation measures with IEC, ET and Contractor; Request Contractor to critically review the working methods; Make agreement on mitigation measures to be implemented; Assess effectiveness of implemented mitigation measures; Consider and if necessary instruct Contractor to slow down or to stop all or part of the construction activities until no exceedance of Limit Level. 	<ol style="list-style-type: none"> Inform Engineer and confirm in writing notification of the non-compliance; Rectify unacceptable practice; Check all plant and equipment; Consider changes in working methods; Discuss with ET, IEC and Engineer and propose mitigation measures to IEC and Engineer within three working days; Implement agreed mitigation measures; As directed by the Engineer, slow down or stop all or part of the construction activities until no exceedance of Limit level.

Event and action Plan for Hydrological Characteristics

Event	ET Leader	IEC	ER	Contractor
ACTION LEVEL				
Action level being exceeded by one sampling day	<ol style="list-style-type: none"> 1. Repeat in-situ measurements to confirm findings; 2. Identify reasons for non-compliance and source(s) of impact; 3. Inform IEC, Contractor and Engineer; 4. Check monitoring data, Contractor's working methods and any excavation works or dewatering processes; 5. Discuss mitigation measures with IEC, Engineer and Contractor; 6. Ensure mitigation measures are implemented. 7. Repeat measurement on next day of exceedance. 	<ol style="list-style-type: none"> 1. Discuss mitigation measures with ET, Engineer and Contractor; 2. Review proposals on mitigation measures submitted by Contractor and advise the Engineer accordingly; 3. Assess effectiveness of implemented mitigation measures. 	<ol style="list-style-type: none"> 1. Discuss proposed mitigation measures with IEC, ET and Contractor; 2. Make agreement on mitigation measures to be implemented; 3. Assess effectiveness of implemented mitigation measures. 	<ol style="list-style-type: none"> 1. Inform Engineer and confirm in writing notification of the non-compliance; 2. Rectify unacceptable practice; 3. Check working methods and any excavation works or dewatering processes; 4. Consider changes in working methods and plans; 5. Discuss with ET, IEC and Engineer and propose mitigation measures to IEC and Engineer within three working days; 6. Implement agreed mitigation measures.
Action level being exceeded by more than two consecutive sampling days	<ol style="list-style-type: none"> 1. Repeat in-situ measurements to confirm findings; 2. Identify reasons for non-compliance and source(s) of impact; 3. Inform IEC, Contractor and Engineer; 4. Check monitoring data, Contractor's working methods and any excavation works or dewatering processes; 5. Discuss mitigation measures with IEC, Engineer and Contractor; 6. Ensure mitigation measures are implemented. 7. Prepare to increase the monitoring frequency to daily; 8. Repeat measurement on next day of exceedance. 	<ol style="list-style-type: none"> 1. Discuss mitigation measures with ET, Engineer and Contractor; 2. Review proposals on mitigation measures submitted by Contractor and advise the Engineer accordingly; 3. Assess effectiveness of implemented mitigation measures. 	<ol style="list-style-type: none"> 1. Discuss proposed mitigation measures with IEC, ET and Contractor; 2. Make agreement on mitigation measures to be implemented; 3. Assess effectiveness of implemented mitigation measures. 	<ol style="list-style-type: none"> 1. Inform Engineer and confirm in writing notification of the non-compliance; 2. Rectify unacceptable practice; 3. Check working methods and any excavation works or dewatering processes; 4. Consider changes in working methods and plans; 5. Discuss with ET, IEC and Engineer and propose mitigation measures to IEC and Engineer within three working days; 6. Implement agreed mitigation measures
LIMIT LEVEL				
Limit level being exceeded by one sampling day	<ol style="list-style-type: none"> 1. Repeat in-situ measurements to confirm findings; 2. Identify reasons for non-compliance and source(s) of impact; 3. Inform AFCD, IEC, Contractor and Engineer; 4. Check monitoring data, and Contractor's working methods and any excavation works or dewatering processes; 5. Discuss mitigation measures with IEC, Engineer and Contractor; 6. Ensure mitigation measures are implemented; 7. Increase the monitoring frequency to daily until no exceedance of Limit level. 	<ol style="list-style-type: none"> 1. Discuss mitigation measures with ET, Engineer and Contractor; 2. Review proposals on mitigation measures submitted by Contractor and advise the Engineer accordingly; 3. Assess effectiveness of implemented mitigation measures. 	<ol style="list-style-type: none"> 1. Discuss proposed mitigation measures with IEC, ET and Contractor; 2. Request Contractor to critically review the working methods; 3. Make agreement on mitigation measures to be implemented; 4. Assess effectiveness of implemented mitigation measures. 	<ol style="list-style-type: none"> 1. Inform Engineer and confirm in writing notification of the non-compliance; 2. Rectify unacceptable practice; 3. Check working methods and any excavation works or dewatering processes; 4. Consider changes in working methods and plans; 5. Discuss with ET, IEC and Engineer and propose mitigation measures to IEC and Engineer within three working days; 6. Implement agreed mitigation measures.
Limit level being exceeded by more than two consecutive sampling days	<ol style="list-style-type: none"> 1. Repeat in-situ measurements to confirm findings; 2. Identify reasons for non-compliance and source(s) of impact; 3. Inform AFCD, IEC, Contractor and Engineer; 4. Check monitoring data and Contractor's working methods and any excavation works or dewatering processes; 5. Discuss mitigation measures with IEC, Engineer and Contractor; 6. Ensure mitigation measures are implemented. 7. Increase the monitoring frequency to daily until no exceedance of Limit level for two consecutive days. 	<ol style="list-style-type: none"> 1. Discuss mitigation measures with ET, Engineer and Contractor; 2. Review proposals on mitigation measures submitted by Contractor and advise the Engineer accordingly; 3. Assess effectiveness of implemented mitigation measures. 	<ol style="list-style-type: none"> 1. Discuss proposed mitigation measures with IEC, ET and Contractor; 2. Request Contractor to critically review the working methods; 3. Make agreement on mitigation measures to be implemented; 4. Assess effectiveness of implemented mitigation measures; 5. Consider and if necessary instruct Contractor to slow down or to stop all or part of the construction activities until no exceedance of Limit Level. 	<ol style="list-style-type: none"> 1. Inform Engineer and confirm in writing notification of the non-compliance; 2. Rectify unacceptable practice; 3. Check working methods and any excavation works or dewatering processes; 4. Consider changes in working methods and plans; 5. Discuss with ET, IEC and Engineer and propose mitigation measures to IEC and Engineer within three working days; 6. Implement agreed mitigation measures; 7. As directed by the Engineer, slow down or stop all or part of the construction activities until no exceedance of Limit level.

Appendix G

Monitoring Schedule in Reporting Period and the Coming Month

Monitoring Schedule in this Reporting Period – September 2012

Date		Stream Monitoring		Noise Monitoring
		Water Sampling	Flow Monitoring	
Sat	1-Sep-12			
Sun	2-Sep-12			
Mon	3-Sep-12	W1, W2, W3, W4		
Tue	4-Sep-12			
Wed	5-Sep-12	W1, W2, W3, W4		M1, AL1, M2, M3, M4
Thu	6-Sep-12			
Fri	7-Sep-12	W1, W2, W3, W4	H1, H2, H3, H4	
Sat	8-Sep-12			
Sun	9-Sep-12			
Mon	10-Sep-12	W1, W2, W3, W4		M2, M3, M4
Tue	11-Sep-12			
Wed	12-Sep-12	W1, W2, W3, W4		M1, AL1
Thu	13-Sep-12			
Fri	14-Sep-12	W1, W2, W3, W4	H1, H2, H3, H4	
Sat	15-Sep-12			
Sun	16-Sep-12			
Mon	17-Sep-12	W1, W2, W3, W4		M2, M3, M4
Tue	18-Sep-12			
Wed	19-Sep-12	W1, W2, W3, W4		M1, AL1
Thu	20-Sep-12			
Fri	21-Sep-12	W1, W2, W3, W4	H1, H2, H3, H4	
Sat	22-Sep-12			
Sun	23-Sep-12			
Mon	24-Sep-12	W1, W2, W3, W4		
Tue	25-Sep-12			
Wed	26-Sep-12	W1, W2, W3, W4		M1, AL1, M2, M3, M4
Thu	27-Sep-12			
Fri	28-Sep-12	W1, W2, W3, W4	H1, H2, H3, H4	
Sat	29-Sep-12			
Sun	30-Sep-12			

	Monitoring Day
	Sunday or Public Holiday

Monitoring Schedule for next Reporting Period – October 2012

Date		Stream Monitoring		Noise Monitoring
		Water Sampling	Flow Monitoring	
Mon	1-Oct-12			
Tue	2-Oct-12			
Wed	3-Oct-12	W1, W2, W3, W4		M1, AL1,M2, M3, M4
Thu	4-Oct-12			
Fri	5-Oct-12	W1, W2, W3, W4	H1, H2, H3, H4	
Sat	6-Oct-12			
Sun	7-Oct-12			
Mon	8-Oct-12	W1, W2, W3, W4		M1, AL1,M2, M3, M4
Tue	9-Oct-12			
Wed	10-Oct-12	W1, W2, W3, W4		
Thu	11-Oct-12			
Fri	12-Oct-12	W1, W2, W3, W4	H1, H2, H3, H4	
Sat	13-Oct-12			
Sun	14-Oct-12			
Mon	15-Oct-12	W1, W2, W3, W4		M1, AL1,M2, M3, M4
Tue	16-Oct-12			
Wed	17-Oct-12	W1, W2, W3, W4		
Thu	18-Oct-12	a		
Fri	19-Oct-12	W1, W2, W3, W4	H1, H2, H3, H4	
Sat	20-Oct-12			
Sun	21-Oct-12			
Mon	22-Oct-12	W1, W2, W3, W4		M1, AL1,M2, M3, M4
Tue	23-Oct-12			
Wed	24-Oct-12	W1, W2, W3, W4		
Thu	25-Oct-12			
Fri	26-Oct-12	W1, W2, W3, W4	H1, H2, H3, H4	
Sat	27-Oct-12			
Sun	28-Oct-12			
Mon	29-Oct-12	W1, W2, W3, W4		M1, AL1,M2, M3, M4
Tue	30-Oct-12			
Wed	31-Oct-12	W1, W2, W3, W4		

	Monitoring Day
	Sunday or Public Holiday

Appendix H

Meteorological Data of Reporting Period

Meteorological Data in Reporting Period

Date		Weather	Total Rainfall (mm)	Tai Po Station		Shatin Station	
				Mean Air Temp. (°C)	Mean Relative Humidity (%)	Wind Speed (km/h)	Wind Direction
1-Sep-12	Sat	Sunny intervals, moderate easterly winds	11.1	27.3	72	7.5	E/SE
2-Sep-12	Sun	Sunny intervals, Moderate easterly winds	6.7	27.6	74.5	8.2	E/SE
3-Sep-12	Mon	Hot, sunny periods ,cloudy, Sunny intervals	Trace	28.5	74.5	15	E/SE
4-Sep-12	Tue	Sunny intervals, a few showers, moderate easterly winds	7.6	26.8	85	7.5	E
5-Sep-12	Wed	Sunny intervals, a few showers, Fresh easterly winds	0.5	27.1	79.5	7.5	E/SE
6-Sep-12	Thu	Sunny intervals	2.3	28.4	79.5	9.1	E
7-Sep-12	Fri	a few showers, squally thunderstorms,	4.7	27.5	86.5	8.2	E/SE
8-Sep-12	Sat	Fine, very hot, light to moderate east to southeasterly winds.	8	28	87.2	6.4	E/SE
9-Sep-12	Sun	Hot, fine, light to moderate east to southeasterly winds.	Trace	28.7	68.7	8.2	E/SE
10-Sep-12	Mon	Fine, very hot, light to moderate east to southeasterly winds.	0	29	74	6.3	N/NE
11-Sep-12	Tue	Mainly fine, very hot, Moderate east to southeasterly winds.	Trace	29.1	73.7	7.7	E/SE
12-Sep-12	Wed	Fine, very hot, isolated showers, moderate east to southeasterly winds.	Trace	28.7	78.2	8.6	E
13-Sep-12	Thu	Very hot, isolated showers, light winds.	0.7	28.8	73.7	12	N/NE
14-Sep-12	Fri	Dry, sunny periods, light to moderate north to northeasterly winds.	0	26.5	61.7	8.8	N/NE
15-Sep-12	Sat	Mainly fine, very hot, moderate east to southeasterly winds.	Trace	26	62	11	N/NE
16-Sep-12	Sun	Fine, dry, Light to moderate north to northeasterly winds.	0	26.1	60	6.4	N/NE
17-Sep-12	Mon	Fine, dry, Light to moderate north to northeasterly winds.	0	24.6	57.5	7.5	N/NE
18-Sep-12	Tue	Dry, cloudy, sunny intervals, moderate east to northeasterly winds.	0	25.6	58	13	N/NE
19-Sep-12	Wed	Cloudy, moderate to fresh easterly winds.	0	25.8	75	5.7	E
20-Sep-12	Thu	cloudy, a few showers, moderate to fresh easterly winds	1.8	27	75.5	7.3	E/NE
21-Sep-12	Fri	Dry, Cloudy, Moderate to fresh northerly winds.	1.2	26.9	80.5	9	E
22-Sep-12	Sat	Sunny periods. Light to moderate easterly winds.	23	28.1	81	10.7	N
23-Sep-12	Sun	Fine, dry, Light to moderate north to northeasterly winds.	0.9	28.1	84	6.5	N
24-Sep-12	Mon	Rain, Light to moderate easterly winds.	121.5	27.5	85	8.5	N/NE
25-Sep-12	Tue	cloudy, a few showers, moderate to fresh easterly winds	22.6	26.3	83.7	8.2	E/SE
26-Sep-12	Wed	Dry, Cloudy, Moderate to fresh northerly winds.	0.4	26.9	80.7	5.5	N
27-Sep-12	Thu	cloudy, a few showers, moderate to fresh easterly winds	Trace	26.8	66	8.5	N/NE
28-Sep-12	Fri	Dry, Cloudy, Moderate to fresh northerly winds.	0	27.9	56	9.7	N/NE
29-Sep-12	Sat	Sunny periods. Light to moderate easterly winds.	0	26.2	61	10.2	N/NE
30-Sep-12	Sun	HOLIDAY					

* The record was downloaded from The Hong Kong Observatory Weather Stations

Appendix I

Data Base of Monitoring Results

Construction Noise Measurement Data

Designated Monitoring Station – M1 (14, Shuen Wan Chim Uk)

Date	Start Time	1 st Leq _{5min}	2 nd Leq _{5min}	3 rd Leq _{5min}	4 th Leq _{5min}	5 th Leq _{5min}	6 th Leq _{5min}	Leq _{30min} *
5-Sep-12	10:20	-	-	-	-	-	-	60.1
12-Sep-12	10:30	-	-	-	-	-	-	62.3
19-Sep-12	9:50	-	-	-	-	-	-	60.1
26-Sep-12	10:50	-	-	-	-	-	-	62.3
Limit Level								> 75 dB(A)

(*)The monitoring is undertaken under façade situation. No façade correction is added according to acoustical principles and EPD guidelines.

Designated Monitoring Station – AL1 (Joint Village Office for Villages in Shuen Wan, Tai Po)

Date	Start Time	1st Leq _{5mi} n	2nd Leq _{5mi} n	3rd Leq _{5mi} n	4th Leq _{5mi} n	5th Leq _{5mi} n	6th Leq _{5mi} n	Leq _{30min} *
5-Sep-12	10:55	-	-	-	-	-	-	64.1
12-Sep-12	11:05	-	-	-	-	-	-	67.4
19-Sep-12	10:25	-	-	-	-	-	-	68.5
26-Sep-12	11:20	-	-	-	-	-	-	66.3
Limit Level								> 75 dB(A)

(*)The monitoring is undertaken under façade situation. No façade correction is added according to acoustical principles and EPD guidelines.

Designated Monitoring Station - M2 (150, San Tau Kok)

Date	Start Time	1 st Leq _{5min}	2 nd Leq _{5min}	3 rd Leq _{5min}	4 th Leq _{5min}	5 th Leq _{5min}	6 th Leq _{5min}	Leq _{30min}	Corrected* Leq _{30min}
5-Sep-12	10:58	66.7	68.0	67.9	66.8	67.5	71.4	68.4	71.4
10-Sep-12	9:50	71.3	70.2	64.9	65.6	61.7	65.7	67.8	70.8
17-Sep-12	11:04	63.3	62.3	59.8	62.2	62.1	59.3	61.7	64.7
26-Sep-12	10:55	67.2	67.8	67.3	68.9	69.6	69.0	68.4	71.4
Limit Level								> 75 dB(A)	

(*) A façade correction of +3 dB(A) has been added according to acoustical principles and EPD guidelines.

Designated Monitoring Station – M3 (31, Wai Ha)

Date	Start Time	1 st Leq _{5min}	2 nd Leq _{5min}	3 rd Leq _{5min}	4 th Leq _{5min}	5 th Leq _{5min}	6 th Leq _{5min}	Leq _{30min}	Corrected* Leq _{30min}
5-Sep-12	11:30	52.5	53.2	56.6	52.3	51.8	54.4	53.8	56.8
10-Sep-12	9:52	58.3	69.1	58.9	58.3	56.8	62.0	63.1	66.1
17-Sep-12	10:55	65.9	55.5	51.4	62.4	48.6	63.6	61.5	64.5
26-Sep-12	11:30	59.3	55.4	56.2	47.2	56.9	57.8	56.6	59.6
Limit Level								> 75 dB(A)	

(*) A façade correction of +3 dB(A) has been added according to acoustical principles and EPD guidelines.

Designated Monitoring Station – M4 (Block 15, Treasure Spot Garden)

Date	Start Time	1 st Leq _{5min}	2 nd Leq _{5min}	3 rd Leq _{5min}	4 th Leq _{5min}	5 th Leq _{5min}	6 th Leq _{5min}	Leq _{30min}	Corrected* Leq _{30min}
5-Sep-12	10:25	64.3	61.9	57.7	60.9	63.0	68.8	64.2	67.2
10-Sep-12	10:10	68.7	68.0	68.5	68.1	70.0	68.6	68.7	71.7
17-Sep-12	11:30	49.1	52.4	47.8	48.3	50.6	48.0	49.7	52.7
26-Sep-12	13:00	54.8	54.6	53.3	52.4	54.8	57.0	54.7	57.7
Limit Level								> 75 dB(A)	

(*) A façade correction of +3 dB(A) has been added according to acoustical principles and EPD guidelines.

Summary of Water Quality Monitoring Results

Location	Action/ Limit Level				DO (mg/L)	DO (%)	Turbidity (NTU)	pH	SS(mg/L)							
W1 (impact)					Action	7.27	Action	n/a	Action	4.77	Action	n/a	Action	9.73		
					Limit	4	Limit	n/a	Limit	5.26	Limit	n/a	Limit	10.77		
W2 (impact)					Action	7.26	Action	n/a	Action	2.46	Action	n/a	Action	8.89		
					Limit	4	Limit	n/a	Limit	3.42	Limit	n/a	Limit	9.75		
W3 (control)					n/a				n/a				n/a			
W4 (impact)					Action	9.27	Action	n/a	Action	3.32	Action	n/a	Action	6.98		
	Limit	4	Limit	n/a	Limit	4.52	Limit	n/a	Limit	7.66						

Date 3-Sep-12

Location	Time	Depth (m)	Temp (oC)	DO (mg/L)		DO (%)		Turbidity (NTU)		pH		SS(mg/L)		
W1 - ebb (impact)	13:50	0.40	34	34.6	4.66	5.0	66.1	69.4	6.46	6.5	6.6	6.7	9	9.0
			35.1		5.25		72.7		6.48		6.7		9	
W1 - flood (impact)	9:00	0.60	35	35.0	4.16	3.9	60	56.7	6.68	6.8	6.6	6.6	7	7.0
			35		3.71		53.3		6.91		6.6		7	
W2 (Impact)	15:15	<1	31.1	31.1	7.28	7.3	88	88.0	11.2	11.2	7.11	7.1	5.8	5.8
			31.1		7.28		88		11.2		7.11		5.8	
W3 (control)	12:15	0.30	33	33.0	4.74	4.6	67.5	65.0	2.7	2.7	8.4	8.4	5	5.0
			33		4.44		62.5		2.76		8.4		5	
W4 (impact)	12:30	0.40	35.2	35.2	5.02	4.9	71.3	69.2	1.76	1.7	8.7	8.8	4	4.0
			35.2		4.7		67.1		1.67		8.8		4	

Date 5-Sep-12

Location	Time	Depth (m)	Temp (oC)	DO (mg/L)		DO (%)		Turbidity (NTU)		pH		SS(mg/L)		
W1 - ebb (impact)	14:50	0.40	31.5	31.5	6.77	6.6	94.4	92.0	3.55	3.5	7.3	7.3	8	8.0
			31.5		6.38		89.6		3.52		7.3		8	
W1 - flood (impact)	10:00	0.60	31.5	31.5	6.9	6.9	95.3	94.8	5.94	5.9	7.8	7.9	9	9.0
			31.5		6.83		94.3		5.89		7.9		9	
W2 (Impact)	16:00	<1	31	31.0	6.8	6.8	88	88.0	9.8	9.8	7.5	7.5	7.6	7.6
			31		6.8		88		9.8		7.5		7.6	
W3 (control)	10:20	0.30	32	32.0	6.55	6.4	91.2	93.9	1.89	2.1	7.5	7.5	5	5.0
			32		6.21		96.5		2.27		7.5		5	
W4 (impact)	10:30	0.40	32.5	32.4	5.87	5.6	80.5	77.4	2.05	2.2	7.3	7.3	3	3.0
			32.2		5.32		74.2		2.27		7.3		3	

Date 7-Sep-12

Location	Time	Depth (m)	Temp (oC)	DO (mg/L)		DO (%)		Turbidity (NTU)		pH		SS(mg/L)		
W1 - ebb (impact)	15:30	0.20	29	29.0	5.53	5.4	72.1	69.7	4.31	4.3	6.9	7.0	6	6.0
			29		5.27		67.2		4.28		7		6	
W1 - flood (impact)	10:30	0.60	28.5	28.5	6.09	6.0	80.4	79.6	4.35	4.5	6.9	6.9	5	5.0
			28.5		5.97		78.8		4.64		6.9		5	
W2 (Impact)	15:20	<1	29.5	29.5	6.87	6.9	87	87.0	8.5	8.5	7.43	7.4	9.2	9.2
			29.5		6.87		87		8.5		7.43		9.2	
W3 (control)	10:45	0.20	29.5	29.5	5.27	5.2	70.4	69.1	1.8	1.7	8.1	8.2	2	2.0
			29.5		5.09		67.8		1.62		8.2		2	
W4 (impact)	10:55	0.40	29	29.0	6.15	5.9	81	78.2	1.67	2.0	7.3	7.3	<2	2.0
			29		5.73		75.3		2.33		7.3		<2	

Date 10-Sep-12

Location	Time	Depth (m)	Temp (oC)	DO (mg/L)		DO (%)		Turbidity (NTU)		pH		SS(mg/L)		
W1 - ebb (impact)	9:00	0.20	31.5	31.8	6.29	5.9	85.3	80.9	10.8	10.2	6.2	6.3	11	11.0
			32.1		5.59		76.4		9.52		6.3		11	
W1 - flood (impact)	17:00	0.60	30.5	30.5	6.8	6.5	91.8	88.3	7.2	6.9	6.5	6.5	12	12.0
			30.5		6.23		84.7		6.59		6.5		12	
W2 (Impact)	9:20	0.1	32.1	32.1	7.23	7.2	93	93.0	9.8	9.8	7.01	7.0	5.8	5.8
			32.1		7.23		93		9.8		7.01		5.8	
W3 (control)	9:30	0.30	30	30.0	7.8	7.3	98.5	95.1	3.92	3.9	8	8.0	26	26.0
			30		6.83		91.7		3.92		7.9		26	
W4 (impact)	9:45	0.40	31	31.4	7.94	7.8	107.7	105.0	2.52	2.5	7.8	7.9	3	3.0
			31.8		7.71		102.2		2.56		7.9		3	

Date 12-Sep-12

Location	Time	Depth (m)	Temp (oC)	DO (mg/L)		DO (%)		Turbidity (NTU)		pH		SS(mg/L)		
W1 - ebb (impact)	10:00	0.50	30	30.7	4.82	4.7	65.1	63.2	4.21	4.1	6.7	6.8	7	7.0
			31.4		4.58		61.3		4.03		6.8		7	
W1 - flood (impact)	16:45	0.20	30.5	31.0	4.44	4.4	59.8	59.2	4.16	4.2	7	7.0	8	8.0
			31.4		4.34		58.6		4.2		7		8	
W2 (Impact)	10:30	<1	31.9	31.9	7.15	7.2	88	88.0	9.8	9.8	7.38	7.4	3.6	3.6
			31.9		7.15		88		9.8		7.38		3.6	
W3 (control)	10:15	0.20	31.1	31.1	5.53	5.4	73.5	71.6	1.63	1.7	8.2	8.3	2	2.0
			31.1		5.26		69.6		1.67		8.3		2	
W4 (impact)	10:25	0.30	31.1	30.3	4.91	4.9	65.9	65.2	2.86	2.9	8.1	8.2	2	2.0
			29.5		4.8		64.4		2.96		8.2		2	

Date 14-Sep-12

Location	Time	Depth (m)	Temp (oC)	DO (mg/L)		DO (%)		Turbidity (NTU)		pH		SS(mg/L)		
W1 - ebb (impact)	10:45	0.50	31	31.6	6.32	6.1	85.6	83.1	2.11	2.0	6.8	6.8	8	8.0
			32.2		5.85		80.5		1.9		6.8		8	
W1 - flood (impact)	16:30	0.30	31.5	32.1	6.16	6.0	83.6	82.1	1.61	1.6	6.9	6.9	7	7.0
			32.7		5.88		80.5		1.61		6.9		7	
W2 (Impact)	12:10	<1	29.9	29.9	7.05	7.1	90	90.0	12.3	12.3	7.29	7.3	4.6	4.6
			29.9		7.05		90		12.3		7.29		4.6	
W3 (control)	11:00	0.20	31.5	32.0	6.64	6.7	88.7	90.1	0.92	0.9	8.4	8.4	<2	2.0
			32.4		6.71		91.5		0.88		8.4		<2	
W4 (impact)	11:10	0.30	31.5	32.0	5.65	5.6	77.5	77.0	0.89	1.0	8.4	8.5	<2	2.0
			32.5		5.6		76.5		1.07		8.5		<2	

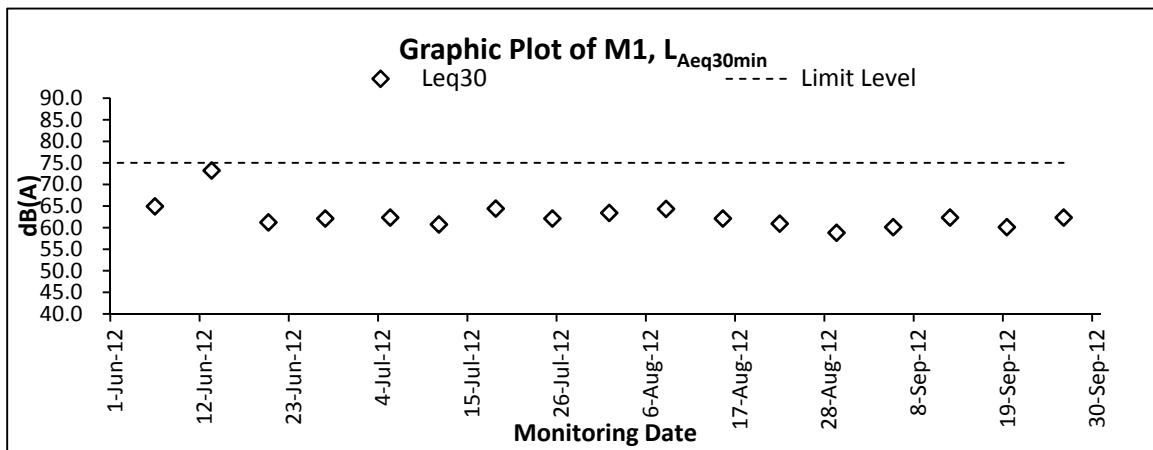
Summary of Water Quality Monitoring Results

Location	Action/ Limit Level			DO (mg/L)	DO (%)	Turbidity (NTU)	pH		SS(mg/L)					
W1 (impact)	Action/ Limit Level			Action	7.27	Action	n/a	Action	4.77	Action	n/a	Action	9.73	
				Limit	4	Limit	n/a	Limit	5.26	Limit	n/a	Limit	10.77	
W2 (impact)				Action	7.26	Action	n/a	Action	2.46	Action	n/a	Action	8.89	
				Limit	4	Limit	n/a	Limit	3.42	Limit	n/a	Limit	9.75	
W3 (control)	n/a			n/a		n/a		n/a		n/a				
W4 (impact)	Action/ Limit Level			Action	9.27	Action	n/a	Action	3.32	Action	n/a	Action	6.98	
				Limit	4	Limit	n/a	Limit	4.52	Limit	n/a	Limit	7.66	
Date	17-Sep-12													
Location	Time	Depth (m)	Temp (oC)		DO (mg/L)		DO (%)		Turbidity (NTU)		pH		SS(mg/L)	
W1 - ebb (impact)	13:30	0.60	28.5	29.1	6.01	5.9	78.4	77.4	11	10.9	6.8	6.8	5	5.0
			29.6		5.82		76.4		10.7		6.8		5	
W1- flood (impact)	17:00	0.40	30	30.2	6.45	6.1	84	81.7	5.04	4.8	6.8	6.8	7	7.0
			30.4		5.84		79.3		4.51		6.8		7	
W2 (Impact)	14:30	<1	30.1	30.1	6.67	6.7	89	89.0	4.1	4.1	7.65	7.7	6.4	6.4
			30.1		6.67		89		4.1		7.65		6.4	
W3 (control)	10:55	0.20	29	29.7	7.35	7.3	97.2	96.1	2.74	2.7	7.8	7.9	<2	2.0
			30.3		7.15		95		2.73		7.9		<2	
W4 (impact)	11:10	0.30	29	29.8	7.8	7.7	103.4	102.2	3.08	3.1	8.6	8.6	<2	2.0
			30.6		7.57		101		3.09		8.6		<2	
Date	19-Sep-12													
Location	Time	Depth (m)	Temp (oC)		DO (mg/L)		DO (%)		Turbidity (NTU)		pH		SS(mg/L)	
W1 - ebb (impact)	14:25	0.60	29.5	29.0	6.46	6.1	84.3	79.6	1.77	1.8	7.5	7.5	<2	2.0
			28.5		5.72		74.8		1.9		7.5		<2	
W1- flood (impact)	9:15	0.20	28.5	28.9	7.17	7.0	94.3	91.2	1.48	1.4	7.6	7.6	2	2.0
			29.3		6.76		88.1		1.39		7.6		2	
W2 (Impact)	15:30	<1	28.3	28.3	7.38	7.4	92	92.0	2.1	2.1	7.49	7.5	5.2	5.2
			28.3		7.38		92		2.1		7.49		5.2	
W3 (control)	10:10	1.00	28.5	28.8	7.84	7.6	101.3	97.9	1.22	1.3	8	8.1	<2	2.0
			29.1		7.36		94.4		1.45		8.1		<2	
W4 (impact)	10:20	2.00	27.5	28.1	5.84	5.8	75.1	74.9	1.35	1.3	7.7	7.7	3	3.0
			28.7		5.81		74.6		1.28		7.6		3	
Date	21-Sep-12													
Location	Time	Depth (m)	Temp (oC)		DO (mg/L)		DO (%)		Turbidity (NTU)		pH		SS(mg/L)	
W1 - ebb (impact)	16:50	0.60	26.5	26.8	7.05	7.0	86.6	87.3	88.1	86.3	7.3	7.3	59	59.0
			27		7		88		84.4		7.2		59	
W1- flood (impact)	10:20	0.30	25.5	26.4	6.56	6.4	83.6	81.1	30.5	31.5	6.8	6.8	38	38.0
			27.3		6.28		78.6		32.5		6.8		38	
W2 (Impact)	16:00	<1	29	29.0	7.62	7.6	97	97.0	3.1	3.1	7.53	7.5	3.4	3.4
			29		7.62		97		3.1		7.53		3.4	
W3 (control)	10:00	0.20	26.5	27.0	7.75	7.8	104.3	101.4	15.2	14.9	7.5	7.6	8	8.0
			27.4		7.77		98.5		14.6		7.6		8	
W4 (impact)	10:10	0.30	27.5	27.0	7.43	7.4	93.9	93.0	17.5	17.8	7.4	7.4	15	15.0
			26.5		7.27		92		18		7.4		15	
Date	24-Sep-12													
Location	Time	Depth (m)	Temp (oC)		DO (mg/L)		DO (%)		Turbidity (NTU)		pH		SS(mg/L)	
W1 - ebb (impact)	9:00	0.50	27.4	27.0	7.22	7.2	83.3	82.9	37.5	37.8	6.9	6.9	31	31.0
			26.5		7.13		82.4		38		6.9		31	
W1- flood (impact)	15:30	0.30	27.3	26.9	6.37	6.3	77.5	76.3	36.3	35.6	6.9	6.9	22	22.0
			26.5		6.24		75.1		34.8		6.9		22	
W2 (Impact)	15:30	<1	28.3	28.3	7.16	7.2	87	87.0	59	59.0	6.94	6.9	16	16.0
			28.3		7.16		87		59		6.94		16	
W3 (control)	9:15	0.20	27.4	27.0	9.39	9.4	117.3	113.6	13.9	13.8	7.6	7.6	8	8.0
			26.5		9.31		109.8		13.6		7.6		8	
W4 (impact)	9:30	0.30	27.4	26.7	8.41	8.4	104.2	104.1	19.3	18.8	7.8	7.9	14	14.0
			26		8.32		103.9		18.3		7.9		14	
Date	26-Sep-12													
Location	Time	Depth (m)	Temp (oC)		DO (mg/L)		DO (%)		Turbidity (NTU)		pH		SS(mg/L)	
W1 - ebb (impact)	10:00	0.20	32.2	31.9	6.4	6.3	90.4	88.2	9.71	10.3	6.8	6.8	8	8.0
			31.5		6.13		86		10.9		6.8		8	
W1- flood (impact)	16:30	0.50	32.8	32.2	5.16	5.0	69.9	68.0	7.27	7.3	6.9	6.9	7	7.0
			31.5		4.77		66.1		7.34		6.9		7	
W2 (Impact)	10:50	<1	29.8	29.8	7.04	7.0	86	86.0	4.8	4.8	7.39	7.4	7	7.0
			29.8		7.04		86		4.8		7.39		7	
W3 (control)	10:15	0.20	32.5	32.0	5.6	5.6	77.3	77.0	194	192.0	8.2	8.2	179	179.0
			31.5		5.55		76.7		190		8.2		179	
W4 (impact)	10:25	0.30	31.9	31.2	5.32	4.9	73.6	67.2	171	171.5	7.9	7.9	159	159.0
			30.5		4.53		60.8		172		7.9		159	
Date	28-Sep-12													
Location	Time	Depth (m)	Temp (oC)		DO (mg/L)		DO (%)		Turbidity (NTU)		pH		SS(mg/L)	
W1 - ebb (impact)	11:00	0.30	30.5	31.3	5.39	5.3	75	72.7	5.8	5.5	6.5	6.5	10	10.0
			32		5.18		70.3		5.17		6.5		10	
W1- flood (impact)	16:02	0.50	30.5	31.1	5.51	5.4	75	73.2	6.29	5.8	6.5	6.5	16	16.0
			31.6		5.25		71.3		5.36		6.5		16	
W2 (Impact)	12:20	<1	29.6	29.6	5.95	6.0	85	85.0	1.8	1.8	7.84	7.8	4.4	4.4
			29.6		5.95		85		1.8		7.84		4.4	
W3 (control)	11:30	0.20	30	31.0	6.43	6.3	88.1	85.7	8.09	7.9	7.6	7.7	7	7.0
			31.9		6.09		83.3		7.63		7.7		7	
W4 (impact)	11:40	0.30	30.5	31.3	6.03	6.1	81.9	83.2	3.26	3.2	8.8	8.9	11	11.0
			32		6.12		84.5		3.16		8.9		11	

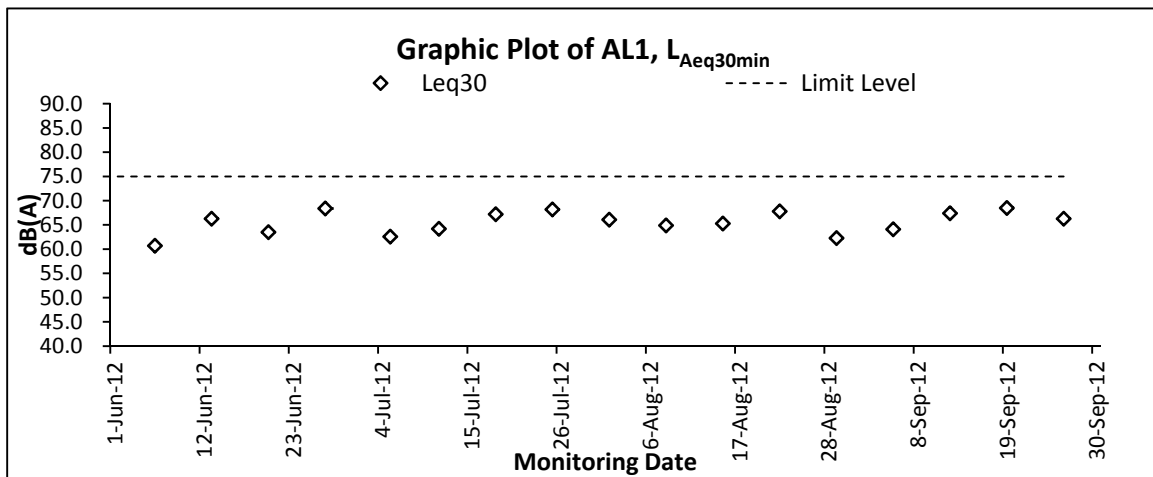
Appendix J

Graphical Plots of Impact Monitoring – Noise, Water Quality and Hydrological Characteristics

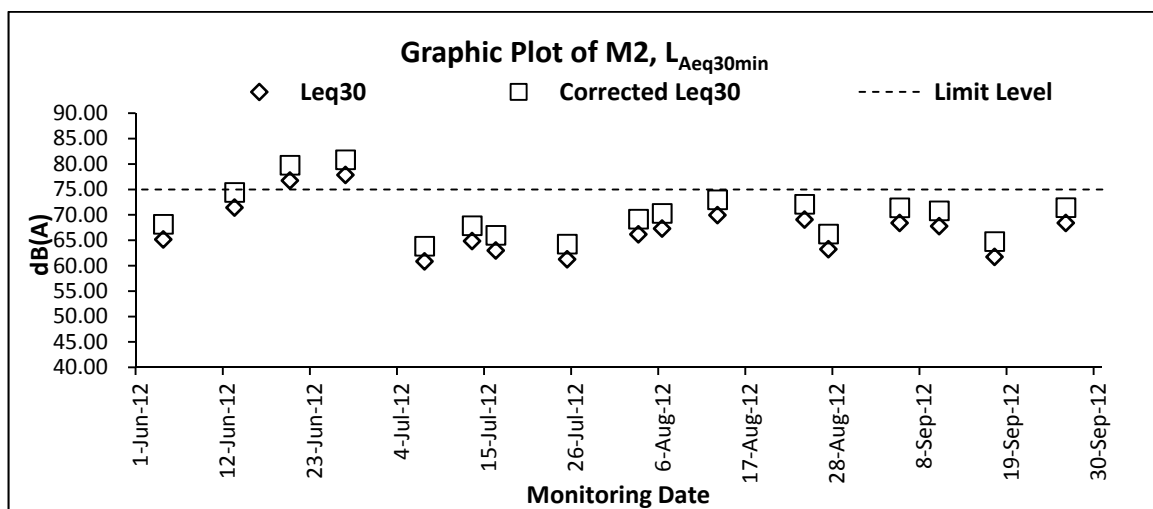
Graphic Plot – Construction Noise



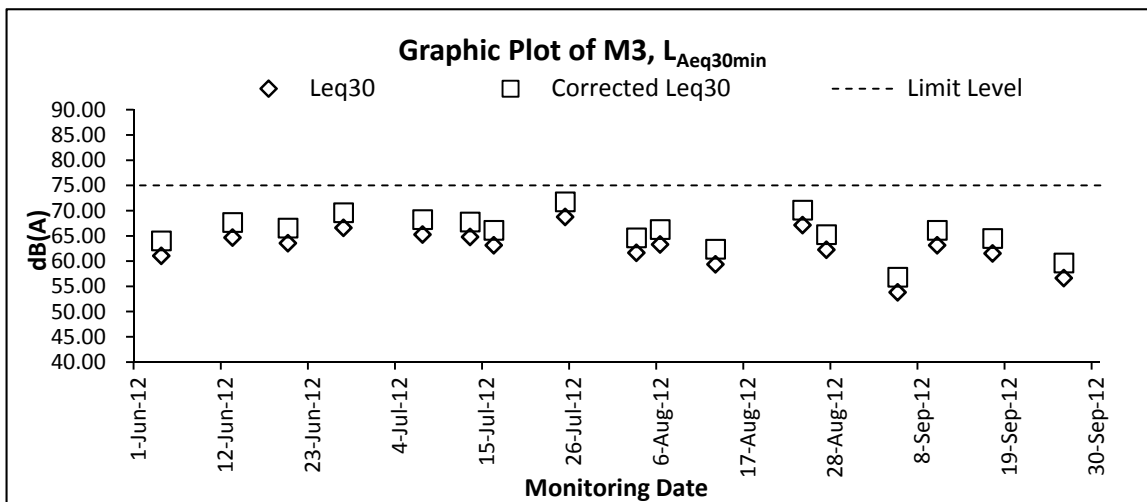
Remark: The monitoring is undertaken under façade situation. No façade correction is added according to acoustical principles and EPD guidelines.



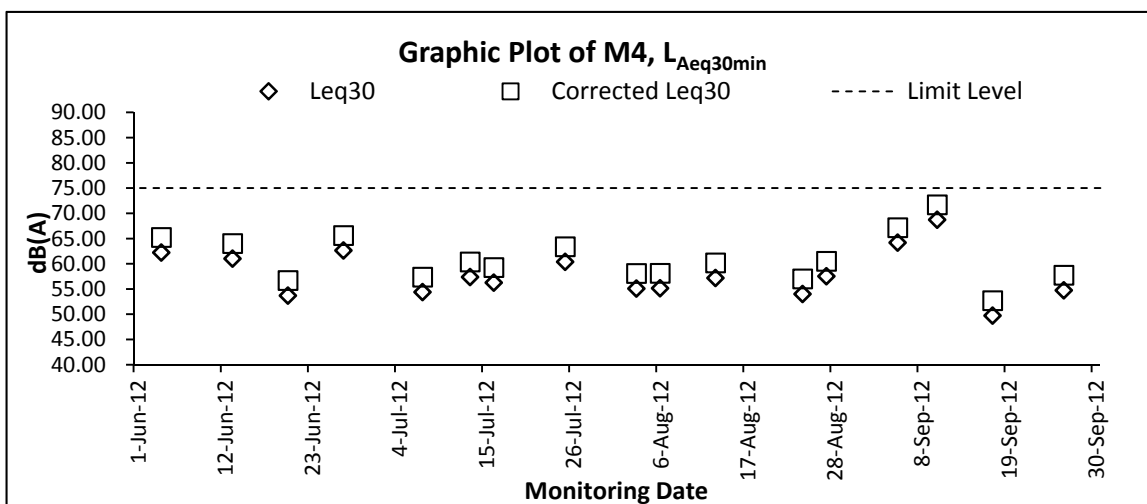
Remark: The monitoring is undertaken under façade situation. No façade correction is added according to acoustical principles and EPD guidelines.



Remark: The monitoring is undertaken under free field situation. A façade correction of +3 dB(A) has been added according to acoustical principles and EPD guidelines.

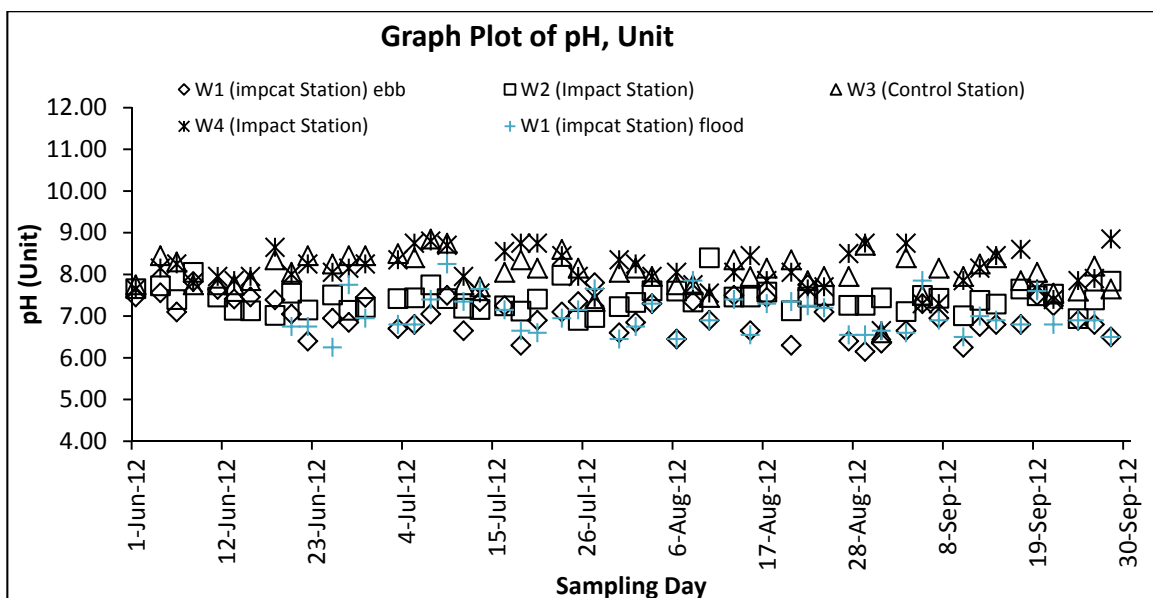
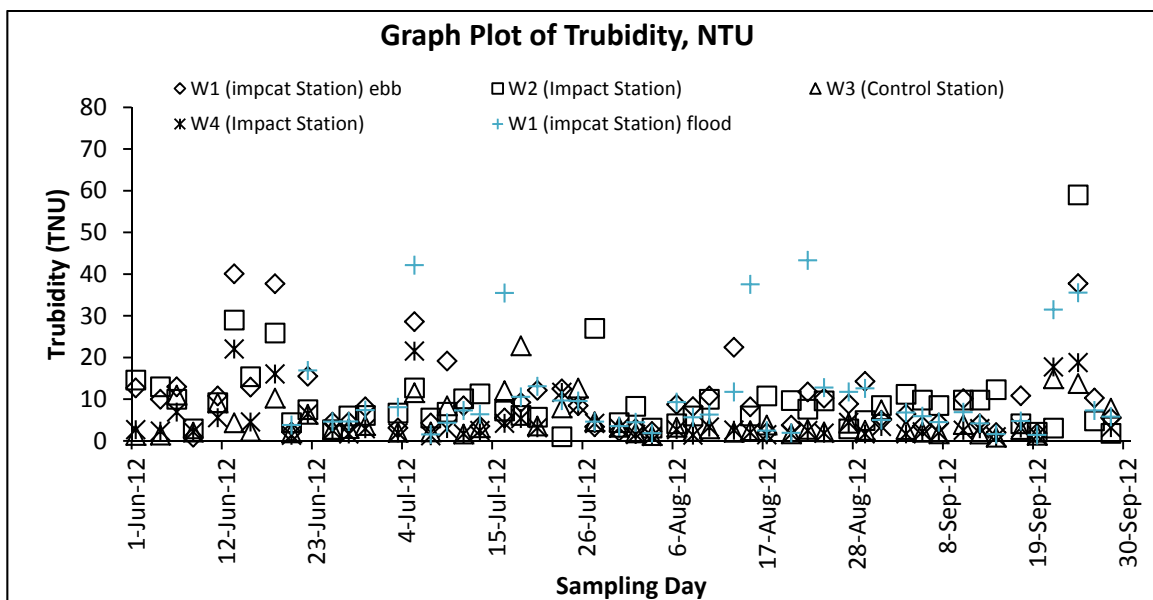
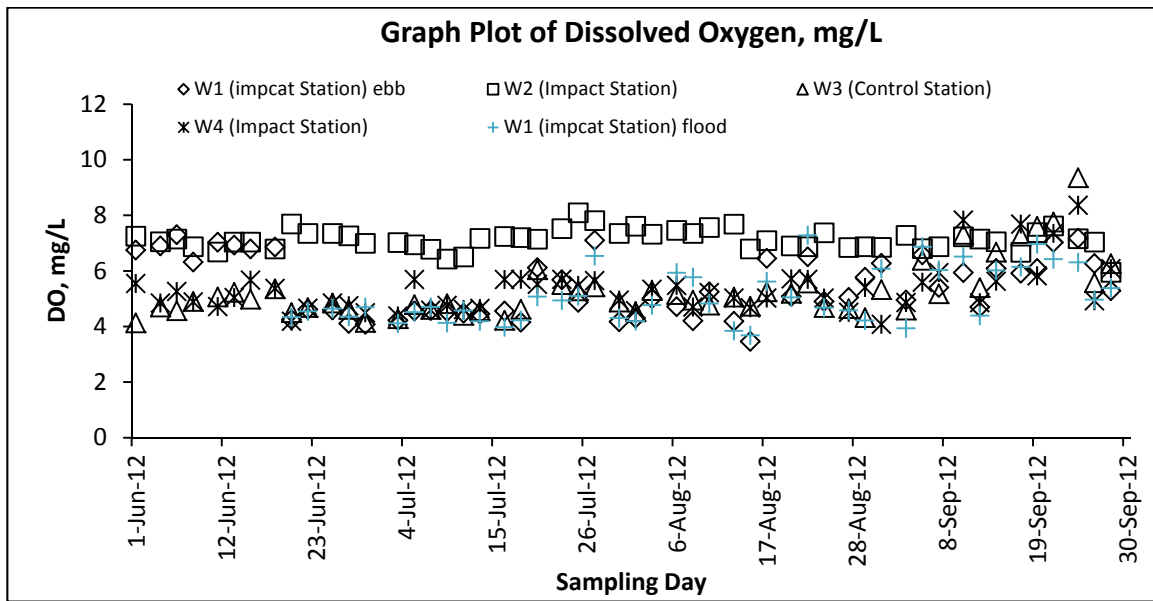


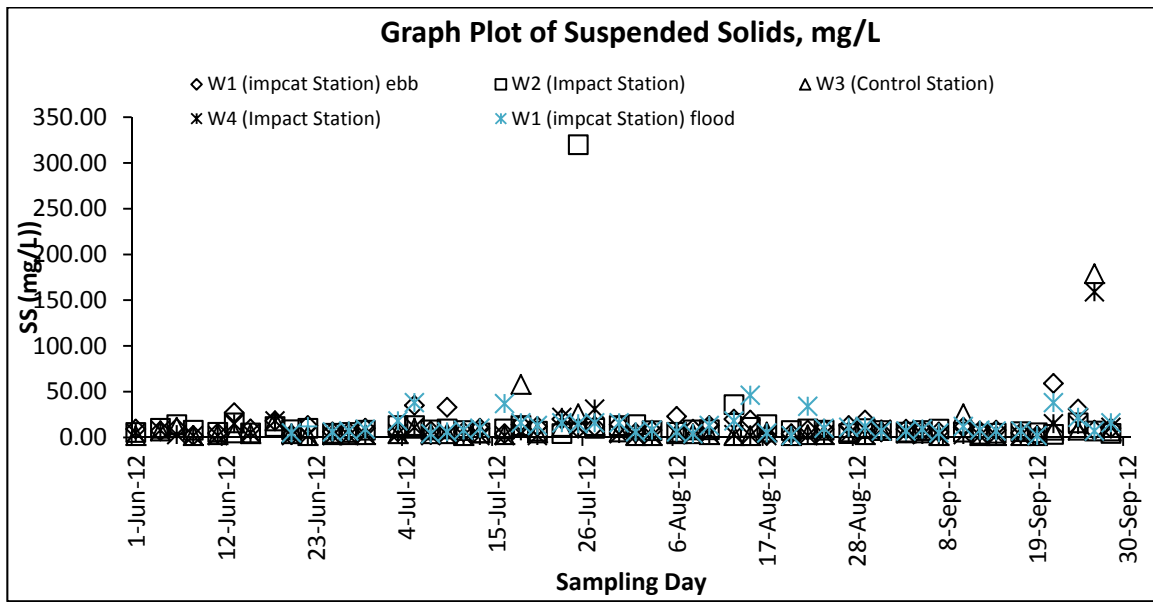
Remark: The monitoring is undertaken under free field situation. A façade correction of +3 dB(A) has been added according to acoustical principles and EPD guidelines



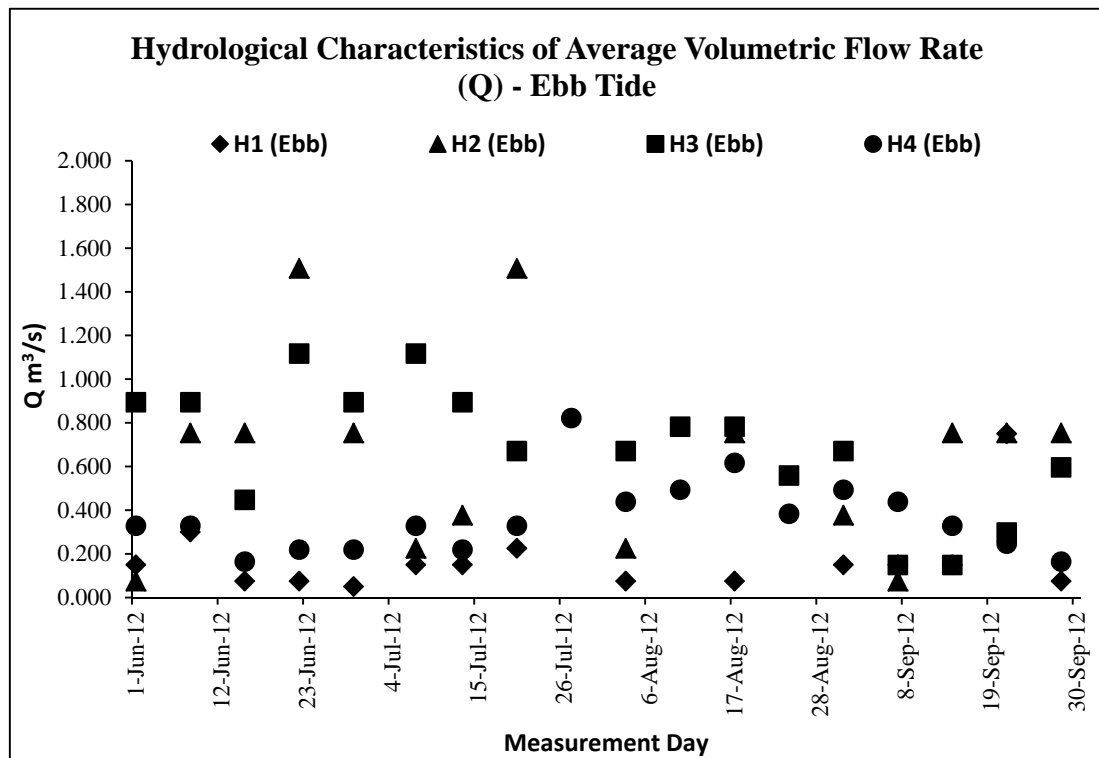
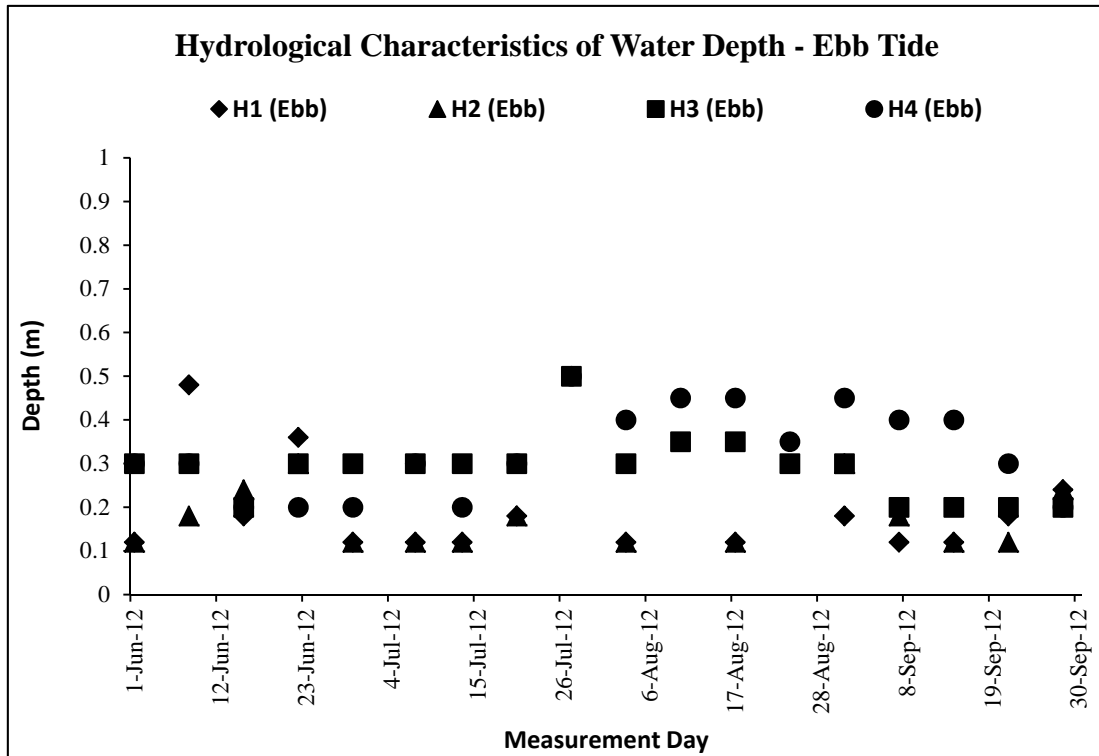
Remark: The monitoring is undertaken under free field situation. A façade correction of +3 dB(A) has been added according to acoustical principles and EPD guidelines

Graphic Plot – Water Quality

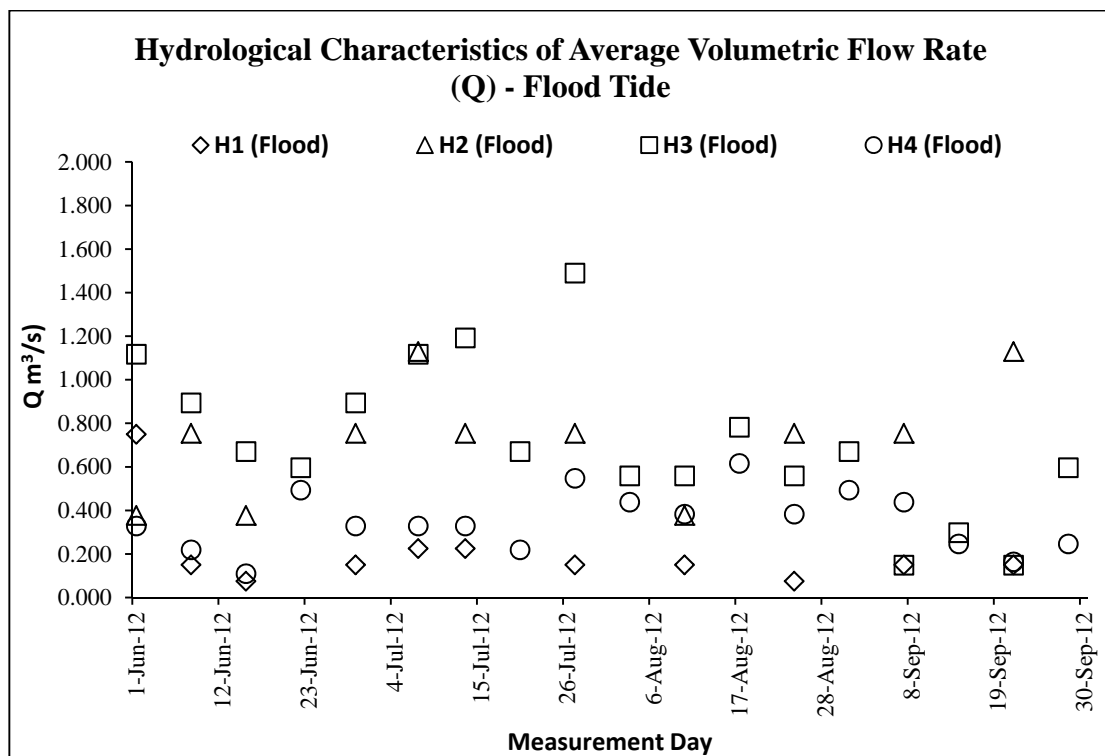
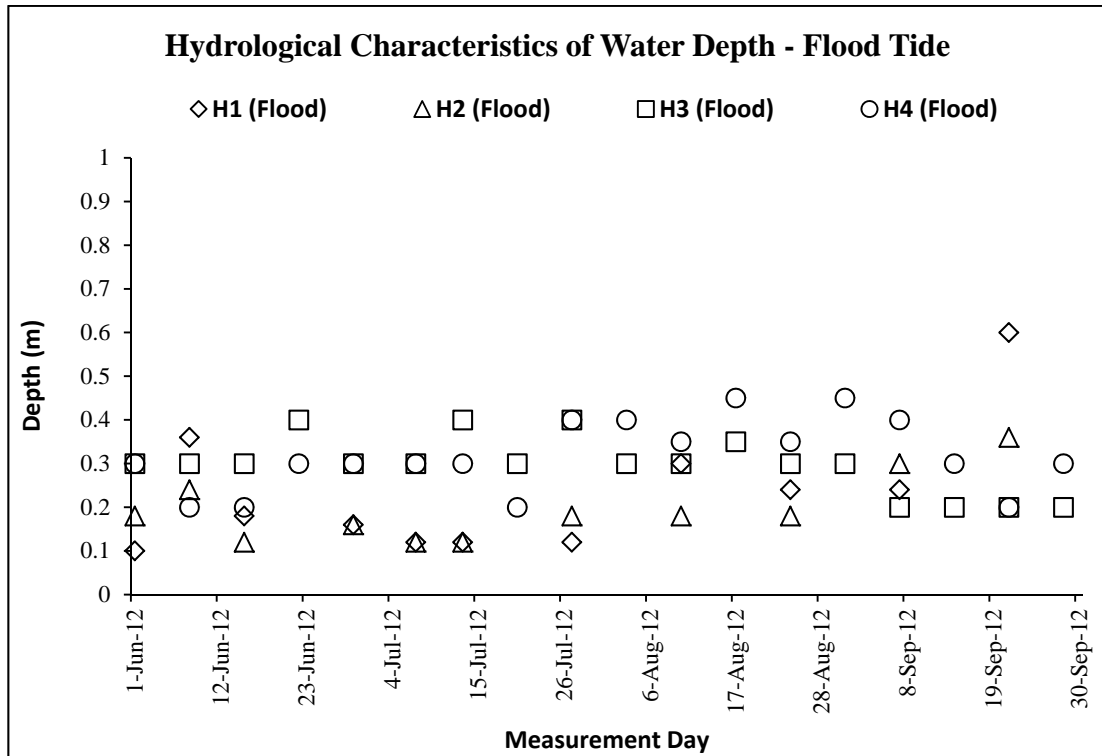




Graphic Plot – Hydrological Characteristics (Water Depth)



Graphic Plot – Hydrological Characteristics (Water Flow Rate)



Appendix K

Monthly Summary Waste Flow Table

Name of Department: DSD

Contract No.: DC/2010/02

Monthly Summary Waste Flow Table for 2011 to 2012 (Year)

Month	Actual Quantities of Inert C&D Materials Generated Monthly						Actual Quantities of C&D Wastes Generated Monthly				
	Total Quantity Generated	Hard Rock and Large Broken Concrete	Reused in the Contract	Reused in other Projects	Disposed as Public Fill	Imported Fill	Metals	Paper/ cardboard packaging	Plastics (see Note 3)	Chemical Waste	Others, e.g. general refuse
	(in '000m ³)	(in '000m ³)	(in '000m ³)	(in '000m ³)	(in '000m ³)	(in '000m ³)	(in '000 kg)	(in '000kg)	(in '000kg)	(in '000kg)	(in '000m ³)
Apr 2011	Nil	0	0	0	0	0	0	0	0	0	0
May 2011	Nil	0	0	0	0	0	0	0	0	0	0
June 2011	Nil	0	0	0	0	0	0	0	0	0	0
July 2011	Nil	0	0	0	0	0	0	0	0	0	0
Aug 2011	0.7855	0	0	0.7855	0	0	0	0	0	0	0
Sept 2011	Nil	0	0	0	0	0	0	0	0	0	0
Oct 2011	Nil	0	0	0	0	0	0	0	0	0	0.02
Nov 2011	Nil	0	0	0	0	0	0	0	0	0	0.045
Dec 2011	0.08	0	0	0	0.08	0	0	0	0	0	0
Jan 2012	Nil	0	0	0	0	0	0	0	0	0	0.01
Feb 2012	0.01	0	0	0	0.01	0	0	0	0	0	0.03
Mar 2012	0.405	0	0	0	0.405	0	0	0	0	0	0
Apr 2012	0.005	0	0	0	0.005	0	0	0	0	0	0
May 2012	0.165	0	0	0	0.165	0	0	0	0	0	0
June 2012	0.145	0	0	0	0.145	0	0	0	0	0	0.035
July 2012	0.005	0	0	0	0.005	0	0	0	0	0	0.005
Aug 2012	0.775	0	0	0	0.775	0	0	0	0	0	0
Sept 2012	0.21	0	0	0	0.21	0	0	0	0	0	0
Oct 2012											
Nov 2012											
Dec 2012											
Total	2.5855	0	0	0.7855	1.8	0	0	0	0	0	0.145

Forecast of Total Quantities of C&D Materials to be Generated from the Contract*										
Total Quantity Generated	Hard Rock and Large Broken Concrete	Reused in the Contract	Reused in other Projects	Disposed as Public Fill	Imported Fill	Metals	Paper/ cardboard packaging	Plastics (see Note 3)	Chemical Waste	Others, e.g. general refuse
(in '000m ³)	(in '000m ³)	(in '000m ³)	(in '000m ³)	(in '000m ³)	(in '000m ³)	(in '000 kg)	(in '000kg)	(in '000kg)	(in '000kg)	(in '000m ³)
23	1	10	0	10	2	5	2	1	1	3

Notes:

- (1) The performance targets are given in ETWB Technical Circular PS Clause 6(14).
- (2) The waste flow table shall also include C&D materials that are specified in the Contract to be imported for use at the Site.
- (3) Plastics refer to plastic bottles/containers, plastic sheets/foam from packaging material
- (4) The Contractor shall also submit the latest forecast of the total amount of C&D materials expected to be generated from the Works, together with a breakdown of the nature where the total amount of C&D materials expected to be generated from the Works is equal to or exceeding 50,000 m³. (ETWB Technical Circular PS Clause 5(4)(b) refers). [Delete Note (4) and the table above on the forecast, where inapplicable].

Summary Table for Work Processes or Activities Requiring Timber for Temporary Works

Contract No. : DC/2010/02

Contract Title : Drainage Improvement Works in Shuen Wan and Shek Wu Wai

Item No.	Description of Works Process or Activity [see note (a) below]	Justifications for Using Timber in Temporary Construction Works	Est. Quantities of Timber Used (m3)	Actual Quantities used (m3)	Remarks
1.	Formwork for concreting	Easy handle by manpower	1.35	1.3	
2.					
3.					
4.					
5.					
6.					
7.					
8.					
Total Estimated Quantity of Timber Used			1.35		

Notes:

- a. The Contractor shall list out all the work items requiring timber for use in temporary construction works. Several minor work items may be grouped into one for ease of updating.
- b. The summary table shall be submitted to the *Architect/Engineer's Representative monthly together with the Waste Flow Table for review and monitoring in accordance with the ETWB Technical Circular 19/2005 PS sub-clause 5(5) in Appendix C.

Appendix L

Inspection and Auditing Checklist

Environmental Site Inspection Checklist

Project: DSD Contract No. DC/2010/02
Drainage Improvement in Shuen Wan and Shek Wu Wai
Inspection: Tung Tsz Road, Shuen Wan
Date: 5 September 2012
Time: 11:00

Inspected by _____
IEC/IEC's Representative: _____
RE/RE's Representative: Lau Siu Chuen
ETL/ ET's Representative: Tony Wong
EO/EO's Representative: Chan Hiu Shan
Contractor's Representative: Chan Hiu Shan

Checklist No. DC1002-05092012

PART A:

GENERAL INFORMATION

Environmental Permit No.

Weather: Sunny Fine Cloudy Rainy Calm **EP-303/2008**
 Temperature: °C
 Humidity: High Moderate Low N/A
 Wind: Strong Breeze Light

Area Inspected

1. Bay 36 - 54
- 2.
- 3.

PART B:

SITE AUDIT

Note: Not Obs.: Not Observed; Yes: Compliance; No: Non-Compliance; Follow Up: Observations requiring follow-Up actions N/A: Not Applicable	Not Obs.	Yes	No	Follow Up	N/A	Photo/Remarks
--	-----------------	------------	-----------	------------------	------------	----------------------

Section 1: Water Quality

		Not Obs.	Yes	No	Follow Up	N/A	
1.01	Is an effluent discharge license obtained for the Project?	<input type="checkbox"/>	<input checked="" type="checkbox"/>	<input type="checkbox"/>	<input type="checkbox"/>	<input type="checkbox"/>	
1.02	Is the effluent discharged in accordance with the discharge licence?	<input type="checkbox"/>	<input checked="" type="checkbox"/>	<input type="checkbox"/>	<input type="checkbox"/>	<input type="checkbox"/>	
1.03	Is the discharge of turbid water avoided?	<input type="checkbox"/>	<input checked="" type="checkbox"/>	<input type="checkbox"/>	<input type="checkbox"/>	<input type="checkbox"/>	
1.04	Are there proper desilting facilities in the drainage systems to reduce SS levels in effluent?	<input type="checkbox"/>	<input checked="" type="checkbox"/>	<input type="checkbox"/>	<input type="checkbox"/>	<input type="checkbox"/>	
1.05	Are there channels, sandbags or bunds to direct surface run-off to sedimentation tanks?	<input type="checkbox"/>	<input type="checkbox"/>	<input type="checkbox"/>	<input checked="" type="checkbox"/>	<input type="checkbox"/>	Photo 1
1.06	Are there any perimeter channels provided at site boundaries to intercept storm runoff from crossing the site?	<input checked="" type="checkbox"/>	<input type="checkbox"/>	<input type="checkbox"/>	<input type="checkbox"/>	<input type="checkbox"/>	
1.07	Is drainage system well maintained?	<input type="checkbox"/>	<input checked="" type="checkbox"/>	<input type="checkbox"/>	<input type="checkbox"/>	<input type="checkbox"/>	
1.08	As excavation proceeds, are temporary access roads protected by crushed stone or gravel?	<input checked="" type="checkbox"/>	<input type="checkbox"/>	<input type="checkbox"/>	<input type="checkbox"/>	<input type="checkbox"/>	
1.09	Are temporary exposed slopes properly covered?	<input type="checkbox"/>	<input checked="" type="checkbox"/>	<input type="checkbox"/>	<input type="checkbox"/>	<input type="checkbox"/>	
1.10	Are earthworks final surfaces well compacted or protected?	<input type="checkbox"/>	<input checked="" type="checkbox"/>	<input type="checkbox"/>	<input type="checkbox"/>	<input type="checkbox"/>	
1.11	Are manholes adequately covered or temporarily sealed?	<input type="checkbox"/>	<input checked="" type="checkbox"/>	<input type="checkbox"/>	<input type="checkbox"/>	<input type="checkbox"/>	
1.12	Are there any procedures and equipment for rainstorm protection?	<input checked="" type="checkbox"/>	<input type="checkbox"/>	<input type="checkbox"/>	<input type="checkbox"/>	<input type="checkbox"/>	
1.13	Are wheel washing facilities well maintained?	<input type="checkbox"/>	<input checked="" type="checkbox"/>	<input type="checkbox"/>	<input type="checkbox"/>	<input type="checkbox"/>	
1.14	Is runoff from wheel washing facilities avoided?	<input type="checkbox"/>	<input checked="" type="checkbox"/>	<input type="checkbox"/>	<input type="checkbox"/>	<input type="checkbox"/>	
1.15	Are there toilets provided on site?	<input type="checkbox"/>	<input checked="" type="checkbox"/>	<input type="checkbox"/>	<input type="checkbox"/>	<input type="checkbox"/>	
1.16	Are toilets properly maintained?	<input checked="" type="checkbox"/>	<input type="checkbox"/>	<input type="checkbox"/>	<input type="checkbox"/>	<input type="checkbox"/>	
1.17	Are the vehicle and plant servicing areas paved and located within roofed areas?	<input checked="" type="checkbox"/>	<input type="checkbox"/>	<input type="checkbox"/>	<input type="checkbox"/>	<input type="checkbox"/>	
1.18	Is the oil leakage or spillage avoided?	<input checked="" type="checkbox"/>	<input type="checkbox"/>	<input type="checkbox"/>	<input type="checkbox"/>	<input type="checkbox"/>	
1.19	Are there any measures to prevent leaked oil from entering the drainage system?	<input checked="" type="checkbox"/>	<input type="checkbox"/>	<input type="checkbox"/>	<input type="checkbox"/>	<input type="checkbox"/>	
1.20	Are there any measures to collect spilt cement and concrete washings during concreting works?	<input checked="" type="checkbox"/>	<input type="checkbox"/>	<input type="checkbox"/>	<input type="checkbox"/>	<input type="checkbox"/>	
1.21	Are there any oil interceptors/grease traps in the drainage systems for vehicle and plant servicing areas, canteen kitchen, etc?	<input type="checkbox"/>	<input type="checkbox"/>	<input type="checkbox"/>	<input type="checkbox"/>	<input checked="" type="checkbox"/>	
1.22	Are the oil interceptors/grease traps maintained properly?	<input type="checkbox"/>	<input type="checkbox"/>	<input type="checkbox"/>	<input type="checkbox"/>	<input checked="" type="checkbox"/>	

Environmental Site Inspection Checklist

Note:	Not Obs.: Not Observed; Yes: Compliance; No: Non-Compliance; Follow Up: Observations requiring follow-Up actions N/A: Not Applicable	Not Obs.	Yes	No	Follow Up	N/A	Photo/Remarks
1.23	Is used bentonite recycled where appropriate?	<input checked="" type="checkbox"/>	<input type="checkbox"/>	<input type="checkbox"/>	<input type="checkbox"/>	<input type="checkbox"/>	
1.24	Designated settlement area for runoff/wheel wash waste is provide and located at the streambed with 1-2m deep, 12m long and around 50m ³ capacities for sedimentation.	<input type="checkbox"/>	<input type="checkbox"/>	<input type="checkbox"/>	<input type="checkbox"/>	<input checked="" type="checkbox"/>	
1.25	No excavation is undertaken in the settlement area.	<input checked="" type="checkbox"/>	<input type="checkbox"/>	<input type="checkbox"/>	<input type="checkbox"/>	<input type="checkbox"/>	
1.26	Concreting wastes water should be neutralized below the pH Action Levels before discharge.	<input checked="" type="checkbox"/>	<input type="checkbox"/>	<input type="checkbox"/>	<input type="checkbox"/>	<input type="checkbox"/>	
1.27	Mobile toilets should provide on site and located away the Wai Ha River course.	<input type="checkbox"/>	<input checked="" type="checkbox"/>	<input type="checkbox"/>	<input type="checkbox"/>	<input type="checkbox"/>	
1.25	License collector should be employed for handling the sewage of mobile toilet.	<input type="checkbox"/>	<input checked="" type="checkbox"/>	<input type="checkbox"/>	<input type="checkbox"/>	<input type="checkbox"/>	
Section 2: Air Quality							
2.01	Are there wheel washing facilities with high pressure jets provided at every vehicle exit point?	<input checked="" type="checkbox"/>	<input type="checkbox"/>	<input type="checkbox"/>	<input type="checkbox"/>	<input type="checkbox"/>	
2.02	Are vehicles washed to remove any dusty materials from their bodies and wheels before leaving construction sites?	<input type="checkbox"/>	<input checked="" type="checkbox"/>	<input type="checkbox"/>	<input type="checkbox"/>	<input type="checkbox"/>	
2.03	Are the excavated materials sprayed with water during handling?	<input checked="" type="checkbox"/>	<input type="checkbox"/>	<input type="checkbox"/>	<input type="checkbox"/>	<input type="checkbox"/>	
2.04	Are stockpiles of dusty materials sprayed with water, covered or placed in sheltered areas?	<input type="checkbox"/>	<input checked="" type="checkbox"/>	<input type="checkbox"/>	<input type="checkbox"/>	<input type="checkbox"/>	
2.05	Is the exposed earth properly treated within six months after the last construction activities?	<input checked="" type="checkbox"/>	<input type="checkbox"/>	<input type="checkbox"/>	<input type="checkbox"/>	<input type="checkbox"/>	
2.06	Are the access roads sprayed with water to maintain the entire road surface wet or paved?	<input type="checkbox"/>	<input checked="" type="checkbox"/>	<input type="checkbox"/>	<input type="checkbox"/>	<input type="checkbox"/>	
2.07	Is the surface where any drilling, cutting, polishing or breaking operation continuously sprayed with water?	<input type="checkbox"/>	<input type="checkbox"/>	<input type="checkbox"/>	<input type="checkbox"/>	<input checked="" type="checkbox"/>	
2.08	Is the load on vehicles covered entirely by clean impervious sheeting?	<input type="checkbox"/>	<input checked="" type="checkbox"/>	<input type="checkbox"/>	<input type="checkbox"/>	<input type="checkbox"/>	
2.09	Is the loading of materials to a level higher than the side and tail boards during transportation by vehicles avoided?	<input type="checkbox"/>	<input checked="" type="checkbox"/>	<input type="checkbox"/>	<input type="checkbox"/>	<input type="checkbox"/>	
2.10	Is the road leading to the construction site within 30m of the vehicle entrance kept clear of dusty materials?	<input type="checkbox"/>	<input checked="" type="checkbox"/>	<input type="checkbox"/>	<input type="checkbox"/>	<input type="checkbox"/>	
2.11	Is dark smoke emission from plant/equipment avoided?	<input checked="" type="checkbox"/>	<input type="checkbox"/>	<input type="checkbox"/>	<input type="checkbox"/>	<input type="checkbox"/>	
2.12	Are de-bagging, batching and mixing processes carried out in sheltered areas during the use of bagged cement?	<input type="checkbox"/>	<input type="checkbox"/>	<input type="checkbox"/>	<input type="checkbox"/>	<input checked="" type="checkbox"/>	
2.13	Are site vehicles travelling within the speed limit not more than 15km/hour?	<input type="checkbox"/>	<input checked="" type="checkbox"/>	<input type="checkbox"/>	<input type="checkbox"/>	<input type="checkbox"/>	
2.14	Are hoardings of not less than 2.4m high provided along the site boundary, which adjoins areas accessible to the public?	<input type="checkbox"/>	<input checked="" type="checkbox"/>	<input type="checkbox"/>	<input type="checkbox"/>	<input type="checkbox"/>	
2.15	Is open burning avoided?	<input checked="" type="checkbox"/>	<input type="checkbox"/>	<input type="checkbox"/>	<input type="checkbox"/>	<input type="checkbox"/>	
2.16	Excavated materials from the stream must remove form site on the same day. The materials shall be stored in covered impermeable skips awaiting removal from site.	<input type="checkbox"/>	<input type="checkbox"/>	<input type="checkbox"/>	<input type="checkbox"/>	<input checked="" type="checkbox"/>	
Section 3: Noise							
3.01	Are noisy equipment and activities positioned as far as practicable from the sensitive receivers?	<input type="checkbox"/>	<input checked="" type="checkbox"/>	<input type="checkbox"/>	<input type="checkbox"/>	<input type="checkbox"/>	
3.02	Is silenced equipment adopted?	<input type="checkbox"/>	<input checked="" type="checkbox"/>	<input type="checkbox"/>	<input type="checkbox"/>	<input type="checkbox"/>	
3.03	Is idle equipment turned off or throttled down?	<input type="checkbox"/>	<input checked="" type="checkbox"/>	<input type="checkbox"/>	<input type="checkbox"/>	<input type="checkbox"/>	
3.04	Are all plant and equipment well maintained and in good condition?	<input type="checkbox"/>	<input checked="" type="checkbox"/>	<input type="checkbox"/>	<input type="checkbox"/>	<input type="checkbox"/>	
3.05	Are noise barriers or enclosures provided at areas where construction activities cause noise impact on sensitive receivers?	<input checked="" type="checkbox"/>	<input type="checkbox"/>	<input type="checkbox"/>	<input type="checkbox"/>	<input type="checkbox"/>	
3.06	Are hand held breakers fitted with valid noise emission labels during operation?	<input checked="" type="checkbox"/>	<input type="checkbox"/>	<input type="checkbox"/>	<input type="checkbox"/>	<input type="checkbox"/>	
3.07	Are air compressors fitted with valid noise emission labels during operation?	<input checked="" type="checkbox"/>	<input type="checkbox"/>	<input type="checkbox"/>	<input type="checkbox"/>	<input type="checkbox"/>	
3.08	Are flaps and panels of mechanical equipment closed during operation?	<input checked="" type="checkbox"/>	<input type="checkbox"/>	<input type="checkbox"/>	<input type="checkbox"/>	<input type="checkbox"/>	
3.09	Are Construction Noise Permit(s) applied for percussive piling works?	<input type="checkbox"/>	<input type="checkbox"/>	<input type="checkbox"/>	<input type="checkbox"/>	<input checked="" type="checkbox"/>	

Environmental Site Inspection Checklist

Note:	Not Obs.: Not Observed; Yes: Compliance; No: Non-Compliance; Follow Up: Observations requiring follow-Up actions N/A: Not Applicable	Not Obs.	Yes	No	Follow Up	N/A	Photo/Remarks
3.10	Are Construction Noise Permit(s) applied for general construction works during restricted hours?	<input type="checkbox"/>	<input type="checkbox"/>	<input type="checkbox"/>	<input type="checkbox"/>	<input checked="" type="checkbox"/>	
3.11	Are valid Construction Noise Permit(s) posted at site entrances?	<input checked="" type="checkbox"/>	<input type="checkbox"/>	<input type="checkbox"/>	<input type="checkbox"/>	<input type="checkbox"/>	
3.12	Use of quiet plant had been used on site to minimise the construction noise impact to the surrounding residences/dwellings (Level 1 mitigation measures).	<input type="checkbox"/>	<input checked="" type="checkbox"/>	<input type="checkbox"/>	<input type="checkbox"/>	<input type="checkbox"/>	
3.13	Temporary/Moveable noise barrier or site hoarding are provide or erect at the site boundary to minimise the noise impact of the closest NSRs or stationary equipments shield by the noise barrier which cannot visible from NSRs (Level 2 mitigation measure)	<input checked="" type="checkbox"/>	<input type="checkbox"/>	<input type="checkbox"/>	<input type="checkbox"/>	<input type="checkbox"/>	
3.14	Temporary/Moveable noise barrier equal to or more than 3m height with 10kg/m2 are provide for noise mitigation measures (Level 2 mitigation measures).	<input checked="" type="checkbox"/>	<input type="checkbox"/>	<input type="checkbox"/>	<input type="checkbox"/>	<input type="checkbox"/>	
Section 4: Waste/Chemical Management							
4.01	Waste Management Plan had been submit to Engineer for approval.	<input type="checkbox"/>	<input checked="" type="checkbox"/>	<input type="checkbox"/>	<input type="checkbox"/>	<input type="checkbox"/>	
4.02	Are receptacles available for general refuse collection?	<input type="checkbox"/>	<input checked="" type="checkbox"/>	<input type="checkbox"/>	<input type="checkbox"/>	<input type="checkbox"/>	
4.03	Is general refuse sorting or recycling implemented?	<input checked="" type="checkbox"/>	<input type="checkbox"/>	<input type="checkbox"/>	<input type="checkbox"/>	<input type="checkbox"/>	
4.04	Is general refuse disposed of properly and regularly?	<input type="checkbox"/>	<input checked="" type="checkbox"/>	<input type="checkbox"/>	<input type="checkbox"/>	<input type="checkbox"/>	
4.05	Is the Contractor registered as a chemical waste producer?	<input type="checkbox"/>	<input checked="" type="checkbox"/>	<input type="checkbox"/>	<input type="checkbox"/>	<input type="checkbox"/>	
4.06	Are the chemical waste containers properly labelled?	<input type="checkbox"/>	<input checked="" type="checkbox"/>	<input type="checkbox"/>	<input type="checkbox"/>	<input type="checkbox"/>	
4.07	Are the chemical wastes stored in proper storage areas?	<input type="checkbox"/>	<input checked="" type="checkbox"/>	<input type="checkbox"/>	<input type="checkbox"/>	<input type="checkbox"/>	
4.08	Is the chemical waste storage area properly labelled?	<input type="checkbox"/>	<input checked="" type="checkbox"/>	<input type="checkbox"/>	<input type="checkbox"/>	<input type="checkbox"/>	
4.09	Is the chemical waste storage area used for storage of chemical waste only?	<input type="checkbox"/>	<input checked="" type="checkbox"/>	<input type="checkbox"/>	<input type="checkbox"/>	<input type="checkbox"/>	
4.10	Are incompatible chemical wastes stored in different areas?	<input type="checkbox"/>	<input checked="" type="checkbox"/>	<input type="checkbox"/>	<input type="checkbox"/>	<input type="checkbox"/>	
4.11	Are the chemical wastes disposed of by licensed collectors?	<input type="checkbox"/>	<input checked="" type="checkbox"/>	<input type="checkbox"/>	<input type="checkbox"/>	<input type="checkbox"/>	
4.12	Are trip tickets for chemical wastes disposal available for inspection?	<input type="checkbox"/>	<input checked="" type="checkbox"/>	<input type="checkbox"/>	<input type="checkbox"/>	<input type="checkbox"/>	
4.13	Are chemical/fuel storage areas bunded?	<input type="checkbox"/>	<input checked="" type="checkbox"/>	<input type="checkbox"/>	<input type="checkbox"/>	<input type="checkbox"/>	
4.14	Are designated areas identified for storage and sorting of construction wastes?	<input checked="" type="checkbox"/>	<input type="checkbox"/>	<input type="checkbox"/>	<input type="checkbox"/>	<input type="checkbox"/>	
4.15	Are construction wastes sorted (inert and non-inert) on site?	<input checked="" type="checkbox"/>	<input type="checkbox"/>	<input type="checkbox"/>	<input type="checkbox"/>	<input type="checkbox"/>	
4.16	Are construction wastes reused?	<input checked="" type="checkbox"/>	<input type="checkbox"/>	<input type="checkbox"/>	<input type="checkbox"/>	<input type="checkbox"/>	
4.17	Are construction wastes disposed of properly?	<input type="checkbox"/>	<input checked="" type="checkbox"/>	<input type="checkbox"/>	<input type="checkbox"/>	<input type="checkbox"/>	
4.18	Are site hoardings and signboards made of durable materials instead of timber?	<input type="checkbox"/>	<input checked="" type="checkbox"/>	<input type="checkbox"/>	<input type="checkbox"/>	<input type="checkbox"/>	
4.19	Is trip ticket system implemented for the disposal of construction wastes and records available for inspection?	<input type="checkbox"/>	<input checked="" type="checkbox"/>	<input type="checkbox"/>	<input type="checkbox"/>	<input type="checkbox"/>	
4.20	Are appropriate procedures followed if contaminated material exists?	<input type="checkbox"/>	<input type="checkbox"/>	<input type="checkbox"/>	<input type="checkbox"/>	<input checked="" type="checkbox"/>	
4.21	Is relevant license/ permit for disposal of construction waste or excavated materials available for inspection?	<input type="checkbox"/>	<input checked="" type="checkbox"/>	<input type="checkbox"/>	<input type="checkbox"/>	<input type="checkbox"/>	
4.22	Site cleanliness and appropriate waste management training had provided for the site workers.	<input type="checkbox"/>	<input checked="" type="checkbox"/>	<input type="checkbox"/>	<input type="checkbox"/>	<input type="checkbox"/>	
4.23	Contaminated sediments will managed according to WBTC No.12/2000 and EWTB TC(W) No. 34/2002.	<input type="checkbox"/>	<input type="checkbox"/>	<input type="checkbox"/>	<input type="checkbox"/>	<input checked="" type="checkbox"/>	
Section 5: Landscape & Visual							
5.01	Are retained and transplanted trees in health condition?	<input checked="" type="checkbox"/>	<input type="checkbox"/>	<input type="checkbox"/>	<input type="checkbox"/>	<input type="checkbox"/>	
5.02	Are retained and transplanted trees properly protected?	<input type="checkbox"/>	<input checked="" type="checkbox"/>	<input type="checkbox"/>	<input type="checkbox"/>	<input type="checkbox"/>	

Environmental Site Inspection Checklist

Note:	Not Obs.: Not Observed; Yes: Compliance; No: Non-Compliance; Follow Up: Observations requiring follow-Up actions N/A: Not Applicable	Not Obs.	Yes	No	Follow Up	N/A	Photo/Remarks
5.03	Are surgery works carried out for the damaged trees?	<input checked="" type="checkbox"/>	<input type="checkbox"/>	<input type="checkbox"/>	<input type="checkbox"/>	<input type="checkbox"/>	
5.04	Is damage to trees outside site boundary due to construction activities avoided?	<input checked="" type="checkbox"/>	<input type="checkbox"/>	<input type="checkbox"/>	<input type="checkbox"/>	<input type="checkbox"/>	
5.05	Is the night-time lighting controlled to minimize glare to sensitive receivers?	<input type="checkbox"/>	<input checked="" type="checkbox"/>	<input type="checkbox"/>	<input type="checkbox"/>	<input type="checkbox"/>	
Section 6: Ecology							
6.01	Gabion banks and base had been provide for channel linings and banks for typical sections of work area?	<input type="checkbox"/>	<input type="checkbox"/>	<input type="checkbox"/>	<input type="checkbox"/>	<input checked="" type="checkbox"/>	
6.02	Prevent site effluent/runoff discharge to the seasonal wetlands at Wai Ha River?	<input type="checkbox"/>	<input checked="" type="checkbox"/>	<input type="checkbox"/>	<input type="checkbox"/>	<input type="checkbox"/>	
6.03	Stockpiling or disposal of materials, and any dredging or construction activities at the seasonal wetlands at Wai Ha River are prohibited?	<input type="checkbox"/>	<input checked="" type="checkbox"/>	<input type="checkbox"/>	<input type="checkbox"/>	<input type="checkbox"/>	
Section 7: Others							
7.01	Are relevant Environmental Permits posted at all vehicle site entrances/exits?	<input type="checkbox"/>	<input checked="" type="checkbox"/>	<input type="checkbox"/>	<input type="checkbox"/>	<input type="checkbox"/>	

Remarks


Follow up of last Site Inspection (29-8-2012):

Nil.

Observations recorded in this Site Inspection (5-9-2012):



(photo 1)
Muddy runoff was observed at the site exit/ entrance, the Contractor is advised to erect sand bags at proper area to avoid muddy runoff divert to the drainage.

IEC's representative	RE's representative	ET's representative	EO's representative	Contractor's representative
_____	_____	 _____	_____	_____
(_____)	(_____)	(Tony Wong)	(_____)	(_____)

Environmental Site Inspection Checklist

Project: DSD Contract No. DC/2010/02
Drainage Improvement in Shuen Wan and Shek Wu Wai

Inspection: Tung Tsz Road, Shuen Wan

Date: 13 September 2012

Time: 10:15

Inspected by _____
IEC/IEC's Representative: Max Lee

RE/RE's Representative: Lau Siu Chuen

ETL/ ET's Representative: Ben Tam

EO/EO's Representative: Chan Hiu Shan

Contractor's Representative: Chan Hiu Shan

Checklist No. DC1002-13092012

PART A:

GENERAL INFORMATION

Environmental Permit No.

Weather: Sunny Fine Cloudy Rainy Calm **EP-303/2008**

Temperature: °C

Humidity: High Moderate Low N/A

Wind: Strong Breeze Light

Area Inspected

1. Bay 36 - 54
- 2.
- 3.

PART B:

SITE AUDIT

Note: Not Obs.: Not Observed; Yes: Compliance; No: Non-Compliance; Follow Up: Observations requiring follow-Up actions N/A: Not Applicable	Not Obs.	Yes	No	Follow Up	N/A	Photo/Remarks
---	-----------------	------------	-----------	------------------	------------	----------------------

Section 1: Water Quality

		Not Obs.	Yes	No	Follow Up	N/A	Photo/Remarks
1.01	Is an effluent discharge license obtained for the Project?	<input type="checkbox"/>	<input checked="" type="checkbox"/>	<input type="checkbox"/>	<input type="checkbox"/>	<input type="checkbox"/>	
1.02	Is the effluent discharged in accordance with the discharge licence?	<input type="checkbox"/>	<input checked="" type="checkbox"/>	<input type="checkbox"/>	<input type="checkbox"/>	<input type="checkbox"/>	
1.03	Is the discharge of turbid water avoided?	<input type="checkbox"/>	<input checked="" type="checkbox"/>	<input type="checkbox"/>	<input type="checkbox"/>	<input type="checkbox"/>	
1.04	Are there proper desilting facilities in the drainage systems to reduce SS levels in effluent?	<input type="checkbox"/>	<input type="checkbox"/>	<input type="checkbox"/>	<input checked="" type="checkbox"/>	<input type="checkbox"/>	Photo 3 & 4
1.05	Are there channels, sandbags or bunds to direct surface run-off to sedimentation tanks?	<input type="checkbox"/>	<input type="checkbox"/>	<input type="checkbox"/>	<input checked="" type="checkbox"/>	<input type="checkbox"/>	Photo 1
1.06	Are there any perimeter channels provided at site boundaries to intercept storm runoff from crossing the site?	<input checked="" type="checkbox"/>	<input type="checkbox"/>	<input type="checkbox"/>	<input type="checkbox"/>	<input type="checkbox"/>	
1.07	Is drainage system well maintained?	<input type="checkbox"/>	<input checked="" type="checkbox"/>	<input type="checkbox"/>	<input type="checkbox"/>	<input type="checkbox"/>	
1.08	As excavation proceeds, are temporary access roads protected by crushed stone or gravel?	<input checked="" type="checkbox"/>	<input type="checkbox"/>	<input type="checkbox"/>	<input type="checkbox"/>	<input type="checkbox"/>	
1.09	Are temporary exposed slopes properly covered?	<input type="checkbox"/>	<input checked="" type="checkbox"/>	<input type="checkbox"/>	<input type="checkbox"/>	<input type="checkbox"/>	
1.10	Are earthworks final surfaces well compacted or protected?	<input type="checkbox"/>	<input checked="" type="checkbox"/>	<input type="checkbox"/>	<input type="checkbox"/>	<input type="checkbox"/>	
1.11	Are manholes adequately covered or temporarily sealed?	<input type="checkbox"/>	<input checked="" type="checkbox"/>	<input type="checkbox"/>	<input type="checkbox"/>	<input type="checkbox"/>	
1.12	Are there any procedures and equipment for rainstorm protection?	<input checked="" type="checkbox"/>	<input type="checkbox"/>	<input type="checkbox"/>	<input type="checkbox"/>	<input type="checkbox"/>	
1.13	Are wheel washing facilities well maintained?	<input type="checkbox"/>	<input checked="" type="checkbox"/>	<input type="checkbox"/>	<input type="checkbox"/>	<input type="checkbox"/>	
1.14	Is runoff from wheel washing facilities avoided?	<input type="checkbox"/>	<input checked="" type="checkbox"/>	<input type="checkbox"/>	<input type="checkbox"/>	<input type="checkbox"/>	
1.15	Are there toilets provided on site?	<input type="checkbox"/>	<input checked="" type="checkbox"/>	<input type="checkbox"/>	<input type="checkbox"/>	<input type="checkbox"/>	
1.16	Are toilets properly maintained?	<input checked="" type="checkbox"/>	<input type="checkbox"/>	<input type="checkbox"/>	<input type="checkbox"/>	<input type="checkbox"/>	
1.17	Are the vehicle and plant servicing areas paved and located within roofed areas?	<input checked="" type="checkbox"/>	<input type="checkbox"/>	<input type="checkbox"/>	<input type="checkbox"/>	<input type="checkbox"/>	
1.18	Is the oil leakage or spillage avoided?	<input checked="" type="checkbox"/>	<input type="checkbox"/>	<input type="checkbox"/>	<input type="checkbox"/>	<input type="checkbox"/>	
1.19	Are there any measures to prevent leaked oil from entering the drainage system?	<input checked="" type="checkbox"/>	<input type="checkbox"/>	<input type="checkbox"/>	<input type="checkbox"/>	<input type="checkbox"/>	
1.20	Are there any measures to collect spilt cement and concrete washings during concreting works?	<input checked="" type="checkbox"/>	<input type="checkbox"/>	<input type="checkbox"/>	<input type="checkbox"/>	<input type="checkbox"/>	
1.21	Are there any oil interceptors/grease traps in the drainage systems for vehicle and plant servicing areas, canteen kitchen, etc?	<input type="checkbox"/>	<input type="checkbox"/>	<input type="checkbox"/>	<input type="checkbox"/>	<input checked="" type="checkbox"/>	
1.22	Are the oil interceptors/grease traps maintained properly?	<input type="checkbox"/>	<input type="checkbox"/>	<input type="checkbox"/>	<input type="checkbox"/>	<input checked="" type="checkbox"/>	

Environmental Site Inspection Checklist

Note:	Not Obs.: Not Observed; Yes: Compliance; No: Non-Compliance; Follow Up: Observations requiring follow-Up actions N/A: Not Applicable	Not Obs.	Yes	No	Follow Up	N/A	Photo/ Remarks
1.23	Is used bentonite recycled where appropriate?	<input checked="" type="checkbox"/>	<input type="checkbox"/>	<input type="checkbox"/>	<input type="checkbox"/>	<input type="checkbox"/>	
1.24	Designated settlement area for runoff/wheel wash waste is provide and located at the streambed with 1-2m deep, 12m long and around 50m ³ capacities for sedimentation.	<input type="checkbox"/>	<input type="checkbox"/>	<input type="checkbox"/>	<input type="checkbox"/>	<input checked="" type="checkbox"/>	
1.25	No excavation is undertaken in the settlement area.	<input checked="" type="checkbox"/>	<input type="checkbox"/>	<input type="checkbox"/>	<input type="checkbox"/>	<input type="checkbox"/>	
1.26	Concreting wastes water should be neutralized below the pH Action Levels before discharge.	<input checked="" type="checkbox"/>	<input type="checkbox"/>	<input type="checkbox"/>	<input type="checkbox"/>	<input type="checkbox"/>	
1.27	Mobile toilets should provide on site and located away the Wai Ha River course.	<input type="checkbox"/>	<input checked="" type="checkbox"/>	<input type="checkbox"/>	<input type="checkbox"/>	<input type="checkbox"/>	
1.25	License collector should be employed for handling the sewage of mobile toilet.	<input type="checkbox"/>	<input checked="" type="checkbox"/>	<input type="checkbox"/>	<input type="checkbox"/>	<input type="checkbox"/>	
Section 2: Air Quality							
2.01	Are there wheel washing facilities with high pressure jets provided at every vehicle exit point?	<input checked="" type="checkbox"/>	<input type="checkbox"/>	<input type="checkbox"/>	<input type="checkbox"/>	<input type="checkbox"/>	
2.02	Are vehicles washed to remove any dusty materials from their bodies and wheels before leaving construction sites?	<input type="checkbox"/>	<input checked="" type="checkbox"/>	<input type="checkbox"/>	<input type="checkbox"/>	<input type="checkbox"/>	
2.03	Are the excavated materials sprayed with water during handling?	<input checked="" type="checkbox"/>	<input type="checkbox"/>	<input type="checkbox"/>	<input type="checkbox"/>	<input type="checkbox"/>	
2.04	Are stockpiles of dusty materials sprayed with water, covered or placed in sheltered areas?	<input type="checkbox"/>	<input checked="" type="checkbox"/>	<input type="checkbox"/>	<input type="checkbox"/>	<input type="checkbox"/>	
2.05	Is the exposed earth properly treated within six months after the last construction activities?	<input checked="" type="checkbox"/>	<input type="checkbox"/>	<input type="checkbox"/>	<input type="checkbox"/>	<input type="checkbox"/>	
2.06	Are the access roads sprayed with water to maintain the entire road surface wet or paved?	<input type="checkbox"/>	<input type="checkbox"/>	<input type="checkbox"/>	<input checked="" type="checkbox"/>	<input type="checkbox"/>	Photo 2
2.07	Is the surface where any drilling, cutting, polishing or breaking operation continuously sprayed with water?	<input type="checkbox"/>	<input type="checkbox"/>	<input type="checkbox"/>	<input type="checkbox"/>	<input checked="" type="checkbox"/>	
2.08	Is the load on vehicles covered entirely by clean impervious sheeting?	<input type="checkbox"/>	<input checked="" type="checkbox"/>	<input type="checkbox"/>	<input type="checkbox"/>	<input type="checkbox"/>	
2.09	Is the loading of materials to a level higher than the side and tail boards during transportation by vehicles avoided?	<input type="checkbox"/>	<input checked="" type="checkbox"/>	<input type="checkbox"/>	<input type="checkbox"/>	<input type="checkbox"/>	
2.10	Is the road leading to the construction site within 30m of the vehicle entrance kept clear of dusty materials?	<input type="checkbox"/>	<input checked="" type="checkbox"/>	<input type="checkbox"/>	<input type="checkbox"/>	<input type="checkbox"/>	
2.11	Is dark smoke emission from plant/equipment avoided?	<input checked="" type="checkbox"/>	<input type="checkbox"/>	<input type="checkbox"/>	<input type="checkbox"/>	<input type="checkbox"/>	
2.12	Are de-bagging, batching and mixing processes carried out in sheltered areas during the use of bagged cement?	<input type="checkbox"/>	<input type="checkbox"/>	<input type="checkbox"/>	<input type="checkbox"/>	<input checked="" type="checkbox"/>	
2.13	Are site vehicles travelling within the speed limit not more than 15km/hour?	<input type="checkbox"/>	<input checked="" type="checkbox"/>	<input type="checkbox"/>	<input type="checkbox"/>	<input type="checkbox"/>	
2.14	Are hoardings of not less than 2.4m high provided along the site boundary, which adjoins areas accessible to the public?	<input type="checkbox"/>	<input checked="" type="checkbox"/>	<input type="checkbox"/>	<input type="checkbox"/>	<input type="checkbox"/>	
2.15	Is open burning avoided?	<input checked="" type="checkbox"/>	<input type="checkbox"/>	<input type="checkbox"/>	<input type="checkbox"/>	<input type="checkbox"/>	
2.16	Excavated materials from the stream must remove form site on the same day. The materials shall be stored in covered impermeable skips awaiting removal from site.	<input type="checkbox"/>	<input type="checkbox"/>	<input type="checkbox"/>	<input type="checkbox"/>	<input checked="" type="checkbox"/>	
Section 3: Noise							
3.01	Are noisy equipment and activities positioned as far as practicable from the sensitive receivers?	<input type="checkbox"/>	<input checked="" type="checkbox"/>	<input type="checkbox"/>	<input type="checkbox"/>	<input type="checkbox"/>	
3.02	Is silenced equipment adopted?	<input type="checkbox"/>	<input checked="" type="checkbox"/>	<input type="checkbox"/>	<input type="checkbox"/>	<input type="checkbox"/>	
3.03	Is idle equipment turned off or throttled down?	<input type="checkbox"/>	<input checked="" type="checkbox"/>	<input type="checkbox"/>	<input type="checkbox"/>	<input type="checkbox"/>	
3.04	Are all plant and equipment well maintained and in good condition?	<input type="checkbox"/>	<input checked="" type="checkbox"/>	<input type="checkbox"/>	<input type="checkbox"/>	<input type="checkbox"/>	
3.05	Are noise barriers or enclosures provided at areas where construction activities cause noise impact on sensitive receivers?	<input checked="" type="checkbox"/>	<input type="checkbox"/>	<input type="checkbox"/>	<input type="checkbox"/>	<input type="checkbox"/>	
3.06	Are hand held breakers fitted with valid noise emission labels during operation?	<input checked="" type="checkbox"/>	<input type="checkbox"/>	<input type="checkbox"/>	<input type="checkbox"/>	<input type="checkbox"/>	
3.07	Are air compressors fitted with valid noise emission labels during operation?	<input checked="" type="checkbox"/>	<input type="checkbox"/>	<input type="checkbox"/>	<input type="checkbox"/>	<input type="checkbox"/>	
3.08	Are flaps and panels of mechanical equipment closed during operation?	<input checked="" type="checkbox"/>	<input type="checkbox"/>	<input type="checkbox"/>	<input type="checkbox"/>	<input type="checkbox"/>	
3.09	Are Construction Noise Permit(s) applied for percussive piling works?	<input type="checkbox"/>	<input type="checkbox"/>	<input type="checkbox"/>	<input type="checkbox"/>	<input checked="" type="checkbox"/>	

Environmental Site Inspection Checklist

Note:	Not Obs.: Not Observed; Yes: Compliance; No: Non-Compliance; Follow Up: Observations requiring follow-Up actions N/A: Not Applicable	Not Obs.	Yes	No	Follow Up	N/A	Photo/Remarks
3.10	Are Construction Noise Permit(s) applied for general construction works during restricted hours?	<input type="checkbox"/>	<input type="checkbox"/>	<input type="checkbox"/>	<input type="checkbox"/>	<input checked="" type="checkbox"/>	
3.11	Are valid Construction Noise Permit(s) posted at site entrances?	<input checked="" type="checkbox"/>	<input type="checkbox"/>	<input type="checkbox"/>	<input type="checkbox"/>	<input type="checkbox"/>	
3.12	Use of quiet plant had been used on site to minimise the construction noise impact to the surrounding residences/dwellings (Level 1 mitigation measures).	<input type="checkbox"/>	<input checked="" type="checkbox"/>	<input type="checkbox"/>	<input type="checkbox"/>	<input type="checkbox"/>	
3.13	Temporary/Moveable noise barrier or site hoarding are provide or erect at the site boundary to minimise the noise impact of the closest NSRs or stationary equipments shield by the noise barrier which cannot visible from NSRs (Level 2 mitigation measure)	<input checked="" type="checkbox"/>	<input type="checkbox"/>	<input type="checkbox"/>	<input type="checkbox"/>	<input type="checkbox"/>	
3.14	Temporary/Moveable noise barrier equal to or more than 3m height with 10kg/m2 are provide for noise mitigation measures (Level 2 mitigation measures).	<input checked="" type="checkbox"/>	<input type="checkbox"/>	<input type="checkbox"/>	<input type="checkbox"/>	<input type="checkbox"/>	
Section 4: Waste/Chemical Management							
4.01	Waste Management Plan had been submit to Engineer for approval.	<input type="checkbox"/>	<input checked="" type="checkbox"/>	<input type="checkbox"/>	<input type="checkbox"/>	<input type="checkbox"/>	
4.02	Are receptacles available for general refuse collection?	<input type="checkbox"/>	<input checked="" type="checkbox"/>	<input type="checkbox"/>	<input type="checkbox"/>	<input type="checkbox"/>	
4.03	Is general refuse sorting or recycling implemented?	<input checked="" type="checkbox"/>	<input type="checkbox"/>	<input type="checkbox"/>	<input type="checkbox"/>	<input type="checkbox"/>	
4.04	Is general refuse disposed of properly and regularly?	<input type="checkbox"/>	<input checked="" type="checkbox"/>	<input type="checkbox"/>	<input type="checkbox"/>	<input type="checkbox"/>	
4.05	Is the Contractor registered as a chemical waste producer?	<input type="checkbox"/>	<input checked="" type="checkbox"/>	<input type="checkbox"/>	<input type="checkbox"/>	<input type="checkbox"/>	
4.06	Are the chemical waste containers properly labelled?	<input type="checkbox"/>	<input checked="" type="checkbox"/>	<input type="checkbox"/>	<input type="checkbox"/>	<input type="checkbox"/>	
4.07	Are the chemical wastes stored in proper storage areas?	<input type="checkbox"/>	<input checked="" type="checkbox"/>	<input type="checkbox"/>	<input type="checkbox"/>	<input type="checkbox"/>	
4.08	Is the chemical waste storage area properly labelled?	<input type="checkbox"/>	<input checked="" type="checkbox"/>	<input type="checkbox"/>	<input type="checkbox"/>	<input type="checkbox"/>	
4.09	Is the chemical waste storage area used for storage of chemical waste only?	<input type="checkbox"/>	<input checked="" type="checkbox"/>	<input type="checkbox"/>	<input type="checkbox"/>	<input type="checkbox"/>	
4.10	Are incompatible chemical wastes stored in different areas?	<input type="checkbox"/>	<input checked="" type="checkbox"/>	<input type="checkbox"/>	<input type="checkbox"/>	<input type="checkbox"/>	
4.11	Are the chemical wastes disposed of by licensed collectors?	<input type="checkbox"/>	<input checked="" type="checkbox"/>	<input type="checkbox"/>	<input type="checkbox"/>	<input type="checkbox"/>	
4.12	Are trip tickets for chemical wastes disposal available for inspection?	<input type="checkbox"/>	<input checked="" type="checkbox"/>	<input type="checkbox"/>	<input type="checkbox"/>	<input type="checkbox"/>	
4.13	Are chemical/fuel storage areas bunded?	<input type="checkbox"/>	<input checked="" type="checkbox"/>	<input type="checkbox"/>	<input type="checkbox"/>	<input type="checkbox"/>	
4.14	Are designated areas identified for storage and sorting of construction wastes?	<input checked="" type="checkbox"/>	<input type="checkbox"/>	<input type="checkbox"/>	<input type="checkbox"/>	<input type="checkbox"/>	
4.15	Are construction wastes sorted (inert and non-inert) on site?	<input checked="" type="checkbox"/>	<input type="checkbox"/>	<input type="checkbox"/>	<input type="checkbox"/>	<input type="checkbox"/>	
4.16	Are construction wastes reused?	<input checked="" type="checkbox"/>	<input type="checkbox"/>	<input type="checkbox"/>	<input type="checkbox"/>	<input type="checkbox"/>	
4.17	Are construction wastes disposed of properly?	<input type="checkbox"/>	<input checked="" type="checkbox"/>	<input type="checkbox"/>	<input type="checkbox"/>	<input type="checkbox"/>	
4.18	Are site hoardings and signboards made of durable materials instead of timber?	<input type="checkbox"/>	<input checked="" type="checkbox"/>	<input type="checkbox"/>	<input type="checkbox"/>	<input type="checkbox"/>	
4.19	Is trip ticket system implemented for the disposal of construction wastes and records available for inspection?	<input type="checkbox"/>	<input checked="" type="checkbox"/>	<input type="checkbox"/>	<input type="checkbox"/>	<input type="checkbox"/>	
4.20	Are appropriate procedures followed if contaminated material exists?	<input type="checkbox"/>	<input type="checkbox"/>	<input type="checkbox"/>	<input type="checkbox"/>	<input checked="" type="checkbox"/>	
4.21	Is relevant license/ permit for disposal of construction waste or excavated materials available for inspection?	<input type="checkbox"/>	<input checked="" type="checkbox"/>	<input type="checkbox"/>	<input type="checkbox"/>	<input type="checkbox"/>	
4.22	Site cleanliness and appropriate waste management training had provided for the site workers.	<input type="checkbox"/>	<input checked="" type="checkbox"/>	<input type="checkbox"/>	<input type="checkbox"/>	<input type="checkbox"/>	
4.23	Contaminated sediments will managed according to WBTC No.12/2000 and EWTB TC(W) No. 34/2002.	<input type="checkbox"/>	<input type="checkbox"/>	<input type="checkbox"/>	<input type="checkbox"/>	<input checked="" type="checkbox"/>	
Section 5: Landscape & Visual							
5.01	Are retained and transplanted trees in health condition?	<input checked="" type="checkbox"/>	<input type="checkbox"/>	<input type="checkbox"/>	<input type="checkbox"/>	<input type="checkbox"/>	
5.02	Are retained and transplanted trees properly protected?	<input type="checkbox"/>	<input checked="" type="checkbox"/>	<input type="checkbox"/>	<input type="checkbox"/>	<input type="checkbox"/>	

Environmental Site Inspection Checklist

Note:	Not Obs.: Not Observed; Yes: Compliance; No: Non-Compliance; Follow Up: Observations requiring follow-Up actions N/A: Not Applicable	Not Obs.	Yes	No	Follow Up	N/A	Photo/Remarks
5.03	Are surgery works carried out for the damaged trees?	<input checked="" type="checkbox"/>	<input type="checkbox"/>	<input type="checkbox"/>	<input type="checkbox"/>	<input type="checkbox"/>	
5.04	Is damage to trees outside site boundary due to construction activities avoided?	<input checked="" type="checkbox"/>	<input type="checkbox"/>	<input type="checkbox"/>	<input type="checkbox"/>	<input type="checkbox"/>	
5.05	Is the night-time lighting controlled to minimize glare to sensitive receivers?	<input type="checkbox"/>	<input checked="" type="checkbox"/>	<input type="checkbox"/>	<input type="checkbox"/>	<input type="checkbox"/>	
Section 6: Ecology							
6.01	Gabion banks and base had been provide for channel linings and banks for typical sections of work area?	<input type="checkbox"/>	<input type="checkbox"/>	<input type="checkbox"/>	<input type="checkbox"/>	<input checked="" type="checkbox"/>	
6.02	Prevent site effluent/runoff discharge to the seasonal wetlands at Wai Ha River?	<input type="checkbox"/>	<input checked="" type="checkbox"/>	<input type="checkbox"/>	<input type="checkbox"/>	<input type="checkbox"/>	
6.03	Stockpiling or disposal of materials, and any dredging or construction activities at the seasonal wetlands at Wai Ha River are prohibited?	<input type="checkbox"/>	<input checked="" type="checkbox"/>	<input type="checkbox"/>	<input type="checkbox"/>	<input type="checkbox"/>	
Section 7: Others							
7.01	Are relevant Environmental Permits posted at all vehicle site entrances/exits?	<input type="checkbox"/>	<input checked="" type="checkbox"/>	<input type="checkbox"/>	<input type="checkbox"/>	<input type="checkbox"/>	

Remarks

Follow up of last Site Inspection (5-9-2012):



1. Muddy runoff was observed at the site exit/ entrance, the Contractor is advised to erect sand bags at proper area to avoid muddy runoff divert to the drainage. (On-going)

Observations recorded in this Site Inspection (13-9-2012):



2. Water spraying should be applied to the dry haul road to minimize dust generation.



3. Filter inside the de-silting channel was full of sediment was observed, the contractor was reminded to maintain the de-silting channel properly.

Environmental Site Inspection Checklist



4. The rock bund in the de-silting channel was broken by rainstorm; the Contractor was reminded to repair it regularly to ensure the de-silting channel functional properly.

IEC's representative

RE's representative


ET's representative

EO's representative

Contractor's representative

()

()


 (Ben Tam)

()

()

Environmental Site Inspection Checklist

Project: DSD Contract No. DC/2010/02
Drainage Improvement in Shuen Wan and Shek Wu Wai
Inspection: Tung Tsz Road, Shuen Wan
Date: 19 September 2012
Time: 11:00

Inspected by _____
IEC/IEC's Representative: _____
RE/RE's Representative: Lau Siu Chuen
ETL/ ET's Representative: Tony Wong
EO/EO's Representative: Chan Hiu Shan
Contractor's Representative: Chan Hiu Shan

Checklist No. DC1002-19092012

PART A:

GENERAL INFORMATION

Environmental Permit No.

Weather: Sunny Fine Cloudy Rainy Calm **EP-303/2008**
 Temperature: °C
 Humidity: High Moderate Low N/A
 Wind: Strong Breeze Light

Area Inspected

1. Bay 36 - 54
- 2.
- 3.

PART B:

SITE AUDIT

	Note: Not Obs.: Not Observed; Yes: Compliance; No: Non-Compliance; Follow Up: Observations requiring follow-up actions N/A: Not Applicable	Not Obs.	Yes	No	Follow Up	N/A	Photo/Remarks
Section 1: Water Quality							
1.01	Is an effluent discharge license obtained for the Project?	<input type="checkbox"/>	<input checked="" type="checkbox"/>	<input type="checkbox"/>	<input type="checkbox"/>	<input type="checkbox"/>	
1.02	Is the effluent discharged in accordance with the discharge licence?	<input type="checkbox"/>	<input checked="" type="checkbox"/>	<input type="checkbox"/>	<input type="checkbox"/>	<input type="checkbox"/>	
1.03	Is the discharge of turbid water avoided?	<input type="checkbox"/>	<input checked="" type="checkbox"/>	<input type="checkbox"/>	<input type="checkbox"/>	<input type="checkbox"/>	
1.04	Are there proper desilting facilities in the drainage systems to reduce SS levels in effluent?	<input type="checkbox"/>	<input checked="" type="checkbox"/>	<input type="checkbox"/>	<input type="checkbox"/>	<input type="checkbox"/>	
1.05	Are there channels, sandbags or bunds to direct surface run-off to sedimentation tanks?	<input type="checkbox"/>	<input checked="" type="checkbox"/>	<input type="checkbox"/>	<input type="checkbox"/>	<input type="checkbox"/>	
1.06	Are there any perimeter channels provided at site boundaries to intercept storm runoff from crossing the site?	<input checked="" type="checkbox"/>	<input type="checkbox"/>	<input type="checkbox"/>	<input type="checkbox"/>	<input type="checkbox"/>	
1.07	Is drainage system well maintained?	<input type="checkbox"/>	<input checked="" type="checkbox"/>	<input type="checkbox"/>	<input type="checkbox"/>	<input type="checkbox"/>	
1.08	As excavation proceeds, are temporary access roads protected by crushed stone or gravel?	<input checked="" type="checkbox"/>	<input type="checkbox"/>	<input type="checkbox"/>	<input type="checkbox"/>	<input type="checkbox"/>	
1.09	Are temporary exposed slopes properly covered?	<input type="checkbox"/>	<input checked="" type="checkbox"/>	<input type="checkbox"/>	<input type="checkbox"/>	<input type="checkbox"/>	
1.10	Are earthworks final surfaces well compacted or protected?	<input type="checkbox"/>	<input checked="" type="checkbox"/>	<input type="checkbox"/>	<input type="checkbox"/>	<input type="checkbox"/>	
1.11	Are manholes adequately covered or temporarily sealed?	<input type="checkbox"/>	<input checked="" type="checkbox"/>	<input type="checkbox"/>	<input type="checkbox"/>	<input type="checkbox"/>	
1.12	Are there any procedures and equipment for rainstorm protection?	<input checked="" type="checkbox"/>	<input type="checkbox"/>	<input type="checkbox"/>	<input type="checkbox"/>	<input type="checkbox"/>	
1.13	Are wheel washing facilities well maintained?	<input type="checkbox"/>	<input checked="" type="checkbox"/>	<input type="checkbox"/>	<input type="checkbox"/>	<input type="checkbox"/>	
1.14	Is runoff from wheel washing facilities avoided?	<input type="checkbox"/>	<input checked="" type="checkbox"/>	<input type="checkbox"/>	<input type="checkbox"/>	<input type="checkbox"/>	
1.15	Are there toilets provided on site?	<input type="checkbox"/>	<input checked="" type="checkbox"/>	<input type="checkbox"/>	<input type="checkbox"/>	<input type="checkbox"/>	
1.16	Are toilets properly maintained?	<input checked="" type="checkbox"/>	<input type="checkbox"/>	<input type="checkbox"/>	<input type="checkbox"/>	<input type="checkbox"/>	
1.17	Are the vehicle and plant servicing areas paved and located within roofed areas?	<input checked="" type="checkbox"/>	<input type="checkbox"/>	<input type="checkbox"/>	<input type="checkbox"/>	<input type="checkbox"/>	
1.18	Is the oil leakage or spillage avoided?	<input checked="" type="checkbox"/>	<input type="checkbox"/>	<input type="checkbox"/>	<input type="checkbox"/>	<input type="checkbox"/>	
1.19	Are there any measures to prevent leaked oil from entering the drainage system?	<input checked="" type="checkbox"/>	<input type="checkbox"/>	<input type="checkbox"/>	<input type="checkbox"/>	<input type="checkbox"/>	
1.20	Are there any measures to collect spilt cement and concrete washings during concreting works?	<input checked="" type="checkbox"/>	<input type="checkbox"/>	<input type="checkbox"/>	<input type="checkbox"/>	<input type="checkbox"/>	
1.21	Are there any oil interceptors/grease traps in the drainage systems for vehicle and plant servicing areas, canteen kitchen, etc?	<input type="checkbox"/>	<input type="checkbox"/>	<input type="checkbox"/>	<input type="checkbox"/>	<input checked="" type="checkbox"/>	
1.22	Are the oil interceptors/grease traps maintained properly?	<input type="checkbox"/>	<input type="checkbox"/>	<input type="checkbox"/>	<input type="checkbox"/>	<input checked="" type="checkbox"/>	

Environmental Site Inspection Checklist

Note:	Not Obs.: Not Observed; Yes: Compliance; No: Non-Compliance; Follow Up: Observations requiring follow-Up actions N/A: Not Applicable	Not Obs.	Yes	No	Follow Up	N/A	Photo/Remarks
1.23	Is used bentonite recycled where appropriate?	<input checked="" type="checkbox"/>	<input type="checkbox"/>	<input type="checkbox"/>	<input type="checkbox"/>	<input type="checkbox"/>	
1.24	Designated settlement area for runoff/wheel wash waste is provide and located at the streambed with 1-2m deep, 12m long and around 50m ³ capacities for sedimentation.	<input type="checkbox"/>	<input type="checkbox"/>	<input type="checkbox"/>	<input type="checkbox"/>	<input checked="" type="checkbox"/>	
1.25	No excavation is undertaken in the settlement area.	<input checked="" type="checkbox"/>	<input type="checkbox"/>	<input type="checkbox"/>	<input type="checkbox"/>	<input type="checkbox"/>	
1.26	Concreting wastes water should be neutralized below the pH Action Levels before discharge.	<input checked="" type="checkbox"/>	<input type="checkbox"/>	<input type="checkbox"/>	<input type="checkbox"/>	<input type="checkbox"/>	
1.27	Mobile toilets should provide on site and located away the Wai Ha River course.	<input type="checkbox"/>	<input checked="" type="checkbox"/>	<input type="checkbox"/>	<input type="checkbox"/>	<input type="checkbox"/>	
1.25	License collector should be employed for handling the sewage of mobile toilet.	<input type="checkbox"/>	<input checked="" type="checkbox"/>	<input type="checkbox"/>	<input type="checkbox"/>	<input type="checkbox"/>	
Section 2: Air Quality							
2.01	Are there wheel washing facilities with high pressure jets provided at every vehicle exit point?	<input checked="" type="checkbox"/>	<input type="checkbox"/>	<input type="checkbox"/>	<input type="checkbox"/>	<input type="checkbox"/>	
2.02	Are vehicles washed to remove any dusty materials from their bodies and wheels before leaving construction sites?	<input type="checkbox"/>	<input checked="" type="checkbox"/>	<input type="checkbox"/>	<input type="checkbox"/>	<input type="checkbox"/>	
2.03	Are the excavated materials sprayed with water during handling?	<input checked="" type="checkbox"/>	<input type="checkbox"/>	<input type="checkbox"/>	<input type="checkbox"/>	<input type="checkbox"/>	
2.04	Are stockpiles of dusty materials sprayed with water, covered or placed in sheltered areas?	<input type="checkbox"/>	<input checked="" type="checkbox"/>	<input type="checkbox"/>	<input type="checkbox"/>	<input type="checkbox"/>	
2.05	Is the exposed earth properly treated within six months after the last construction activities?	<input checked="" type="checkbox"/>	<input type="checkbox"/>	<input type="checkbox"/>	<input type="checkbox"/>	<input type="checkbox"/>	
2.06	Are the access roads sprayed with water to maintain the entire road surface wet or paved?	<input type="checkbox"/>	<input type="checkbox"/>	<input type="checkbox"/>	<input checked="" type="checkbox"/>	<input type="checkbox"/>	Obs.1
2.07	Is the surface where any drilling, cutting, polishing or breaking operation continuously sprayed with water?	<input type="checkbox"/>	<input type="checkbox"/>	<input type="checkbox"/>	<input type="checkbox"/>	<input checked="" type="checkbox"/>	
2.08	Is the load on vehicles covered entirely by clean impervious sheeting?	<input type="checkbox"/>	<input checked="" type="checkbox"/>	<input type="checkbox"/>	<input type="checkbox"/>	<input type="checkbox"/>	
2.09	Is the loading of materials to a level higher than the side and tail boards during transportation by vehicles avoided?	<input type="checkbox"/>	<input checked="" type="checkbox"/>	<input type="checkbox"/>	<input type="checkbox"/>	<input type="checkbox"/>	
2.10	Is the road leading to the construction site within 30m of the vehicle entrance kept clear of dusty materials?	<input type="checkbox"/>	<input checked="" type="checkbox"/>	<input type="checkbox"/>	<input type="checkbox"/>	<input type="checkbox"/>	
2.11	Is dark smoke emission from plant/equipment avoided?	<input checked="" type="checkbox"/>	<input type="checkbox"/>	<input type="checkbox"/>	<input type="checkbox"/>	<input type="checkbox"/>	
2.12	Are de-bagging, batching and mixing processes carried out in sheltered areas during the use of bagged cement?	<input type="checkbox"/>	<input type="checkbox"/>	<input type="checkbox"/>	<input type="checkbox"/>	<input checked="" type="checkbox"/>	
2.13	Are site vehicles travelling within the speed limit not more than 15km/hour?	<input type="checkbox"/>	<input checked="" type="checkbox"/>	<input type="checkbox"/>	<input type="checkbox"/>	<input type="checkbox"/>	
2.14	Are hoardings of not less than 2.4m high provided along the site boundary, which adjoins areas accessible to the public?	<input type="checkbox"/>	<input checked="" type="checkbox"/>	<input type="checkbox"/>	<input type="checkbox"/>	<input type="checkbox"/>	
2.15	Is open burning avoided?	<input checked="" type="checkbox"/>	<input type="checkbox"/>	<input type="checkbox"/>	<input type="checkbox"/>	<input type="checkbox"/>	
2.16	Excavated materials from the stream must remove form site on the same day. The materials shall be stored in covered impermeable skips awaiting removal from site.	<input type="checkbox"/>	<input type="checkbox"/>	<input type="checkbox"/>	<input type="checkbox"/>	<input checked="" type="checkbox"/>	
Section 3: Noise							
3.01	Are noisy equipment and activities positioned as far as practicable from the sensitive receivers?	<input type="checkbox"/>	<input checked="" type="checkbox"/>	<input type="checkbox"/>	<input type="checkbox"/>	<input type="checkbox"/>	
3.02	Is silenced equipment adopted?	<input type="checkbox"/>	<input checked="" type="checkbox"/>	<input type="checkbox"/>	<input type="checkbox"/>	<input type="checkbox"/>	
3.03	Is idle equipment turned off or throttled down?	<input type="checkbox"/>	<input checked="" type="checkbox"/>	<input type="checkbox"/>	<input type="checkbox"/>	<input type="checkbox"/>	
3.04	Are all plant and equipment well maintained and in good condition?	<input type="checkbox"/>	<input checked="" type="checkbox"/>	<input type="checkbox"/>	<input type="checkbox"/>	<input type="checkbox"/>	
3.05	Are noise barriers or enclosures provided at areas where construction activities cause noise impact on sensitive receivers?	<input checked="" type="checkbox"/>	<input type="checkbox"/>	<input type="checkbox"/>	<input type="checkbox"/>	<input type="checkbox"/>	
3.06	Are hand held breakers fitted with valid noise emission labels during operation?	<input checked="" type="checkbox"/>	<input type="checkbox"/>	<input type="checkbox"/>	<input type="checkbox"/>	<input type="checkbox"/>	
3.07	Are air compressors fitted with valid noise emission labels during operation?	<input checked="" type="checkbox"/>	<input type="checkbox"/>	<input type="checkbox"/>	<input type="checkbox"/>	<input type="checkbox"/>	
3.08	Are flaps and panels of mechanical equipment closed during operation?	<input checked="" type="checkbox"/>	<input type="checkbox"/>	<input type="checkbox"/>	<input type="checkbox"/>	<input type="checkbox"/>	
3.09	Are Construction Noise Permit(s) applied for percussive piling works?	<input type="checkbox"/>	<input type="checkbox"/>	<input type="checkbox"/>	<input type="checkbox"/>	<input checked="" type="checkbox"/>	

Environmental Site Inspection Checklist

Note:	Not Obs.: Not Observed; Yes: Compliance; No: Non-Compliance; Follow Up: Observations requiring follow-Up actions N/A: Not Applicable	Not Obs.	Yes	No	Follow Up	N/A	Photo/Remarks
3.10	Are Construction Noise Permit(s) applied for general construction works during restricted hours?	<input type="checkbox"/>	<input type="checkbox"/>	<input type="checkbox"/>	<input type="checkbox"/>	<input checked="" type="checkbox"/>	
3.11	Are valid Construction Noise Permit(s) posted at site entrances?	<input checked="" type="checkbox"/>	<input type="checkbox"/>	<input type="checkbox"/>	<input type="checkbox"/>	<input type="checkbox"/>	
3.12	Use of quiet plant had been used on site to minimise the construction noise impact to the surrounding residences/dwellings (Level 1 mitigation measures).	<input type="checkbox"/>	<input checked="" type="checkbox"/>	<input type="checkbox"/>	<input type="checkbox"/>	<input type="checkbox"/>	
3.13	Temporary/Moveable noise barrier or site hoarding are provide or erect at the site boundary to minimise the noise impact of the closest NSRs or stationary equipments shield by the noise barrier which cannot visible from NSRs (Level 2 mitigation measure)	<input checked="" type="checkbox"/>	<input type="checkbox"/>	<input type="checkbox"/>	<input type="checkbox"/>	<input type="checkbox"/>	
3.14	Temporary/Moveable noise barrier equal to or more than 3m height with 10kg/m2 are provide for noise mitigation measures (Level 2 mitigation measures).	<input checked="" type="checkbox"/>	<input type="checkbox"/>	<input type="checkbox"/>	<input type="checkbox"/>	<input type="checkbox"/>	
Section 4: Waste/Chemical Management							
4.01	Waste Management Plan had been submit to Engineer for approval.	<input type="checkbox"/>	<input checked="" type="checkbox"/>	<input type="checkbox"/>	<input type="checkbox"/>	<input type="checkbox"/>	
4.02	Are receptacles available for general refuse collection?	<input type="checkbox"/>	<input checked="" type="checkbox"/>	<input type="checkbox"/>	<input type="checkbox"/>	<input type="checkbox"/>	
4.03	Is general refuse sorting or recycling implemented?	<input checked="" type="checkbox"/>	<input type="checkbox"/>	<input type="checkbox"/>	<input type="checkbox"/>	<input type="checkbox"/>	
4.04	Is general refuse disposed of properly and regularly?	<input type="checkbox"/>	<input checked="" type="checkbox"/>	<input type="checkbox"/>	<input type="checkbox"/>	<input type="checkbox"/>	
4.05	Is the Contractor registered as a chemical waste producer?	<input type="checkbox"/>	<input checked="" type="checkbox"/>	<input type="checkbox"/>	<input type="checkbox"/>	<input type="checkbox"/>	
4.06	Are the chemical waste containers properly labelled?	<input type="checkbox"/>	<input checked="" type="checkbox"/>	<input type="checkbox"/>	<input type="checkbox"/>	<input type="checkbox"/>	
4.07	Are the chemical wastes stored in proper storage areas?	<input type="checkbox"/>	<input checked="" type="checkbox"/>	<input type="checkbox"/>	<input type="checkbox"/>	<input type="checkbox"/>	
4.08	Is the chemical waste storage area properly labelled?	<input type="checkbox"/>	<input checked="" type="checkbox"/>	<input type="checkbox"/>	<input type="checkbox"/>	<input type="checkbox"/>	
4.09	Is the chemical waste storage area used for storage of chemical waste only?	<input type="checkbox"/>	<input checked="" type="checkbox"/>	<input type="checkbox"/>	<input type="checkbox"/>	<input type="checkbox"/>	
4.10	Are incompatible chemical wastes stored in different areas?	<input type="checkbox"/>	<input checked="" type="checkbox"/>	<input type="checkbox"/>	<input type="checkbox"/>	<input type="checkbox"/>	
4.11	Are the chemical wastes disposed of by licensed collectors?	<input type="checkbox"/>	<input checked="" type="checkbox"/>	<input type="checkbox"/>	<input type="checkbox"/>	<input type="checkbox"/>	
4.12	Are trip tickets for chemical wastes disposal available for inspection?	<input type="checkbox"/>	<input checked="" type="checkbox"/>	<input type="checkbox"/>	<input type="checkbox"/>	<input type="checkbox"/>	
4.13	Are chemical/fuel storage areas bunded?	<input type="checkbox"/>	<input checked="" type="checkbox"/>	<input type="checkbox"/>	<input type="checkbox"/>	<input type="checkbox"/>	
4.14	Are designated areas identified for storage and sorting of construction wastes?	<input checked="" type="checkbox"/>	<input type="checkbox"/>	<input type="checkbox"/>	<input type="checkbox"/>	<input type="checkbox"/>	
4.15	Are construction wastes sorted (inert and non-inert) on site?	<input checked="" type="checkbox"/>	<input type="checkbox"/>	<input type="checkbox"/>	<input type="checkbox"/>	<input type="checkbox"/>	
4.16	Are construction wastes reused?	<input checked="" type="checkbox"/>	<input type="checkbox"/>	<input type="checkbox"/>	<input type="checkbox"/>	<input type="checkbox"/>	
4.17	Are construction wastes disposed of properly?	<input type="checkbox"/>	<input checked="" type="checkbox"/>	<input type="checkbox"/>	<input type="checkbox"/>	<input type="checkbox"/>	
4.18	Are site hoardings and signboards made of durable materials instead of timber?	<input type="checkbox"/>	<input checked="" type="checkbox"/>	<input type="checkbox"/>	<input type="checkbox"/>	<input type="checkbox"/>	
4.19	Is trip ticket system implemented for the disposal of construction wastes and records available for inspection?	<input type="checkbox"/>	<input checked="" type="checkbox"/>	<input type="checkbox"/>	<input type="checkbox"/>	<input type="checkbox"/>	
4.20	Are appropriate procedures followed if contaminated material exists?	<input type="checkbox"/>	<input type="checkbox"/>	<input type="checkbox"/>	<input type="checkbox"/>	<input checked="" type="checkbox"/>	
4.21	Is relevant license/ permit for disposal of construction waste or excavated materials available for inspection?	<input type="checkbox"/>	<input checked="" type="checkbox"/>	<input type="checkbox"/>	<input type="checkbox"/>	<input type="checkbox"/>	
4.22	Site cleanliness and appropriate waste management training had provided for the site workers.	<input type="checkbox"/>	<input checked="" type="checkbox"/>	<input type="checkbox"/>	<input type="checkbox"/>	<input type="checkbox"/>	
4.23	Contaminated sediments will managed according to WBTC No.12/2000 and EWTB TC(W) No. 34/2002.	<input type="checkbox"/>	<input type="checkbox"/>	<input type="checkbox"/>	<input type="checkbox"/>	<input checked="" type="checkbox"/>	
Section 5: Landscape & Visual							
5.01	Are retained and transplanted trees in health condition?	<input checked="" type="checkbox"/>	<input type="checkbox"/>	<input type="checkbox"/>	<input type="checkbox"/>	<input type="checkbox"/>	
5.02	Are retained and transplanted trees properly protected?	<input type="checkbox"/>	<input checked="" type="checkbox"/>	<input type="checkbox"/>	<input type="checkbox"/>	<input type="checkbox"/>	

Environmental Site Inspection Checklist

Note:	Not Obs.: Not Observed; Yes: Compliance; No: Non-Compliance; Follow Up: Observations requiring follow-Up actions N/A: Not Applicable	Not Obs.	Yes	No	Follow Up	N/A	Photo/Remarks
5.03	Are surgery works carried out for the damaged trees?	<input checked="" type="checkbox"/>	<input type="checkbox"/>	<input type="checkbox"/>	<input type="checkbox"/>	<input type="checkbox"/>	
5.04	Is damage to trees outside site boundary due to construction activities avoided?	<input checked="" type="checkbox"/>	<input type="checkbox"/>	<input type="checkbox"/>	<input type="checkbox"/>	<input type="checkbox"/>	
5.05	Is the night-time lighting controlled to minimize glare to sensitive receivers?	<input type="checkbox"/>	<input checked="" type="checkbox"/>	<input type="checkbox"/>	<input type="checkbox"/>	<input type="checkbox"/>	
Section 6: Ecology							
6.01	Gabion banks and base had been provide for channel linings and banks for typical sections of work area?	<input type="checkbox"/>	<input type="checkbox"/>	<input type="checkbox"/>	<input type="checkbox"/>	<input checked="" type="checkbox"/>	
6.02	Prevent site effluent/runoff discharge to the seasonal wetlands at Wai Ha River?	<input type="checkbox"/>	<input checked="" type="checkbox"/>	<input type="checkbox"/>	<input type="checkbox"/>	<input type="checkbox"/>	
6.03	Stockpiling or disposal of materials, and any dredging or construction activities at the seasonal wetlands at Wai Ha River are prohibited?	<input type="checkbox"/>	<input checked="" type="checkbox"/>	<input type="checkbox"/>	<input type="checkbox"/>	<input type="checkbox"/>	
Section 7: Others							
7.01	Are relevant Environmental Permits posted at all vehicle site entrances/exits?	<input type="checkbox"/>	<input checked="" type="checkbox"/>	<input type="checkbox"/>	<input type="checkbox"/>	<input type="checkbox"/>	

Remarks

Follow up of last Site Inspection (13-9-2012):



1. No muddy runoff was observed at the site exit/ entrance.



2. Watering was found to be applied on the dry haul road.



3. The rock bund in the de-silting channel has been repaired.



4. The de-silting channel was found to be cleaned.

Environmental Site Inspection Checklist

Observations recorded in this Site Inspection (19-9-2012):



Observation 1. Regular watering spraying should be applied at the site exit/ entrance.

IEC's representative

*RE's
representative*

ET's representative

*EO's
representative*

*Contractor's
representative*

()

()

(Tony Wong)

()

()

Environmental Site Inspection Checklist

Project: DSD Contract No. DC/2010/02
Drainage Improvement in Shuen Wan and Shek Wu Wai

Inspection: Tung Tsz Road, Shuen Wan

Date: 27 September 2012

Time: 11:00

Inspected by _____
IEC/IEC's Representative: _____
RE/RE's Representative: Lau Siu Chuen
ETL/ ET's Representative: Tony Wong
EO/EO's Representative: Chan Hiu Shan
Contractor's Representative: Chan Hiu Shan

Checklist No. DC1002-27092012

PART A:

GENERAL INFORMATION

Environmental Permit No.

Weather: Sunny Fine Cloudy Rainy Calm **EP-303/2008**

Temperature: °C

Humidity: High Moderate Low N/A

Wind: Strong Breeze Light

Area Inspected

1. Bay 36 - 54
- 2.
- 3.

PART B:

SITE AUDIT

Note: Not Obs.: Not Observed; Yes: Compliance; No: Non-Compliance; Follow Up: Observations requiring follow-Up actions N/A: Not Applicable	Not Obs.	Yes	No	Follow Up	N/A	Photo/Remarks
--	-----------------	------------	-----------	------------------	------------	----------------------

Section 1: Water Quality

		Not Obs.	Yes	No	Follow Up	N/A	Photo/Remarks
1.01	Is an effluent discharge license obtained for the Project?	<input type="checkbox"/>	<input checked="" type="checkbox"/>	<input type="checkbox"/>	<input type="checkbox"/>	<input type="checkbox"/>	
1.02	Is the effluent discharged in accordance with the discharge licence?	<input type="checkbox"/>	<input checked="" type="checkbox"/>	<input type="checkbox"/>	<input type="checkbox"/>	<input type="checkbox"/>	
1.03	Is the discharge of turbid water avoided?	<input type="checkbox"/>	<input checked="" type="checkbox"/>	<input type="checkbox"/>	<input type="checkbox"/>	<input type="checkbox"/>	
1.04	Are there proper desilting facilities in the drainage systems to reduce SS levels in effluent?	<input type="checkbox"/>	<input checked="" type="checkbox"/>	<input type="checkbox"/>	<input type="checkbox"/>	<input type="checkbox"/>	
1.05	Are there channels, sandbags or bunds to direct surface run-off to sedimentation tanks?	<input type="checkbox"/>	<input checked="" type="checkbox"/>	<input type="checkbox"/>	<input type="checkbox"/>	<input type="checkbox"/>	
1.06	Are there any perimeter channels provided at site boundaries to intercept storm runoff from crossing the site?	<input checked="" type="checkbox"/>	<input type="checkbox"/>	<input type="checkbox"/>	<input type="checkbox"/>	<input type="checkbox"/>	
1.07	Is drainage system well maintained?	<input type="checkbox"/>	<input checked="" type="checkbox"/>	<input type="checkbox"/>	<input type="checkbox"/>	<input type="checkbox"/>	
1.08	As excavation proceeds, are temporary access roads protected by crushed stone or gravel?	<input checked="" type="checkbox"/>	<input type="checkbox"/>	<input type="checkbox"/>	<input type="checkbox"/>	<input type="checkbox"/>	
1.09	Are temporary exposed slopes properly covered?	<input type="checkbox"/>	<input checked="" type="checkbox"/>	<input type="checkbox"/>	<input type="checkbox"/>	<input type="checkbox"/>	
1.10	Are earthworks final surfaces well compacted or protected?	<input type="checkbox"/>	<input checked="" type="checkbox"/>	<input type="checkbox"/>	<input type="checkbox"/>	<input type="checkbox"/>	
1.11	Are manholes adequately covered or temporarily sealed?	<input type="checkbox"/>	<input checked="" type="checkbox"/>	<input type="checkbox"/>	<input type="checkbox"/>	<input type="checkbox"/>	
1.12	Are there any procedures and equipment for rainstorm protection?	<input checked="" type="checkbox"/>	<input type="checkbox"/>	<input type="checkbox"/>	<input type="checkbox"/>	<input type="checkbox"/>	
1.13	Are wheel washing facilities well maintained?	<input type="checkbox"/>	<input checked="" type="checkbox"/>	<input type="checkbox"/>	<input type="checkbox"/>	<input type="checkbox"/>	
1.14	Is runoff from wheel washing facilities avoided?	<input type="checkbox"/>	<input checked="" type="checkbox"/>	<input type="checkbox"/>	<input type="checkbox"/>	<input type="checkbox"/>	
1.15	Are there toilets provided on site?	<input type="checkbox"/>	<input checked="" type="checkbox"/>	<input type="checkbox"/>	<input type="checkbox"/>	<input type="checkbox"/>	
1.16	Are toilets properly maintained?	<input checked="" type="checkbox"/>	<input type="checkbox"/>	<input type="checkbox"/>	<input type="checkbox"/>	<input type="checkbox"/>	
1.17	Are the vehicle and plant servicing areas paved and located within roofed areas?	<input checked="" type="checkbox"/>	<input type="checkbox"/>	<input type="checkbox"/>	<input type="checkbox"/>	<input type="checkbox"/>	
1.18	Is the oil leakage or spillage avoided?	<input checked="" type="checkbox"/>	<input type="checkbox"/>	<input type="checkbox"/>	<input type="checkbox"/>	<input type="checkbox"/>	
1.19	Are there any measures to prevent leaked oil from entering the drainage system?	<input checked="" type="checkbox"/>	<input type="checkbox"/>	<input type="checkbox"/>	<input type="checkbox"/>	<input type="checkbox"/>	
1.20	Are there any measures to collect spilt cement and concrete washings during concreting works?	<input checked="" type="checkbox"/>	<input type="checkbox"/>	<input type="checkbox"/>	<input type="checkbox"/>	<input type="checkbox"/>	
1.21	Are there any oil interceptors/grease traps in the drainage systems for vehicle and plant servicing areas, canteen kitchen, etc?	<input type="checkbox"/>	<input type="checkbox"/>	<input type="checkbox"/>	<input type="checkbox"/>	<input checked="" type="checkbox"/>	
1.22	Are the oil interceptors/grease traps maintained properly?	<input type="checkbox"/>	<input type="checkbox"/>	<input type="checkbox"/>	<input type="checkbox"/>	<input checked="" type="checkbox"/>	

Environmental Site Inspection Checklist

Note:	Not Obs.: Not Observed; Yes: Compliance; No: Non-Compliance; Follow Up: Observations requiring follow-Up actions N/A: Not Applicable	Not Obs.	Yes	No	Follow Up	N/A	Photo/Remarks
1.23	Is used bentonite recycled where appropriate?	<input checked="" type="checkbox"/>	<input type="checkbox"/>	<input type="checkbox"/>	<input type="checkbox"/>	<input type="checkbox"/>	
1.24	Designated settlement area for runoff/wheel wash waste is provide and located at the streambed with 1-2m deep, 12m long and around 50m ³ capacities for sedimentation.	<input type="checkbox"/>	<input type="checkbox"/>	<input type="checkbox"/>	<input type="checkbox"/>	<input checked="" type="checkbox"/>	
1.25	No excavation is undertaken in the settlement area.	<input checked="" type="checkbox"/>	<input type="checkbox"/>	<input type="checkbox"/>	<input type="checkbox"/>	<input type="checkbox"/>	
1.26	Concreting wastes water should be neutralized below the pH Action Levels before discharge.	<input checked="" type="checkbox"/>	<input type="checkbox"/>	<input type="checkbox"/>	<input type="checkbox"/>	<input type="checkbox"/>	
1.27	Mobile toilets should provide on site and located away the Wai Ha River course.	<input type="checkbox"/>	<input checked="" type="checkbox"/>	<input type="checkbox"/>	<input type="checkbox"/>	<input type="checkbox"/>	
1.25	License collector should be employed for handling the sewage of mobile toilet.	<input type="checkbox"/>	<input checked="" type="checkbox"/>	<input type="checkbox"/>	<input type="checkbox"/>	<input type="checkbox"/>	
Section 2: Air Quality							
2.01	Are there wheel washing facilities with high pressure jets provided at every vehicle exit point?	<input checked="" type="checkbox"/>	<input type="checkbox"/>	<input type="checkbox"/>	<input type="checkbox"/>	<input type="checkbox"/>	
2.02	Are vehicles washed to remove any dusty materials from their bodies and wheels before leaving construction sites?	<input type="checkbox"/>	<input checked="" type="checkbox"/>	<input type="checkbox"/>	<input type="checkbox"/>	<input type="checkbox"/>	
2.03	Are the excavated materials sprayed with water during handling?	<input checked="" type="checkbox"/>	<input type="checkbox"/>	<input type="checkbox"/>	<input type="checkbox"/>	<input type="checkbox"/>	
2.04	Are stockpiles of dusty materials sprayed with water, covered or placed in sheltered areas?	<input type="checkbox"/>	<input checked="" type="checkbox"/>	<input type="checkbox"/>	<input type="checkbox"/>	<input type="checkbox"/>	
2.05	Is the exposed earth properly treated within six months after the last construction activities?	<input checked="" type="checkbox"/>	<input type="checkbox"/>	<input type="checkbox"/>	<input type="checkbox"/>	<input type="checkbox"/>	
2.06	Are the access roads sprayed with water to maintain the entire road surface wet or paved?	<input type="checkbox"/>	<input checked="" type="checkbox"/>	<input type="checkbox"/>	<input type="checkbox"/>	<input type="checkbox"/>	
2.07	Is the surface where any drilling, cutting, polishing or breaking operation continuously sprayed with water?	<input type="checkbox"/>	<input type="checkbox"/>	<input type="checkbox"/>	<input type="checkbox"/>	<input checked="" type="checkbox"/>	
2.08	Is the load on vehicles covered entirely by clean impervious sheeting?	<input type="checkbox"/>	<input checked="" type="checkbox"/>	<input type="checkbox"/>	<input type="checkbox"/>	<input type="checkbox"/>	
2.09	Is the loading of materials to a level higher than the side and tail boards during transportation by vehicles avoided?	<input type="checkbox"/>	<input checked="" type="checkbox"/>	<input type="checkbox"/>	<input type="checkbox"/>	<input type="checkbox"/>	
2.10	Is the road leading to the construction site within 30m of the vehicle entrance kept clear of dusty materials?	<input type="checkbox"/>	<input checked="" type="checkbox"/>	<input type="checkbox"/>	<input type="checkbox"/>	<input type="checkbox"/>	
2.11	Is dark smoke emission from plant/equipment avoided?	<input checked="" type="checkbox"/>	<input type="checkbox"/>	<input type="checkbox"/>	<input type="checkbox"/>	<input type="checkbox"/>	
2.12	Are de-bagging, batching and mixing processes carried out in sheltered areas during the use of bagged cement?	<input type="checkbox"/>	<input type="checkbox"/>	<input type="checkbox"/>	<input type="checkbox"/>	<input checked="" type="checkbox"/>	
2.13	Are site vehicles travelling within the speed limit not more than 15km/hour?	<input type="checkbox"/>	<input checked="" type="checkbox"/>	<input type="checkbox"/>	<input type="checkbox"/>	<input type="checkbox"/>	
2.14	Are hoardings of not less than 2.4m high provided along the site boundary, which adjoins areas accessible to the public?	<input type="checkbox"/>	<input checked="" type="checkbox"/>	<input type="checkbox"/>	<input type="checkbox"/>	<input type="checkbox"/>	
2.15	Is open burning avoided?	<input checked="" type="checkbox"/>	<input type="checkbox"/>	<input type="checkbox"/>	<input type="checkbox"/>	<input type="checkbox"/>	
2.16	Excavated materials from the stream must remove form site on the same day. The materials shall be stored in covered impermeable skips awaiting removal from site.	<input type="checkbox"/>	<input type="checkbox"/>	<input type="checkbox"/>	<input type="checkbox"/>	<input checked="" type="checkbox"/>	
Section 3: Noise							
3.01	Are noisy equipment and activities positioned as far as practicable from the sensitive receivers?	<input type="checkbox"/>	<input checked="" type="checkbox"/>	<input type="checkbox"/>	<input type="checkbox"/>	<input type="checkbox"/>	
3.02	Is silenced equipment adopted?	<input type="checkbox"/>	<input checked="" type="checkbox"/>	<input type="checkbox"/>	<input type="checkbox"/>	<input type="checkbox"/>	
3.03	Is idle equipment turned off or throttled down?	<input type="checkbox"/>	<input checked="" type="checkbox"/>	<input type="checkbox"/>	<input type="checkbox"/>	<input type="checkbox"/>	
3.04	Are all plant and equipment well maintained and in good condition?	<input type="checkbox"/>	<input checked="" type="checkbox"/>	<input type="checkbox"/>	<input type="checkbox"/>	<input type="checkbox"/>	
3.05	Are noise barriers or enclosures provided at areas where construction activities cause noise impact on sensitive receivers?	<input checked="" type="checkbox"/>	<input type="checkbox"/>	<input type="checkbox"/>	<input type="checkbox"/>	<input type="checkbox"/>	
3.06	Are hand held breakers fitted with valid noise emission labels during operation?	<input checked="" type="checkbox"/>	<input type="checkbox"/>	<input type="checkbox"/>	<input type="checkbox"/>	<input type="checkbox"/>	
3.07	Are air compressors fitted with valid noise emission labels during operation?	<input checked="" type="checkbox"/>	<input type="checkbox"/>	<input type="checkbox"/>	<input type="checkbox"/>	<input type="checkbox"/>	
3.08	Are flaps and panels of mechanical equipment closed during operation?	<input checked="" type="checkbox"/>	<input type="checkbox"/>	<input type="checkbox"/>	<input type="checkbox"/>	<input type="checkbox"/>	
3.09	Are Construction Noise Permit(s) applied for percussive piling works?	<input type="checkbox"/>	<input type="checkbox"/>	<input type="checkbox"/>	<input type="checkbox"/>	<input checked="" type="checkbox"/>	

Environmental Site Inspection Checklist

Note:	Not Obs.: Not Observed; Yes: Compliance; No: Non-Compliance; Follow Up: Observations requiring follow-Up actions N/A: Not Applicable	Not Obs.	Yes	No	Follow Up	N/A	Photo/Remarks
3.10	Are Construction Noise Permit(s) applied for general construction works during restricted hours?	<input type="checkbox"/>	<input type="checkbox"/>	<input type="checkbox"/>	<input type="checkbox"/>	<input checked="" type="checkbox"/>	
3.11	Are valid Construction Noise Permit(s) posted at site entrances?	<input checked="" type="checkbox"/>	<input type="checkbox"/>	<input type="checkbox"/>	<input type="checkbox"/>	<input type="checkbox"/>	
3.12	Use of quiet plant had been used on site to minimise the construction noise impact to the surrounding residences/dwellings (Level 1 mitigation measures).	<input type="checkbox"/>	<input checked="" type="checkbox"/>	<input type="checkbox"/>	<input type="checkbox"/>	<input type="checkbox"/>	
3.13	Temporary/Moveable noise barrier or site hoarding are provide or erect at the site boundary to minimise the noise impact of the closest NSRs or stationary equipments shield by the noise barrier which cannot visible from NSRs (Level 2 mitigation measure)	<input checked="" type="checkbox"/>	<input type="checkbox"/>	<input type="checkbox"/>	<input type="checkbox"/>	<input type="checkbox"/>	
3.14	Temporary/Moveable noise barrier equal to or more than 3m height with 10kg/m2 are provide for noise mitigation measures (Level 2 mitigation measures).	<input checked="" type="checkbox"/>	<input type="checkbox"/>	<input type="checkbox"/>	<input type="checkbox"/>	<input type="checkbox"/>	
Section 4: Waste/Chemical Management							
4.01	Waste Management Plan had been submit to Engineer for approval.	<input type="checkbox"/>	<input checked="" type="checkbox"/>	<input type="checkbox"/>	<input type="checkbox"/>	<input type="checkbox"/>	
4.02	Are receptacles available for general refuse collection?	<input type="checkbox"/>	<input checked="" type="checkbox"/>	<input type="checkbox"/>	<input type="checkbox"/>	<input type="checkbox"/>	
4.03	Is general refuse sorting or recycling implemented?	<input checked="" type="checkbox"/>	<input type="checkbox"/>	<input type="checkbox"/>	<input type="checkbox"/>	<input type="checkbox"/>	
4.04	Is general refuse disposed of properly and regularly?	<input type="checkbox"/>	<input checked="" type="checkbox"/>	<input type="checkbox"/>	<input type="checkbox"/>	<input type="checkbox"/>	
4.05	Is the Contractor registered as a chemical waste producer?	<input type="checkbox"/>	<input checked="" type="checkbox"/>	<input type="checkbox"/>	<input type="checkbox"/>	<input type="checkbox"/>	
4.06	Are the chemical waste containers properly labelled?	<input type="checkbox"/>	<input checked="" type="checkbox"/>	<input type="checkbox"/>	<input type="checkbox"/>	<input type="checkbox"/>	
4.07	Are the chemical wastes stored in proper storage areas?	<input type="checkbox"/>	<input checked="" type="checkbox"/>	<input type="checkbox"/>	<input type="checkbox"/>	<input type="checkbox"/>	
4.08	Is the chemical waste storage area properly labelled?	<input type="checkbox"/>	<input checked="" type="checkbox"/>	<input type="checkbox"/>	<input type="checkbox"/>	<input type="checkbox"/>	
4.09	Is the chemical waste storage area used for storage of chemical waste only?	<input type="checkbox"/>	<input checked="" type="checkbox"/>	<input type="checkbox"/>	<input type="checkbox"/>	<input type="checkbox"/>	
4.10	Are incompatible chemical wastes stored in different areas?	<input type="checkbox"/>	<input checked="" type="checkbox"/>	<input type="checkbox"/>	<input type="checkbox"/>	<input type="checkbox"/>	
4.11	Are the chemical wastes disposed of by licensed collectors?	<input type="checkbox"/>	<input checked="" type="checkbox"/>	<input type="checkbox"/>	<input type="checkbox"/>	<input type="checkbox"/>	
4.12	Are trip tickets for chemical wastes disposal available for inspection?	<input type="checkbox"/>	<input checked="" type="checkbox"/>	<input type="checkbox"/>	<input type="checkbox"/>	<input type="checkbox"/>	
4.13	Are chemical/fuel storage areas bunded?	<input type="checkbox"/>	<input checked="" type="checkbox"/>	<input type="checkbox"/>	<input type="checkbox"/>	<input type="checkbox"/>	
4.14	Are designated areas identified for storage and sorting of construction wastes?	<input checked="" type="checkbox"/>	<input type="checkbox"/>	<input type="checkbox"/>	<input type="checkbox"/>	<input type="checkbox"/>	
4.15	Are construction wastes sorted (inert and non-inert) on site?	<input checked="" type="checkbox"/>	<input type="checkbox"/>	<input type="checkbox"/>	<input type="checkbox"/>	<input type="checkbox"/>	
4.16	Are construction wastes reused?	<input checked="" type="checkbox"/>	<input type="checkbox"/>	<input type="checkbox"/>	<input type="checkbox"/>	<input type="checkbox"/>	
4.17	Are construction wastes disposed of properly?	<input type="checkbox"/>	<input checked="" type="checkbox"/>	<input type="checkbox"/>	<input type="checkbox"/>	<input type="checkbox"/>	
4.18	Are site hoardings and signboards made of durable materials instead of timber?	<input type="checkbox"/>	<input checked="" type="checkbox"/>	<input type="checkbox"/>	<input type="checkbox"/>	<input type="checkbox"/>	
4.19	Is trip ticket system implemented for the disposal of construction wastes and records available for inspection?	<input type="checkbox"/>	<input checked="" type="checkbox"/>	<input type="checkbox"/>	<input type="checkbox"/>	<input type="checkbox"/>	
4.20	Are appropriate procedures followed if contaminated material exists?	<input type="checkbox"/>	<input type="checkbox"/>	<input type="checkbox"/>	<input type="checkbox"/>	<input checked="" type="checkbox"/>	
4.21	Is relevant license/ permit for disposal of construction waste or excavated materials available for inspection?	<input type="checkbox"/>	<input checked="" type="checkbox"/>	<input type="checkbox"/>	<input type="checkbox"/>	<input type="checkbox"/>	
4.22	Site cleanliness and appropriate waste management training had provided for the site workers.	<input type="checkbox"/>	<input checked="" type="checkbox"/>	<input type="checkbox"/>	<input type="checkbox"/>	<input type="checkbox"/>	
4.23	Contaminated sediments will managed according to WBTC No.12/2000 and EWTB TC(W) No. 34/2002.	<input type="checkbox"/>	<input type="checkbox"/>	<input type="checkbox"/>	<input type="checkbox"/>	<input checked="" type="checkbox"/>	
Section 5: Landscape & Visual							
5.01	Are retained and transplanted trees in health condition?	<input checked="" type="checkbox"/>	<input type="checkbox"/>	<input type="checkbox"/>	<input type="checkbox"/>	<input type="checkbox"/>	
5.02	Are retained and transplanted trees properly protected?	<input type="checkbox"/>	<input checked="" type="checkbox"/>	<input type="checkbox"/>	<input type="checkbox"/>	<input type="checkbox"/>	

Environmental Site Inspection Checklist

Note:	Not Obs.: Not Observed; Yes: Compliance; No: Non-Compliance; Follow Up: Observations requiring follow-Up actions N/A: Not Applicable	Not Obs.	Yes	No	Follow Up	N/A	Photo/Remarks
5.03	Are surgery works carried out for the damaged trees?	<input checked="" type="checkbox"/>	<input type="checkbox"/>	<input type="checkbox"/>	<input type="checkbox"/>	<input type="checkbox"/>	
5.04	Is damage to trees outside site boundary due to construction activities avoided?	<input checked="" type="checkbox"/>	<input type="checkbox"/>	<input type="checkbox"/>	<input type="checkbox"/>	<input type="checkbox"/>	
5.05	Is the night-time lighting controlled to minimize glare to sensitive receivers?	<input type="checkbox"/>	<input checked="" type="checkbox"/>	<input type="checkbox"/>	<input type="checkbox"/>	<input type="checkbox"/>	
Section 6: Ecology							
6.01	Gabion banks and base had been provide for channel linings and banks for typical sections of work area?	<input type="checkbox"/>	<input type="checkbox"/>	<input type="checkbox"/>	<input type="checkbox"/>	<input checked="" type="checkbox"/>	
6.02	Prevent site effluent/runoff discharge to the seasonal wetlands at Wai Ha River?	<input type="checkbox"/>	<input checked="" type="checkbox"/>	<input type="checkbox"/>	<input type="checkbox"/>	<input type="checkbox"/>	
6.03	Stockpiling or disposal of materials, and any dredging or construction activities at the seasonal wetlands at Wai Ha River are prohibited?	<input type="checkbox"/>	<input checked="" type="checkbox"/>	<input type="checkbox"/>	<input type="checkbox"/>	<input type="checkbox"/>	
Section 7: Others							
7.01	Are relevant Environmental Permits posted at all vehicle site entrances/exits?	<input type="checkbox"/>	<input checked="" type="checkbox"/>	<input type="checkbox"/>	<input type="checkbox"/>	<input type="checkbox"/>	

Remarks

Follow up of last Site Inspection (19-9-2012):



1. Water spraying was observed at the site exit/ entrance.

Observations recorded in this Site Inspection (27-9-2012):

No adverse environmental impact was observed during site inspection.

IEC's representative

RE's representative

ET's representative

EO's representative

Contractor's representative

(_____)

(_____)

(Tony Wong)

(_____)

(_____)

Appendix M

Monthly Landscape & Visual Inspection Report

Contract No. DC/2010/02
Drainage Improvement Works in Shuen Wan and Shek Wu Wai
Bi-weekly Landscape & Visual Monitoring

EM&A (Landscape & Visual) Report (September 2012)
(Issue 1)



Job Ref.: 09/317/161D KLKJV-SW
Date: October 2012

Contract No. DC/2010/02
Drainage Improvement Works in Shuen Wan and
Shek Wu Wai
Bi-weekly Landscape & Visual Monitoring

EM&A (Landscape & Visual) Report (September 2012)

(Issue 1)

October 2012

	Name	Signature
Prepared by:	Sean FONG	
Reviewed by:	Ida YU	
Date:	3rd October 2012	

CONTENTS

1	INTRODUCTION	1
2	SCOPE OF MONITORING	1
3	LANDSCAPE & VISUAL MONITORING RESULTS	2
4	AUDIT SCHEDULE.....	5

LIST OF APPENDICES

Appendix A – Photographs

1 INTRODUCTION

- 1.1.1 The Landscape and Visual Monitoring of the Project is conducted to fulfill Clauses 5.2 and 5.4 of EP-303/2008 and the monitoring requirements in accordance with Section 7 of the approved updated EM&A Manual (approved by EPD on 31st May 2012) of the Project. A Baseline Review on updating the landscape and visual condition, and the mitigation measures of the Project (including Contracts 1 and 2 of the Project) was undertaken before the commencement of the Project. The review findings were updated in the Baseline Environmental Monitoring Report submitted to the EPD on 14th February 2011.
- 1.1.2 This monthly monitoring report will detail the scope of landscape and visual monitoring work, monitoring findings and observations, and any recommendation and advice on proper implementation of the landscape mitigation measures in the works areas under Contract 2 of the Project.

2 SCOPE OF MONITORING

2.1 Monitoring objectives

- 2.1.1 Landscape and Visual Monitoring of the Project should be conducted in a bi-weekly basis for checking the design, implementation and maintenance of the landscape and visual mitigation measures throughout the construction phase and in a quarterly basis during operational phase of the Project. Observations of any potential conflicts between the proposed mitigation measures and the project works carried out by the Contractors should be recorded. Recommendation and advice on proper implementation of the landscape mitigation measures should be provided to the Contractor for minimizing any potential impacts on the landscape and visual elements.

2.2 Monitoring during Construction Phase

- 2.2.1 The following landscape and visual mitigation measure should be implemented during the construction phase of the project to minimize the potential impacts:
- *Visual Screen* – Use of hoardings as visual screens for the construction in the works areas;
 - *Contaminant/ Sediment Control* – Use of temporary barriers, covers and drainage provision around the construction works as contaminant/ sediment control to prevent the contaminants and sediments from entering the sensitive water-based habitats;
 - *Pollution Control* – Implementation of pollution control measures to minimize any adverse environmental impacts to the surrounding habitats;
 - *Liaison with Nursery* (Not relevant to Contract 2 of the Project) – Liaison with the nursery operator as necessary to minimize any adverse impact to the daily operation and plant holding capacity of the nursery;
 - Existing Trees within Works Area – Maintenance and protection of the existing trees, especially their crowns, trunks and roots, within work sites; and
 - Construction Light – Provision of construction light should be controlled at night to avoid excessive glare to the surrounding villages and to Plover Cove.

2.3 Monitoring during Operational Phase

2.3.1 The following landscape and visual mitigation measure should be implemented during the operational phase of the project to minimize the potential impacts:

- Viewing area formation by planting with shrubs, grasses and benches along the area;
- Architectural design of the pump house will help it fit into the existing suburban, natural to semi-natural surroundings (Not relevant to Contract 2 of the Project);
- Landscape design of pump house by providing sufficient planting around its boundary fence (Not relevant to Contract 2 of the Project);
- Enhancement planting along Tung Tsz Road with shrubs/ trees of suitable species to help protect the stream and marshes;
- Construction of box culvert should be with at least 1.0m soil depth for enhancement planting;
- Transplanting of existing affected trees to adjacent locations should be carried out;
- Preparation for transplanting is needed to allow sufficient time for root pruning and rootball preparation prior to transplanting; and
- Reinstatement of affected area should be carried out to check that the works areas are properly reinstated.

3 LANDSCAPE & VISUAL MONITORING RESULTS

3.1 Monitoring Date(s)

3.1.1 This monthly Landscape and Visual Monitoring (September 2012) was conducted to cover only areas of Contract 2 of the Project (i.e. the construction of a twin-cell box culvert close to Shuen Wan Conservation Area and Wai Ha River along Tung Tsz Road, and a drainage pipe near Wai Ha Village). The bi-weekly monitoring was conducted on 4th and 19th September 2012.

3.1.2 All photos stated in this section are recorded in **Appendix A**.

3.2 Visual Screen

3.2.1 No follow-up action by the Contractor is required as from the *Monthly EM&A Report for August 2012*.

Observation

3.2.2 Construction area for Contract 2 has been extended along Tung Tsz Road. Temporary hoardings, in the form of construction barriers, have been erected from west to east parts along Tung Tsz Road and opposite to San Tau Kwok. The construction works along the access road from Tung Tsz Road towards Treasure Spot Garden II has commenced. A section of this construction works has been demarcated with temporary construction barriers. **Photos 1-3** show the views of the erected hoardings along the active works area under Contract 2.

3.2.3 No hoardings have been erected along the rest of the proposed works area since neither construction works nor any associated preparation works have been commenced.

3.2.4 To the southeast of Jade View Villa and adjacent to the current active works area, a demarcated wetland rehabilitation area has been maintained by parties other than the Project Proponent, the Project's Contractor and Sub-contractors since January 2012. The wetland rehabilitation area has been surrounded by red strings since April 2012 (**Photo 4**). No vegetation clearance or any other works were observed within this wetland rehabilitation area.

3.2.5 Dumping of soil was noticed next to the path towards Treasure Spot Garden II outside the construction area during the inspection on 19th September, 2012 (**Photo 5**). As no construction work was observed nearby, the dumping was believed to be done by parties other than the Project's Contractor.

Recommendations

3.2.6 No specific recommendation is required.

3.3 Contaminant/ Sediment Control

3.3.1 A series of sedimentation beds with gravel have been built along the boundary of the active works area to the south of Wai Ha and close to Tung Tsz Road in accordance with the recommendation stated in the *Monthly EM&A Report for August 2012*. Removal of sand and gravels deposited in the sedimentation beds was undertaken by the Contractor to improve the sedimentation function.

Observation

3.3.2 The major construction works to the south of Tung Tsz Road was almost finished, and no discharge of underground water from the built twin-cell box culvert was observed. The sedimentation beds located from north to south near the retained tree T196 (*Macaranga tanarius* var. *tomentosa*) and another beds aligned from western to eastern parts along Tung Tsz Road and opposite to San Tau Kwok have been maintained since March 2012. No muddy water was observed to be discharged into the drainage points (**Photos 6-7**).

Recommendations

3.3.3 Regular monitoring should be conducted to ensure no direct discharge or leakage of contaminants or any polluted fluid into the adjacent Wai Ha River. The Contractor should maintain appropriate sedimentation beds and/or tanks throughout the construction phase (e.g. check the function of the sedimentation beds and remove surplus sand and gravels deposited along the beds).

3.4 Pollution Control

3.4.1 No follow-up action by the Contractor is required as from the *Monthly EM&A Report for August 2012*.

Observation

3.4.2 As abovementioned, the works to the south of Tung Tsz Road was almost finished; and no discharge of underground water from the built twin-cell box culvert was observed. The sedimentation beds located from north to south near the retained tree T196 (*Macaranga tanarius* var. *tomentosa*) and another aligned from western to eastern parts along Tung Tsz Road and opposite to San Tau Kwok have been maintained since March 2012. No muddy water was observed to be discharged into the drainage points (**Photos 6-7**).

3.4.3 No direct water discharge into the upper stream of Wai Ha River was observed since no active construction work from the Project has commenced adjacent to the River (**Photo 8**).

Recommendations

3.4.4 The Contractor should prevent any contaminants and sediments from entering the sensitive water-based habitats and implement pollution control measures to minimize any adverse environmental impacts to the water body. The Contractor should maintain appropriate sedimentation beds and/or tanks throughout the construction phase.

3.5 Liaison with Nursery

3.5.1 The construction undertaken within Tung Tsz Nursery is restricted under Contract 1 of the Project. This monitoring item is not applicable to Contract 2 of the Project.

3.6 Existing Trees within Works Areas

3.6.1 Individual trees retained within the active works area have been protected within Tree Protection Zones (TPZs). The new wooden stand that supported the retained tree T190 (*Ficus hispida*) has been maintained. The protection measures generally follow the recommendations stated in the *Monthly EM&A Report for August 2012*. Particular observations are highlighted in the following paragraphs.

Observation

3.6.2 Most trees proposed to be retained within the Project Area were recorded generally in fair health conditions. As reported since January 2012, a retained tree T180, which has been extensively covered by climbers, has been dead due to natural dieback.

3.6.3 The leaning, retained tree T190 (*Ficus hispida*) was still remained leaning and protected within a demarcated zone (**Photo 9**). The leaning tree has been supported by a new wooden stand since August 2012 and no further deterioration in tree health condition and stability was observed.

3.6.4 A small-scale construction of catch pit and its associated drainage facilities was observed under the canopy of the retained tree T074 (*Bischofia javanica*). Excavation work was observed at a distance of approximately 2.5m away from the tree's root flare (**Photos 10-11**). As informed by the Main Contractor, this construction work was undertaken by other contractor and is not related to the current Project.

3.6.5 No significant signs of damage on other existing tree crowns, trunks and roots resulting from the construction works were observed in this monthly monitoring.

3.6.6 The three transplanted specimens (Tree No.: PH01, PH02 and PH03) of the protected shrub species of conservation interest *Pavetta hongkongensis* have remained in satisfactory condition in Area C under Contract 1 of the Project (**Photos 12-13**). The dead specimen (Tree No.: PH04, due to natural dieback) was still remained at its original location and entirely covered by climbing herbs.

Recommendations

3.6.7 Within the active works area, maintenance of TPZs for the retained trees and the trees to be transplanted should be continued. Trunk base of all retained trees and trees to be transplanted should be kept clear, with no stockpiled soil, construction equipments and

rubbish allowed around the trunk bases and within the TPZs. If necessary, these retained trees or trees to be transplanted shall be watered regularly to maintain their health. All fallen trees or tree parts of the existing trees maintained within the works area of Contract No. DC/2010/02 should be removed if they pose imminent hazards to the people/property or cause obstruction to the traffic. Any broken tree parts still attached to the trees could be pruned appropriately to prevent their potential hazard to the public and property.

- 3.6.8 Disturbance is prohibited in all TPZs. In any practical circumstances, the contractor should follow Section 8 of Annex 4 of the approved Landscape Plan for protecting the existing trees from any potential damages resulting from the construction works. In addition, the Contractor and the Project Proponent should have routine inspection on any tree remedial works conducted by other party on the trees within the Project Area, and close monitoring of the tree stability of the leaning tree T190 (*Ficus hispida*) located to the south of Wai Ha. If necessary, the Contractor and the Project Proponent have to restrict any access within the tree falling zone of this leaning tree.

3.7 Construction Light

- 3.7.1 No follow-up action on maintenance of construction light is required as from the *Monthly EM&A Report for August 2012*.

Observation

- 3.7.2 No construction light impact to the surrounding villages and to Plover Cove as all construction activities and construction sites are halted at 1800. No construction light at night is provided by the Contractor.

Recommendation

- 3.7.3 No specific recommendation is required.

4 AUDIT SCHEDULE

- 4.1.1 The next bi-weekly Landscape & Visual Monitoring in October 2012 is scheduled to be conducted in the weeks of 1st, 15th and 29th October 2012.

Appendix A

Photographs

	
<p>Photo 1 – Temporary hoardings have been erected around the active works area opposite to San Tau Kok.</p>	<p>Photo 2 – Temporary hoardings have been erected around the active works area to the south of Wai Ha.</p>
	
<p>Photo 3 – Temporary hoardings have been erected around the active works area along access road to Treasure Spot Garden II.</p>	<p>Photo 4 – The wetland rehabilitation area has been demarcated with red strings.</p>
	
<p>Photo 5 – Dumping of soil next to the path towards Treasure Spot Garden II. The dumping is not related to the current construction work.</p>	<p>Photo 6 – The sedimentation beds and PVC liner were aligned from north to south near the retained tree T196 (<i>Macaranga tanarius</i> var. <i>tomentosa</i>) and no muddy water was discharged.</p>

	
<p>Photo 7 – The sedimentation beds and PVC liner were aligned from western to eastern parts along Tung Tsz Road and opposite to San Tau Kwok and no muddy water was discharged.</p>	<p>Photo 8 – No discharge of used water was observed in Wai Ha River.</p>
	
<p>Photo 9 – The leaning, retained tree T190 (<i>Ficus hispida</i>) was protected within a demarcated zone and supported by a new wooden stand.</p>	<p>Photo 10 – Construction work was found under the canopy of the retained tree T074 (<i>Bischofia javanica</i>).</p>
	
<p>Photo 11 – Excavation work was observed at a distance of 2.5m away from the root flare of T074.</p>	<p>Photo 12 – The transplanted shrubs of <i>Pavetta hongkongensis</i> (PH01 and PH02) have remained in satisfactory condition in Area C under Contract 1.</p>



Photo 13 – The transplanted shrubs of *Pavetta hongkongensis* (PH03) have remained in satisfactory condition in Area C under Contract 1.

Appendix N

**Ecological Monitoring Report in Area
under Contract 2**