



PROJECT NO.: TCS/00553/11

**CONTRACT NO. DC/2010/02 –
DRAINAGE IMPROVEMENT IN SHUEN WAN AND
SHEK WU WAI**

**MONTHLY ENVIRONMENTAL MONITORING AND
AUDIT REPORT (NO.28) – OCTOBER 2013**

PREPARED FOR
KWAN LEE-KULY JOINT VENTURE

Quality Index

Date	Reference No.	Prepared By	Certified by
28 November 2013	TCS00553/11/600/R0305v1	 Nicola Hon (Environmental Consultant)	 T.W. Tam (Environmental Team Leader)

Ver.	Date	Description
1	28 November 2013	First submission

This report has been prepared by Action-United Environmental Services & Consulting with all reasonable skill, care and diligence within the terms of the Agreement with the client, incorporating our General Terms and Conditions of Business and taking account of the resources devoted to it by agreement with the client. We disclaim any responsibility to the client and others in respect of any matters outside the scope of the above. This report is confidential to the client and we accept no responsibility of whatsoever nature to third parties to whom this report, or any part thereof, is made known. Any such party relies upon the report at their own risk.



20 Feb 2014

Ref: DSDSHUWNEM00_0_0629L.12

Drainage Services Department
Drainage Projects Division
44 & 45/F., Revenue Tower
5 Gloucester Road,
Wan Chai, Hong Kong

By Fax (2827 8700) and Post

Attention: Mr. H.K.Chan and Mr. So Chi Ho

Dear Sirs,

**Re: Agreement No. DP 01/2010
Services as Independent Environmental Checker for the Drainage Improvement
Works in Sha Tin and Tai Po under Contract No. DC/2010/02
Monthly Environmental Monitoring and Audit Report for October 2013**

Reference is made to Environment Team's submission of the Monthly Environmental Monitoring and Audit Report for October 2013 by Email on 28 November 2013 (entitled "DC/2010/22 - Monthly Impact EM&A Report (Contract 2) No.28 - October 2013").

Please be informed that we have no comment on the captioned revised report. We write to verify the captioned submission in accordance with Condition 5.4 of EP-303/2008.

Thank you very much for your kind attention and please do not hesitate to contact Mr. Max Lee (3465 - 2809) or the undersigned should you have any queries.

Yours sincerely,

Tony Cheng
Independent Environmental Checker

c.c. AUES
Kwan Lee-Kuly JV

Attn: Mr. T. W. Tam
Attn: Mr. W. K. Chan

By Fax: 2959 6079
By Fax: 2674 6688

Q:\Projects\DSDSHUWNEM00\Corr\Out\DSDSHUWNEM00_0_0629L.12.doc

EXECUTIVE SUMMARY

ES.01. This is the 28th Monthly Environmental Monitoring and Audit (EM&A) Report for designated works of *DSD Contract No. DC/2010/02 - Drainage Improvement in Shuen Wan and Shek Wu Wai* (hereafter “Contract 2”) under Environmental Permit No.EP-303/2008, covering a period from **1 to 31 October 2013** (hereinafter ‘the Reporting Period’).

ENVIRONMENTAL MONITORING AND AUDIT ACTIVITIES

ES.02. Environmental monitoring activities under the EM&A programme in this Reporting Period are summarized in the following table.

Issues	Environmental Monitoring Parameters / Inspection	Occasions
Construction Noise	L _{eq} (30min) Daytime – M2, M3 & M4	12
	L _{eq} (30min) Daytime – M1 & AL1	10
Water Quality	Local Stream Water Sampling – W1, W3 and W4	14
	Local Stream Water Sampling – W2	12
	Hydrological characteristics measurement – H1 and H2	4
	Hydrological characteristics measurement – H3 and H4	4
Inspection / Audit	Monthly Environmental Site Inspection and audit by IEC	1
	Regular weekly Environmental inspection by the Contractor, ET and Site Representative Engineer	5
Ecological	Bi- monthly Ecological Monitoring	0
Landscape & Visual	Bi-weekly Inspection by a registered Landscape Architect	3

ES.03. In this Reporting Period, no bi-monthly ecological monitoring in Area under Contract 2 was performed.

ES.04. Landscape and visual inspection was carried on **4, 18 and 31 October 2013** and the monthly Landscape & Visual Report (**October 2013**) has been signed by the registered Landscape Architect.

BREACH OF ACTION AND LIMIT (A/L) LEVELS

ES.05. No exceedance in construction noise monitoring is recorded in this Reporting Period. For water quality monitoring, a total of 81 Action/ Limit Level exceedances, namely 29 exceedances in dissolved oxygen, 36 exceedances in turbidity and 16 exceedances in suspended solids were recorded in this Reporting Period. NOEs were issued to notify EPD, IEC, the Contractor and RE upon confirmation of the results. The statistics of environmental exceedance, NOE issued and investigation result are summarized in the following table.

Environmental Issues	Monitoring Parameters	Action Level	Limit Level	Event & Action		
				NOE Issued	Investigation	Corrective Actions
Construction Noise	L _{eq} (30min) Daytime	0	0	0	N.A.	N.A.
Water Quality	DO	29	0	29	Exceedances on 7, 11, 17, 19, 23 and 28 October were due to Project	Enhance the water quality mitigation measures
	Turbidity	7	29	36		
	SS	2	14	16		
Hydrological Characteristics	Water Flow	0	0	0	N.A.	N.A.
	Water Depth	0	0	0	N.A.	N.A.

Note: NOE – Notification of Exceedance

SITE INSPECTION

ES.06. Weekly environmental site inspections had been carried out by the Contractor, ET and the RE on **3, 10, 17, 23 and 31 October 2013**. Furthermore, joint site inspection with the IEC was carried

out on **23 October 2013**. In this Reporting Period, **3** observations were recorded but no non-compliance was noted during the site inspection.

ENVIRONMENTAL COMPLAINT

ES.07. No written or verbal complaint was recorded in this Reporting Period.

NOTIFICATION OF SUMMONS AND SUCCESSFUL PROSECUTIONS

ES.08. No environmental summons or successful prosecutions were recorded in this Reporting Period.

REPORTING CHANGE

ES.09. No report changes were made in this Reporting Period.

FUTURE KEY ISSUES

ES.10. During dry season, dust mitigation measures to avoid fugitive dust emissions from loose soil surface or haul road would be a key issue in coming months.

ES.11. Special attention should be also paid on the muddy water and other water quality pollutants via site surface water runoff into the local stream Wah Ha River. As an effective water quality mitigation measure, the rock bund in the de-silting channel should be repaired regularly and ensure the de-silting performance.

ES.12. On the other hand, construction noise should be other key environmental issue during sheet-piling process. The noise mitigation measures should be necessary to implement in accordance with EM&A Manual stipulation. Dust mitigation measures to avoid fugitive dust emissions from loose soil surface or haul road is also reminded.

TABLE OF CONTENTS

1.0	INTRODUCTION	1
	PROJECT BACKGROUND	1
	REPORT STRUCTURE	1
2.0	PROJECT ORGANIZATION AND CONSTRUCTION PROGRESS AND SUBMISSION	2
	PROJECT ORGANIZATION AND MANAGEMENT STRUCTURE	2
	CONSTRUCTION PROGRESS	2
	SUMMARY OF ENVIRONMENTAL SUBMISSIONS	2
3.0	EM&A PROGRAM REQUIREMENT FOR THE CONTRACT 2	3
	MONITORING PARAMETERS	3
	MONITORING LOCATIONS	3
	MONITORING FREQUENCY	4
	MONITORING EQUIPMENT	5
	MONITORING METHODOLOGY	6
	DATA MANAGEMENT AND DATA QA/QC CONTROL	8
	OTHERS MONITORING IMPLEMENTATION FOR THE CONTRACT	8
	DETERMINATION OF ACTION/LIMIT (A/L) LEVELS	8
	EQUIPMENT CALIBRATION	9
	METEOROLOGICAL INFORMATION	9
4.0	IMPACT MONITORING RESULTS	10
	MONITORING RESULTS SHARING	10
	RESULTS OF CONSTRUCTION NOISE MONITORING	10
	RESULTS OF LOCAL STREAM WATER QUALITY MONITORING	10
	RESULTS OF HYDROLOGICAL CHARACTERISTICS MONITORING	12
	RESULTS OF ECOLOGICAL MONITORING	13
5.0	WASTE MANAGEMENT	14
	RECORDS OF WASTE QUANTITIES	14
6.0	SITE INSPECTION	15
	REGULAR SITE INSPECTION AND MONTHLY AUDIT	15
	LANDSCAPE AND VISUAL INSPECTION	15
7.0	ENVIRONMENTAL COMPLAINT AND NON-COMPLIANCE	16
	ENVIRONMENTAL COMPLAINT, SUMMONS AND PROSECUTION	16
8.0	IMPLEMENTATION STATUS OF MITIGATION MEASURES	17
9.0	IMPACT FORECAST	21
	CONSTRUCTION ACTIVITIES FOR THE FORTH-COMING MONTH	21
	KEY ISSUES FOR THE COMING MONTH	21
10.0	CONCLUSIONS AND RECOMMENTATIONS	22
	CONCLUSIONS	22
	RECOMMENDATIONS	22

LIST OF TABLES

TABLE 2-1	STATUS OF ENVIRONMENTAL LICENSES AND PERMITS
TABLE 3-1	SUMMARY OF MONITORING PARAMETERS
TABLE 3-2	DESIGNATED MONITORING LOCATIONS OF THE EM&A PROGRAMME
TABLE 3-3	MONITORING EQUIPMENT USED IN EM&A PROGRAM
TABLE 3-4	TESTING METHOD AND DETECTION LIMIT OF SUSPENDED SOLIDS
TABLE 3-5	ACTION AND LIMIT LEVELS FOR CONSTRUCTION NOISE
TABLE 3-6	ACTION AND LIMIT LEVELS FOR WATER QUALITY
TABLE 3-7	ACTION AND LIMIT LEVELS FOR HYDROLOGICAL CHARACTERISTICS
TABLE 4-1	SUMMARY OF CONSTRUCTION NOISE MONITORING RESULTS, dB(A)
TABLE 4-2	WATER QUALITY RESULTS SUMMARY FOR W1 & W2
TABLE 4-3	WATER QUALITY RESULTS SUMMARY FOR W3 & W4
TABLE 4-4	STATISTICS WATER QUALITY EXCEEDANCE IN THE REPORTING PERIOD
TABLE 4-5	DETAILED MONITORING RESULTS OF HYDROLOGICAL CHARACTERISTICS AT H3 AND H4
TABLE 4-6	SUMMARIZED HYDROLOGICAL CHARACTERISTICS OF WATER DEPTH, M
TABLE 4-7	SUMMARIZED HYDROLOGICAL CHARACTERISTICS OF AVERAGE VOLUMETRIC FLOW RATE (Q), M ³ /S
TABLE 5-1	SUMMARY OF QUANTITIES OF INERT C&D MATERIALS
TABLE 5-2	SUMMARY OF QUANTITIES OF C&D WASTES
TABLE 6-1	SITE INSPECTION OF OBSERVATIONS – FINDINGS AND DEFICIENCIES
TABLE 6-2	LANDSCAPE & VISUAL INSPECTION OF OBSERVATIONS
TABLE 7-1	STATISTICAL SUMMARY OF ENVIRONMENTAL COMPLAINTS
TABLE 7-2	STATISTICAL SUMMARY OF ENVIRONMENTAL SUMMONS
TABLE 7-3	STATISTICAL SUMMARY OF ENVIRONMENTAL PROSECUTION
TABLE 8-1	ENVIRONMENTAL MITIGATION MEASURES

LIST OF APPENDICES

APPENDIX A	SITE LOCATION PLAN OF DSD CONTRACT 1 AND CONTRACT 2 AT SHUEN WAN
APPENDIX B	ORGANIZATION CHART AND THE KEY CONTACT PERSON
APPENDIX C	MASTER CONSTRUCTION PROGRAMS
APPENDIX D	ENVIRONMENTAL MONITORING LOCATIONS
APPENDIX E	CALIBRATION CERTIFICATES OF THE MONITORING EQUIPMENT AND CERTIFICATE OF ALS TECHNICHEM (HK) PTY LTD
APPENDIX F	EVENT AND ACTION PLAN
APPENDIX G	MONITORING SCHEDULE IN REPORTING PERIOD AND COMING MONTH
APPENDIX H	METEOROLOGICAL DATA OF REPORTING PERIOD
APPENDIX I	DATA BASE OF MONITORING RESULT S
APPENDIX J	GRAPHICAL PLOTS OF IMPACT MONITORING –NOISE, WATER QUALITY AND HYDROLOGICAL CHARACTERISTICS
APPENDIX K	MONTHLY SUMMARY WASTE FLOW TABLE
APPENDIX L	MONTHLY LANDSCAPE & VISUAL INSPECTION REPORT
APPENDIX M	ECOLOGICAL MONITORING REPORT IN AREA UNDER CONTRACT 2 (NOT USED)

1.0 INTRODUCTION

PROJECT BACKGROUND

- 1.01 *Kwan Lee-Kuly Joint Venture* (hereinafter ‘KLKJV’) has been awarded by Drainage Services Department (hereinafter ‘DSD’) of the Contract No. DC/2010/02 - Drainage Improvement in Shuen Wan and Shek Wu Wai (hereinafter ‘the Project’). The Project is scheduled to commence in May 2011 and complete in March 2014 for about 35 months.
- 1.02 The works to be executed under the Project are located in Shuen Wan and Shek Wu Wai. The works mainly comprise construction of about 735 metres long single-cell box culvert along Tung Tsz Road in Shuen Wan, Tai Po and construction of about 15 m long three-cell box culvert in Shek Wu Wai, San Tin .
- 1.03 For the Project, the construction work at Tung Tsz Road Shuen Wan (hereinafter ‘the Contract 2’) is part of the Drainage Improvement works amongst Shatin and Tai Po and it is defined as a “Designated Project” which controlled under Environmental Permit EP-303/2008. Currently, DSD has another Contract DC/2009/22 (hereinafter ‘the Contract 1’) ongoing for construction at Shuen Wan working area which under the same Environmental Permit and the updated Environmental Monitoring and Audit Manual (hereinafter ‘the Updated EM&A Manual’). Both DSD contract’s site boundary at Shuen Wan are shown in *Appendix A*. On the other hand, Shek Wu Wai San Tin is a non-designated project work and no environmental monitoring and audit is request to carry out.
- 1.04 In order to effectively implement the environmental protection measures stipulated in the Project Profile (hereinafter ‘the PP’), Environmental Impact Assessment Report (hereinafter “the EIAR”), Environmental Permit EP303/2008, a corresponding EM&A Manual have been prepared to outline the environmental monitoring and auditing (hereinafter ‘the EM&A’) programme undertake for the Contracts 1 and 2.
- 1.05 KLKJV has commissioned Action-United Environmental Services and Consulting (AUES) as an independent environmental team (hereinafter ‘the ET’) to implement the EM&A program for the environmental protection of the Project. Due to the construction of Contracts 1 and 2 carry out is just about the time, a Proposal Environmental Monitoring Programme and Methodology (hereinafter the “PEMPM”) was prepared and submitted to describe EM&A programme would be undertaken during construction period of the Contract 2.
- 1.06 The baseline monitoring of EM&A program has been performed by the Contract 1 ET. Although Action and Limit levels of environmental performance criteria have established by the Contract 1 ET, the Action/Limit levels re-establishment to use the Contract 2 was conducted by the Contract 2 ET. The re-established environment performance criteria has accepted by the IEC and also submitted to the EPD seek for endorsement.
- 1.07 This is the 28th Monthly EM&A Report for Contract 2 presenting the monitoring results and inspection findings for the reporting period from **1 to 31 October 2013**.

REPORT STRUCTURE

- 1.08 The Monthly Environmental Monitoring and Audit (EM&A) Report is structured into the following sections:-

SECTION 1	INTRODUCTION
SECTION 2	PROJECT ORGANIZATION AND CONSTRUCTION PROGRESS AND SUBMISSION
SECTION 3	EM&A PROGRAM REQUIREMENT FOR THE PROJECT
SECTION 4	IMPACT MONITORING RESULTS
SECTION 5	WASTE MANAGEMENT
SECTION 6	SITE INSPECTIONS
SECTION 7	ENVIRONMENTAL COMPLAINTS AND NON-COMPLIANCE
SECTION 8	IMPLEMENTATION STATUSES OF MITIGATION MEASURES
SECTION 9	IMPACT FORECAST
SECTION 10	CONCLUSIONS AND RECOMMENDATION

2.0 PROJECT ORGANIZATION AND CONSTRUCTION PROGRESS AND SUBMISSION

PROJECT ORGANIZATION AND MANAGEMENT STRUCTURE

2.01 Organization structure and contact details of relevant parties with respect to on-site environmental management are shown in *Appendix B*.

CONSTRUCTION PROGRESS

2.02 The master construction programs are enclosed in *Appendix C* and the major construction activities undertaken at Tung Tsz Road, Shuen Wan in this Report Period are listed below:-

- Construction of Box Culvert Bays 8 – 11, 16 – 19
- Excavation at Bays 1
- Backfilling at Bays 28 - 33

SUMMARY OF ENVIRONMENTAL SUBMISSIONS

2.03 Summary of the relevant permits, licences, and/or notifications on environmental protection for this Project in this Reporting Period is presented in *Table 2-1*.

Table 2-1 Status of Environmental Licenses and Permits

Item	Description	License/Permit Status
1	Air Pollution Control (Construction Dust)	Notified EPD on 17 October 2011
2	Chemical Waste Producer Registration (WPN5213-727-K2972-02)	Approved on 28 October 2011
3	Water Pollution Control Ordinance (Discharge License) WT00009528-2011	Valid to 31 July 2016
4	Billing Account for Disposal of Construction Waste (Account No.: 7012838)	Effective

2.04 The “Proposal Environmental Monitoring Programme and Methodology (R0006 Version 2)” was set out in accordance with the Updated Environmental Monitoring and Audit Manual. It was approved by the ER and agreed with the Independent Environmental Checker (IEC) and submitted to the EPD for endorsement.

2.05 For Contract 2 of the Project, no Baseline Monitoring Report was issued by the ETL. However, a new set of the Action/ Limit levels as used to Contract 2 were proposed by ET. It had been accepted by the IEC and also submitted to the EPD seek for endorsement.

3.0 EM&A PROGRAM REQUIREMENT FOR THE CONTRACT 2

3.01 The EM&A requirements set out in the PP, EIAR, Environmental Permit EP303/2008 (hereinafter ‘the EP’), and the associated updated EM&A Manual, are presented below sub-section.

MONITORING PARAMETERS

3.02 According to the EIAR and the updated EM&A Manual, The monitoring parameters of each environmental aspect summarized in **Table 3-1** will be performed as under the Project.

Table 3-1 Summary of Monitoring Parameters

Environmental Aspect	Parameters	
Construction Noise	<ul style="list-style-type: none"> A-weighted equivalent continuous sound pressure level (30min) (hereinafter ‘Leq(30min)’ during the normal working hours; and A-weighted equivalent continuous sound pressure level (5min) (hereinafter ‘Leq(5min)’ for construction work during the restricted hours. 	
Water Quality	In Situ Measurement	Temperature, Dissolved Oxygen, Dissolved Oxygen Saturation, pH and Turbidity
	Laboratory Analysis	Suspended Solids (hereinafter ‘SS’)
Hydrological Characteristics	The water flow and depth measurement onsite	
*Ecology	Monitor and audit the proper implementation of mitigation measures stipulated in EIA report and the updated EM&A Manual	
Landscape & Visual	Inspect and audit the implementation and maintenance of landscape and visual mitigation measures	

Remarks: * the monitoring is carried out by IEC

MONITORING LOCATIONS

3.03 Monitoring locations have been proposed in the updated EM&A Manual. Graphic plot to show in **Appendix D** and summarized in **Table 3-2**.

Table 3-2 Designated Monitoring Locations of the EM&A Programme

Aspect	Location ID	Address
Construction Noise	M1	14, Shuen Wan Chim Uk
	AL1	Joint Village Office for Villages in Shuen Wan, Tai PO
	M2	150, San Tau Kok
	M3	31, Wai Ha
	M4	Block 15, Treasure Spot Garden
Water Quality	(#) W1	Between the Shuen Wan Marsh and ECA <ul style="list-style-type: none"> Co-ordinates: E839301, N836386 Existing River Bed Level: +1.75mPD).
	W2	Between Tolo Harbour and Proposed Penstock <ul style="list-style-type: none"> Co-ordinates: E839542, N836184 Existing River Bed Level: +1.48mPD)
	(*) W3	Upstream of Tung Tze Shan Road <ul style="list-style-type: none"> Co-ordinates: E838760, N836714 Existing River Bed Level: +5.08mPD)
	W4	Wai Ha Village 29D <ul style="list-style-type: none"> Co-ordinates: E838865, N836621 Existing River Bed Level: +4.05mPD)
Hydrological	H1	Between the Shuen Wan Marsh and ECA <ul style="list-style-type: none"> Coordinates: E839306, N836379)
	H2	Route 10 Sam Kung Temple <ul style="list-style-type: none"> Coordinates: E839163, N836433

Aspect	Location ID	Address
	H3	Upstream of Tung Tze Shan Road • Coordinates: E838760, N836714
	H4	Wai Ha Village 29D • Coordinates: E838865, N836621
Ecology	Areas within 100m of the works boundary under Contract 2	
Landscape & Visual	As within and adjacent to the construction sites and works areas under the Contract 2,	

Remarks:

(#) Control Station of Contract 1, however impact station of Contract 2

(*) Control Station of Contract 2

MONITORING FREQUENCY

- 3.04 The monitoring frequency and duration as specified in the updated EM&A Manual are summarized below.

Construction Noise

Frequency: Once a week during 0700-1900 on normal weekdays for $L_{eq(30min)}$

If the construction work is undertaken at restricted hour, the monitoring frequency of construction noise will be conducted in accordance with the related Construction Noise Permit requirement issued by EPD as follows

- 3 consecutive $L_{eq(5min)}$ at restricted hour from 1700 – 2300;
- 3 consecutive $L_{eq(5min)}$ for restricted hour from 2300 – 0700 next day;
- 3 consecutive $L_{eq(5min)}$ for Sunday or public holiday from 0700 – 1900;

Duration: Throughout the construction period when the major construction activities are undertaken

Water Quality

Frequency: Three times a week. The interval between 2 sets of monitoring are not less than 36 hours

Duration: During the construction phase of Contract 2 to undertake (in accordance with the Updated EM&A Manual Section 4.27).

Hydrological Characteristics

Frequency: Once per week at mid-flood and mid-ebb tides

Duration: During the construction phase of Contract 2 to undertake; and one year after the construction is complete as operation phase monitoring (in accordance with the Updated EM&A Manual Section 4.32).

Ecology

- 3.05 In accordance with Section 6.17 of the Updated EM&A Manual, ecological monitoring should be conducted by the Independent Environmental Checker (hereinafter 'IEC'). Monitoring programme details should be agreed with the Agriculture, Fisheries and Conservation Department (AFCD). Moreover, the IEC should submit reports on the findings of each monitoring trip, and a final report summarizing the monitoring results over the entire monitoring period to AFCD and Environmental Protection Department (EPD). Hence, no monitoring or surveying should be carried out by ET of the Project.

Landscape & Visual

- 3.06 According to Section 7.4 of the Updated EM&A Manual, site inspection bi-weekly should be performed to check the implementation and maintenance of landscape and visual mitigation measures whether to fully realize.

MONITORING EQUIPMENT

Noise Monitoring

- 3.07 Sound level meter in compliance with the *International Electrotechnical Commission Publications 651: 1979 (Type 1) and 804: 1985 (Type 1)* specifications shall be used for noise monitoring. The sound level meter shall be checked with an acoustic calibrator. The wind speed shall be checked with a portable wind speed meter, which capable to measure wind speed in m/s.

Water Quality Monitoring

- 3.08 **Dissolved Oxygen and Temperature Measuring Equipment** – The instrument should be a portable and weatherproof dissolved oxygen (DO) measuring instrument complete with cable and sensor, and use a DC power source. The equipment should be capable of measuring DO level in the range of 0 – 20mg L-1 and 0 – 200% saturation; and temperature of 0 – 45 degree Celsius.
- 3.09 **pH Meter** – The instrument shall consist of a potentiometer, a glass electrode, a reference electrode and a temperature-compensating device. It shall be readable to 0.1 pH in arrange of 0 to 14.
- 3.10 **Turbidity (NTU) Measuring Equipment** – The instrument should be a portable and weatherproof turbidity measuring instrument using a DC power source. It should have a photoelectric sensor capable of measuring turbidity between 0 - 1000 NTU.
- 3.11 **Water Sampling Equipment** – A water sampler should comprise a transparent PVC cylinder, with a capacity of not less than 2 litres, which can be effectively sealed with latex cups at both ends. The sampler should have a positive latching system to keep it open and prevent premature closure until released by a messenger when the sampler is at the selected water depth.
- 3.12 **Water Depth Detector** – A portable, battery-operated echo sounder should be used for the determination of water depth at each designated monitoring station. The unit can either be hand held or affixed to the bottom of the work boat.
- 3.13 **Sample Containers and Storage** – Water samples for SS should be stored in high density polythene bottles with no preservative added, packed in ice (cooled to 4°C without being frozen).
- 3.14 **Suspended Solids Analysis** – Analysis of suspended solids shall be carried out in a HOKLAS or other international accredited laboratory.

Hydrological Characteristics

- 3.15 **Water Depth Detector** - A portable, battery-operated echo sounder shall be used for the determination of water depth at each designated monitoring station.
- 3.16 **Stream water flow Equipment** –A portable, battery-operated flow meter should be used for the determination of water flow rate at each designated monitoring location and record in m³/s.
- 3.17 The monitoring equipment using for the Project’s EM&A program were proposed by the ET and verified by the IEC prior commencement of the monitoring. Details of the equipment used for impact monitoring are listed in *Table 3-3*.

Table 3-3 Monitoring Equipment Used in EM&A Program

Equipment	Model
<i>Construction Noise</i>	
Integrating Sound Level Meter	B&K Type 2238
Calibrator	B&K Type 4231
Portable Wind Speed Indicator	Testo Anemometer
<i>Water quality</i>	
Water Depth Detector	Eagle Sonar
Water Sampler	A transparent PVC cylinder / bucket

Equipment	Model
Thermometer & DO meter	YSI DO Meter 550A or YSI Professional Plus or YSI Sonde6820 / 650MDS
pH meter	YSI pH10N or YSI Professional Plus or YSI Sonde 6820 / 650MDS
Turbidimeter	Hach 2100Q or YSI Sonde 6820 / 650MDS
Sample Container	High density polythene bottles (provided by laboratory)
Storage Container	'Willow' 33-litre plastic cool box
Suspended Solids	HOKLAS-accredited laboratory (ALS Technichem (HK) Pty Ltd)
Hydrological Characteristics	
Water flow meter	GLOBAL WATER model FP211
Water Depth Detector	Eagle Sonar or an appropriate steel ruler or rope with appropriate weight

MONITORING METHODOLOGY

Noise Monitoring

- 3.18 Noise measurements were taken in terms of the A-weighted equivalent sound pressure level (L_{eq}) measured in decibels (dB). Supplementary statistical results (L_{10} and L_{90}) were also obtained for reference.
- 3.19 Sound level meter as listed in **Table 3-3** are complied with the *International Electrotechnical Commission Publications 651: 1979 (Type 1) and 804: 1985 (Type 1)* specifications, as recommended in Technical Memorandum (TM) issued under the *Noise Control Ordinance (NCO)*.
- 3.20 During the monitoring, all noise measurements were performed with the meter set to FAST response and on the A-weighted equivalent continuous sound pressure level (L_{eq}). $Leq_{(30min)}$ in six consecutive $Leq_{(5min)}$ measurements were used as the monitoring parameter for the time period between 0700-1900 hours on weekdays; and also $Leq_{(15min)}$ in three consecutive $Leq_{(5min)}$ measurements is used as monitoring parameter for other time periods (e.g. during restricted hours), if necessary.
- 3.21 During the course of measurement, the sound level meter is mounted on a tripod with a height of 1.2m above ground and placed at the assessment point and oriented such that the microphone is pointed to the site with the microphone facing perpendicular to the line of sight. The windshield is fitted for all measurements. The assessment point is normally set as free-field situation for the measurement.
- 3.22 Prior to noise measurement, the accuracy of the sound level meter is checked by an acoustic calibrator which generated a known sound pressure level at a known frequency. The checking was performed before and after the noise measurement.

Water Quality

- 3.23 Water quality monitoring are conducted at the depth below:-
- Three depths: 1m below water surface, 1m above river bed and at mid-depth when the water depth exceeds 6m, or
 - If the water depth is between 3m and 6m, two depths: 1m below water surface and 1m above river bed, and or
 - If the water depth is less than 3m, 1 sample at mid-depth is taken
- 3.24 Water depths are determined prior to measurement and sampling, using a portable battery operated depth detector, brand named 'Eagle Sonar', if the depths exceed 1.5 meter. If the depth between 1.5 meter and 1 meter, plastic tape measurement tied with appropriate weight are used the depth estimation. For the depth well below 1 meter, an appropriate steel ruler or rope with appropriate weight are used for the depth measurement.

- 3.25 A transparent PVC cylinder, with a capacity of not less than 2 litres, is used for water sampling. The water sampler is lowered into the water body at a predetermined depth. The trigger system of the sampler is activated with a messenger and opening ends of the sampler are closed accordingly then the sample of water is collected. If the water depth is less than 500mm, a water bucket is be used as a water sampler to minimize the possibility of the latching system disturbing sediment during water sampling
- 3.26 A portable YSI DO Meter 550A or YSI Professional Plus is used for in-situ DO measurement. The DO meter is capable of measuring DO in the range of 0 - 20 mg/L and 0 - 200 % saturation and checked against water saturated ambient air on each monitoring day prior to monitoring. Although the DO Meter automatically compensates ambient water temperature to a standard temperature of 20⁰C for ease of comparison of the data under the changing reality, the temperature readings of the DO Meter are be recorded in the field data sheets. The equipment calibration is performed on quarterly basis.
- 3.27 A portable YSI pH10N Meter or or YSI Professional Plus is used for in-situ pH measurement. The pH meter is capable of measuring pH in the range of 0 – 14 and readable to 0.1. Standard buffer solutions of pH 7 and pH 10 are used for calibration of the instrument before and after measurement. The equipment calibration is performed on quarterly basis.
- 3.28 A portable Hach 2100Q Turbidity Meter is be used for in-situ turbidity measurement. The turbidity meter is capable of measuring turbidity in the range of 0 – 1000 NTU. The equipment calibration is performed on quarterly basis.
- 3.29 Water samples are contained in screw-cap PE (Poly-Ethylene) bottles, which are provided and pretreated and ‘PE’ (Poly-Ethylene) sampling bottles provided and pre-treated according to corresponding analytical requirements. Where appropriate, the sampling bottles are rinsed with the water to be contained. Water sample is then transferred from the sampler to the sample bottles.
- 3.30 One liter or 500 mL water sample are collected from each depth for SS determination. The collected samples are stored in a cool box maintained at 4⁰C and delivered to laboratory upon completion of the sampling by end of each sampling day.
- 3.31 All water samples are analyzed with Suspended Solids (SS) as specified in the updated *EM&A Manual* by a local HOKLAS-accredited testing laboratory (ALS Technichem (HK) Pty Ltd HOKLAS registration no. 66). SS are determined by the laboratory upon receipt of the water samples using HOKLAS accredited analytical method. The detection limits and testing method are shown below in **Table 3-4**. The certificate of ALS Technichem (HK) Pty Ltd is provided in **Appendix E**.

Table 3-4 Testing Method and Detection limit of Suspended Solids

Determinant	Testing Method	Detection Limit
Suspended solid	Determination use HOKLAS accredited analytical methods namely ALS Method EA-025 (based on APHA 2540 D)	2mg/L

Hydrological Characteristics

- 3.32 A portable, water flow meter, brand named “*GLOBAL WATER model FP211*” are used to determine the water current flow at the designated monitoring stations. A water flow velocity is measured at mid depth of current water body or 0.5m below water level.
- 3.33 Water depths are determined prior to measurement, using a portable battery operated depth detector, brand named ‘Eagle Sonar’, if the depths exceed 1.5 meter. If the depth between 1.5 meter and 1 meter, plastic tape measurement tied with appropriate weight are used the depth estimation. For the depths well below 1 meter, an appropriate steel ruler or rope with appropriate weight are used for the depth measurement.

DATA MANAGEMENT AND DATA QA/QC CONTROL

- 3.34 The impact monitoring data are handled by the ET's systematic data recording and management, which complies with in-house Quality Management System. Standard Field Data Sheets (FDS) are used in the impact monitoring program.
- 3.35 The monitoring data recorded in the equipment e.g. noise meter and Multi-parameter Water Quality Monitoring System are downloaded directly from the equipment at the end of each monitoring day. The downloaded monitoring data are input into a computerized database properly maintained by the ET. The laboratory results are input directly into the computerized database and QA/QC checked by personnel other than those who input the data. For monitoring activities require laboratory analysis, the local laboratory follows the QA/QC requirements as set out under the HOKLAS scheme for all laboratory testing.

OTHERS MONITORING IMPLEMENTATION FOR THE CONTRACT

Ecology

- 3.36 Ecological monitoring and reporting should be performed by IEC. No equipment and procedure are presented in the EM&A Monthly Report.

Landscape and Visual

- 3.37 A registered Landscape Architect as member of the ET is employed by the Contractor to undertake site inspection. Site inspection will undertake at least once every two weeks throughout the construction period to ensure compliance with the intended aims of the mitigation measures are proposed in the EIA and the updated EM&A Manual, implemented by the Contractor.

DETERMINATION OF ACTION/LIMIT (A/L) LEVELS

- 3.38 The re-established performance criteria for construction noise, water quality and hydrological, namely Action and Limit levels is used for Contract 2 are listed in **Tables 3-5, 3-6, and 3-7.**

Table 3-5 Action and Limit Levels for Construction Noise

Location	Time Period	Action Level in dB(A)	Limit Level in dB(A)
M1, AL1, M2, M3, M4	Daytime 0700 – 1900 hrs on normal weekdays	When one documented complaint is received	75* dB(A)
	1900 – 2300 on all days and 0700 – 2300 on general holidays (including Sundays)		60/65/70 dB(A)**
	2300 – 0700 on all days		45/50/55 dB(A)**

Note: * Reduces to 70dB(A) for schools and 65dB(A) during the school examination periods.

** To be selected based on the Area Sensitivity Rating of A/B/C, and the conditions of the applicable CNP(s) must be followed

Table 3-6 Action and Limit Levels for Water Quality

Parameter	Performance Criteria	Impact Station		
		W1	W2	W4
DO Concentration (mg/L)	Action Level	7.27	7.26	9.27
	Limit Level	4.00	4.00	4.00
pH	Action Level	NA	NA	NA
	Limit Level	6 - 9	6 - 9	6 - 9
Turbidity (NTU)	Action Level	4.77	2.46	3.32
	Limit Level	5.26	3.42	4.52
Suspended Solids (mg/L)	Action Level	9.73	8.89	6.98
	Limit Level	10.77	9.75	7.66

Notes:

- The proposed Action/Limit Levels of DO are established to be used 5%-ile/1%-ile of all the baseline data;
- The proposed Action/Limit Levels of Turbidity and SS are established to be used 95%-ile/99%-ile of all the baseline data;
- For DO, non-compliance of the water quality limits occur is when monitoring result lower than the action/limit levels;
- For turbidity and SS, non-compliance of the water quality limits occurs is when monitoring result higher than the limits; and
- For pH, non-compliance of the quality limit occur is when monitoring result lower than 6 and higher than 9; and
- All the figures given in the table are used for reference only and the EPD may amend the figures whenever it is considered necessary

Table 3-7 Action and Limit Levels for Hydrological Characteristics

Parameter	Acceptance Criteria	Monitoring Station	
		H1	H2
Water Depth (m)	Action Level	0.08 (80% of baseline water depth)	0.40 (80% of baseline water depth)
	Limit Level	0.06 (60% of baseline water depth)	0.30 (60% of baseline water depth)
Volumetric Flow Rate (Q), m ³ /s	Action Level	120% of control station's water flow rate on the same day of measurement	120% of control station's water flow rate on the same day of measurement
	Limit Level	140% of control station's water flow rate on the same day of measurement	140% of control station's water flow rate on the same day of measurement

- 3.39 The locations H3 and H4 are a reference measurement point in order to monitor any changes in the hydrological characteristics of Wai Ha River arising from the work Contract 2 to affect the Shuen Wan Marsh.
- 3.40 Should non-compliance of the environmental quality criteria occurs, remedial actions will be triggered according to the Event and Action Plan enclosed in **Appendix F**.

EQUIPMENT CALIBRATION

- 3.41 The sound level meter and calibrator are calibrated and certified by a laboratory accredited under HOKLAS or any other international accreditation scheme in yearly basis.
- 3.42 All the water quality monitoring equipment such as the DO, pH and Turbidity meters are calibrated by HOKLAS accredited laboratory of three month intervals.
- 3.43 A portable, water flow meter, brand named “GLOBAL WATER model FP211” is calibrated in yearly basis.
- 3.44 All updated calibration certificates of the monitoring equipment used for the impact monitoring program in this Reporting Period are attached in **Appendix E**.

METEOROLOGICAL INFORMATION

- 3.45 The meteorological information during the construction phase is obtained from Tai Po and Shatin Stations of the Hong Kong Observatory (HKO). The meteorological data during the impact monitoring days are summarized in **Appendix H**

4.0 IMPACT MONITORING RESULTS

4.01 The monitoring schedule had been issued to relevant parties before each Reporting Period which presented in **Appendix G**. The works undertaken during the Reporting Period are illustrated in **Appendix C**. The monitoring results are presented in the following sub-sections.

MONITORING RESULTS SHARING

4.02 Environmental Permit EP-203/2008 was issued on 25 February 2008 by EPD which adopted for both Contracts 1 and 2 of DSD construction at Shuen Wan. Also, the EM&A programme of both contracts are undertaken in accordance with the same updated EM&A Manual which has to be carried out during construction period. According to the updated EM&A manual, designated monitoring Locations M1 and AL1 for noise monitoring stations, Locations W1 and W2 for water quality monitoring stations, and Locations H1 and H2 for hydrological measurement are requested to perform at both Contracts 1 and 2. Since Contract 1 has already commenced in January 2011, those results measured by Contract 1 would be shared for the Contract 2. This recommendation has been accepted by IEC and submitted to EPD.

RESULTS OF CONSTRUCTION NOISE MONITORING

4.03 In this Reporting Period, the noise monitoring results at the designated locations M1, AL1, M2, M3 and M4 are summarized in **Table 4-1**. The detail monitoring data are presented in **Appendix I**. The graphical plot is shown in **Appendix J**.

Table 4-1 Summary of Construction Noise Monitoring Results, dB(A)

Date	L _{eq(30min)} (dB(A))		Date	L _{eq(30min)} (dB(A))		
	M1 ^(#)	AL1 ^(#)		M2 ^(*)	M3 ^(*)	M4 ^(*)
2-Oct-13	67.8	63.8	2-Oct-13	65.2	60.5	51.7
9-Oct-13	61.8	68.1	9-Oct-13	66.2	67.5	57.0
16-Oct-13	62.5	67.9	17-Oct-13	65.5	72.5	55.9
23-Oct-13	61.5	69.9	21-Oct-13	67.2	71.3	55.4
30-Oct-13	63.5	69.9				
Limit Level	75 dB(A)					

Remarks:

- (#) *The monitoring is undertaken under façade situation. No façade correction is added according to acoustical principles and EPD guidelines.*
- (*) *The monitoring is undertaken under free field situation. A façade correction of +3 dB(A) has been added according to acoustical principles and EPD guidelines*

4.04 The sound meter was set in a free field situation at the designated monitoring locations M2, M3 and M4, therefore, a façade correction of +3 dB(A) has been added according to acoustical principles and EPD guidelines. For Location A1 and AN1, the monitoring is undertaken under façade situation. No façade correction is added according to acoustical principles and EPD guidelines.

4.05 No noise complaint (which is an Action Level exceedance) was received in this Reporting Period. As shown in **Table 4-1**, all the noise monitoring result are well below 75dB(A) and no Action or Limit Level exceedance was triggered during this Reporting Period. The graphical plot is shown in **Appendix J**.

RESULTS OF LOCAL STREAM WATER QUALITY MONITORING

4.06 In this Reporting Period, **12** sampling days at W2 and **14** sampling days at W1, W3 and W4 were performed at designated measurement Points for local stream water quality monitoring. The monitoring results including in-situ measurements and laboratory testing results are provided in **Appendix I**. The graphical plots are shown in **Appendix J**.

4.07 Monitoring results of 3 key parameters: dissolved oxygen (DO), turbidity and suspended solids in this Reporting Period, are summarized in **Tables 4-2 and 4-3**.

Table 4-2 Water Quality Results Summary for W1 & W2

Sampling date	DO (mg/L)			Turbidity (NTU)			SS (mg/L)		
	W1 (ebb)	W1 (flood)	W2	W1 (ebb)	W1 (flood)	W2	W1 (ebb)	W1 (flood)	W2
2-Oct-13	5.56	5.69	7.93	7.8	6.4	3	12.00	13.00	2.20
4-Oct-13	5.59	5.10	7.16	20.5	11.7	3.5	15.00	9.00	4.60
7-Oct-13	8.36	8.37	7.03	12.6	11.9	3.5	10.00	11.00	20.00
9-Oct-13	9.01	8.36	6.78	4.3	4.2	4.3	7.00	8.00	5.60
11-Oct-13	7.57	7.42	7.31	4.7	4.3	4.2	7.00	7.00	3.40
15-Oct-13	6.29	5.32	7.61	4.6	4.6	3.3	6.00	5.00	5.40
17-Oct-13	6.05	5.77	-	4.2	4.6	-	7.00	9.00	-
18-Oct-13	-	-	7.67	-	-	3.5	-	-	2.80
19-Oct-13	8.49	7.31	-	4.1	4.6	-	6.00	6.00	-
21-Oct-13	5.78	5.69	7.56	4.5	4.5	3.6	6.00	6.00	3.00
23-Oct-13	8.98	9.93	7.35	10.5	9.7	3	15.00	16.00	4.80
25-Oct-13	6.41	5.98	7.6	7.8	5.8	2.5	9.00	8.00	1.00
28-Oct-13	5.91	6.23	8.13	11.4	7.6	1.8	8.00	8.00	2.00
30-Oct-13	6.22	6.02	7.48	8.3	7.9	2.8	8.00	10.00	3.80

• *Bold and Italic is indicated exceeded Action Level; Bold with underline is indicated exceeded Limit Level*

Table 4-3 Water Quality Results Summary for W3 & W4

Sampling date	DO (mg/L)		Turbidity (NTU)		SS (mg/L)	
	W3	W4	W3	W4	W3	W4
2-Oct-13	7.37	7.38	4.30	3.80	3.00	4.00
4-Oct-13	7.69	8.49	5.65	5.62	8.00	5.00
7-Oct-13	8.53	8.45	2.55	137.00	3.00	107.00
9-Oct-13	9.11	9.41	2.29	2.30	4.00	4.00
11-Oct-13	8.58	8.89	4.34	34.55	2.00	35.00
15-Oct-13	7.96	8.47	2.45	3.40	2.00	6.00
17-Oct-13	6.75	10.74	10.29	347.00	3.00	189.00
19-Oct-13	7.73	6.54	2.28	12.80	2.00	14.00
21-Oct-13	7.85	8.46	5.16	10.50	8.00	5.00
23-Oct-13	9.87	9.95	1.75	49.70	2.00	45.00
25-Oct-13	7.35	6.67	18.65	3.02	7.00	10.00
28-Oct-13	6.40	8.41	9.25	15.70	4.00	20.00
30-Oct-13	9.21	8.33	1.69	4.74	2.00	3.00

• *Bold and Italic is indicated exceeded Action Level; Bold with underline is indicated exceeded Limit Level*

4.08 During the Reporting Period, field measurements showed that stream water temperatures were within 21.20°C to 30.15°C and pH values within 6.64 to 8.93.

4.09 A statistics of exceedances for the three parameters: dissolved oxygen (DO), turbidity and suspended solids are shown in **Table 4-4**.

Table 4-4 Statistics Water Quality Exceedance

Station	DO		Turbidity		SS		Total Exceedance	
	Action	Limit	Action	Limit	Action	Limit	Action	Limit
W1	16	0	0	14	2	6	18	20
W2	3	0	5	6	0	1	8	7
W4	10	0	2	9	0	7	12	16
No. of Exceedance	29	0	7	29	2	14	38	43

4.10 As shown in **Table 4-4**, a total of 81 Action/ Limit Level exceedances, namely 29 exceedances in dissolved oxygen, 36 exceedances in turbidity and 16 exceedances in suspended solids were recorded in this Reporting Period. NOEs were issued to notify EPD, IEC, the Contractor and RE upon confirmation of the results.

- 4.11 According to site information provided by the Contractor, the site activities undertaken on site included construction of Box Culvert Bays 8 – 11 and excavation at Bays 28 – 32.
- 4.12 The active construction activities may increase the turbidity and suspended solids levels of the stream by washed out from stockpiles of dusty materials, excavated surface or dusty haul roads. To minimize the impact to the existing stream, precautionary measures such as sedimentation pit and temporary artificial precipitation stream to remove the suspended solids from wastewater have been implemented on-site. During regular site inspection with RE and Contractor, the implemented water quality mitigation measures are considered as moderate with the needed of regular maintenance. The investigation results for the exceedances are summarized as follows:
- For the DO exceedances, the construction activities comprised none of DO depleting characteristics. Therefore, it is considered that all the DO exceedances were due to natural variation of the stream and not related to the works under the Project.
 - For the turbidity and SS exceedances recorded at W4 on 7, 11, 17, 19, 23 and 28 October, it is noted that the turbidity and SS levels recorded in the control station (W3) in those days were lower than W4, therefore it is concluded that the exceedances at W4 were due to the project. The Contractor should enhance the water quality mitigation measures such as covering all exposed slopes to prevent surface runoff and improve the desilting facilities as far as practicable.
 - For monitoring points W1, it is noted that the water quality at W1 was affected by marine water that comes from the Tolo Harbour during flood tide. Therefore, it is considered that the exceedances in W1 were not related to the works under the Project.
- 4.13 KLKJV is reminded to fully implement the required water quality mitigation measures in accordance with the updated EM&A Manual stipulation during construction under the Project. In particular when excavation and the associated box culvert construction works are undertaken near Wai Ha River, all construction wastewater or runoff generated from work area should be treated and drained to the designated discharge point. Moreover, as an effective water quality mitigation measure, the rock bund in the de-silting channel should be repaired regularly and ensure the de-silting performance.

RESULTS OF HYDROLOGICAL CHARACTERISTICS MONITORING

- 4.14 In this Reporting Period, hydrological characteristics measurement at were carried out on **4, 11, 19 and 25 October 2013**. The monitoring data of H1 and H2 provided by DC/2009/22 is showed *Appendix I*. The detailed H3 and H4 measurement results in this Reporting Period are presented in *Tables 4-5*.

Table 4-5 Detailed monitoring results of hydrological characteristics at H3 and H4

Date	Measurement Time	Tide Condition	River Width (m)	Water Depth (m)	Cut Section (m ²)	Velocity Flow Rate (m/s)	Average Volumetric Flow Rate (Q), m ³ /s
Measurement Point: H3							
4-Oct-13	12:16	Flood	7.45	0.25	1.8625	0.1	0.186
	16:30	Ebb	7.45	0.31	2.3095	0.2	0.462
11-Oct-13	12:16	Flood	7.45	0.28	2.0860	0.2	0.417
	16:31	Ebb	7.45	0.32	2.3840	0.2	0.477
19-Oct-13	16:41	Flood	7.45	0.15	1.1175	0.91	1.017
	11:35	Ebb	7.45	0.146	1.0877	0.94	1.022
25-Oct-13	10:06	Flood	7.45	0.33	2.4585	0.06	0.148
	15:50	Ebb	7.45	0.326	2.4287	0.07	0.170
Measurement Point: H4							
4-Oct-13	12:21	Flood	2.74	0.2	0.5480	0.1	0.055
	16:38	Ebb	2.74	0.25	0.6850	0.1	0.069

Date	Measurement Time	Tide Condition	River Width (m)	Water Depth (m)	Cut Section (m ²)	Velocity Flow Rate (m/s)	Average Volumetric Flow Rate (Q), m ³ /s
11-Oct-13	12:29	Flood	2.74	0.25	0.6850	0.2	0.137
	16:45	Ebb	2.74	0.29	0.7946	0.2	0.159
19-Oct-13	16:49	Flood	2.74	0.3	0.8220	0.1	0.082
	11:50	Ebb	2.74	0.292	0.8001	0.1	0.080
25-Oct-13	10:13	Flood	2.74	0.1	0.2740	0.07	0.019
	16:00	Ebb	2.74	0.113	0.3096	0.08	0.025

4.15 Hydrological characteristics results of the all measurement points are summarized in *Tables 4-6* and *4-7*.

Table 4-6 Summarized Hydrological Characteristics of Water Depth, m

Date	Mid-Flood				Mid-Ebb			
	H1	H2	H3	H4	H1	H2	H3	H4
4-Oct-13	#	#	0.25	0.10	0.24	0.24	0.31	0.10
11-Oct-13	0.6	0.42	0.28	0.20	0.12	0.18	0.32	0.20
19-Oct-13	0.48	0.36	0.15	0.10	0.3	0.18	0.15	0.10
25-Oct-13	0.36	0.48	0.33	0.07	#	#	0.33	0.08

No data was provided by Contract 1.

Table 4-7 Summarized Hydrological Characteristics of Average Volumetric flow rate (Q), m³/s

Date	Mid-Flood				Mid-Ebb			
	H1	H2	H3	H4	H1	H2	H3	H4
4-Oct-13	#	#	0.19	0.05	0.225	1.507	0.46	0.07
11-Oct-13	0.15	1.507	0.42	0.14	0.3	1.884	0.48	0.16
19-Oct-13	0.225	1.507	1.02	0.08	0.15	1.507	1.02	0.08
25-Oct-13	0.15	1.13	0.15	0.02	#	#	0.17	0.02

No data was provided by Contract 1.

4.16 To compare the monitoring data between the Reporting Period (rainy season) and baseline monitoring period, the currently water depth and volumetric flow rate has insignificant changed. Furthermore, water depth and water flow rate were found no exceedance in this Reporting Period.

RESULTS OF ECOLOGICAL MONITORING

4.17 According to updated EM&A Manual Section 6.17, bi-monthly ecological monitoring is conducted by the IEC – ENVIRON Hong Kong Limited. In brief, the monitoring tasks include regular check on the retained and transplanted trees and shrubs, monitoring on fauna groups and aquatic fauna within the works area and any ecologically sensitive area within 100 m of the works boundary.

4.18 In this Reporting Period, no ecological monitoring in Area under Contract 2 is performed.

5.0 WASTE MANAGEMENT

5.01 Waste management was carried out by an on-site Environmental Officer or an Environmental Supervisor from time to time.

RECORDS OF WASTE QUANTITIES

5.02 All types of waste arising from the construction work are classified into the following:

- Construction & Demolition (C&D) Material;
- Chemical Waste;
- General Refuse; and
- Excavated Soil.

5.03 The quantities of waste for disposal in this Reporting Period are summarized in *Table 5-1* and *5-2* and the Monthly Summary Waste Flow Table is shown in *Appendix K*. Whenever possible, materials were reused on-site as far as practicable.

Table 5-1 Summary of Quantities of Inert C&D Materials

Type of Waste	Quantity	Disposal Location
C&D Materials (Inert) (m ³)	0	-
Reused in this Contract (Inert) (m ³)	0	-
Reused in other Projects (Inert) (m ³)	0	-
Disposal as Public Fill (Inert) (m ³)	100	Tuen Mun Area 38

Table 5-2 Summary of Quantities of C&D Wastes

Type of Waste	Quantity	Disposal Location
Recycled Metal (kg)	0	-
Recycled Paper / Cardboard Packing (kg)	0	-
Recycled Plastic (kg)	0	-
Chemical Wastes (kg)	0	-
General Refuses (m ³)	45	Local refuse station

5.04 To control over the site performance on waste management, the Contractor shall ensure that all solid and liquid waste management works are in full compliance with the relevant license/permit requirements, such as the effluent discharge license and the chemical waste producer registration. The Contractor is also reminded to implement the recommended environmental mitigation measures according to the EM&A Manual based on actual site conditions.

6.0 SITE INSPECTION

REGULAR SITE INSPECTION AND MONTHLY AUDIT

- 6.01 According to the Updated Environmental Monitoring and Audit Manual, regular site inspection to evaluate the project environmental performance should be carried out during construction phase. Weekly environmental site inspections had been carried out by the Contractor, ET and RE on **3, 10, 17, 23 and 31 October 2013**. Also, joint site inspection with the IEC was carried out on **23 October 2013**. In this Reporting period, **3** observations were recorded but no non-compliance was noted.
- 6.02 Observations for the site inspection and monthly audit within this Reporting Period are summarized in **Table 6-1**.

Table 6-1 Site Inspection of Observations – Findings and Deficiencies

Date	Findings / Deficiencies	Follow-Up Status
3 October 2013	No adverse environmental issue was observed during site inspection.	N.A.
10 October 2013	No adverse environmental issue was observed during site inspection.	N.A.
17 October 2013	<ul style="list-style-type: none"> Water spraying should be applied for the uncovered stockpile to minimize dust impact during dry season. 	Rectified on 23 Oct 2013
23 October 2013	<ul style="list-style-type: none"> Turbid effluent was observed at the desilting channels, the Contractor should improve the desilting facilities in order to treat the wastewater to desirable level. Scattered of construction waste was observed, the Contractor should dispose the waste in proper manner and improve the housekeeping of the construction site. 	Rectified on 31 Oct 2013
31 October 2013	No adverse environmental issue was observed during site inspection.	N.A.

LANDSCAPE AND VISUAL INSPECTION

- 6.03 In this Reporting Period, landscape and visual inspection was carried on **4, 18 and 31 October 2013**.
- 6.04 The stand-alone of monthly Landscape & Visual Report signed by the registered Landscape Architect. Mitigation measures implemented in this Reporting Period are presented in the monthly Landscape & Visual Report (**October 2013**) which enclosed in **Appendix L**.
- 6.05 The next bi-weekly Landscape & Visual Monitoring in **November 2013** is scheduled to be conducted in the week of **11 and 25 November 2013**.

7.0 ENVIRONMENTAL COMPLAINT AND NON-COMPLIANCE

ENVIRONMENTAL COMPLAINT, SUMMONS AND PROSECUTION

7.01 No environmental complaint, summons and prosecution was received in this Reporting Period. The statistical summary table of environmental complaint is presented in *Tables 7-1, 7-2 and 7-3*.

Table 7-1 Statistical Summary of Environmental Complaints

Reporting Period	Environmental Complaint Statistics		
	Frequency	Cumulative	Complaint Nature
July 2011 – September 2013	0	0	NA
October 2013	0	0	NA

Table 7-2 Statistical Summary of Environmental Summons

Reporting Period	Environmental Summons Statistics		
	Frequency	Cumulative	Complaint Nature
July 2011 – September 2013	0	0	NA
October 2013	0	0	NA

Table 7-3 Statistical Summary of Environmental Prosecution

Reporting Period	Environmental Prosecution Statistics		
	Frequency	Cumulative	Complaint Nature
July 2011 – September 2013	0	0	NA
October 2013	0	0	NA

8.0 IMPLEMENTATION STATUS OF MITIGATION MEASURES

8.01 The environmental mitigation measures that recommended in the Updated Environmental Monitoring and Audit Manual covered the issues of dust, noise and waste and they are summarized as follows:

Noise Mitigation Measure

- (a) Only well-maintained plant should be operated on-site and plant shall be serviced regularly during the construction program;
- (b) Silencers or mufflers on construction equipment should be utilized and shall be properly maintained during the construction program;
- (c) Mobile plant, if any, should be sited as far from NSRs as possible;
- (d) Machines and plant (such as trucks) that may be in intermittent use should be shut down between work periods or should be throttled down to a minimum;
- (e) Plant known to emit noise strongly in one direction should, wherever possible, be orientated so that the noise is directed away from the nearby NSRs;
- (f) Material stockpiles and other structures should be effectively utilized, wherever practicable, in screening noise from on-site construction activities;
- (g) Use of quieter plants to carry out the construction tasks proposed for the Project;
- (h) Use about 3.5m high of temporary noise barriers as screened the noisy PMEs to carry out construction of box culvert and site clearance.
- (i) Low Impact Method, such as using PMEs smaller in size and to be enclosed by noise enclosure, should be adopted for the construction of box culvert and pipe laying in Wai Ha; and
- (j) Use of noise enclosure during the works area for pipe laying in Wai Ha.

Dust Mitigation Measure

8.02 Implementation of mitigation measures stipulated in the Air Pollution Control (Construction Dust) Regulation and good site practices including but not limited to the following:

- (a) Use of regular watering to reduce dust emissions from exposed site surfaces and unpaved road, with complete coverage, particularly during dry weather;
- (b) Use of frequent watering for particularly dusty static construction areas and areas close to ASRs;
- (c) Tarpaulin covering of all dusty vehicle loads transported to, from and between site location;
- (d) Establishment and use of vehicle wheel and body washing facilities at the exit points of the site;
- (e) Routing of vehicles and positioning of construction plant should be at the maximum possible distance from ASRs;
- (f) Stockpiled excavated materials should be covered with tarpaulin and should be removed offsite within 24 hours to avoid any odour nuisance arising.

Local Stream Water Quality Mitigation Measure

- (a) Before commencing any site formation work, all sewer and drainage connections shall be sealed to prevent debris, soil, sand etc. from entering public sewers/drains;
- (b) Temporary ditches shall be provided to facilitate run-off discharge into appropriate watercourses, via a silt retention pond. No site run-off shall enter the fishponds at Shuen Wan;
- (c) Sand/silt removal facilities such as sand traps, silt traps and sediment basins shall be provided to remove sand/silt particles from runoff to meet the requirements of the Technical Memorandum standard under the Water Pollution Control Ordinance. The design of silt removal facilities shall be based on the guidelines provided in ProPECC PN 1/94. All drainage facilities and erosion and sediment control structures shall be inspected monthly and maintained to ensure proper and efficient operation at all times and particularly during rainstorms
- (d) Water pumped out from excavated pits shall be discharged into silt removal facilities;

- (e) During rainstorms, exposed slope/soil surfaces shall be covered by a tarpaulin or other means. Other measures that need to be implemented before, during, and after rainstorms as summarized in ProPECC PN 1/94 shall be followed
- (f) Exposed soil areas shall be minimized to reduce potential for increased siltation and contamination of runoff
- (g) Earthwork final surfaces shall be well compacted and subsequent permanent work or surface protection shall be immediately performed to reduce the potential of soil erosion;
- (h) Open stockpiles of construction materials or construction wastes on-site shall be covered with tarpaulin or similar fabric during rainstorms;
- (i) For the construction of the box culvert next to the existing channel of the Wai Ha River, sand bags should be deployed around the boundary of the works trench to prevent muddy water ingress into the adjacent CA or Wai Ha River. Sand bags should also be used to surround the excavated trench. Generally, the sand bags will be placed up to a height of 300mm to provide adequate allowance for the built-up water level during rainstorm event. With sand bags in place surface runoff will be intercepted and flow to Wai Ha River or collected by the existing drainage system as usual;
- (j) For the construction of the box culvert in the extreme northeast corner of Shuen Wan Marsh Conservation Area sand bags should be deployed along the limit of the works area to prevent muddy water ingress into the CA. Sand bags should be placed to a height of 0.1m at least 300mm from ground level and +2.5 mPD (whichever is greater) to provide adequate allowance for the built-up water level during rainstorm events. Unpolluted surface runoff within the works area should then be collected and directed into the existing drainage system;
- (k) Sheet-piles, which would be installed around the works trench near the Conservation Area, would be extended above ground level for about 2m to serve as hoardings to isolate the works site;
- (l) Tarpaulin sheets would be used to cover the excavation areas during heavy rainstorms. This would prevent the ingress of rainwater into the trench minimizing the risk of muddy water getting into Wai Ha River and the adjacent Conservation Area;
- (m) Any concrete washing water would be contained inside the works site surrounded by the extended sheet piles. A pump sump at the bottom of the trench would be provided to pump any excess water during concrete washing;
- (n) Stockpiling the excavated materials adjacent to the Conservation Area would not be allowed. The excavated materials would be either removed off site immediately after excavation, or stockpiled at location(s) away from the Conservation Area. The stockpile locations shall be approved by the site engineer;
- (o) Debris and refuse generated on-site should be collected, handled and disposed of properly to avoid entering the Wai Ha River and fish ponds at Shuen Wan. Stockpiles of cement and other construction materials should be kept covered when not being used.
- (p) Oils and fuels should only be used and stored in designated areas which have pollution prevention facilities to prevent spillage of fuels and solvents to nearby water bodies, all fuel tanks and storage areas should be provided with locks and be sited on sealed areas, within bunds of a capacity equal to 110% of the storage capacity of the largest tank. The bund should be drained of rainwater after a rain event
- (q) Temporary sanitary facilities, such as portable chemical toilets, should be employed on-site. A licensed contractor would be responsible for appropriate disposal and maintenance of these facilities;
- (r) The excavation works within the upstream end of the existing river channel of the Wai Ha River for the construction of the proposed box culvert should be carried out in dry condition. Containment measures such as bunds and barriers shall be used within the affected length of the river channel and the excavation works restricted to within an enclosed dry section of the channel. The excavation works within Wai Ha River shall be restricted to the period from October to April.

Waste Mitigation Measures

- (a) The Contractor shall observe and comply with the Waste Disposal Ordinance (WDO) and its subsidiary regulations.
- (b) The Contractor shall submit to the Engineer for approval a Waste Management Plan with appropriate mitigation measures including the allocation of an area for waste segregation and shall ensure that the day-to-day site operations comply with the approved waste management plan.
- (c) The Contractor shall minimize the generation of waste from his work. Avoidance and minimization of waste generation can be achieved through changing or improving design and practices, careful planning and good site management.
- (d) The reuse and recycling of waste shall be practised as far as possible. The recycling materials shall include paper/cardboard, timber and metal etc.
- (e) The Contractor shall ensure that Construction and Demolition (C&D) materials are sorted into public fill (inert portion) and C&D waste (non-inert portion). The public fill which comprises soil, rock, concrete, brick, cement plaster/mortar, inert building debris, aggregates and asphalt shall be reused in earth filling, reclamation or site formation works. The C&D waste which comprises metal, timber, paper, glass, junk and general garbage shall be reused or recycled where possible and, as the last resort, disposal of at landfills.
- (f) The Contractor shall record the amount of wastes generated, recycled and disposed of (including the disposal sites). The Contractor shall use a trip ticket system for the disposal of C&D materials to any designated public filling facility and/or landfill.
- (g) In order to avoid dust or odour impacts, any vehicles leaving a works area carrying construction waste or public fill shall have their load covered.
- (h) To avoid the excessive use of wood, reusable steel shutters shall be used as a preferred alternative to formwork and falsework where possible.
- (i) The Contractor shall observe and comply with the Waste Disposal (Chemical Waste) (General) Regulation. The Contractor shall apply for registration as chemical waste producer under the Waste Disposal (Chemical Waste) (General) Regulation when chemical waste is produced. All chemical waste shall be properly stored, labeled, packaged and collected in accordance with the Regulation.

8.03 KLKJV had been implementing the required environmental mitigation measures according to the Updated Environmental Monitoring and Audit Manual subject to the site condition. Environmental mitigation measures generally implemented by KLKJV in this Reporting Period are summarized in *Table 8-1*.

Table 8-1 Environmental Mitigation Measures

Issues	Environmental Mitigation Measures
Water Quality	<ul style="list-style-type: none"> • Wastewater were appropriately treated by treatment facilities; • Drainage channels were provided to convey run-off into the treatment facilities; and • Drainage systems were regularly and adequately maintained.
Air Quality	<ul style="list-style-type: none"> • Regular watering to reduce dust emissions from all exposed site surface, particularly during dry weather; • Frequent watering for particularly dusty construction areas and areas close to air sensitive receivers; • Cover all excavated or stockpile of dusty material by impervious sheeting or sprayed with water to maintain the entire surface wet; • Public roads around the site entrance/exit had been kept clean and free from dust; and • Tarpaulin covering of any dusty materials on a vehicle leaving the site.
Noise	<ul style="list-style-type: none"> • Good site practices to limit noise emissions at the sources; • Use of quiet plant and working methods; • Use of site hoarding or other mass materials as noise barrier to screen noise at ground level of NSRs; • Use of shrouds/temporary noise barriers to screen noise from relatively static PMEs; • Scheduling of construction works nearly Tung Tsz Road; and • Alternative use of plant items within one worksite, where practicable.

Issues	Environmental Mitigation Measures
Waste and Chemical Management	<ul style="list-style-type: none">• Excavated material should be reused on site as far as possible to minimize off-site disposal. Scrap metals or abandoned equipment should be recycled if possible;• Waste arising should be kept to a minimum and be handled, transported and disposed of in a suitable manner;• The Contractor should adopt a trip ticket system for the disposal of C&D materials to any designed public filling facility and/or landfill; and• Chemical waste shall be handled in accordance with the Code of Practice on the Packaging, Handling and Storage of Chemical Wastes.
General	<ul style="list-style-type: none">• The site was generally kept tidy and clean.

9.0 IMPACT FORCAST

CONSTRUCTION ACTIVITIES FOR THE FORTH-COMING MONTH

9.01 Construction activities planned to be carried out next month at Shuen Wan is listed as below:-

- Construction of Box Culvert at Tung Tsz Road (Bay 8-11) & (Bays 28-32)

9.02 Three months Rolling Construction Program is attached in *Appendix C*

KEY ISSUES FOR THE COMING MONTH

9.03 According to construction activities carry out in coming months, key issues to be considered include:

- Implementation of dust suppression measures at all times;
- Ensure dust suppression measures are implemented properly;
- Disposal of empty engine oil containers within site area;
- Sediment catch-pits and silt removal facilities should be regularly maintained;
- Management of chemical wastes;
- Discharge of site effluent to the nearby local stream or storm drainage, stockpiling or disposal of materials, and any dredging or construction area at this area are prohibited;
- Follow-up of improvement on general waste management issues; and
- Implementation of construction noise preventative control measures.

10.0 CONCLUSIONS AND RECOMMENTATIONS

CONCLUSIONS

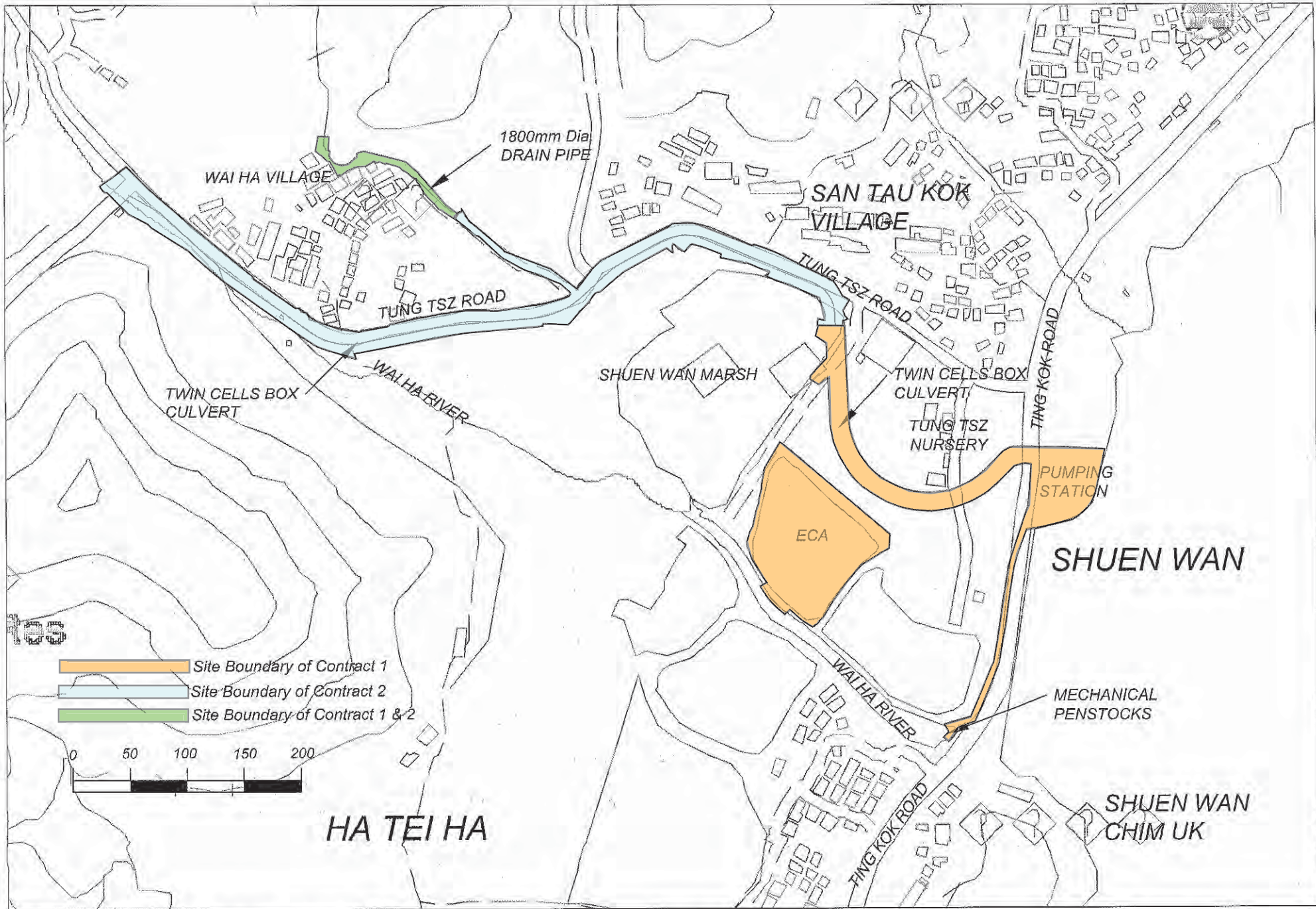
- 10.01 This is the 28th monthly EM&A report for Contract 2 presenting the monitoring results and inspection findings for the Reporting Period from 1 to 31 October 2013.
- 10.02 No noise complaint (which is an Action Level exceedance) was received and no construction noise measurement results that exceeded the Limit Level were recorded in this Reporting Period. No NOE or the associated corrective actions were therefore issued.
- 10.03 For water quality monitoring, a total of 81 Action/ Limit Level exceedances, namely 29 exceedances in dissolved oxygen, 36 exceedances in turbidity and 16 exceedances in suspended solids were recorded in this Reporting Period. NOEs were issued to notify EPD, IEC, the Contractor and RE upon confirmation of the results. It is concluded that exceedances on 7, 11, 17, 19, 23 and 28 October were due to Project. The Contractor should enhance the water quality mitigation measures such as covering all exposed slopes to prevent surface runoff and improve the desilting facilities as far as practicable.
- 10.04 The hydrological characteristics of water depth and water flow rate were found no exceedance in this Reporting Period.
- 10.05 In this Reporting Period, no ecological monitoring in Area under Contract 2 was performed.
- 10.06 No documented complaint, notification of summons or successful prosecution was received.
- 10.07 Weekly environmental site inspections had been carried out by the Contractor, ET and the RE on 3, 10, 17, 23 and 31 October 2013. Furthermore, joint site inspection with the IEC was carried out on 23 October 2013. In this Reporting Period, 3 observations were recorded but no non-compliance was noted during the site inspection.
- 10.08 In this Reporting Period, landscape and visual inspection was carried on 4, 18 and 31 October 2013 and the monthly Landscape & Visual Report (October 2013) has been signed by the registered Landscape Architect.

RECOMMENDATIONS

- 10.09 As river works is in progress, surface runoff or water discharge to local stream course should be key environment aspect issue. The Contractor is reminded that mitigation measures for water quality and ecology should be fully implemented. As an effective water quality mitigation measure, the rock bund in the de-silting channel should be repaired regularly and ensure the de-silting performance.
- 10.10 During dry season, dust mitigation measures to avoid fugitive dust emissions from loose soil surface or haul road would be a key issue in coming months.
- 10.11 Special attention should be also paid on the muddy water and other water quality pollutants via site surface water runoff into the local stream Wah Ha River. As an effective water quality mitigation measure, the rock bund in the de-silting channel should be repaired regularly and ensure the de-silting performance.
- 10.12 To control the site performance on waste management, the KLKJV shall ensure that all solid and liquid waste management works are fully in compliance with the relevant license/permit requirements, such as the effluent discharge licence and the chemical waste producer registration. KLKJV is also reminded to implement the recommended environmental mitigation measures according to the Updated Environmental Monitoring and Audit Manual.

Appendix A

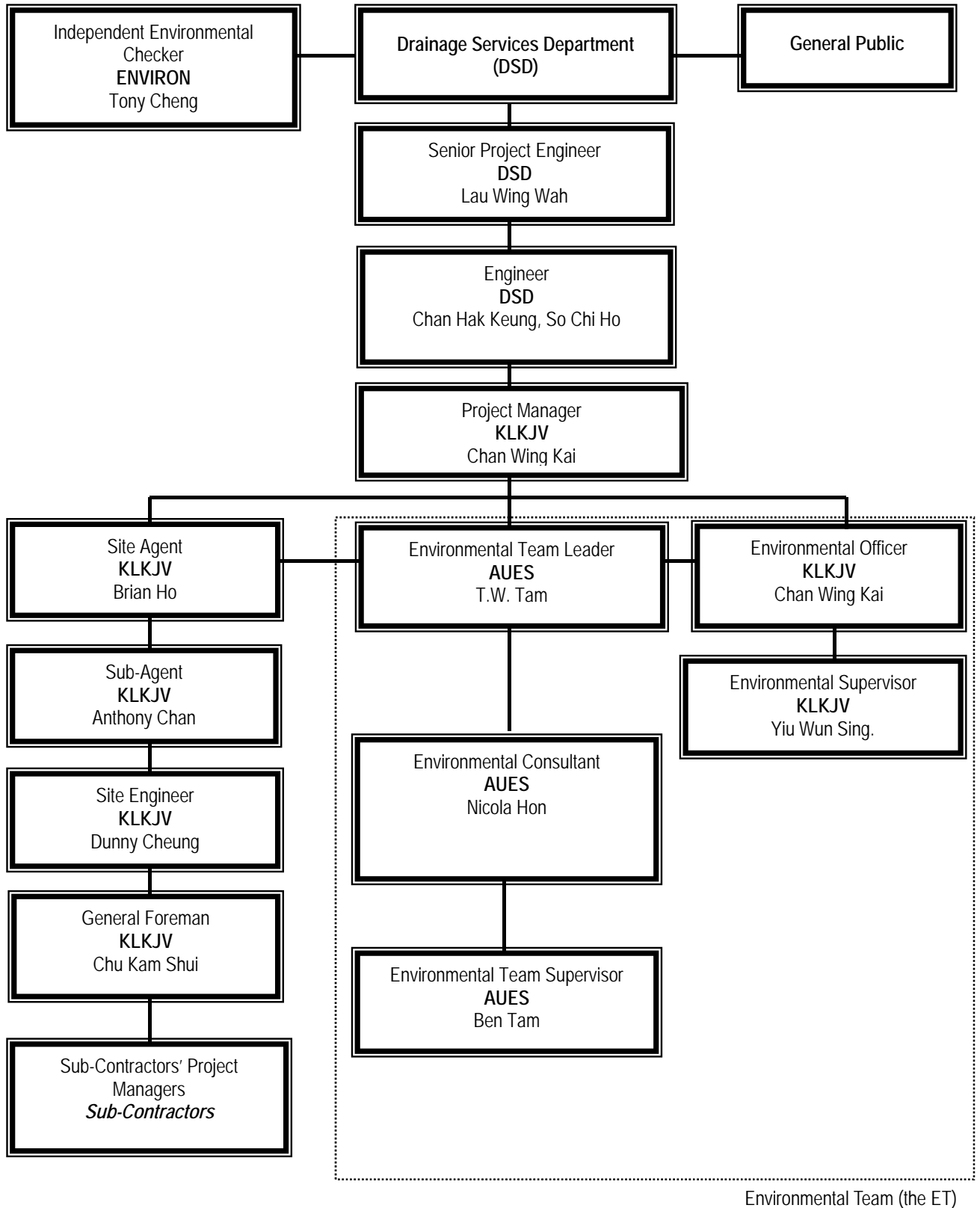
Site Location Plan
(DSD Contract 1 and Contract 2 at Shuen Wan)



Site Location Plan of DSD Contract 1 and Contract at Shuen Wan

Appendix B

Organization Chart and the Key Contact Person



Environmental Management Organization

Contact Details of Key Personnel

Organization	Project Role	Name of Key Staff	Tel No.	Fax No.
DSD	Employer	Mr. Luk Wai Hung	2594 7400	2827 8700
DSD	Senior Engineer	Mr. Lau Wing Wah	2594 7402	2827 8700
DSD	Engineer	Mr. Chan Hak Keung	2594 7596	2827 8700
DSD	Engineer	Mr. So Chi Ho	2594 7356	2827 8700
DSD	Senior Inspector	Mr. Tso Si On	6778 2708	2827 8700
ENVIRON	Independent Environmental Checker	Mr. Tong Cheng	3465-2888	3465-2899
KLKJV	Project Director	Mr. Poon Chi Yeung Francis	2674 3888	2674 9988
KLKJV	Project Manager	Mr. Chan Wing Kai	2674 3888	2674 9988
KLKJV	Site Agent	Mr. Brian Ho	2674 3888	2674 9988
KLKJV	Sub- Agent	Mr. Anthony Chan	2674 3888	2674 9988
KLKJV	Site Forman	Mr. Chu Kam Shui	2674 3888	2674 9988
KLKJV	Environmental Officer	Mr. Chan Wing Kai	2674 3888	2674 9988
KLKJV	Environmental Supervisor	Mr. Yiu Wun Sing	2674 3888	2674 9988
AUES	Environmental Team Leader	Mr. T.W. Tam	2959-6059	2959-6079
AUES	Environmental Consultant	Miss. Nicola Hon	2959-6059	2959-6079
AUES	Environmental Supervisor	Mr. Ben Tam	2959-6059	2959-6079

Legends:

DSD (Employer) – Drainage Services Department

DSD (Engineer) – Drainage Services Department

KLKJV (Main Contractor) – Kwan Lee-Kuly Joint Venture

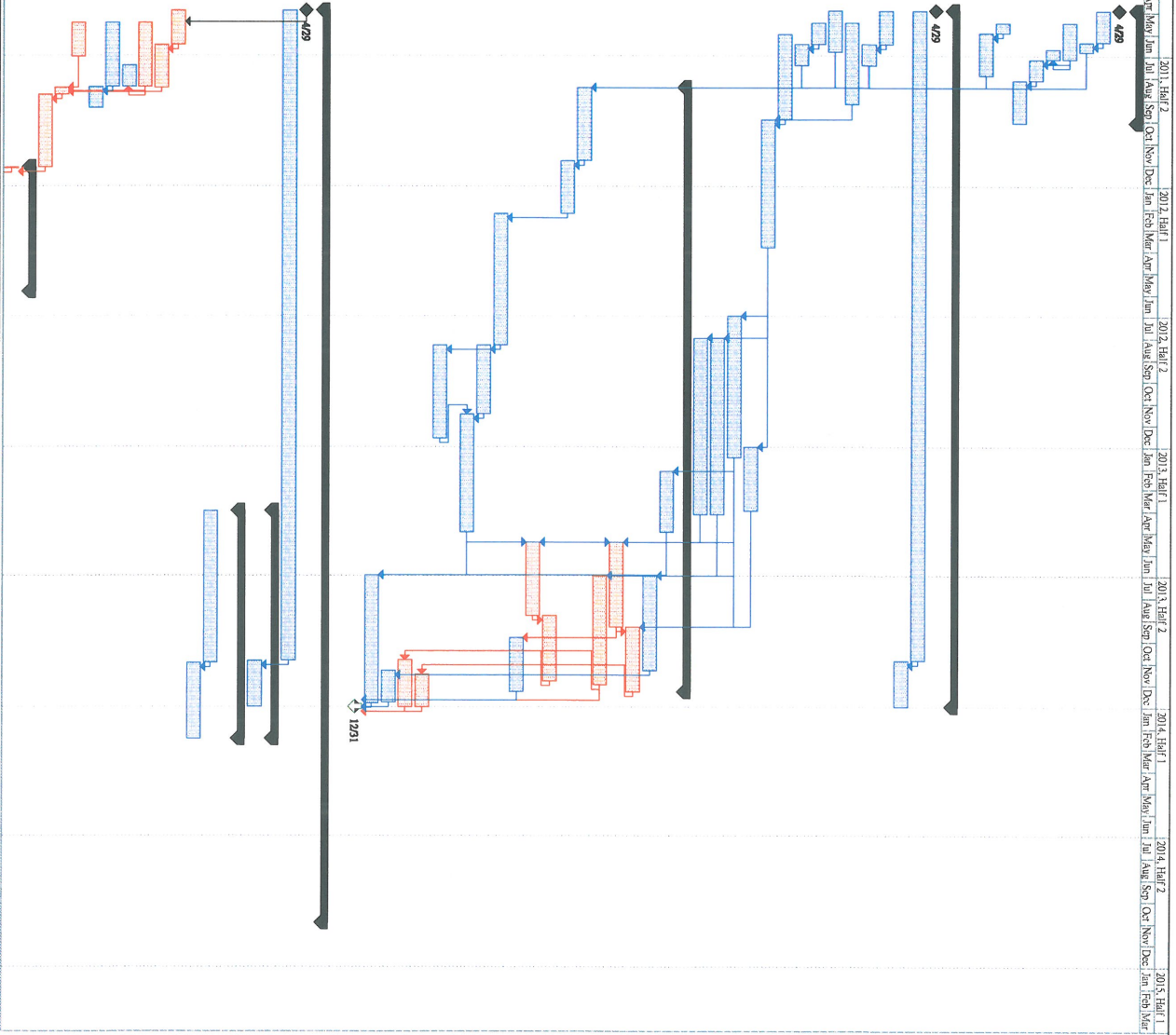
ENVIRON (IEC) – ENVIRON Hong Kong Limited

AUES (ET) – Action-United Environmental Services & Consulting

Appendix C

Master Construction Programs

ID	Task Name	Duration	Start	Finish	Predecessors
1	Preliminary Works	159 days	Fri 11 Apr 29	Mon 11 Oct 3	
2	Commencement of Works	0 days	Fri 11 Apr 29	Fri 11 Apr 29	
3	Site Clearance	44 days	Fri 11 Apr 29	Sat 11 Jun 11	
4	Record Survey	14 days	Sat 11 Jun 12	Sat 11 Jun 25	
5	Design & Construction of Hoarding	51 days	Mon 11 May 16	Tue 11 Jul 5	
6	Sitebound (Type B)	14 days	Wed 11 Jun 22	Tue 11 Jul 5	5FF
7	Design & Approval of Engineer's Site Office	30 days	Wed 11 Jun 6	Thu 11 Aug 4	
8	Construction of Engineer's Site Office	60 days	Fri 11 Aug 5	Mon 11 Oct 3	
9	Pre-construction Condition Survey	14 days	Mon 11 May 16	Sat 11 May 29	
10	Reduction of Existing Shelves (2 Nos)	60 days	Mon 11 May 30	Tue 11 Jul 26	9
11					
12	Section I (Construction Works in Shuen Wan)	978 days	Fri 11 Apr 29	Tue 13 Dec 31	
13	Commencement of Works	0 days	Fri 11 Apr 29	Fri 11 Apr 29	
14	Original Contract Period	913 days	Fri 11 Apr 29	Sun 13 Oct 27	
15	Extension of Time - due to Judgment Waiver	65 days	Mon 13 Oct 28	Tue 13 Dec 31	
16	Design of TTA	47 days	Fri 11 Apr 29	Tue 11 Jun 14	
17	Submission of TTA to TM/CG for Approval	30 days	Fri 11 Apr 29	Fri 11 Jul 16	
18	Excavation Permit	115 days	Mon 11 May 16	Wed 11 Sep 7	
19	Submission & approval of calculation & MS for BC (including trench ELS/Slip)	58 days	Fri 11 Apr 29	Sat 11 Jun 25	
20	Notify EPD on commencement (one month advance notice)	30 days	Mon 11 May 16	Tue 11 Jun 14	
21	Tree Felling	30 days	Wed 11 Jun 15	Thu 11 Jul 14	20
22	Utility detection and diversion programme	120 days	Wed 11 Jun 15	Wed 11 Sep 28	
23	Utilities coordination	180 days	Thu 11 Sep 29	Mon 12 Nov 26	18,22
24	Temporary disconnection of the hydrant (Bay 7)	90 days	Tue 13 Jan 1	Sun 13 Mar 21	23
25	CI#2's overhead pole diversion (Bay 1 to Bay 15)	199 days	Mon 12 Jul 1	Tue 13 Jan 15	23
26	Relocation/diversion of light post (near Bay 13)	248 days	Wed 12 Aug 1	Fri 13 Apr 5	23
27	Relocation/diversion of light post (near Bay 32)	248 days	Wed 12 Aug 1	Fri 13 Apr 5	23
28	Construction of Single Cell (approx. 72m)	869 days	Mon 11 Aug 15	Tue 13 Dec 10	
29	Inbar for Box Culvert - in progress	86 days	Mon 13 Feb 4	Tue 13 Apr 25	
30	from CI#67 to CI#27 (Bay 12,3,4,5)	133 days	Mon 13 Jul 1	Sat 13 Nov 10	
31	from CI#27 to CI#15 (Bay 6,7)	91 days	Wed 13 Sep 11	Tue 13 Dec 10	32,24,25
32	from CI#15 to CI#20 (Bay 8,9,10,11)	159 days	Wed 13 Sep 15	Tue 13 Sep 10	4,25
33	from CI#20 to CI#297 (Bay 12,13,14,15,16,17,18,19)	179 days	Mon 13 Jul 1	Tue 13 Nov 20	26,25
34	from CI#297 to CI#34 (Bay 20,21,22) completed	104 days	Mon 11 Aug 15	Fri 11 Nov 5	17,19,21,110,4
35	from CI#34 to CI#395 (Bay 23,24,25,26,27) completed	74 days	Sat 11 Nov 26	Tue 12 Feb 7	34
36	from CI#395 to CI#49 (Bay 28,29)	92 days	Mon 13 Aug 28	Mon 13 Nov 27	
37	from CI#49 to CI#435 (Bay 30,31,32)	101 days	Wed 13 May 15	Sun 13 Aug 25	41,27
38	from CI#435 to CI#480 (Bay 33,34)	76 days	Thu 13 Sep 26	Mon 13 Aug 25	41,27
39	from CI#480 to CI#541 (Bay 35,36,37,38,39) completed	185 days	Wed 12 Aug 11	Fri 12 Aug 10	35
40	from CI#541 to CI#577 (Bay 40,41,42) completed	97 days	Sat 12 Aug 11	Tue 12 Nov 15	39
41	from CI#577 to CI#674 (Bay 43,44,45,46,47,48,49,50) in progress	166 days	Fri 12 Nov 16	Tue 13 Apr 30	40,29,35,44
42	from CI#674 to CI#793 (Bay 51,52,53,54,55) completed	171 days	Sat 12 Aug 11	Wed 12 Dec 19	39
43	RCP above Bay 6)	46 days	Sat 13 Nov 16	Tue 13 Dec 11	31,35,25
44	CCTV Inspection	66 days	Sat 13 Oct 27	Tue 13 Dec 31	3,8,25,35,38,39,41
45	Installation of Type 2 Railing at Upstream (CI#7 to CI#40)	45 days	Mon 13 Nov 11	Wed 13 Dec 25	30
46	Landscape Schematic	180 days	Sun 13 Jan 30	Tue 13 Dec 26	29,4,13,5,6,44,33,38
47	Completion of Section 1	0 days	Tue 13 Dec 31	Tue 13 Dec 31	
48					
49	Section II (Construction Works in Shek Wu Wai)	1281 days	Fri 11 Apr 29	Thu 14 Oct 30	
50	Commencement of Works	0 days	Fri 11 Apr 29	Fri 11 Apr 29	
51	Original Contract Period	913 days	Fri 11 Apr 29	Sun 13 Oct 27	
52	Extension of Time	320 days	Mon 13 Apr 1	Fri 14 Feb 14	
53	UOT due to inclement weather	65 days	Mon 13 Oct 28	Tue 13 Dec 31	
54	UOT in conflict with Construction of Box Culvert at downstream	320 days	Mon 13 Apr 1	Fri 14 Feb 14	
55	utilities diversions	213 days	Mon 13 Apr 1	Wed 13 Oct 30	
56	construction of retaining works	107 days	Thu 13 Oct 31	Fri 14 Feb 14	55
57	Design of TTA	48 days	Fri 11 Apr 29	Wed 11 Jun 15	
58	Submission of TTA to TM/CG for Approval	60 days	Thu 11 Jun 16	Sun 11 Aug 14	57
59	Excavation Permit	90 days	Mon 11 May 16	Sat 11 Aug 13	
60	Temp Work Design	30 days	Fri 11 Jul 15	Sat 11 Aug 13	59FF
61	Site Investigation for Utilities	90 days	Mon 11 May 16	Sat 11 Aug 13	
62	Submit Program for Utilities Diversion	30 days	Sun 11 Aug 14	Mon 11 Sep 12	61
63	Site Clearance and Tree Felling	48 days	Mon 11 May 16	Sat 11 Jul 2	
64	Implement Stage 1 of TTA	10 days	Mon 11 Aug 15	Wed 11 Aug 24	58,59,63
65	Temp, Steel Decking and temporary carriageway	102 days	Mon 11 Aug 25	Sat 11 Dec 4	64
66	Box Culvert Construction	175 days	Mon 11 Dec 5	Sun 12 Mar 27	
67	Implement Stage 2 of TTA	186 days	Mon 11 Dec 5	Mon 11 Dec 5	65



ID	Task Name	Duration	Start	Finish	Processors
68	Construction of Box Culvert along Castle Peak Road (West Bound) including demolition of B/C	41 days	Tue 11 Dec 6	Tue 12 Jun 17	67
69	Temporary accessways for stage 3 TTA	33 days	Wed 12 Jan 18	Sun 12 Feb 09	68
70	Implement Stage 3 of TTA	1 day	Mon 12 Feb 20	Mon 12 Feb 20	69
71	Trial pit for utilities	7 days	Tue 12 Feb 20	Mon 12 Feb 27	70
72	Construction of steel footbridge	7 days	Tue 12 Feb 20	Mon 12 Feb 27	70
73	Installation of steel sheet piles	6 days	Tue 12 Feb 28	Sun 12 Mar 4	72,71
74	Temporary support for utilities	7 days	Mon 12 Mar 5	Sun 12 Mar 11	73
75	Demolish Existing Box Culvert (East Bound)	3 days	Mon 12 Mar 5	Wed 12 Mar 14	74
76	Construction of Base Slabs & Wall of Box Culvert along Castle Peak Road (East Bound)	30 days	Tue 12 Mar 15	Fri 12 Apr 13	75
77	Remove Temporary flow diversion	3 days	Sat 12 Apr 16	Sun 12 Apr 16	76
78	Construction of 3.5m wide top slab of box culvert along Castle Peak Road (East Bound)	41 days	Tue 12 Apr 14	Sun 12 May 27	77
79	Construction of RW1 wing wall section	164 days	Mon 12 May 28	Wed 12 Nov 7	
80	C/P (overhead pole) - cable layme	75 days	Mon 12 May 28	Fri 12 Aug 28	78
81	C/P (overhead pole) - clearing over	14 days	Sat 12 Aug 11	Fri 12 Aug 24	80
82	C/P (overhead pole) - removal of overhead pole	7 days	Sat 12 Aug 25	Fri 12 Aug 31	81
83	Reclaiming wall RW1 - wing wall portion	68 days	Sat 12 Sep 1	Wed 12 Sep 17	82
84	Construction of RW2 (wing wall)	127 days	Mon 12 Sep 14	Mon 12 Sep 17	
85	PCCW - XP application	60 days	Mon 12 Sep 14	Tue 12 Jul 12	83
86	PCCW - demolition of existing joint box cable droopt	7 days	Fri 12 Jul 13	Mon 12 Sep 14	84
87	Reclaiming wall RW2 (wing wall)	60 days	Fri 12 Jul 20	Mon 12 Sep 17	85
88	Reclaiming wall RW2	60 days	Fri 12 Jul 20	Mon 12 Sep 17	86
89	Utilities Diversion by RW2	900 days	Mon 12 Sep 14	Thu 14 Oct 30	
90	C/P (2 no. 11kV cables) - XP application	60 days	Mon 12 Sep 14	Sun 13 Jan 16	87
91	C/P (2 no. 11kV cables) - ducting & cable works (near RW1)	21 days	Mon 13 May 14	Sun 13 May 26	92
92	C/P (2 no. 11kV cables) - ducting & cable works (near RW2)	21 days	Mon 13 Apr 15	Sun 13 May 5	90,97
93	C/P (2 no. 11kV cables) - changing over	21 days	Mon 13 May 27	Sun 13 Jun 16	91
94	NWT	464 days	Mon 12 May 14	Mon 13 Sep 9	
95	NWT - XP application	60 days	Mon 12 May 14	Tue 12 Jul 12	93
96	NWT - manholes & ducting construction works (near RW1)	21 days	Wed 13 May 22	Tue 13 Jun 11	97,101
97	NWT - manholes & ducting construction works (near RW2)	14 days	Mon 13 Apr 1	Sun 13 Apr 14	95,102
98	NWT - diversion & changing over	90 days	Wed 13 Sep 12	Mon 13 Sep 9	96
99	HQC	463 days	Mon 12 May 14	Mon 13 Aug 19	
100	HQC - XP application	60 days	Mon 12 May 14	Tue 12 Jul 12	94
101	HQC - manholes & ducting construction works (near RW1)	21 days	Wed 13 May 14	Tue 13 May 21	102,106
102	HQC - manholes & ducting construction works (near RW2)	14 days	Mon 13 May 18	Sun 13 May 31	100,107
103	HQC - diversion & changing over	90 days	Wed 13 Aug 22	Mon 13 Aug 19	101
104	PCCW	900 days	Mon 12 May 14	Thu 14 Oct 30	
105	PCCW - XP application	60 days	Mon 12 May 14	Tue 12 Jul 12	95
106	PCCW - manholes & ducting construction works (near RW1)	44 days	Mon 13 May 18	Tue 13 Apr 20	83,107
107	PCCW - manholes & ducting construction works (near RW2)	59 days	Fri 13 Jan 18	Sun 13 Feb 17	87,105,119
108	PCCW - diversion & changing over (oversea cables)	184 days	Wed 13 May 1	Wed 13 Oct 30	106
109	PCCW - diversion & changing over (oversea cables - about 4 nos) - to be handed up for construction of remaining Box Culvert	548 days	Wed 13 May 1	Tue 14 Oct 30	106
110	WSD	261 days	Tue 12 May 22	Thu 13 Jun 17	
111	WSD - material delivery	75 days	Tue 12 May 22	Sat 12 Aug 4	
112	WSD - pipes fabrication, installation & laying (near RW1)	12 days	Sat 12 Nov 3	Wed 12 Nov 14	83,85,5 days,11
113	WSD - pipes fabrication, installation & laying (near RW2)	12 days	Tue 12 Sep 8	Sat 12 Sep 29	87
114	WSD - occupation of connection points	7 days	Thu 12 Nov 15	Wed 12 Nov 21	112,113
115	WSD - occupation of connection points with WSD	1 day	Thu 12 Nov 22	Tue 12 Nov 22	114
116	WSD - swabbing / flushing / sterilization	6 days	Tue 12 Nov 22	Tue 12 Nov 22	114
117	WSD - shutdown & commissioning by WSD	3 days	Wed 12 Nov 28	Fri 12 Nov 30	116,115
118	WSD - removal of disused pipes/reinforcement	4 days	Sat 12 Dec 1	Thu 12 Dec 4	117
119	WSD - diversion of 3 nos. dia.25 pipes	48 days	Sat 12 Jan 17	Thu 13 Jan 17	117
120	Remaining box culvert	437 days	Wed 12 Dec 5	Fri 14 Feb 14	
121	Construction of top slab of box culvert for East Bound	21 days	Wed 12 Dec 5	Tue 12 Dec 25	118
122	Construction of temp. forebay at downstream	14 days	Wed 12 Dec 26	Thu 13 Jan 8	121
123	Backfilling and removal of temporary works	14 days	Wed 12 Dec 26	Thu 13 Jan 8	121
124	Temporary road surface for East Bound	14 days	Wed 12 Dec 26	Tue 13 Jan 8	121
125	Resume the east bound traffic	1 day	Wed 13 Jan 9	Tue 13 Jan 9	121
126	Temporary road surface for West Bound	21 days	Wed 13 Jan 23	Wed 13 Jan 23	122,124
127	Resume Castle Peak Road traffic for both direction	1 day	Thu 13 Feb 14	Thu 13 Feb 14	126
128	Construction of remaining top slab of box culvert and footpath at downstream	35 days	Thu 13 Oct 31	Wed 13 Dec 4	127,106,93,98,103
129	Implementation of TTA, Permanent road surface & paving block for footpath and associated works	79 days	Thu 13 Nov 28	Fri 14 Feb 14	128,5,7 days,16
130	Reclaiming Wall RW1 & Access Ramp	505 days	Sun 12 Apr 29	Sun 13 Sep 15	

Data Date: 08 Jan 2019
 Printed on: 30 Nov 2019

Task Critical Task

Milestone

Roll Up Critical Task

Roll Up Milestone

Roll Up Progress

Shift

External Tasks

Project Summary

Group By Summary

Inactive Task


Progress

Deadline

Page 2

Contract Title: Drainage Improvement Works in Shuen Wan and Shek Wu Wai
Updated Programme (No. 6)

ID	Task Name	Duration	Start	Finish	Predecessors
131	Design & submission of TTA (San Tin Tsuen Road) for construction RW1	45 days	Sun 12 Apr 20	Tue 12 Jun 12	
132	Reduction of free surface	75 days	Wed 12 Jun 13	Sun 12 Aug 26	131
133	Construction with RKO & TD to finalize the implementation date of TTA at San Tin	45 days	Wed 12 Jun 13	Fri 12 Jul 21	
134	Site Road	30 days	Mon 12 Aug 27	Tue 13 Sep 25	132, 133
135	Implementation of TTA at San Tin Tsuen Road	180 days	Tue 12 Nov 6	Mon 13 May 6	134
136	Construction of access ramp	102 days	Wed 13 Feb 6	Sun 13 May 19	135
137	Construction of concrete parapet	60 days	Thu 13 Jul 18	Wed 13 Jul 17	136
138	Installation of railing and vehicular gate	60 days	Sun 13 Sep 15	Sun 13 Sep 15	137
139	Rehabilitate Wadi RW3 & RW4	264 days	Fri 13 Feb 15	Mon 13 Apr 15	137
140	Removal of steel road bridge at upstream	60 days	Fri 13 Feb 15	Mon 13 Apr 15	139
141	Construction of RW4	75 days	Tue 13 Apr 16	Sun 13 Jun 29	140
142	Construction of RW3	75 days	Thu 13 Sep 10	Thu 13 Sep 12	141
143	UU detector permanent works	74 days	Fri 13 Sep 13	Mon 13 Nov 11	142
144	Installation of Type 2 railing and construction of flood wall	60 days	Fri 13 Sep 13	Mon 13 Nov 11	142
145	Rehabilitation of footpath and planter areas	74 days	Fri 13 Sep 13	Mon 13 Nov 11	142
146	Completion of Section II	0 days	Fri 14 Feb 14	Fri 14 Feb 14	141, 142, 143, 144, 145
147					
148	Section III (Construction Works in Wai Ha Village)	748 days	Wed 11 Oct 12	Mon 13 Oct 28	
149	Commence of Works	0 days	Wed 11 Oct 12	Wed 11 Oct 12	
150	Design of 2.4m x 0.9m Box Culvert	65 days	Thu 11 Oct 13	Wed 11 Dec 14	
151	Submission of design & works proposal for Approval	60 days	Thu 11 Oct 13	Sun 12 Feb 12	150
152	Site Clearance & trial pits	30 days	Mon 12 Feb 13	Tue 12 Mar 13	151
153	Construction of Box Culvert (approx. 200m) Bay 1 to Bay 16	515 days	Fri 12 Jan 1	Mon 13 Oct 28	152
154	Bay 1	45 days	Sun 13 Mar 7	Thu 13 Mar 21	153
155	Bay 2	45 days	Sun 13 Apr 7	Mon 13 Apr 21	154
156	Bay 3	45 days	Fri 12 Oct 26	Mon 12 Dec 24	155
157	Bay 4	45 days	Fri 12 Oct 26	Mon 12 Dec 24	155
158	Bay 5	45 days	Fri 12 Oct 26	Mon 12 Dec 24	155
159	Bay 6	45 days	Sun 12 Nov 25	Wed 13 Jan 23	158
160	Bay 7	45 days	Tue 12 Dec 25	Fri 13 Feb 22	159
161	Bay 8	45 days	Wed 13 Mar 22	Sat 13 Jul 20	160
162	Bay 9	45 days	Wed 13 Mar 22	Sat 13 Jul 20	160
163	Bay 10	45 days	Wed 13 Mar 22	Sat 13 Jul 20	160
164	Bay 11	45 days	Sun 12 Aug 12	Thu 12 Oct 25	163
165	Bay 12	45 days	Sun 12 Aug 12	Thu 12 Oct 25	163
166	Bay 13	72 days	Fri 12 Aug 11	Wed 13 Sep 18	165
167	Bay 14	60 days	Sat 13 Jul 21	Wed 13 Sep 18	166
168	Bay 15	60 days	Sat 13 Jul 21	Wed 13 Sep 18	166
169	Bay 16	40 days	Thu 13 Sep 19	Mon 13 Oct 28	168
170	Bay 17	40 days	Thu 13 Sep 19	Mon 13 Oct 28	169
171	Bay 18 and Outfall	40 days	Thu 13 Sep 19	Mon 13 Oct 28	170
172					
173	Construction of box culvert (1m x 1m) Bay 1 to Bay 8 (approx. 50m)	485 days	Sun 12 Jul 1	Mon 13 Oct 28	
174	Notification to villagers regarding traffic arrangement for construction of 1 m x 1 m box culvert	90 days	Sun 12 Jul 1	Fri 12 Sep 28	
175	Intake headwall	23 days	Sun 13 Oct 6	Mon 13 Oct 28	174
176	Bay 1	23 days	Sun 13 Oct 6	Mon 13 Oct 28	174
177	Bay 2	47 days	Sun 12 Nov 18	Thu 13 Jan 3	176
178	Bay 3	75 days	Mon 12 Oct 22	Fri 13 Jan 4	177
179	Bay 4	30 days	Thu 13 Mar 22	Sun 13 Jul 21	178
180	Bay 5	30 days	Sun 13 Jun 22	Sun 13 Jul 21	179
181	Bay 6	30 days	Mon 13 Jul 22	Thu 13 Aug 20	180
182	Bay 7	23 days	Wed 13 Aug 21	Thu 13 Sep 12	181
183	Bay 8	23 days	Fri 13 Sep 13	Sat 13 Oct 5	182
184	Bay 9	60 days	Tue 13 Apr 23	Wed 13 Mar 22	183
185	Bay 10	60 days	Sat 13 Apr 24	Wed 13 Mar 22	183
186	CCTV inspection of box culvert	23 days	Sun 13 Oct 6	Mon 13 Oct 28	184
187	Grouting of existing 900mm storm drain	23 days	Sun 13 Oct 6	Mon 13 Oct 28	184
188	Completion of Section III	0 days	Mon 13 Oct 28	Mon 13 Oct 28	187
189					
190	Section IV (Gradient A1 and A2, Shuen Wan)	1345 days	Fri 11 Apr 29	Wed 14 Dec 31	
191	Landscape Establishment Works and preservation & protection of trees	1345 days	Fri 11 Apr 29	Wed 14 Dec 31	
192					
193	Section V (Gradient B, Shek Wu Wai)	1388 days	Fri 11 Apr 29	Sat 15 Feb 14	
194	Landscape Establishment Works and preservation & protection of trees	1388 days	Fri 11 Apr 29	Sat 15 Feb 14	
195					



Data Date: 09 Jun 2015
 Printed on : 30 Mar 2015

Task: Critical Task

Milestone: Summary

Legend:

- Blue bar: Task
- Red bar: Critical Task
- Grey bar: Inactive Task
- Diamond: Milestone
- Arrow: Summary
- Group By Summary
- Progress
- External Task
- Deadline

Page 9

Contract No. : DC/2010/02
 Drainage Improvement Works in Shuen Wan and Shek Wu Wai
 Sub-Programme for Remaining Box Culvert

ID	Task Name	Duration	Start	Finish	Predecessors	Resource Names	Apr	May	Jun	Jul	Aug	Sep	Oct	Nov	Dec	2014	Jan	Feb	Mar
1	Sub-programme for Remaining Box Culvert	290 days	Wed 13 May 15	Fri 14 Feb 28			[Gantt bar spanning from May 15 to Feb 28]												
2							[Gantt bar spanning from May 15 to Feb 28]												
3	Box Culvert at Tung Tsz Road	290 days	Wed 13 May 15	Fri 14 Feb 28			[Gantt bar spanning from May 15 to Feb 28]												
4	Intake	57 days	Tue 13 Oct 15	Tue 13 Dec 10															
5	Bay 1 - 3	105 days	Tue 13 Oct 15	Mon 14 Jan 27															
6	Sheetpiling	21 days	Tue 13 Oct 15	Mon 13 Nov 4															
7	Excavation	35 days	Tue 13 Nov 5	Mon 13 Dec 6															
8	Base Slab	21 days	Tue 13 Dec 10	Mon 13 Dec 30															
9	Wall & Top Slab	21 days	Tue 13 Dec 24	Mon 14 Jan 13	8SS+14 days														
10	Backfilling	14 days	Tue 14 Jan 14	Mon 14 Jan 27	9														
11	Bay 4 - 7	98 days	Sun 13 Nov 17	Sat 14 Feb 22															
12	Sheetpiling	26 days	Sun 13 Nov 17	Thu 13 Dec 21															
13	Excavation	18 days	Fri 13 Dec 13	Mon 13 Dec 30	12														
14	Base Slab	21 days	Tue 13 Dec 31	Mon 14 Jan 20	13														
15	Wall & Top Slab	26 days	Tue 14 Jan 21	Sat 14 Feb 15	14														
16	Backfilling	7 days	Sun 14 Feb 16	Sat 14 Feb 22	15														
17	Bay 8 - 11	191 days	Wed 13 May 15	Thu 13 Nov 21															
18	Sheetpiling	65 days	Wed 13 May 15	Thu 13 Jul 18															
19	Excavation	85 days	Fri 13 Jul 19	Fri 13 Oct 11	18														
20	Base Slab	25 days	Sat 13 Oct 12	Tue 13 Nov 5	19														
21	Wall & Top Slab	22 days	Sat 13 Oct 26	Sat 13 Nov 16	20SS+14 days														
22	Backfilling	5 days	Sun 13 Nov 17	Thu 13 Nov 21	21														
23	Bay 12 - 15	116 days	Tue 13 Nov 5	Fri 14 Feb 28															
24	Sheetpiling	33 days	Tue 13 Nov 5	Sat 13 Dec 7	31														
25	Excavation	38 days	Sun 13 Dec 8	Tue 14 Jan 14	24														
26	Base Slab	24 days	Wed 14 Jan 15	Fri 14 Feb 7	25														
27	Wall & Top Slab	24 days	Wed 14 Jan 29	Fri 14 Feb 21	26SS+14 days														
28	Backfilling	7 days	Sat 14 Feb 22	Fri 14 Feb 28	27														
29	Bay 16 - 19	146 days	Wed 13 Aug 7	Mon 13 Dec 30															
30	Sheetpiling	35 days	Wed 13 Aug 7	Tue 13 Sep 10															
31	Excavation	55 days	Wed 13 Sep 11	Mon 13 Nov 4	30														
32	Base Slab	28 days	Tue 13 Nov 5	Mon 13 Dec 2	31														
33	Wall & Top Slab	28 days	Tue 13 Nov 19	Mon 13 Dec 16	32SS+14 days														
34	Backfilling	14 days	Tue 13 Dec 17	Mon 13 Dec 30	33														
35	Bay 28 - 31	160 days	Wed 13 Jun 12	Mon 13 Nov 18															
36	Sheetpiling	35 days	Wed 13 Jun 12	Tue 13 Jul 16															
37	Excavation	55 days	Wed 13 Jul 17	Mon 13 Sep 9	36														
38	Base Slab	28 days	Tue 13 Sep 10	Mon 13 Oct 7	37														
39	Wall & Top Slab	28 days	Tue 13 Oct 8	Mon 13 Nov 4	38														
40	Backfilling	14 days	Tue 13 Nov 5	Mon 13 Nov 18	39														
41	Bay 32 - 34	102 days	Tue 13 Oct 22	Fri 14 Jan 31															
42	Sheetpiling	28 days	Tue 13 Oct 22	Mon 13 Nov 18	39FS-14 days														
43	Excavation	35 days	Tue 13 Nov 19	Mon 13 Dec 23	42														
44	Base Slab	14 days	Tue 13 Dec 24	Mon 14 Jan 6	43														
45	Wall & Top Slab	18 days	Tue 14 Jan 7	Fri 14 Jan 24	44														
46	Backfilling	7 days	Sat 14 Jan 25	Fri 14 Jan 31	45														
47																			
48	Box Culvert at Wai Ha	121 days	Mon 13 Sep 30	Tue 14 Jan 28															
49	Intake	20 days	Sun 13 Dec 1	Fri 13 Dec 20	50														
50	Bay 1	39 days	Wed 13 Oct 23	Sat 13 Nov 30															
51	Bay 4	24 days	Sun 13 Dec 1	Tue 13 Dec 24	50														
52	Bay 5	24 days	Sun 13 Dec 1	Tue 13 Dec 24	51SS														
53	Bay 6	35 days	Wed 13 Dec 25	Tue 14 Jan 28	52														
54	Bay 7	35 days	Wed 13 Dec 25	Tue 14 Jan 28	53SS														
55	Bay 14	60 days	Mon 13 Sep 30	Thu 13 Nov 28	58SS														
56	Bay 15	32 days	Fri 13 Nov 29	Mon 13 Dec 30	58														
57	Bay 16	32 days	Fri 13 Nov 29	Mon 13 Dec 30	58														
58	Bay 17	60 days	Mon 13 Sep 30	Thu 13 Nov 28															
59	Bay 18 & outfall	60 days	Fri 13 Nov 29	Mon 14 Jan 27	58														
60																			
61	Shek Wu Wai	129 days	Tue 13 Oct 15	Thu 14 Feb 20															
62	Remaining Box Culvert - wall stem & top slab	35 days	Sun 13 Dec 1	Sat 14 Jan 4															
63	Retaining Wall - RW3	75 days	Tue 13 Oct 15	Sat 13 Dec 28															
64	Access Ramp at RW1	122 days	Tue 13 Oct 22	Thu 14 Feb 20															
65	Bay 5	28 days	Tue 13 Oct 22	Mon 13 Nov 18															
66	Bay 4	28 days	Tue 13 Nov 19	Mon 13 Dec 16	65														
67	Bay 3	28 days	Tue 13 Dec 17	Mon 14 Jan 13	66														
68	Bay 2	38 days	Tue 14 Jan 14	Thu 14 Feb 20	67														

CONSTRUCTION OF BOX CULVERT IN TUNG Tsz ROAD

WORKS IN PROGRESS.

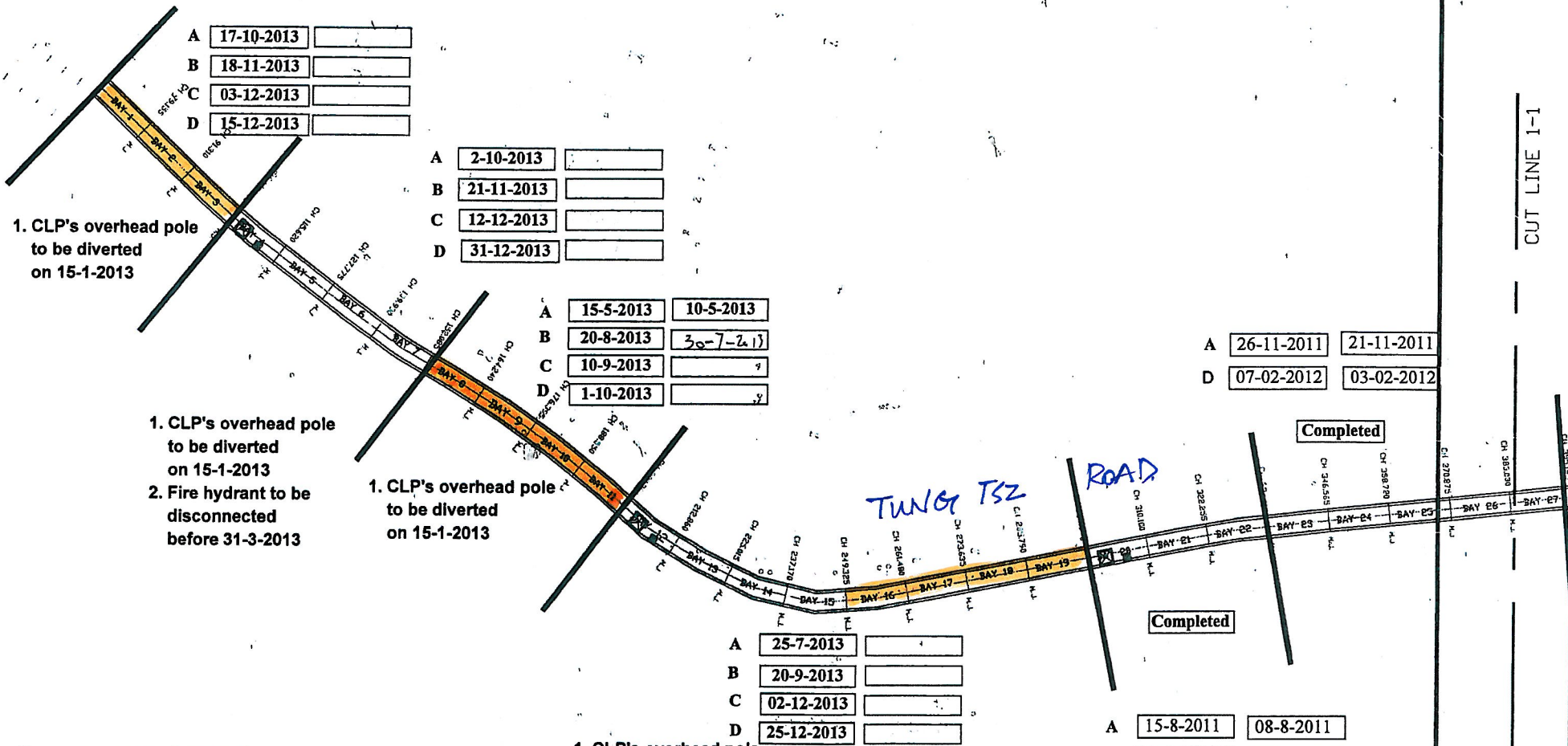
A	4-2-2013	1-2-2013
D	16-10-2013	

A	17-10-2013	
B	18-11-2013	
C	03-12-2013	
D	15-12-2013	

A	2-10-2013	
B	21-11-2013	
C	12-12-2013	
D	31-12-2013	

A	15-5-2013	10-5-2013
B	20-8-2013	30-7-2013
C	10-9-2013	
D	1-10-2013	

A	26-11-2011	21-11-2011
D	07-02-2012	03-02-2012



1. CLP's overhead pole to be diverted on 15-1-2013

1. CLP's overhead pole to be diverted on 15-1-2013
 2. Fire hydrant to be disconnected before 31-3-2013

1. CLP's overhead pole to be diverted on 15-1-2013

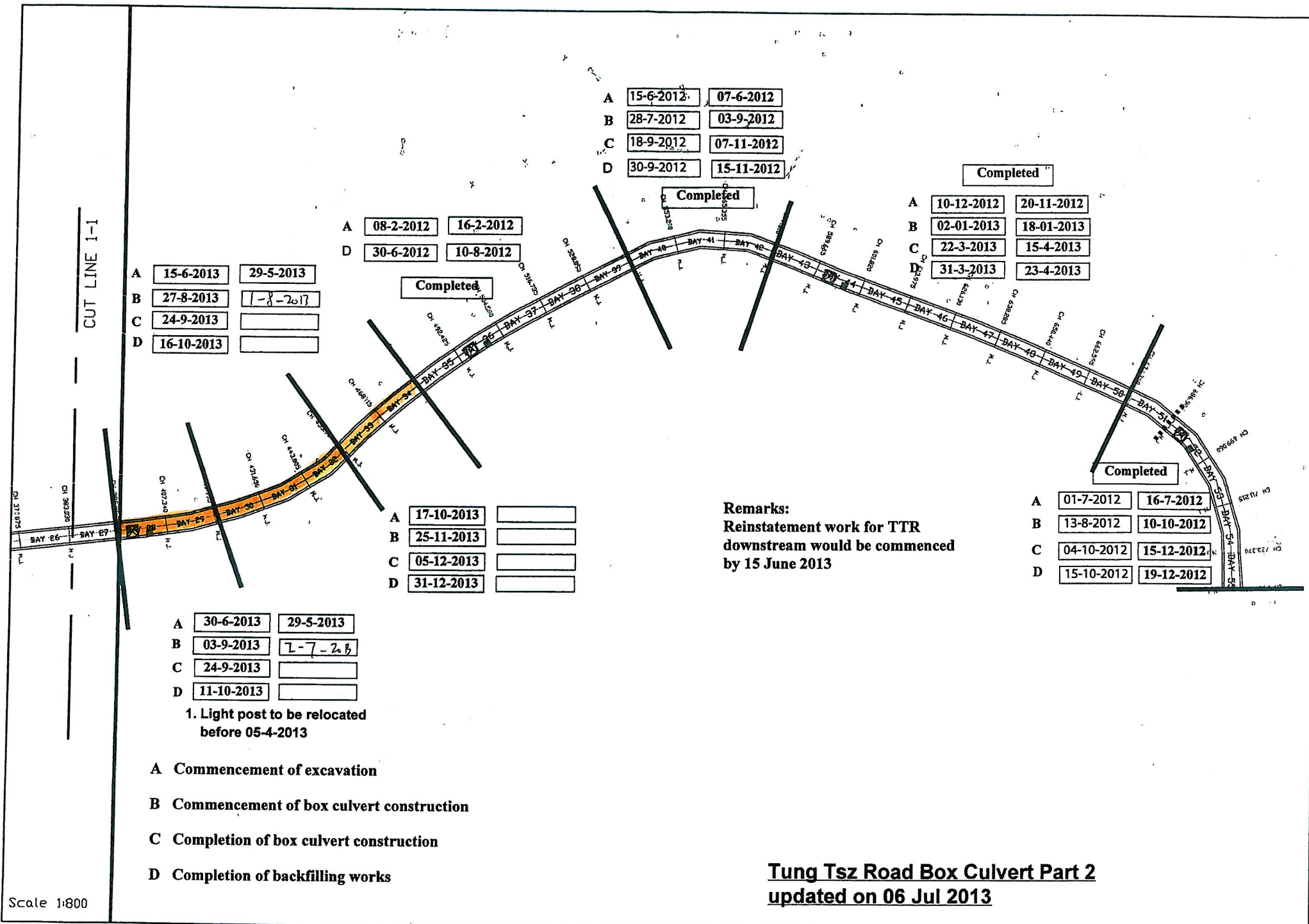
1. CLP's overhead pole to be diverted on 15-1-2013
 2. Light post to be relocated before 05-4-2013

- A Commencement of excavation
- B Commencement of box culvert construction
- C Completion of box culvert construction
- D Completion of backfilling works

A	25-7-2013	
B	20-9-2013	
C	02-12-2013	
D	25-12-2013	

A	15-8-2011	08-8-2011
D	25-11-2011	30-11-2011

Tung Tsz Road Box Culvert Part 1
 (updated on 06 Jul 2013)



A	15-6-2012	07-6-2012
B	28-7-2012	03-9-2012
C	18-9-2012	07-11-2012
D	30-9-2012	15-11-2012

Completed

A	10-12-2012	20-11-2012
B	02-01-2013	18-01-2013
C	22-3-2013	15-4-2013
D	31-3-2013	23-4-2013

A	08-2-2012	16-2-2012
D	30-6-2012	10-8-2012

Completed

A	15-6-2013	29-5-2013
B	27-8-2013	1-8-2013
C	24-9-2013	
D	16-10-2013	

A	17-10-2013	
B	25-11-2013	
C	05-12-2013	
D	31-12-2013	

Remarks:
Reinstatement work for TTR
downstream would be commenced
by 15 June 2013

A	01-7-2012	16-7-2012
B	13-8-2012	10-10-2012
C	04-10-2012	15-12-2012
D	15-10-2012	19-12-2012

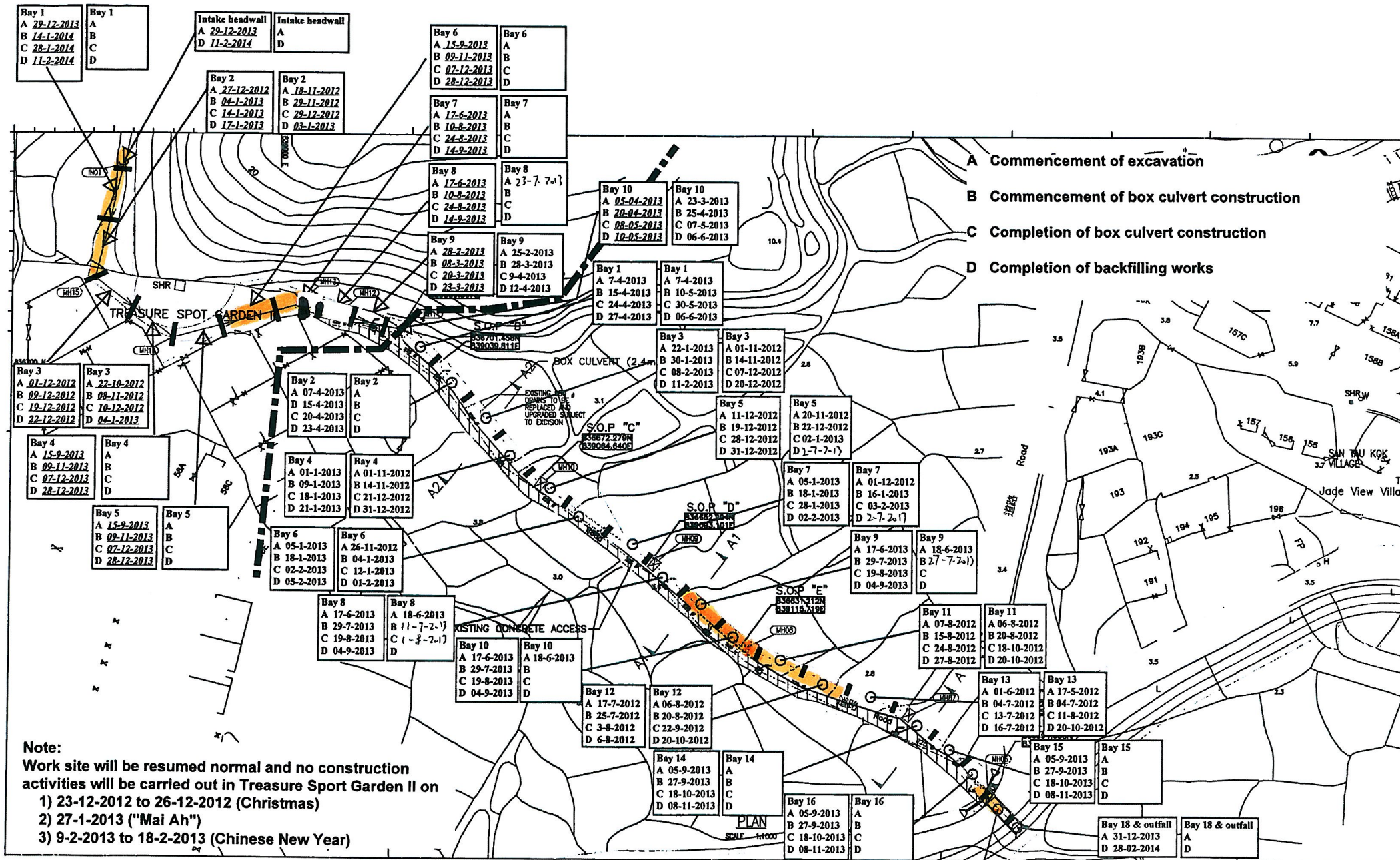
Completed

A	30-6-2013	29-5-2013
B	03-9-2013	1-7-2013
C	24-9-2013	
D	11-10-2013	

1. Light post to be relocated
before 05-4-2013

- A Commencement of excavation
- B Commencement of box culvert construction
- C Completion of box culvert construction
- D Completion of backfilling works

Tung Tsz Road Box Culvert Part 2
updated on 06 Jul 2013

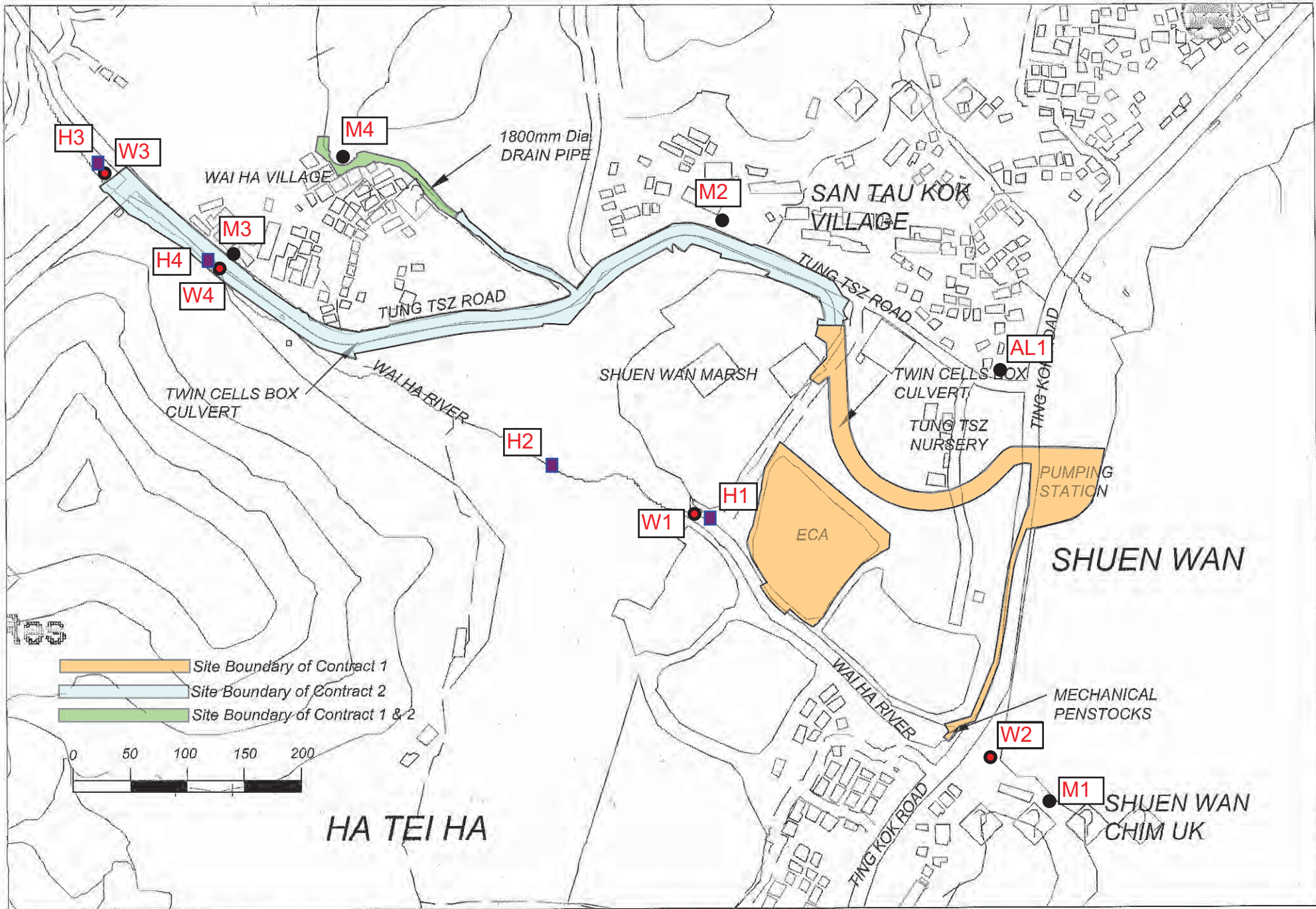


Wai Ha Box Culvert (updated on 06 Jul 2013)

Bay 17	A	09-11-2013
Bay 17	B	03-12-2013
Bay 17	C	13-1-2014
Bay 17	D	27-1-2014

Appendix D

Environmental Monitoring Locations



All Environmental Monitoring Locations

Appendix E

Calibration certificates of the monitoring equipment and Certificate of ALS Technichem (HK) Pty Ltd

Equipment Calibration List

Items	Aspect	Description of Equipment	Date of Calibration	Date of Next Calibration
1	Noise	Bruel & Kjaer Integrating Sound Level Meter (Serial No. 2285762)	27 April 13	27 April 14
2		Bruel & Kjaer Acoustical Calibrator (Serial No. 2326408)	15 April 13	15 April 14
3	Water	SONDA YSI 6820 (Serial No. 02J0912)	12 Jul 13	12 Oct 13
4*		SONDA YSI 6820 (Serial No. 02J0912)	15 Oct 13	15 Jan 14

Note: *Calibration certificates will only be provided when monitoring equipment is re-calibrated or new.



ALS Technichem (HK) Pty Ltd

REPORT OF EQUIPMENT PERFORMANCE CHECK/CALIBRATION

CONTACT: MR BEN TAM
CLIENT: ACTION UNITED ENVIRO SERVICES
ADDRESS: RM A 20/F., GOLDEN KING IND BLDG,
NO. 35-41 TAI LIN PAI ROAD,
KWAI CHUNG,
N.T., HONG KONG

WORK ORDER: HK1327382
LABORATORY: HONG KONG
DATE RECEIVED: 07/10/2013
DATE OF ISSUE: 15/10/2013

PROJECT: --

COMMENTS

It is certified that the item under calibration/checking has been calibrated/checked by corresponding calibrated equipment in the laboratory.
Maximum Tolerance and calibration frequency stated in the report, unless otherwise stated, the internal acceptance criteria of ALS will be followed.

Scope of Test: Dissolved Oxygen, pH, Salinity, Temperature and Turbidity
Equipment Type: Sonde
Brand Name: YSI
Model No.: YSI 6820 / 650MDS
Serial No.: 02J0912/02K0788 AA
Equipment No.: --
Date of Calibration: 15 October, 2013

NOTES

This is the Final Report and supersedes any preliminary report with this batch number.
Results apply to sample(s) as submitted. All pages of this report have been checked and approved for release.

ISSUING LABORATORY: HONG KONG

Address

ALS Technichem (HK) Pty Ltd
11/F Chung Shun Knitting Centre
1-3 Wing Yip Street
Kwai Chung
HONG KONG

Phone: 852-2610 1044
Fax: 852-2610 2021
Email: hongkong@alsglobal.com


Mr. Fung Lim Chee, Richard
General Manager
Greater China & Hong Kong

This report may not be reproduced except with prior written approval from ALS Technichem (HK) Pty Ltd.

Page 1 of 2

REPORT OF EQUIPMENT PERFORMANCE CHECK/CALIBRATION



Work Order: HK1327382
Date of Issue: 15/10/2013
Client: ACTION UNITED ENVIRO SERVICES

Equipment Type: Sonde
Brand Name: YSI
Model No.: YSI 6820 / 650MDS
Serial No.: 02J0912/02K0788 AA
Equipment No.: --
Date of Calibration: 15 October, 2013 **Date of next Calibration:** 15 January, 2014

Parameters:

Dissolved Oxygen

Method Ref: APHA (21st edition), 4500O: G

Expected Reading (mg/L)	Displayed Reading (mg/L)	Tolerance (mg/L)
7.95	7.82	-0.13
5.22	5.29	0.07
1.85	2.00	0.15
Tolerance Limit (±mg/L)		0.20

pH Value

Method Ref: APHA 21st Ed. 4500H:B

Expected Reading (pH Unit)	Displayed Reading (pH Unit)	Tolerance (pH unit)
4.0	3.97	-0.03
7.0	6.94	-0.06
10.0	9.80	-0.20
Tolerance Limit (±pH unit)		0.20

Salinity

Method Ref: APHA (21st edition), 2520B

Expected Reading (ppt)	Displayed Reading (ppt)	Tolerance (%)
0	0.02	--
10	9.83	-1.7
20	19.82	-0.9
30	29.89	-0.4
Tolerance Limit (±ppt)		10.0

Temperature

Method Ref: Section 6 of International Accreditation New Zealand Technical Guide No. 3 Second edition March 2008: Working Thermometer Calibration Procedure.

Expected Reading (°C)	Displayed Reading (°C)	Tolerance (°C)
11.5	12.11	0.6
25.0	23.75	-1.3
39.0	37.90	-1.1
Tolerance Limit (±°C)		2.0

Remark: "Displayed Reading" presents the figures shown on item under calibration / checking regardless of equipment precision or significant figures.


 Mr. Fung Lim Chee / Richard
 General Manager
 Greater China & Hong Kong

REPORT OF EQUIPMENT PERFORMANCE CHECK / CALIBRATION



Work Order: HK1327382
Date of Issue: 15/10/2013
Client: ACTION UNITED ENVIRO SERVICES

Equipment Type: Sonde
Brand Name: YSI
Model No.: YSI 6820 / 650MDS
Serial No.: 02J0912/02K0788 AA
Equipment No.: --
Date of Calibration: 15 October, 2013 **Date of next Calibration:** 15 January, 2014

Parameters:

Turbidity

Method Ref: APHA (21st edition), 2130B

Expected Reading (NTU)	Displayed Reading (NTU)	Tolerance (%)
0	0.0	--
4	3.9	-2.5
40	43.8	9.5
80	82.1	2.6
400	394.2	-1.5
800	756.0	-5.5
	Tolerance Limit (±%)	10.0

Remark: "Displayed Reading" presents the figures shown on item under calibration / checking regardless of equipment precision or significant figures.

Mr. Fung Lim Chee, Richard
General Manager -
Greater China & Hong Kong

Appendix F

Event and Action Plan

Event Action Plan for Construction Noise

EVENT	ACTION			
	ET Leader	IEC	ER	Contractor
Action Level	<ol style="list-style-type: none"> 1. Notify IEC and Contractor 2. Carry out investigation. 3. Report the results of investigation to the IEC, ER and Contractor. 4. Discuss with the Contractor and formulate remedial measures 5. Increase monitoring frequency to check mitigation effectiveness. 	<ol style="list-style-type: none"> 1. Review the analyzed results submitted by the ET. 2. Review the proposed remedial measures by the Contractor and advise the ER accordingly 3. Supervise the implementation of remedial measures 	<ol style="list-style-type: none"> 1. Confirm receipt of notification of failure in writing 2. Notify Contractor 3. Require Contractor to propose remedial measures for the analyzed noise problem 4. Check remedial measures are properly implemented. 	<ol style="list-style-type: none"> 1. Submit noise mitigation proposals to IEC 2. Implement noise mitigation proposals
Limit Level	<ol style="list-style-type: none"> 1. Notify IEC, ER, EPD and Contractor 2. Identify source. 3. Repeat measurements to confirm findings 4. Increase monitoring frequency. 5. Carry out analysis of Contractor's working procedures to determine possible mitigation to be implemented 6. Inform IEC, ER and EPD the causes and actions taken for the exceedances 7. Assess effectiveness of Contractor's remedial actions and keep IEC, EPD and ER informed of the results 8. If exceedance stops, cease additional monitoring. 	<ol style="list-style-type: none"> 1. Discuss amongst ER, ET, and Contractor on the potential remedial actions 2. Review Contractor's remedial actions whenever necessary to assure their effectiveness and advise the ER accordingly 3. Supervise the implementation of remedial measures 	<ol style="list-style-type: none"> 1. Confirm receipt of notification of failure in writing 2. Notify Contractor 3. Require Contractor to propose remedial measures for the analyzed noise problem 4. Check remedial measures properly implemented. 5. If exceedance continues, consider what portion of the work is responsible and instruct the Contractor to stop that portion of work until the exceedance is abated 	<ol style="list-style-type: none"> 1. Take immediate action to avoid further exceedance 2. Submit proposals for remedial actions to IEC within 3 working days of notification 3. Implement the agreed proposals 4. Resubmit proposals if problem still not under control 5. Stop the relevant portion of works as determined by the ER until the exceedance is abated

Event and action Plan for Water Quality

Event	ET Leader	IEC	ER	Contractor
ACTION LEVEL				
Action level being exceeded by one sampling day	<ol style="list-style-type: none"> 1. Repeat in-situ measurements to confirm findings; 2. Identify reasons for non-compliance and source(s) of impact; 3. Inform IEC, Contractor and Engineer; 4. Check monitoring data, all plant, equipment and Contractor's working methods; 5. Discuss mitigation measures with IEC, Engineer and Contractor; 6. Ensure mitigation measures are implemented. 7. Repeat measurement on next day of exceedance. 	<ol style="list-style-type: none"> 1. Discuss mitigation measures with ET, Engineer and Contractor; 2. Review proposals on mitigation measures submitted by Contractor and advise the Engineer accordingly; 3. Assess effectiveness of implemented mitigation measures. 	<ol style="list-style-type: none"> 1. Discuss proposed mitigation measures with IEC, ET and Contractor; 2. Make agreement on mitigation measures to be implemented; 3. Assess effectiveness of implemented mitigation measures. 	<ol style="list-style-type: none"> 1. Inform Engineer and confirm in writing notification of the non-compliance; 2. Rectify unacceptable practice; 3. Check all plant and equipment; 4. Consider changes in working methods; 5. Discuss with ET, IEC and Engineer and propose mitigation measures to IEC and Engineer within three working days; 6. Implement agreed mitigation measures.
Action level being exceeded by more than two consecutive sampling days	<ol style="list-style-type: none"> 1. Repeat in-situ measurements to confirm findings; 2. Identify reasons for non-compliance and source(s) of impact; 3. Inform IEC, Contractor and Engineer; 4. Check monitoring data, all plant, equipment and Contractor's working methods; 5. Discuss mitigation measures with IEC, Engineer and Contractor; 6. Ensure mitigation measures are implemented. 7. Prepare to increase the monitoring frequency to daily; 8. Repeat measurement on next day of exceedance. 	<ol style="list-style-type: none"> 1. Discuss mitigation measures with ET, Engineer and Contractor; 2. Review proposals on mitigation measures submitted by Contractor and advise the Engineer accordingly; 3. Assess effectiveness of implemented mitigation measures. 	<ol style="list-style-type: none"> 1. Discuss proposed mitigation measures with IEC, ET and Contractor; 2. Make agreement on mitigation measures to be implemented; 3. Assess effectiveness of implemented mitigation measures. 	<ol style="list-style-type: none"> 1. Inform Engineer and confirm in writing notification of the non-compliance; 2. Rectify unacceptable practice; 3. Check all plant and equipment; 4. Consider changes in working methods; 5. Discuss with ET, IEC and Engineer and propose mitigation measures to IEC and Engineer within three working days; 6. Implement agreed mitigation measures
LIMIT LEVEL				
Limit level being exceeded by one sampling day	<ol style="list-style-type: none"> 1. Repeat in-situ measurements to confirm findings; 2. Identify reasons for non-compliance and source(s) of impact; 3. Inform EPD, IEC, Contractor and Engineer; 4. Check monitoring data, all plant, equipment and Contractor's working methods; 5. Discuss mitigation measures with IEC, Engineer and Contractor; 6. Ensure mitigation measures are implemented; 7. Increase the monitoring frequency to daily until no exceedance of Limit Level. 	<ol style="list-style-type: none"> 1. Discuss mitigation measures with ET, Engineer and Contractor; 2. Review proposals on mitigation measures submitted by Contractor and advise the Engineer accordingly; 3. Assess effectiveness of implemented mitigation measures. 	<ol style="list-style-type: none"> 1. Discuss proposed mitigation measures with IEC, ET and Contractor; 2. Request Contractor to critically review the working methods; 3. Make agreement on mitigation measures to be implemented; 4. Assess effectiveness of implemented mitigation measures. 	<ol style="list-style-type: none"> 1. Inform Engineer and confirm in writing notification of the non-compliance; 2. Rectify unacceptable practice; 3. Check all plant and equipment; 4. Consider changes in working methods; 5. Discuss with ET, IEC and Engineer and propose mitigation measures to IEC and Engineer within three working days; 6. Implement agreed mitigation measures.
Limit level being exceeded by more than two consecutive sampling days	<ol style="list-style-type: none"> 1. Repeat in-situ measurements to confirm findings; 2. Identify reasons for non-compliance and source(s) of impact; 3. Inform EPD, IEC, Contractor and Engineer; 4. Check monitoring data, all plant, equipment and Contractor's working methods; 5. Discuss mitigation measures with IEC, Engineer and Contractor; 6. Ensure mitigation measures are implemented. 7. Increase the monitoring frequency to daily until no exceedance of Limit level for two consecutive days. 	<ol style="list-style-type: none"> 1. Discuss mitigation measures with ET, Engineer and Contractor; 2. Review proposals on mitigation measures submitted by Contractor and advise the Engineer accordingly; 3. Assess effectiveness of implemented mitigation measures. 	<ol style="list-style-type: none"> 1. Discuss proposed mitigation measures with IEC, ET and Contractor; 2. Request Contractor to critically review the working methods; 3. Make agreement on mitigation measures to be implemented; 4. Assess effectiveness of implemented mitigation measures; 5. Consider and if necessary instruct Contractor to slow down or to stop all or part of the construction activities until no exceedance of Limit Level. 	<ol style="list-style-type: none"> 1. Inform Engineer and confirm in writing notification of the non-compliance; 2. Rectify unacceptable practice; 3. Check all plant and equipment; 4. Consider changes in working methods; 5. Discuss with ET, IEC and Engineer and propose mitigation measures to IEC and Engineer within three working days; 6. Implement agreed mitigation measures; 7. As directed by the Engineer, slow down or stop all or part of the construction activities until no exceedance of Limit level.

Event and action Plan for Hydrological Characteristics

Event	ET Leader	IEC	ER	Contractor
ACTION LEVEL				
Action level being exceeded by one sampling day	<ol style="list-style-type: none"> 1. Repeat in-situ measurements to confirm findings; 2. Identify reasons for non-compliance and source(s) of impact; 3. Inform IEC, Contractor and Engineer; 4. Check monitoring data, Contractor's working methods and any excavation works or dewatering processes; 5. Discuss mitigation measures with IEC, Engineer and Contractor; 6. Ensure mitigation measures are implemented. 7. Repeat measurement on next day of exceedance. 	<ol style="list-style-type: none"> 1. Discuss mitigation measures with ET, Engineer and Contractor; 2. Review proposals on mitigation measures submitted by Contractor and advise the Engineer accordingly; 3. Assess effectiveness of implemented mitigation measures. 	<ol style="list-style-type: none"> 1. Discuss proposed mitigation measures with IEC, ET and Contractor; 2. Make agreement on mitigation measures to be implemented; 3. Assess effectiveness of implemented mitigation measures. 	<ol style="list-style-type: none"> 1. Inform Engineer and confirm in writing notification of the non-compliance; 2. Rectify unacceptable practice; 3. Check working methods and any excavation works or dewatering processes; 4. Consider changes in working methods and plans; 5. Discuss with ET, IEC and Engineer and propose mitigation measures to IEC and Engineer within three working days; 6. Implement agreed mitigation measures.
Action level being exceeded by more than two consecutive sampling days	<ol style="list-style-type: none"> 1. Repeat in-situ measurements to confirm findings; 2. Identify reasons for non-compliance and source(s) of impact; 3. Inform IEC, Contractor and Engineer; 4. Check monitoring data, Contractor's working methods and any excavation works or dewatering processes; 5. Discuss mitigation measures with IEC, Engineer and Contractor; 6. Ensure mitigation measures are implemented. 7. Prepare to increase the monitoring frequency to daily; 8. Repeat measurement on next day of exceedance. 	<ol style="list-style-type: none"> 1. Discuss mitigation measures with ET, Engineer and Contractor; 2. Review proposals on mitigation measures submitted by Contractor and advise the Engineer accordingly; 3. Assess effectiveness of implemented mitigation measures. 	<ol style="list-style-type: none"> 1. Discuss proposed mitigation measures with IEC, ET and Contractor; 2. Make agreement on mitigation measures to be implemented; 3. Assess effectiveness of implemented mitigation measures. 	<ol style="list-style-type: none"> 1. Inform Engineer and confirm in writing notification of the non-compliance; 2. Rectify unacceptable practice; 3. Check working methods and any excavation works or dewatering processes; 4. Consider changes in working methods and plans; 5. Discuss with ET, IEC and Engineer and propose mitigation measures to IEC and Engineer within three working days; 6. Implement agreed mitigation measures
LIMIT LEVEL				
Limit level being exceeded by one sampling day	<ol style="list-style-type: none"> 1. Repeat in-situ measurements to confirm findings; 2. Identify reasons for non-compliance and source(s) of impact; 3. Inform AFCD, IEC, Contractor and Engineer; 4. Check monitoring data, and Contractor's working methods and any excavation works or dewatering processes; 5. Discuss mitigation measures with IEC, Engineer and Contractor; 6. Ensure mitigation measures are implemented; 7. Increase the monitoring frequency to daily until no exceedance of Limit level. 	<ol style="list-style-type: none"> 1. Discuss mitigation measures with ET, Engineer and Contractor; 2. Review proposals on mitigation measures submitted by Contractor and advise the Engineer accordingly; 3. Assess effectiveness of implemented mitigation measures. 	<ol style="list-style-type: none"> 1. Discuss proposed mitigation measures with IEC, ET and Contractor; 2. Request Contractor to critically review the working methods; 3. Make agreement on mitigation measures to be implemented; 4. Assess effectiveness of implemented mitigation measures. 	<ol style="list-style-type: none"> 1. Inform Engineer and confirm in writing notification of the non-compliance; 2. Rectify unacceptable practice; 3. Check working methods and any excavation works or dewatering processes; 4. Consider changes in working methods and plans; 5. Discuss with ET, IEC and Engineer and propose mitigation measures to IEC and Engineer within three working days; 6. Implement agreed mitigation measures.
Limit level being exceeded by more than two consecutive sampling days	<ol style="list-style-type: none"> 1. Repeat in-situ measurements to confirm findings; 2. Identify reasons for non-compliance and source(s) of impact; 3. Inform AFCD, IEC, Contractor and Engineer; 4. Check monitoring data and Contractor's working methods and any excavation works or dewatering processes; 5. Discuss mitigation measures with IEC, Engineer and Contractor; 6. Ensure mitigation measures are implemented. 7. Increase the monitoring frequency to daily until no exceedance of Limit level for two consecutive days. 	<ol style="list-style-type: none"> 1. Discuss mitigation measures with ET, Engineer and Contractor; 2. Review proposals on mitigation measures submitted by Contractor and advise the Engineer accordingly; 3. Assess effectiveness of implemented mitigation measures. 	<ol style="list-style-type: none"> 1. Discuss proposed mitigation measures with IEC, ET and Contractor; 2. Request Contractor to critically review the working methods; 3. Make agreement on mitigation measures to be implemented; 4. Assess effectiveness of implemented mitigation measures; 5. Consider and if necessary instruct Contractor to slow down or to stop all or part of the construction activities until no exceedance of Limit Level. 	<ol style="list-style-type: none"> 1. Inform Engineer and confirm in writing notification of the non-compliance; 2. Rectify unacceptable practice; 3. Check working methods and any excavation works or dewatering processes; 4. Consider changes in working methods and plans; 5. Discuss with ET, IEC and Engineer and propose mitigation measures to IEC and Engineer within three working days; 6. Implement agreed mitigation measures; 7. As directed by the Engineer, slow down or stop all or part of the construction activities until no exceedance of Limit level.

Appendix G

Monitoring Schedule in Reporting Period and the Coming Month

Monitoring Schedule in this Reporting Period – October 2013

Date		Stream Monitoring		Noise Monitoring
		Water Sampling	Flow Monitoring	
Tue	1-Oct-13			
Wed	2-Oct-13	W1, W2, W3, W4		M1, AL1, M2, M3, M4
Thu	3-Oct-13			
Fri	4-Oct-13	W1, W2, W3, W4	H1, H2, H3, H4	
Sat	5-Oct-13			
Sun	6-Oct-13			
Mon	7-Oct-13	W1, W2, W3, W4		
Tue	8-Oct-13			
Wed	9-Oct-13	W1, W2, W3, W4		M1, AL1, M2, M3, M4
Thu	10-Oct-13			
Fri	11-Oct-13	W1, W2, W3, W4	H1, H2, H3, H4	
Sat	12-Oct-13			
Sun	13-Oct-13			
Mon	14-Oct-13			
Tue	15-Oct-13	W1, W2, W3, W4		
Wed	16-Oct-13			M1, AL1
Thu	17-Oct-13	W1, W2, W3, W4		M2, M3, M4
Fri	18-Oct-13		H1, H2, H3, H4	
Sat	19-Oct-13	W1, W2, W3, W4		
Sun	20-Oct-13			
Mon	21-Oct-13	W1, W2, W3, W4		M2, M3, M4
Tue	22-Oct-13			
Wed	23-Oct-13	W1, W2, W3, W4		M1, AL1
Thu	24-Oct-13			
Fri	25-Oct-13	W1, W2, W3, W4	H1, H2, H3, H4	
Sat	26-Oct-13			
Sun	27-Oct-13			
Mon	28-Oct-13	W1, W2, W3, W4		
Tue	29-Oct-13			
Wed	30-Oct-13	W1, W2, W3, W4		M1, AL1
Thu	31-Oct-13			

	Monitoring Day
	Sunday or Public Holiday

Monitoring Schedule for next Reporting Period – November 2013

Date		Stream Monitoring		Noise Monitoring
		Water Sampling	Flow Monitoring	
Fri	1-Nov-13	W1, W2, W3, W4	H1, H2, H3, H4	M1, AL1,M2, M3, M4
Sat	2-Nov-13			
Sun	3-Nov-13			
Mon	4-Nov-13	W1, W2, W3, W4		
Tue	5-Nov-13			
Wed	6-Nov-13	W1, W2, W3, W4		
Thu	7-Nov-13			
Fri	8-Nov-13	W1, W2, W3, W4	H1, H2, H3, H4	M1, AL1,M2, M3, M4
Sat	9-Nov-13			
Sun	10-Nov-13			
Mon	11-Nov-13	W1, W2, W3, W4		
Tue	12-Nov-13			
Wed	13-Nov-13	W1, W2, W3, W4		
Thu	14-Nov-13			
Fri	15-Nov-13	W1, W2, W3, W4	H1, H2, H3, H4	M1, AL1,M2, M3, M4
Sat	16-Nov-13			
Sun	17-Nov-13			
Mon	18-Nov-13	W1, W2, W3, W4		
Tue	19-Nov-13			
Wed	20-Nov-13	W1, W2, W3, W4		
Thu	21-Nov-13			
Fri	22-Nov-13	W1, W2, W3, W4	H1, H2, H3, H4	M1, AL1,M2, M3, M4
Sat	23-Nov-13			
Sun	24-Nov-13			
Mon	25-Nov-13	W1, W2, W3, W4		
Tue	26-Nov-13			
Wed	27-Nov-13	W1, W2, W3, W4		M1, AL1,M2, M3, M4
Thu	28-Nov-13			
Fri	29-Nov-13	W1, W2, W3, W4	H1, H2, H3, H4	
Sat	30-Nov-13			

	Monitoring Day
	Sunday or Public Holiday

Appendix H

Meteorological Data of Reporting Period

Meteorological Data in Reporting Period

Date		Weather	Total Rainfall (mm)	Tai Po Station		Shatin Station	
				Mean Air Temp. (°C)	Mean Relative Humidity (%)	Wind Speed (km/h)	Wind Direction
1-Oct-13	Tue	Fine and dry. Moderate east to northeasterly winds.	0	27.3	78.2	5.6	E/NE
2-Oct-13	Wed	Fine and dry. Moderate east to northeasterly winds.	0	27.2	65	5.5	N/NE
3-Oct-13	Thu	Fine and dry. Moderate east to northeasterly winds.	0	25.1	67.5	5.6	N/NE
4-Oct-13	Fri	Mainly fine, rain, dry. Moderate east to northeasterly winds.	0	25.3	70.5	5.5	N/NE
5-Oct-13	Sat	Mainly fine, rain, dry. Moderate east to northeasterly winds.	0	25	66.2	5.9	N/NE
6-Oct-13	Sun	Fine, dry, cloudy, sunny interval. Moderate to fresh north to northwesterly winds.	0	26.2	47	8.9	N/NW
7-Oct-13	Mon	Fine, dry, cloudy, sunny interval. Moderate to fresh north to northwesterly winds.	0	27.5	56.7	10.9	N/NW
8-Oct-13	Tue	Cloudy, sunny intervals, dry, haze. Moderate to fresh northerly winds.	0	26.4	61	7.3	N/NW
9-Oct-13	Wed	Fine, cloudy. Moderate east to northeasterly winds.	Trace	26.2	77.5	6.5	N/NW
10-Oct-13	Thu	Sunny periods, cloudy. Moderate east to northeasterly winds.	2.8	27.2	77	5	N
11-Oct-13	Fri	Mainly fine. Moderate east to northeasterly winds.	0	28.1	Maintenance	6.5	N
12-Oct-13	Sat	Fine, rain. Moderate east to northeasterly winds.	Trace	27.3	66.5	7	E/NE
13-Oct-13	Sun	Fine, rain. Moderate east to northeasterly winds.	0	27.3	67.5	10.8	N
14-Oct-13	Mon	Fine, cloudy, fresh. Moderate east to northeasterly winds.	Trace	25.8	77.5	7.4	E/NE
15-Oct-13	Tue	Fine, cloudy, rain. Moderate east to northeasterly winds.	0	27.4	71.1	8.1	E
16-Oct-13	Wed	Mainly cloudy. Fresh easterly winds, occasionally strong offshore.	Trace	25.4	69.7	9.1	E
17-Oct-13	Thu	Cloudy, dry, fine. Moderate east to northeasterly winds.	Trace	24.1	76.5	8	E
18-Oct-13	Fri	Cloudy, dry, fine. Moderate east to northeasterly winds.	Trace	24.8	65	7.2	N/NE
19-Oct-13	Sat	Dry, fine, haze. Moderate northeasterly winds.	0	24.1	66.2	5.5	N/NE
20-Oct-13	Sun	Dry, fine, haze. Moderate northeasterly winds.	0	24	71.5	5.6	N
21-Oct-13	Mon	Dry, fine, haze. Moderate northeasterly winds.	0.1	23.9	22.2	5.5	N/NE
22-Oct-13	Tue	Fine, haze, very dry. Moderate north to northeasterly winds.	0	24.1	63	5.8	N/NE
23-Oct-13	Wed	Very dry, fine, cloudy. Moderate north to northeasterly winds.	0	23.6	48.5	6.7	N/NE
24-Oct-13	Thu	Very dry, fine, cloudy. Moderate north to northeasterly winds.	0	23.3	42.7	7	N/NE
25-Oct-13	Fri	Fine and very dry. Moderate to fresh north to northeasterly winds.	0	23	35.7	12	N/NE
26-Oct-13	Sat	Fine and very dry. Moderate to fresh north to northeasterly winds.	0	20.5	56.5	7.3	NE
27-Oct-13	Sun	Fine, cloudy. Moderate easterly winds.	0	20.6	67	6.9	E/SE
28-Oct-13	Mon	Fine, cloudy. Moderate easterly winds.	0	22	67.7	7.2	E/SE
29-Oct-13	Tue	Cloudy, fine. Moderate easterly winds, fresh at times offshore.	0	23.3	71	5.6	N/NE
30-Oct-13	Wed	Mainly fine. Moderate easterly winds, occasionally fresh offshore.	0	23.9	71	7.5	E
31-Oct-13	Thu	Fine. Moderate easterly winds.	Trace	24.6	71.5	6	N/NE

* The record was downloaded from The Hong Kong Observatory Weather Stations

Appendix I

Data Base of Monitoring Results

Construction Noise Measurement Data

Designated Monitoring Station – M1 (14, Shuen Wan Chim Uk)

Date	Start Time	1 st Leq _{5min}	2 nd Leq _{5min}	3 rd Leq _{5min}	4 th Leq _{5min}	5 th Leq _{5min}	6 th Leq _{5min}	Leq _{30min} *
2-Oct-13	13:02	-	-	-	-	-	-	67.8
9-Oct-13	10:30	-	-	-	-	-	-	61.8
16-Oct-13	11:30	-	-	-	-	-	-	62.5
23-Oct-13	10:40	-	-	-	-	-	-	61.5
30-Oct-13	10:20	-	-	-	-	-	-	63.5
Limit Level								> 75 dB(A)

(*)The monitoring is undertaken under façade situation. No façade correction is added according to acoustical principles and EPD guidelines.

Designated Monitoring Station – AL1 (Joint Village Office for Villages in Shuen Wan, Tai Po)

Date	Start Time	1st Leq _{5m} in	2nd Leq _{5m} in	3rd Leq _{5m} in	4th Leq _{5m} in	5th Leq _{5m} in	6th Leq _{5m} in	Leq _{30min} *
2-Oct-13	13:48	-	-	-	-	-	-	63.8
9-Oct-13	11:05	-	-	-	-	-	-	68.1
16-Oct-13	10:45	-	-	-	-	-	-	67.9
23-Oct-13	11:25	-	-	-	-	-	-	69.9
30-Oct-13	11:00	-	-	-	-	-	-	69.9
Limit Level								> 75 dB(A)

(*)The monitoring is undertaken under façade situation. No façade correction is added according to acoustical principles and EPD guidelines.

Designated Monitoring Station - M2 (150, San Tau Kok)

Date	Start Time	1 st Leq _{5min}	2 nd Leq _{5min}	3 rd Leq _{5min}	4 th Leq _{5min}	5 th Leq _{5min}	6 th Leq _{5min}	Leq _{30min}	Corrected* Leq _{30min}
2-Oct-13	15:47	61.2	62.4	59.3	63.1	64.2	61.2	62.2	65.2
9-Oct-13	11:27	64.4	63.1	61.3	64.1	62.8	62.5	63.2	66.2
17-Oct-13	16:09	63.3	63.3	61.6	62.9	63.2	59.7	62.5	65.5
21-Oct-13	14:40	58.6	57.4	57.4	63.5	67.4	68.0	64.2	67.2
Limit Level								> 75 dB(A)	

(*) A façade correction of +3 dB(A) has been added according to acoustical principles and EPD guidelines.

Designated Monitoring Station – M3 (31, Wai Ha)

Date	Start Time	1 st Leq _{5min}	2 nd Leq _{5min}	3 rd Leq _{5min}	4 th Leq _{5min}	5 th Leq _{5min}	6 th Leq _{5min}	Leq _{30min}	Corrected* Leq _{30min}
2-Oct-13	16:10	54.6	54.5	55.4	59.9	58.4	58.8	57.5	60.5
9-Oct-13	10:49	63.0	63.9	63.1	66.2	63.8	65.8	64.5	67.5
17-Oct-13	14:57	68.6	67.5	67.8	67.7	70.9	72.1	69.5	72.5
21-Oct-13	15:16	69.8	66.9	66.4	65.2	70.9	67.6	68.3	71.3
Limit Level								> 75 dB(A)	

(*) A façade correction of +3 dB(A) has been added according to acoustical principles and EPD guidelines.

Designated Monitoring Station – M4 (Block 15, Treasure Spot Garden)

Date	Start Time	1 st Leq _{5min}	2 nd Leq _{5min}	3 rd Leq _{5min}	4 th Leq _{5min}	5 th Leq _{5min}	6 th Leq _{5min}	Leq _{30min}	Corrected* Leq _{30min}
2-Oct-13	16:48	51.7	47.9	45.6	50.4	47.5	45.2	48.7	51.7
9-Oct-13	11:17	54.8	54.5	54.6	51.9	53.1	54.4	54.0	57.0
17-Oct-13	15:33	53.9	54.0	52.3	55.9	47.8	46.2	52.9	55.9
21-Oct-13	15:03	55.4	48.0	49.7	50.8	55.6	48.1	52.4	55.4
Limit Level								> 75 dB(A)	

(*) A façade correction of +3 dB(A) has been added according to acoustical principles and EPD guidelines.

DSD Contract No. DC/2010/02
 Contract No. - Drainage Improvement in Shuen Wan and Shek Wu Wai
 Summary of Water Quality Monitoring Results

AUES

Location	Action/ Limit Level				DO (mg/L)		DO (%)		Turbidity (NTU)		pH		SS(mg/L)	
					Action	Limit	Action	Limit	Action	Limit	Action	Limit	Action	Limit
W1 (Impact)					7.27	4	n/a	n/a	4.77	5.26	n/a	n/a	9.73	10.77
W2 (Impact)					7.26	4	n/a	n/a	2.46	3.42	n/a	n/a	8.89	9.75
W3 (Control)					n/a	n/a	n/a	n/a	n/a	n/a	n/a	n/a	n/a	
W4 (Impact)					9.27	4	n/a	n/a	3.32	4.52	n/a	n/a	6.98	7.66
Date	2-Oct-13													
Location	Time	Depth (m)	Temp (oC)	DO (mg/L)		DO (%)		Turbidity (NTU)		pH		SS(mg/L)		
W1 - ebb (Impact)	11:00	0.12	26.6	26.6	5.56	5.6	73.4	73.6	8.49	7.8	7.21	7.2	12	12.0
W1 - flood (Impact)	17:00	0.25	28.3	28.3	5.68	5.7	74.6	74.8	6.95	6.4	6.97	7.0	13	13.0
W2 (Impact)	12:05	<1	28.9	28.9	7.93	7.9	85	85.0	3	3.0	7.92	7.9	2.2	2.2
W3 (Control)	16:30	0.22	27.4	27.4	7.32	7.4	91.7	92.3	4.69	4.3	8.24	8.2	3	3.0
W4 (Impact)	16:17	0.38	28.1	28.1	7.37	7.4	93.8	94.0	4.38	3.8	7.87	7.9	4	4.0
Date	4-Oct-13													
Location	Time	Depth (m)	Temp (oC)	DO (mg/L)		DO (%)		Turbidity (NTU)		pH		SS(mg/L)		
W1 - ebb (Impact)	16:00	0.14	30.1	30.2	5.56	5.6	71.9	72.2	19.4	20.5	6.63	6.6	15	15.0
W1 - flood (Impact)	12:00	0.19	29.2	29.2	5.17	5.1	66.3	65.6	11.4	11.7	6.85	6.9	9	9.0
W2 (Impact)	13:15	<1	26.9	26.9	7.16	7.2	75	75.0	3.5	3.5	7.67	7.7	4.6	4.6
W3 (Control)	16:30	0.31	27.1	27.2	7.7	7.7	96.1	96.4	5.6	5.7	8.54	8.5	8	8.0
W4 (Impact)	16:38	0.25	27	27.0	8.33	8.5	101.2	103.0	5.6	5.6	8.04	8.0	5	5.0
Date	7-Oct-13													
Location	Time	Depth (m)	Temp (oC)	DO (mg/L)		DO (%)		Turbidity (NTU)		pH		SS(mg/L)		
W1 - ebb (Impact)	9:00	0.22	26.4	26.5	8.39	8.4	104.3	104.1	12.3	12.6	7.39	7.4	10	10.0
W1 - flood (Impact)	13:46	0.50	26.6	26.6	8.44	8.4	103.2	102.6	11.5	11.9	6.91	6.9	11	11.0
W2 (Impact)	14:20	<1	26.9	26.9	7.03	7.0	71	71.0	3.5	3.5	7.67	7.7	20	20.0
W3 (Control)	10:35	0.39	25.2	25.2	8.51	8.5	102.3	102.5	2.5	2.6	8.98	8.9	3	3.0
W4 (Impact)	10:40	0.27	24.2	24.2	8.43	8.5	101.1	101.6	135	137.0	8.32	8.3	107	107.0
Date	9-Oct-13													
Location	Time	Depth (m)	Temp (oC)	DO (mg/L)		DO (%)		Turbidity (NTU)		pH		SS(mg/L)		
W1 - ebb (Impact)	15:02	0.22	29.6	29.6	8.95	9.0	113.4	114.5	4.25	4.3	6.96	7.0	7	7.0
W1 - flood (Impact)	9:31	0.32	27.6	27.6	8.4	8.4	109.5	109.3	4.13	4.2	7.26	7.3	8	8.0
W2 (Impact)	16:00	<1	27.5	27.5	6.78	6.8	69	69.0	4.3	4.3	7.8	7.8	5.6	5.6
W3 (Control)	10:48	0.19	27.6	27.6	8.85	9.1	111.6	112.9	2.25	2.3	7.25	7.3	4	4.0
W4 (Impact)	10:52	0.24	27.8	27.8	9.53	9.4	117.1	115.9	2.23	2.3	7.36	7.4	4	4.0
Date	11-Oct-13													
Location	Time	Depth (m)	Temp (oC)	DO (mg/L)		DO (%)		Turbidity (NTU)		pH		SS(mg/L)		
W1 - ebb (Impact)	16:49	0.24	27.1	27.2	7.55	7.6	94	94.2	4.56	4.7	7.56	7.6	7	7.0
W1 - flood (Impact)	12:08	0.39	25.3	25.4	7.41	7.4	92.2	92.9	4.26	4.3	7.31	7.3	7	7.0
W2 (Impact)	16:00	<1	27.9	27.9	7.31	7.3	78	78.0	4.2	4.2	7.51	7.5	3.4	3.4
W3 (Control)	17:19	0.05	27	27.0	8.47	8.6	105.2	106.2	4.45	4.3	8.34	8.3	<2	2.0
W4 (Impact)	17:10	0.16	26.6	26.6	8.91	8.9	109.8	109.5	34.1	34.6	7.9	7.9	35	35.0
Date	15-Oct-13													
Location	Time	Depth (m)	Temp (oC)	DO (mg/L)		DO (%)		Turbidity (NTU)		pH		SS(mg/L)		
W1 - ebb (Impact)	9:09	0.31	27.6	27.6	6.27	6.3	78.9	79.3	4.56	4.6	6.97	7.0	6	6.0
W1 - flood (Impact)	15:45	0.38	29.4	29.4	5.31	5.3	68.7	68.8	4.55	4.6	6.79	6.8	5	5.0
W2 (Impact)	11:30	<1	26.1	26.1	7.61	7.6	78	78.0	3.3	3.3	7.73	7.7	5.4	5.4
W3 (Control)	16:52	0.49	26.1	26.1	7.92	8.0	96.2	96.6	2.23	2.4	8.86	8.9	2	2.0
W4 (Impact)	16:55	0.23	25.5	25.5	8.43	8.5	101.4	101.9	3.13	3.4	8.42	8.4	6	6.0
Date	17-Oct-13													
Location	Time	Depth (m)	Temp (oC)	DO (mg/L)		DO (%)		Turbidity (NTU)		pH		SS(mg/L)		
W1 - ebb (Impact)	10:55	0.22	27.1	27.1	6.04	6.1	75.2	75.4	4.16	4.2	7.08	7.1	7	7.0
W1 - flood (Impact)	17:21	0.36	29.3	29.3	5.75	5.8	72.4	72.7	4.65	4.6	6.83	6.8	9	9.0
W2 (Impact)														
W3 (Control)	14:49	0.31	21.2	21.2	6.65	6.7	79.5	80.1	9.97	10.3	8.81	8.8	3	3.0
W4 (Impact)	15:00	0.39	24	24.0	10.82	10.7	125.4	124.8	342	347.0	8.26	8.3	189	189.0

DSD Contract No. DC/2010/02
 Contract No. - Drainage Improvement in Shuen Wan and Shek Wu Wai
 Summary of Water Quality Monitoring Results

AUES

Location	Action/ Limit Level	DO (mg/L)		DO (%)		Turbidity (NTU)		pH		SS(mg/L)	
		Action	Limit	Action	Limit	Action	Limit	Action	Limit	Action	Limit
W1 (Impact)		7.27	4	n/a	n/a	4.77	5.26	n/a	n/a	9.73	10.77
W2 (Impact)		7.26	4	n/a	n/a	2.46	3.42	n/a	n/a	8.89	9.75
W3 (Control)		n/a	n/a	n/a	n/a	n/a	n/a	n/a	n/a	n/a	n/a
W4 (Impact)		9.27	4	n/a	n/a	3.32	4.52	n/a	n/a	6.98	7.66

Date: 18-Oct-13													
Location	Time	Depth (m)	Temp (oC)	DO (mg/L)		DO (%)		Turbidity (NTU)		pH		SS(mg/L)	
W1 - ebb (Impact)													
W1 - flood (Impact)													
W2 (Impact)	13:00	<1	25.5	25.5	7.67 7.67	7.7	78 78	78.0	3.5 3.5	3.5	7.85 7.85	7.9	2.8 2.8
W3 (Control)													
W4 (Impact)													

Date: 19-Oct-13													
Location	Time	Depth (m)	Temp (oC)	DO (mg/L)		DO (%)		Turbidity (NTU)		pH		SS(mg/L)	
W1 - ebb (Impact)	12:38	0.12	27.4 27.4	27.4	8.21 8.76	8.5	109.2 116.8	113.0	4.26 3.85	4.1	7.06 7.07	7.1	6 6
W1 - flood (Impact)	9:00	0.33	27.1 27.1	27.1	7.16 7.46	7.3	95.2 99.1	97.2	4.45 4.65	4.6	7.44 7.45	7.4	6 6
W2 (Impact)													
W3 (Control)	11:35	0.15	27.6 27.6	27.6	7.79 7.66	7.7	98.7 97.3	98.0	2.29 2.27	2.3	6.77 6.78	6.8	<2 <2
W4 (Impact)	11:50	0.29	26.6 26.6	26.6	6.39 6.69	6.5	80.8 84.9	82.9	12.5 13.1	12.8	6.92 6.93	6.9	14 14

Date: 21-Oct-13													
Location	Time	Depth (m)	Temp (oC)	DO (mg/L)		DO (%)		Turbidity (NTU)		pH		SS(mg/L)	
W1 - ebb (Impact)	13:53	0.39	29.3 29.3	29.3	5.77 5.78	5.8	75.3 75.8	75.6	4.54 4.55	4.5	7.3 7.31	7.3	6 6
W1 - flood (Impact)	9:00	0.22	28.2 28.2	28.2	5.64 5.73	5.7	72.3 73.8	73.1	4.47 4.44	4.5	7.22 7.21	7.2	6 6
W2 (Impact)	13:00	<1	26.4 26.4	26.4	7.56 7.56	7.6	78 78	78.0	3.6 3.6	3.6	7.63 7.63	7.6	3 3
W3 (Control)	14:50	0.16	25.5 25.5	25.5	7.86 7.83	7.8	97 96.6	96.8	5.16 5.15	5.2	7.63 7.6	7.6	8 8
W4 (Impact)	14:50	0.45	25.3 25.3	25.3	8.52 8.39	8.5	105.2 104.8	105.0	10.4 10.6	10.5	7.74 7.73	7.7	5 5

Date: 23-Oct-13													
Location	Time	Depth (m)	Temp (oC)	DO (mg/L)		DO (%)		Turbidity (NTU)		pH		SS(mg/L)	
W1 - ebb (Impact)	14:24	0.22	27.6 27.7	27.7	8.92 9.04	9.0	119.5 118.8	119.2	10.4 10.5	10.5	7.51 7.52	7.5	15 15
W1 - flood (Impact)	9:07	0.38	27.5 27.5	27.5	9.93 9.92	9.9	131.8 131.7	131.8	9.4 9.9	9.7	7.49 7.5	7.5	16 16
W2 (Impact)	15:30	<1	24.5 24.5	24.5	7.35 7.35	7.4	80 80	80.0	3 3	3.0	8.2 8.2	8.2	4.8 4.8
W3 (Control)	13:44	0.19	26.6 26.6	26.6	9.88 9.86	9.9	126.2 125.9	126.1	1.5 2	1.8	7.86 7.85	7.9	2 2
W4 (Impact)	13:56	0.36	27 27.1	27.1	9.98 9.91	9.9	128.9 129.4	129.2	49.1 50.3	49.7	7.24 7.23	7.2	45 45

Date: 25-Oct-13													
Location	Time	Depth (m)	Temp (oC)	DO (mg/L)		DO (%)		Turbidity (NTU)		pH		SS(mg/L)	
W1 - ebb (Impact)	15:26	0.36	27.2 27.2	27.2	6.37 6.44	6.4	78.8 80.1	79.5	7.9 7.61	7.8	6.91 6.92	6.9	9 9
W1 - flood (Impact)	10:38	0.24	25.1 25.1	25.1	5.97 5.99	6.0	72.3 72.6	72.5	5.73 5.92	5.8	7.13 7.11	7.1	8 8
W2 (Impact)	15:50	<1	23.8 23.8	23.8	7.6 7.6	7.6	78 78	78.0	2.5 2.5	2.5	8.21 8.21	8.2	1 1
W3 (Control)	16:00	0.11	27.3 27.3	27.3	7.34 7.36	7.4	91 91.6	91.3	18.2 19.1	18.7	8.18 8.18	8.2	7 7
W4 (Impact)	15:50	0.32	27.8 27.8	27.8	6.79 6.54	6.7	85 80.7	82.9	2.98 3.05	3.0	8.25 8.25	8.3	10 10

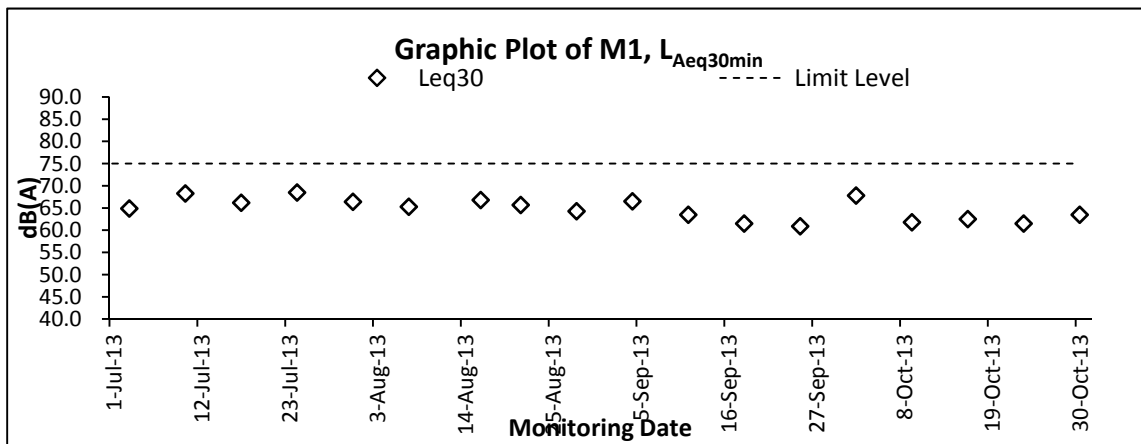
Date: 28-Oct-13													
Location	Time	Depth (m)	Temp (oC)	DO (mg/L)		DO (%)		Turbidity (NTU)		pH		SS(mg/L)	
W1 - ebb (Impact)	9:13	0.24	25.1 25.1	25.1	5.89 5.92	5.9	72.9 73.6	73.3	11.6 11.2	11.4	7.4 7.4	7.4	8 8
W1 - flood (Impact)	15:41	0.33	27.2 27.2	27.2	6.18 6.27	6.2	76.1 77.5	76.8	7.31 7.82	7.6	7.23 7.24	7.2	8 8
W2 (Impact)	16:00	<1	23.1 23.1	23.1	8.13 8.13	8.1	85 85	85.0	1.8 1.8	1.8	7.98 7.98	8.0	2 2
W3 (Control)	16:07	0.19	25.5 25.5	25.5	6.41 6.38	6.4	76.9 76.1	76.5	9.74 8.76	9.3	8.87 8.86	8.9	4 4
W4 (Impact)	16:18	0.24	25.3 25.3	25.3	8.38 8.43	8.4	100 100.3	100.2	15.7 15.7	15.7	8.35 8.34	8.3	20 20

Date: 30-Oct-13													
Location	Time	Depth (m)	Temp (oC)	DO (mg/L)		DO (%)		Turbidity (NTU)		pH		SS(mg/L)	
W1 - ebb (Impact)	9:43	0.22	24.9 24.9	24.9	6.23 6.21	6.2	75.5 75.6	75.6	8.41 8.27	8.3	7.42 7.45	7.4	8 8
W1 - flood (Impact)	15:55	0.35	26 26	26.0	6.01 6.02	6.0	73.3 73.9	73.6	7.89 7.81	7.9	7.34 7.35	7.3	10 10
W2 (Impact)	10:20	<1	23.9 23.9	23.9	7.48 7.48	7.5	78 78	78.0	2.8 2.8	2.8	7.97 7.97	8.0	3.8 3.8
W3 (Control)	11:10	0.21	24.2 24.2	24.2	9.2 9.22	9.2	107.5 108.2	107.9	1.78 1.6	1.7	8.78 8.77	8.8	2 2
W4 (Impact)	11:18	0.29	24.5 24.5	24.5	8.28 8.37	8.3	97.5 99.6	98.6	4.75 4.72	4.7	8.29 8.31	8.3	3 3

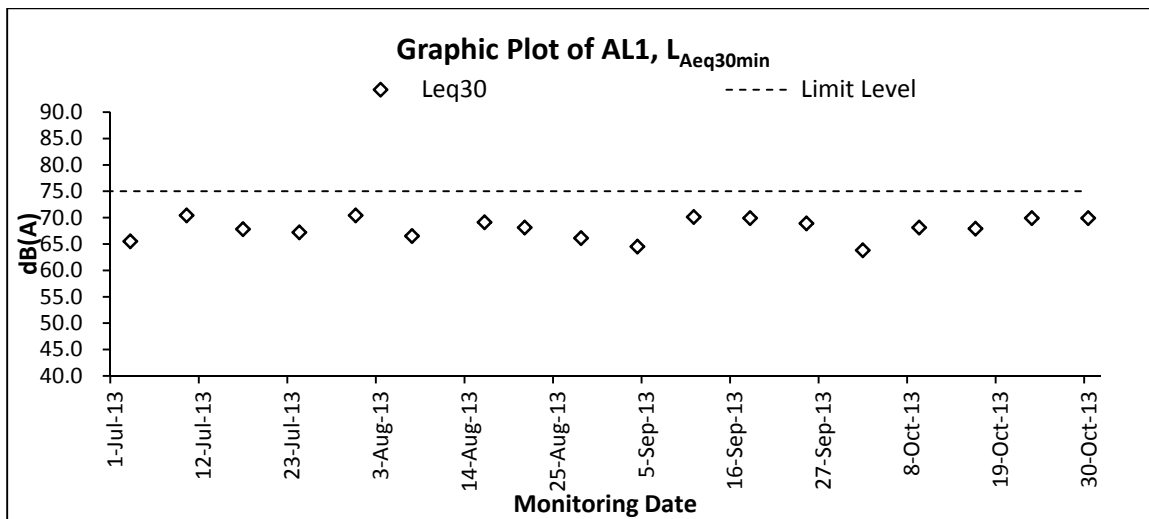
Appendix J

Graphical Plots of Impact Monitoring – Noise, Water Quality and Hydrological Characteristics

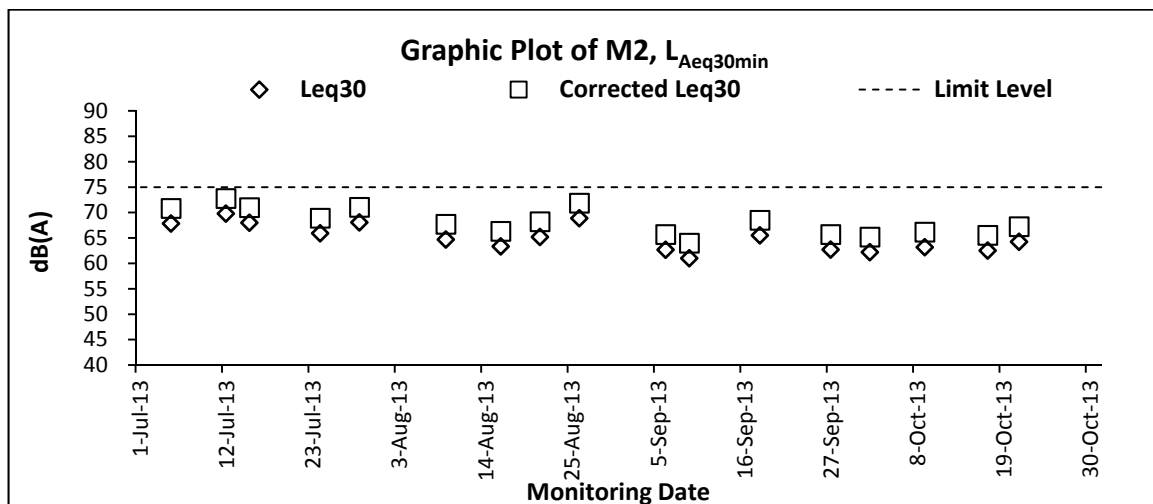
Graphic Plot – Construction Noise



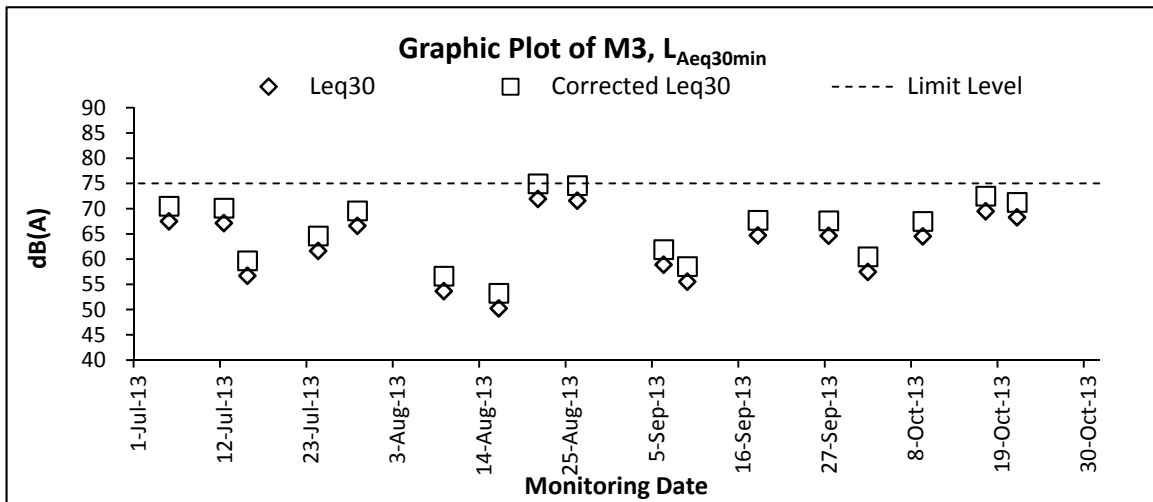
Remark: The monitoring is undertaken under façade situation. No façade correction is added according to acoustical principles and EPD guidelines.



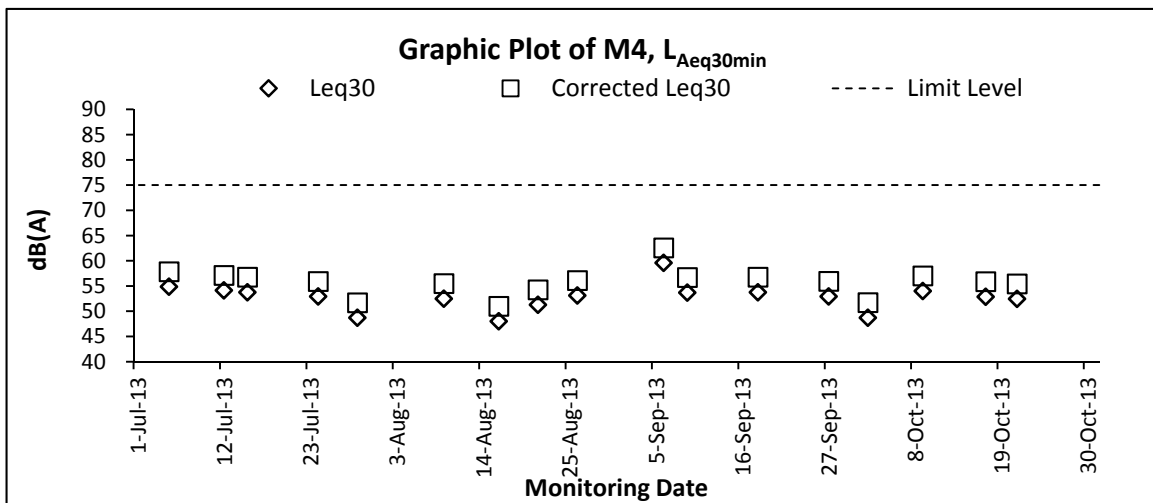
Remark: The monitoring is undertaken under façade situation. No façade correction is added according to acoustical principles and EPD guidelines.



Remark: The monitoring is undertaken under free field situation. A façade correction of +3 dB(A) has been added according to acoustical principles and EPD guidelines.

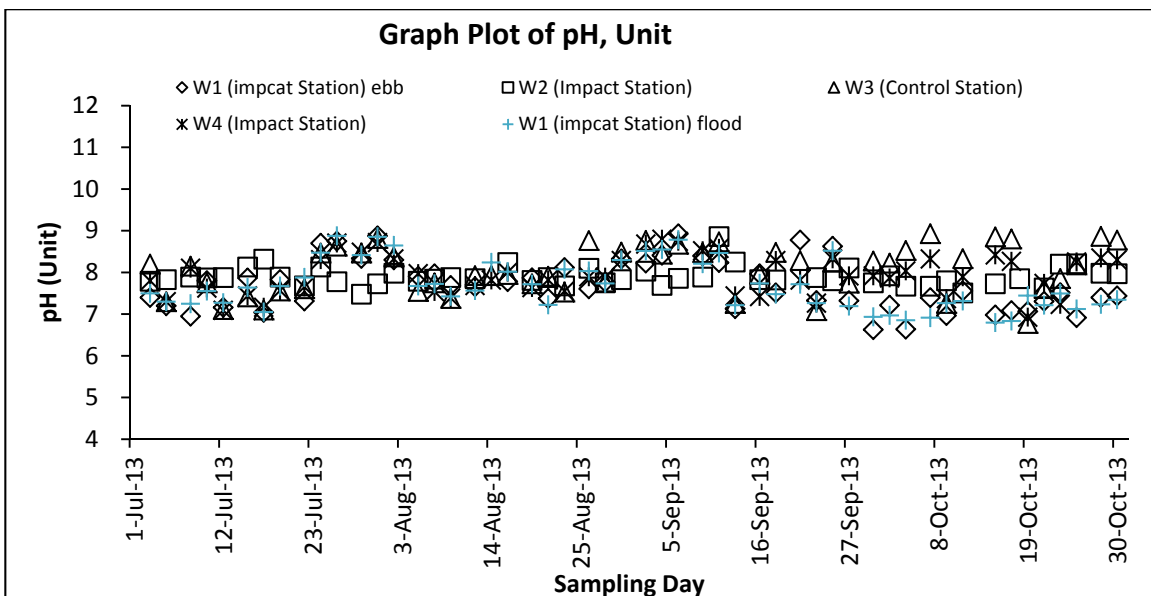
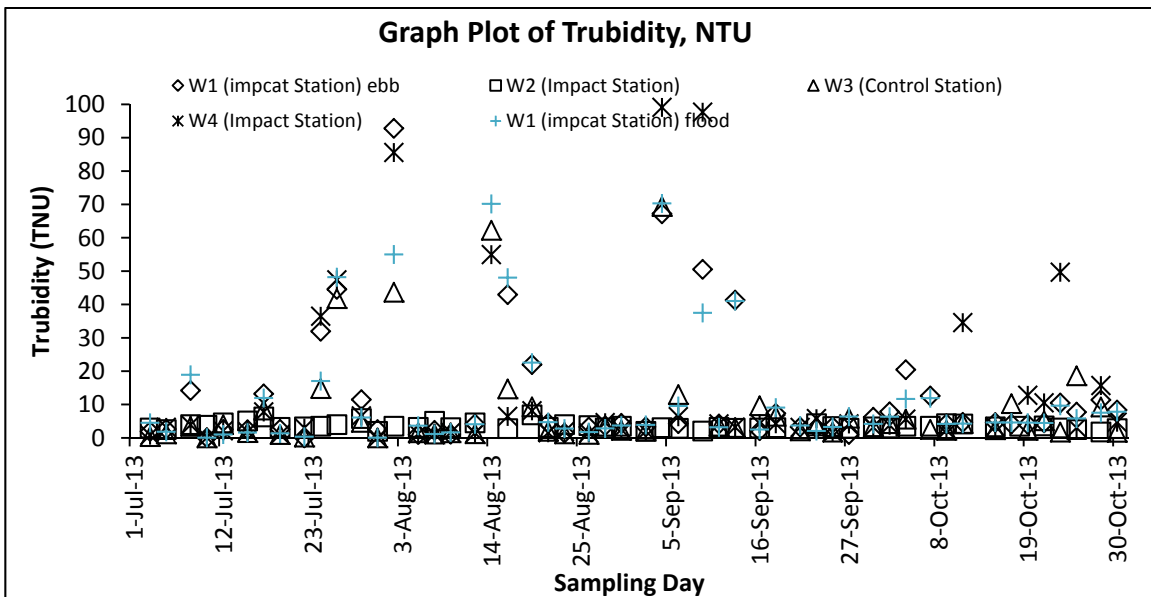
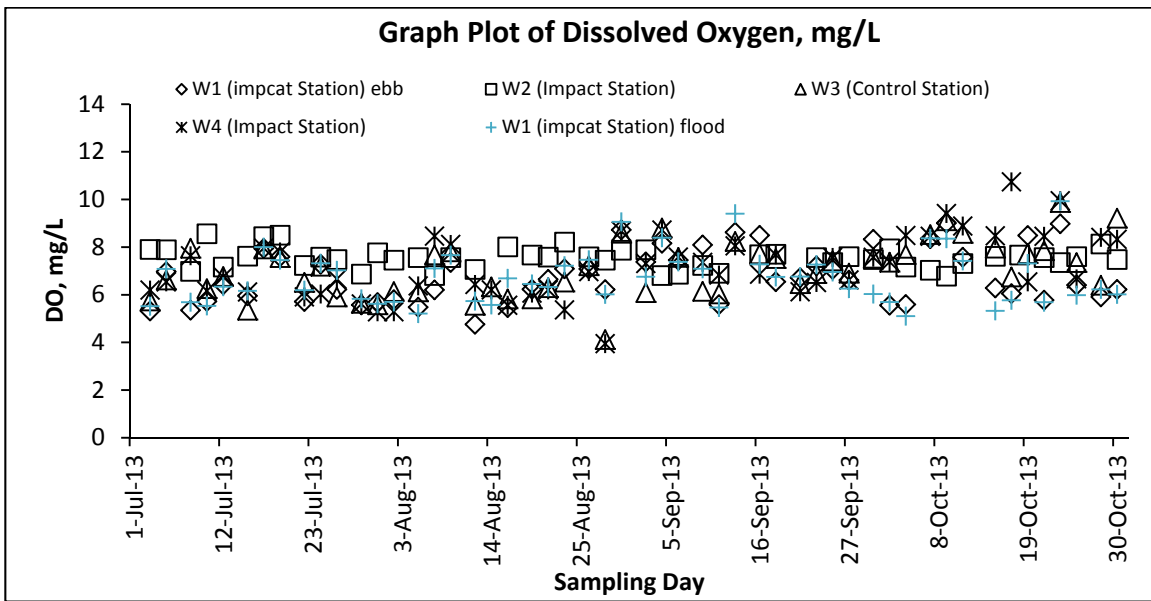


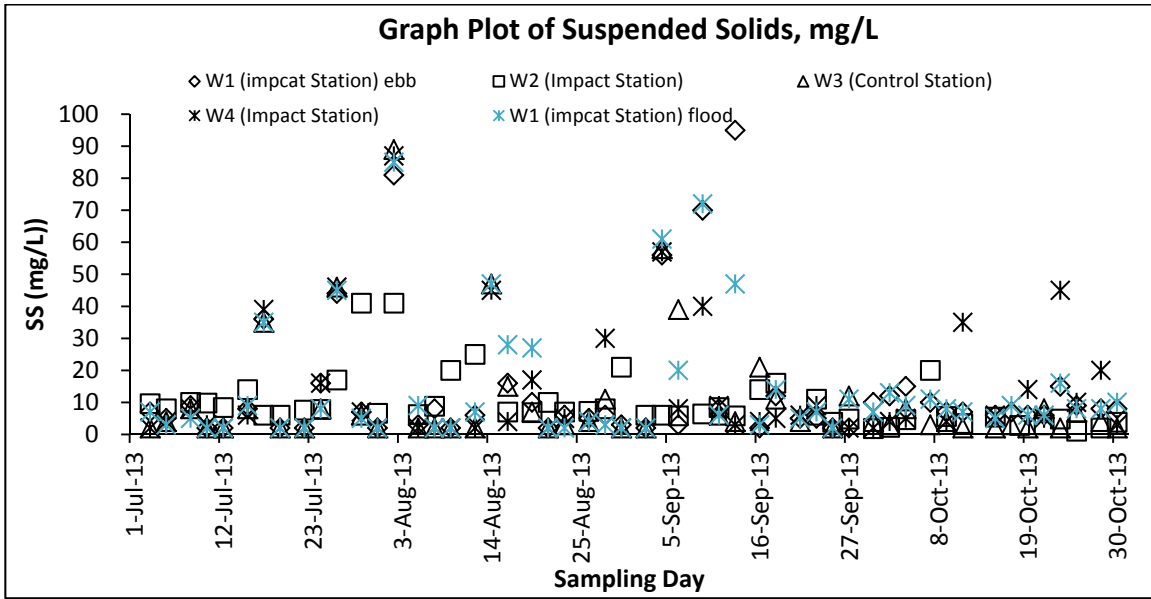
Remark: The monitoring is undertaken under free field situation. A façade correction of +3 dB(A) has been added according to acoustical principles and EPD guidelines



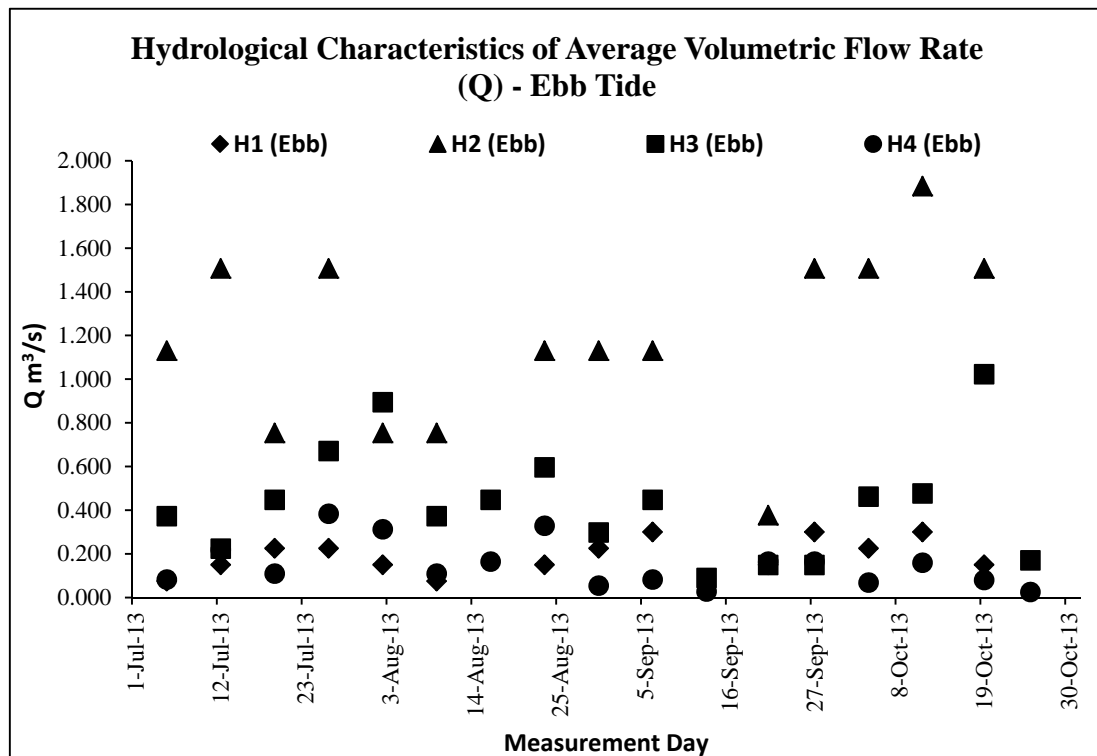
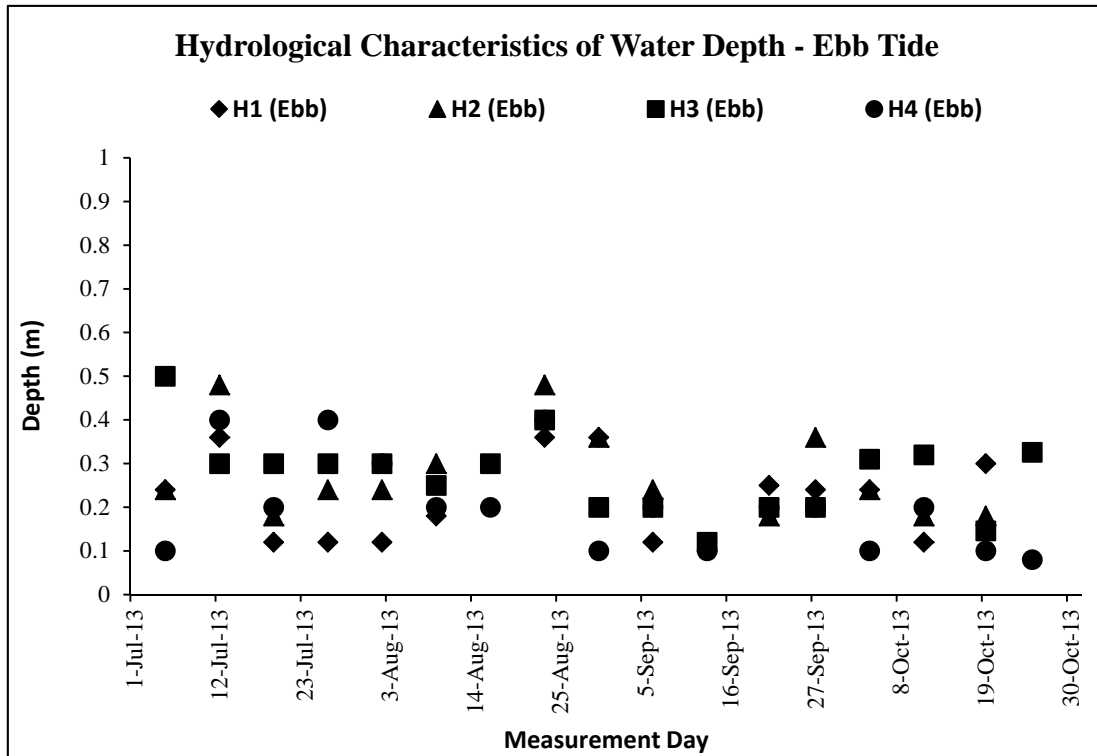
Remark: The monitoring is undertaken under free field situation. A façade correction of +3 dB(A) has been added according to acoustical principles and EPD guidelines

Graphic Plot – Water Quality

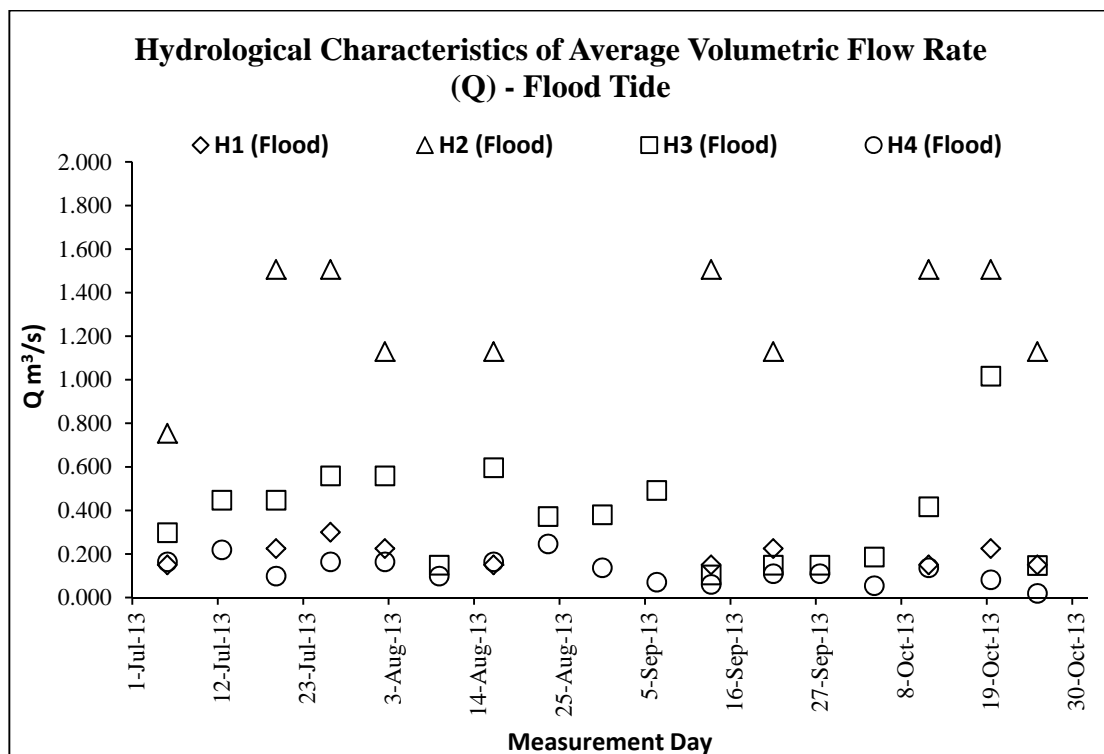
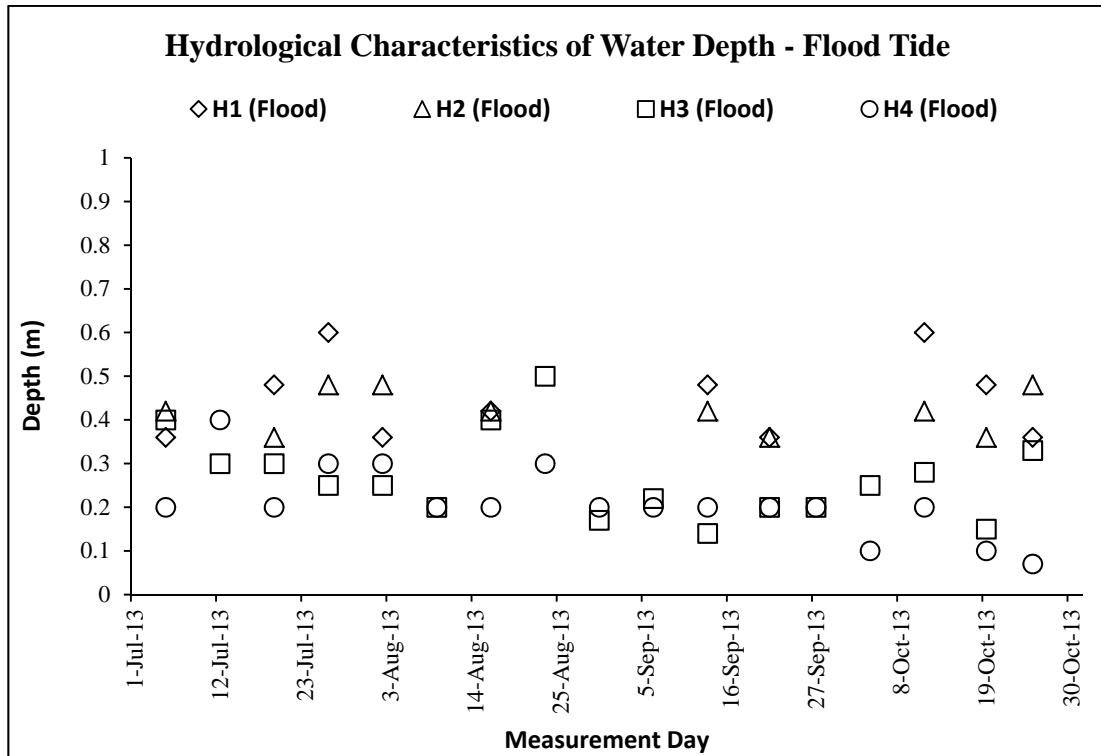




Graphic Plot – Hydrological Characteristics (Water Depth)



Graphic Plot – Hydrological Characteristics (Water Flow Rate)



Appendix K

Monthly Summary Waste Flow Table

Monthly Summary Waste Flow Table for 2011 to 2013 (Year)

Month	Actual Quantities of Inert C&D Materials Generated Monthly						Actual Quantities of C&D Wastes Generated Monthly				
	Total Quantity Generated	Hard Rock and Large Broken Concrete	Reused in the Contract	Reused in other Projects	Disposed as Public Fill	Imported Fill	Metals	Paper/ cardboard packaging	Plastics (see Note 3)	Chemical Waste	Others, e.g. general refuse
	(in '000m ³)	(in '000m ³)	(in '000m ³)	(in '000m ³)	(in '000m ³)	(in '000m ³)	(in '000 kg)	(in '000kg)	(in '000kg)	(in '000kg)	(in '000m ³)
Apr 2011	Nil	0	0	0	0	0	0	0	0	0	0
May 2011	Nil	0	0	0	0	0	0	0	0	0	0
June 2011	Nil	0	0	0	0	0	0	0	0	0	0
July 2011	Nil	0	0	0	0	0	0	0	0	0	0
Aug 2011	0.7855	0	0	0.7855	0	0	0	0	0	0	0
Sept 2011	Nil	0	0	0	0	0	0	0	0	0	0
Oct 2011	Nil	0	0	0	0	0	0	0	0	0	0.02
Nov 2011	Nil	0	0	0	0	0	0	0	0	0	0.045
Dec 2011	0.08	0	0	0	0.08	0	0	0	0	0	0
Jan 2012	Nil	0	0	0	0	0	0	0	0	0	0.01
Feb 2012	0.01	0	0	0	0.01	0	0	0	0	0	0.03
Mar 2012	0.405	0	0	0	0.405	0	0	0	0	0	0
Apr 2012	0.005	0	0	0	0.005	0	0	0	0	0	0
May 2012	0.165	0	0	0	0.165	0	0	0	0	0	0
June 2012	0.145	0	0	0	0.145	0	0	0	0	0	0.035
July 2012	0.005	0	0	0	0.005	0	0	0	0	0	0.005
Aug 2012	0.775	0	0	0	0.775	0	0	0	0	0	0
Sept 2012	0.21	0	0	0	0.21	0	0	0	0	0	0
Oct 2012	0.49	0	0	0	0.49	0	0	0	0	0	0
Nov 2012	0	0	0	0	0	0	0	0	0	0	0.03
Dec 2012	0	0	0	0	0	0	0	0	0	0	0.01
Jan 2013	0.035	0	0	0	0.035	0	0	0	0	0	0.025
Feb. 2013	0.035	0	0	0	0.035	0	0	0	0	0	0.005
Mar. 2013	0.002	0	0	0	0.002	0	0	0	0	0	0.005
Apr. 2013	0.31	0	0	0	0.31	0	0	0	0	0	0.005
May. 2013	0.04	0	0	0	0.04	0	0	0	0	0	0.035
June 2013	0.37	0	0	0	0.37	0	0	0	0	0	0.017

July 2013	0.015	0	0	0	0.015	0	0	0	0	0	0.01
Aug 2013	0	0	0	0	0	0	0	0	0	0	0
Sep 2013	0.01	0	0	0	0						0.01
Oct 2013	0.1				0.1						0.045
Total	3.725	0	0	0.7855	3.242	0	0	0	0	0	0.342

Forecast of Total Quantities of C&D Materials to be Generated from the Contract*										
Total Quantity Generated	Hard Rock and Large Broken Concrete	Reused in the Contract	Reused in other Projects	Disposed as Public Fill	Imported Fill	Metals	Paper/ cardboard packaging	Plastics (see Note 3)	Chemical Waste	Others, e.g. general refuse
(in '000m ³)	(in '000m ³)	(in '000m ³)	(in '000m ³)	(in '000m ³)	(in '000m ³)	(in '000 kg)	(in '000kg)	(in '000kg)	(in '000kg)	(in '000m ³)
23	1	10	0	10	2	5	2	1	1	3

Notes:

- (1) The performance targets are given in ETWB Technical Circular PS Clause 6(14).
- (2) The waste flow table shall also include C&D materials that are specified in the Contract to be imported for use at the Site.
- (3) Plastics refer to plastic bottles/containers, plastic sheets/foam from packaging material
- (4) The Contractor shall also submit the latest forecast of the total amount of C&D materials expected to be generated from the Works, together with a breakdown of the nature where the total amount of C&D materials expected to be generated from the Works is equal to or exceeding 50,000 m³. (ETWB Technical Circular PS Clause 5(4)(b) refers).
[Delete Note (4) and the table above on the forecast, where inapplicable].

Summary Table for Work Processes or Activities Requiring Timber for Temporary Works

Contract No. : DC/2010/02

Contract Title : Drainage Improvement Works in Shuen Wan and Shek Wu Wai

Item No.	Description of Works Process or Activity [see note (a) below]	Justifications for Using Timber in Temporary Construction Works	Est. Quantities of Timber Used (m3)	Actual Quantities used (m3)	Remarks
1.	Formwork for concreting	Easy handle by manpower	2.71	2.7	
2.					
3.					
4.					
5.					
6.					
7.					
8.					
Total Estimated Quantity of Timber Used			2.71		

Notes:

- a. The Contractor shall list out all the work items requiring timber for use in temporary construction works. Several minor work items may be grouped into one for ease of updating.
 - b. The summary table shall be submitted to the *Architect/Engineer's Representative monthly together with the Waste Flow Table for review and monitoring in accordance with the ETWB Technical Circular 19/2005 PS sub-clause 5(5) in Appendix C.
-

Appendix L

Monthly Landscape & Visual Inspection Report

Contract No. DC/2010/02
Drainage Improvement Works in Shuen Wan and Shek Wu Wai
Bi-weekly Landscape & Visual Monitoring

EM&A (Landscape & Visual) Report (October 2013)
(Issue 1)



Job Ref.: 09/317/161D KLKJV-SW
Date: November 2013

Contract No. DC/2010/02
Drainage Improvement Works in Shuen Wan and
Shek Wu Wai
Bi-weekly Landscape & Visual Monitoring

EM&A (Landscape & Visual) Report (October 2013)

(Issue 1)

November 2013

	Name	Signature
Prepared by:	Sean FONG	
Reviewed by:	Ida YU	
Date:	7th November 2013	

CONTENTS

1	INTRODUCTION	1
2	SCOPE OF MONITORING	1
3	LANDSCAPE & VISUAL MONITORING RESULTS	2
4	AUDIT SCHEDULE.....	9

LIST OF APPENDICES

Appendix A – Photographs

1 INTRODUCTION

- 1.1.1 The Landscape and Visual Monitoring of the Project is conducted to fulfill Clauses 5.2 and 5.4 of EP-303/2008 and the monitoring requirements in accordance with Section 7 of the approved updated EM&A Manual (approved by EPD on 31st May 2012) of the Project. A Baseline Review on updating the landscape and visual condition, and the mitigation measures of the Project (including Contracts 1 and 2 of the Project) was undertaken before the commencement of the Project. The review findings were updated in the Baseline Environmental Monitoring Report submitted to the EPD on 14th February 2011.
- 1.1.2 This monthly monitoring report will detail the scope of landscape and visual monitoring work, monitoring findings and observations, and any recommendation and advice on proper implementation of the landscape mitigation measures in the works areas under Contract 2 of the Project.

2 SCOPE OF MONITORING

2.1 Monitoring objectives

- 2.1.1 Landscape and Visual Monitoring of the Project should be conducted on a bi-weekly basis for checking the design, implementation and maintenance of the landscape and visual mitigation measures throughout the construction phase and in a quarterly basis during operational phase of the Project. Observations of any potential conflicts between the proposed mitigation measures and the project works carried out by the Contractors should be recorded. Recommendation and advice on proper implementation of the landscape mitigation measures should be provided to the Contractor for minimizing any potential impacts on the landscape and visual elements.

2.2 Monitoring during Construction Phase

- 2.2.1 The following landscape and visual mitigation measures should be implemented during the construction phase of the project to minimize the potential impacts:
- *Visual Screen* – Use of hoardings as visual screens for the construction in the works areas;
 - *Contaminant/ Sediment Control* – Use of temporary barriers, covers and drainage provision around the construction works as contaminant/ sediment control to prevent the contaminants and sediments from entering the sensitive water-based habitats;
 - *Pollution Control* – Implementation of pollution control measures to minimize any adverse environmental impacts to the surrounding habitats;
 - *Liaison with Nursery* (Not relevant to Contract 2 of the Project) – Liaison with the nursery operator as necessary to minimize any adverse impact to the daily operation and plant holding capacity of the nursery;
 - Existing Trees within Works Area – Maintenance and protection of the existing trees, especially their crowns, trunks and roots, within work sites; and
 - Construction Light – Provision of construction light should be controlled at night to avoid excessive glare to the surrounding villages and to Plover Cove.

2.3 Monitoring during Operational Phase

2.3.1 The following landscape and visual mitigation measures should be implemented during the operational phase of the project to minimize the potential impacts:

- Viewing area formation by planting with shrubs, grasses and benches along the area;
- Architectural design of the pump house will help it fit into the existing suburban, natural to semi-natural surroundings (Not relevant to Contract 2 of the Project);
- Landscape design of pump house by providing sufficient planting around its boundary fence (Not relevant to Contract 2 of the Project);
- Enhancement planting along Tung Tsz Road with shrubs/ trees of suitable species to help protect the stream and marshes;
- Construction of box culvert should be with at least 1.0m soil depth for enhancement planting;
- Transplanting of existing affected trees to adjacent locations should be carried out;
- Preparation for transplanting is needed to allow sufficient time for root pruning and rootball preparation prior to transplanting; and
- Reinstatement of affected area should be carried out to check that the works areas are properly reinstated.

3 LANDSCAPE & VISUAL MONITORING RESULTS

3.1 Monitoring Date(s)

3.1.1 This monthly Landscape and Visual Monitoring (October 2013) was conducted to cover only areas of Contract 2 of the Project (i.e. the construction of a twin-cell box culvert close to Shuen Wan Conservation Area and Wai Ha River along Tung Tsz Road, and a drainage pipe near Wai Ha Village). The bi-weekly monitoring was conducted on 4th, 18th and 31st October 2013.

3.1.2 All photos stated in this section are recorded in **Appendix A**.

3.2 Visual Screen

3.2.1 No follow-up action by the Contractor is required as from the *Monthly EM&A Report for September 2013*.

Observation

3.2.2 Temporary hoardings, in the form of construction barriers, have been erected from west to east parts along Tung Tsz Road from the opposite side of Wai Ha to the opposite side of San Tau Kwok. The construction works along the access road from Tung Tsz Road towards Treasure Spot Garden II have also been demarcated with temporary construction barriers. Another section of temporary hoardings has been erected next to the path outside Treasure Spot Garden II. **Photos 1-2** show the views of the erected hoardings along the active works area under Contract 2.

3.2.3 Construction works for building the box culverts continue in the works area along Tung Tsz Road opposite to Wai Ha outside the public toilet (**Photo 3**) and near the tree group T181-184 (**Photo 4**).

- 3.2.4 Construction works have been started again along Wai Ha River (**Photo 5**). The river was divided by sand bags and water from the upper stream was pumped to the lower stream behind the works area (**Photo 6**). Sheet piling work was seen in the works area during the monitoring on 18th October 2013 (**Photo 7**) while excavation works was observed instead of sheet piling work on 31st October 2013 (**Photo 8**).
- 3.2.5 To the southeast of Jade View Villa and adjacent to the current active works area, a demarcated wetland rehabilitation area has been maintained by parties other than the Project Proponent, the Project's Contractor and Sub-contractors since January 2012. Temporary construction barriers were seen surrounding the eastern side of the area (**Photo 9**). A filtration tank covered by plastic mat was still next to the area in October 2013 (**Photo 10**). Underground water from the box culvert was found pumping into the tank and then releasing to the adjacent grassland. The discharge was clear as observed during the monitoring.
- 3.2.6 Outside the established hoardings of the Project Area, temporary storage of construction materials was still found next to the retained tree T179 in October 2013 (**Photo 11**).
- 3.2.7 The temporary parking area was still maintained at the end of the access path to Treasure Spot Garden Phase II in October 2013 (**Photo 12**). The untagged leaning tree was still guyed at the edge of the area within a Tree Protection Zone (TPZ), which was demarcated by orange construction nets (**Photo 13**). Vehicles were parked quite close to the TPZ.
- 3.2.8 As reported in the previous *Monthly EM&A Reports*, dumping on the Taro field located along the path towards the Treasure Spot Garden was observed and a paved area created for parking next to the retained tree groups (T088 – T091) has been found since November 2012. The path to Treasure Spot Garden II was expanded towards the Taro field within the period between 18th and 31st October 2013 (**Photos 14-15**). Information from the Contractor revealed that a temporary access road was required by the villagers during the period when the Project blocked the original access road for construction.
- 3.2.9 Works were observed at the end of the Treasure Spot Garden II near the retained tree T103 and the works area was surrounded by temporary construction barriers (**Photo 16**). Excavation work was noted for joining the old pipe to the new box culvert (**Photos 17-18**).
- 3.2.10 No hoardings have been erected along the rest of the proposed works area since neither construction works nor any associated preparation works have been commenced.

Recommendations

- 3.2.11 No specific recommendation is required. However, with regard to the previous dumping incident by other parties on the Taro field near the Treasure Spot Garden, the Contractor is recommended to check the site condition regularly to avoid any extent of dumping or paving of area within the project boundary.
- 3.2.12 The Contractor should also make sure there are no piled rocks, construction materials or programmed construction works influencing the existing trees within the Project Area or the wetland rehabilitation area.
- 3.2.13 The Contractor could establish a warning sign to remind the driver to beware of the presence of the tree(s) close to the temporary parking area.

3.3 Contaminant/ Sediment Control

- 3.3.1 A series of sedimentation beds with gravels have been built along the boundary of the active works area to the south of Wai Ha and close to Tung Tsz Road in accordance with the recommendation stated in the *Monthly EM&A Report for September 2013*.

Observation

- 3.3.2 The exit point of Contract 2 works area was previously opposite to the entrance of the access to Treasure Spot Garden II. During the monitoring, this exit has been closed and its associated wheel washing pool has not been found since 18th October 2013 (**Photo 19**). A new exit was seen opposite to the tree group T021-029 (*Leucaena leucocephala*) and workers were noted washing the wheels of the vehicles which were leaving the works area (**Photo 20**).
- 3.3.3 A sedimentation tank was seen receiving the waste water from the works area near the previous collapsed tree T196 (*Macaranga tanarius* var. *tomentosa*) and the discharge was seen to be clear (**Photo 21**). Granules were found piled in the previous discharge point (**Photo 22**).
- 3.3.4 Another sedimentation bed aligned from the area opposite to the Jade View Villa towards the marsh area at southeast has been maintained since October 2012. No muddy water was observed to be discharged into the drainage points but the bed was overgrown by dense grassy vegetation (**Photo 23**).
- 3.3.5 There has been another section of sedimentation bed aligned from the area opposite to the eastern part of Jade View Villa towards the marsh area since December 2012. The used water was released into the sedimentation bed and no discharge of muddy water was observed (**Photo 24**).
- 3.3.6 As mentioned above, construction works have been started again along Wai Ha River. The muddy water from the works area was pumped out from the river to a sedimentation tank settled at the end of the works area (**Photo 25**). After sedimentation, the water was released back to the river along with the water pumped from the upper stream. Sections of granules with underlaid PVC liners were found along the river for further sedimentation (**Photos 26-27**). However, several sections of granules were washed away and some muddy water ran through it directly (**Photo 28**). Muddy water was noted at the lower stream (**Photos 29-30**).
- 3.3.7 Water from the box culvert in the works area outside the public toilet was noted pumping to a pipe next to Wai Ha River (**Photos 31-32**). The pipe was then directed along the river to the grassland behind the tree group T181-183 (**Photos 33-34**) and the water was then released directly without any treatment (**Photo 35**). Some muddy water from the box culvert in the works area was also found pumping to Wai Ha River directly without any treatment (**Photos 36-38**).
- 3.3.8 In the works area at the end of the Treasure Spot Garden II next to the retained tree T103, a stream was blocked and the stream water was pumped to the drainage of the adjacent building (**Photos 39-41**).

Recommendations

- 3.3.9 Regular monitoring should be conducted to ensure no direct discharge or leakage of contaminants or any polluted fluid into the adjacent Wai Ha River and the nearby Shuen Wan marsh. The Contractor should maintain regular check (e.g. daily) on the sedimentation and filtration facilities and appropriate sedimentation beds and/or tanks throughout the construction phase (e.g. check the function of the sedimentation beds and remove surplus

sand and gravels deposited along the beds or within the tanks) to make sure all discharged water was filtered appropriately prior to any discharge. This recommendation should be applied in dealing with the overflow and leakage problems of the filtration tank mentioned in Section 3.3.6.

- 3.3.10 The Contractor should have *ad hoc* inspection and emergency measures for any accidental spillage of polluted fluid, contaminants or grease from the construction sites. To prevent the impact of the unclear discharge on the nearby vegetated area, it is suggested to overlay PVC liners along the site edge and remove any surplus sand and gravels deposited in the beds and tank even some parts of the construction works may be completed at this stage.

3.4 Pollution Control

- 3.4.1 No follow-up action by the Contractor is required as from the *Monthly EM&A Report for September 2013*.

Observation

- 3.4.2 As mentioned in Section 3.3, a sedimentation tank was seen receiving the waste water from the works area near the previous collapsed tree T196 (*Macaranga tanarius* var. *tomentosa*) and the discharge was seen to be clear (**Photo 21**). Granules were found piled in the previous discharge point (**Photo 22**).
- 3.4.3 Another sedimentation bed aligned from the area opposite to the Jade View Villa towards the marsh area at southeast has been maintained since October 2012. No muddy water was observed to be discharged into the drainage points but the bed was overgrown by dense grassy vegetation (**Photo 23**).
- 3.4.4 There has been another section of sedimentation bed aligned from the area opposite to the eastern part of Jade View Villa towards the marsh area since December 2012. The used water was released into the sedimentation bed and no discharge of muddy water was observed (**Photo 24**).
- 3.4.5 As mentioned above, construction works have been started again along Wai Ha River. The muddy water from the works area was pumped out from the river to a sedimentation tank settled at the end of the works area (**Photo 25**). After sedimentation, the water was released back to the river along with the water pumped from the upper stream. Sections of granules with underlaid PVC liners were found along the river for further sedimentation (**Photos 26-27**). However, several section of granules was noted collapsed and the muddy water ran through it directly (**Photo 28**). Muddy water was noted at the lower stream (**Photos 29-30**) but not observed at the estuary of Wai Ha River.
- 3.4.6 Water from the box culvert in the works area outside the public toilet was noted pumping to a pipe next to Wai Ha River (**Photos 31-32**). The pipe was then directed along the river to the grassland behind the tree group T181-183 (**Photos 33-34**) and the water was then released directly (**Photo 35**). Some muddy water from the box culvert in the works area was also found pumping to Wai Ha River directly (**Photos 36-38**).
- 3.4.7 In the works area at the end of the Treasure Spot Garden II next to the retained tree T103, a stream was blocked and the stream water was pumped to the drainage of the adjacent building (**Photos 39-41**). No muddy water was observed.

3.4.8 No direct water discharge into the upper stream of Wai Ha River was observed as the active construction works have been concentrated at the lower end of Wai Ha River to the southeast of Tung Tsz Shan Road (**Photo 42**).

Recommendations

3.4.9 The Contractor should prevent any contaminants and sediments from entering the sensitive water-based habitats (i.e. Shuen Wan marsh and Wai Ha River) and implement pollution control measures to minimize any adverse environmental impacts to the water body. The Contractor should maintain appropriate sedimentation beds and/or tanks throughout the construction phase. The Contractor should adopt a good site practice in maintaining appropriate sedimentation beds and filtration tanks as recommended in the above Section for Contaminant/ Sediment Control. Muddy water pumped from the works area should be filtered appropriately through sedimentation beds or other filtration system prior to the discharge.

3.4.10 The Contractor should have *ad hoc* inspection and emergency measures for any accidental spillage of polluted fluid, contaminants or grease from the construction sites. It is also recommended to overlay PVC liners along the site edge and remove any surplus sand and gravels deposited in the beds and tank so as to prevent the impact of the unclear discharge on the nearby vegetated area.

3.5 Liaison with Nursery

3.5.1 The construction undertaken within Tung Tsz Nursery is restricted under Contract 1 of the Project. This monitoring item is not applicable to Contract 2 of the Project.

3.6 Existing Trees within Works Areas

3.6.1 Individual trees retained within the active works area have been protected within TPZs. The protection measures generally follow the recommendations stated in the *Monthly EM&A Report for September 2013*. Particular observations are highlighted in the following paragraphs.

Observation

3.6.2 Vegetation clearance was found in the works area at the entrance of the access from Tung Tsz Road to Treasure Spot Garden II (**Photo 43**). As informed by the Contractor, a temporary access road has to be maintained for the villagers during the period when the Project blocked the original access road for construction. The cleared area will be used for constructing the temporary access road.

3.6.3 Most trees which are proposed to be retained within the Project Area were recorded generally in fair health condition and some of the retained trees were naturally covered by invasive climbers.

3.6.4 A broken branch was found hanging in the canopy of the retained tree T091 (*Leucaena leucocephala*) (**Photos 44-45**).

3.6.5 A broken branch was still seen hanging on the retained tree T093 next to the main access road to Treasure Spot Garden II (**Photo 46**). Temporary storage of construction materials was still observed placing close to the trunk flares and tree trunks of T093 and T094 (both *Litsea cubeba*) in October 2013 (**Photo 47**).

- 3.6.6 The relocated tree T190 (*Ficus hispida*) was suspected to be dead due to transplantation shock and inappropriate transplantation skill (**Photo 48**). Loose bark was noted along the trunk and dry fruit was also seen on branches (**Photo 49**).
- 3.6.7 Construction works at the end of the Treasure Spot Garden have commenced since October 2012. Works had been started again in the area and stockpiling were noted close to the trunk base of the retained tree T103 (*Litchi chinensis*) (**Photo 50**).
- 3.6.8 Sheet piling works were conducted within the tree root zone of a retained tree T025 (*Celtis sinensis*) in June 2013, in which the sheet piles were installed very close to the trunk base. Therefore, root damage by the sheet piling works is anticipated. The tree was also overpruned in June 2013. It has been temporarily guyed by three strings so as to provide additional support to the tree. One major branch was topped and the whole tree form was changed due to the recent pruning and topping practice. The condition of the tree was still closely monitored in October 2013 (**Photo 51**).
- 3.6.9 As stated in Section 3.2, a TPZ was set up with orange construction nets to protect the untagged leaning tree from the newly formed temporary parking area at Treasure Spot Garden Phase II. However, the vehicle was parked close to the TPZ (**Photos 12-13**).
- 3.6.10 Two trees were reported to have been collapsed and damaged after the severe typhoon Usagi during 22nd to 23rd September 2013. They were T085 (*Leucaena leucocephala*) and T184 (*Ficus hispida*). Photos recorded were provided by the Main Contractor (**Photos 52-53**). Another tree (*Leucaena leucocephala*) on the slope next to the Wai Ha River was also noted collapsed with decayed trunk base during the monitoring on 18th October 2013. As no tree tag was found on this tree, this collapsed tree is suspected as T107 in according to its location in the Tree Removal Application Report (**Photo 54**).
- 3.6.11 No significant signs of damage on other existing tree crowns, trunks and roots resulting from the construction works were observed in this monthly monitoring.
- 3.6.12 As Area C under Contract 1 of the Project has been formally handed over to AFCD for management and maintenance since October 2012, no access into the ECA is allowed. Two transplanted shrubs of *Pavetta hongkongensis* (PH-01 and PH-03) were inspected through the fence of Tung Tsz Nursery and they have remained in satisfactory condition (**Photos 55-56**).

Recommendations

- 3.6.13 Within the active works area, maintenance of TPZs for the retained trees and the trees to be transplanted should be continued. Trunk bases of all retained trees should be kept clear, with no stockpiled soil, construction equipments and rubbish allowed around the trunk bases and within the TPZs. If necessary, these retained trees shall be watered regularly to maintain their health. All fallen trees or tree parts of the existing trees maintained within the works area of Contract No. DC/2010/02 should be removed if they pose imminent hazards to the people/property or cause obstruction to the traffic. Any broken tree parts still attached to the trees could be pruned appropriately to prevent their potential hazard to the public and property.
- 3.6.14 Disturbance is prohibited in all TPZs. In any practical circumstances, the contractor should follow Section 8 of Annex 4 of the approved Landscape Plan for protecting the existing trees from any potential damages resulting from the construction works. In addition, the Contractor and the Project Proponent should have routine inspection on any tree remedial works conducted by other party on the trees within the Project Area.

- 3.6.15 The relocated tree T190 (*Ficus hispida*) was suspected to be dead due to transplantation shock and poor transplantation skill. The Contractor is strongly advised to remove the tree from the site or fence off the falling zone of the tree in order to prevent the dead tree falling onto the works area and causing injury to the workers.
- 3.6.16 The tape and ropes tied on the tree trunk of the retained tree T103 should be removed. If necessary, it is recommended to remove the overgrown climbers on the tree canopy so as to reduce the crown load supported by this tree. As the construction works around T103 was commenced again in October 2013, the Contractor should have close monitoring of the stability and health condition of this tree.
- 3.6.17 With regard to the previous tree topping incident on the retained trees T088 and T089, as a reminder, the Contractor is suggested to monitor the trees protected within the project boundary regularly. The Contractor should also be aware of any potential damage on the trees by other contractor(s) undertaking construction work concurrently.
- 3.6.18 Tree topping (like the case for T025) should be prohibited and the Contractor should appoint qualified landscape contractor to perform appropriate pruning practice. The pruning works should follow any local, national or international standards for pruning works and relevant tree remedial works. Given that the tree roots could be damaged by sheet piling works and the topped tree exists with unbalanced tree form, the long-term tree stability and health condition should be checked after the removal of the sheet piles. The Contractor should have close monitoring of tree stability with regard to its unbalanced tree form. Meanwhile, the Contractor and sub-contractor should carefully design the civil works. Common civil works, such as excavation and sheet piling works should be programmed and designed carefully by taking tree buffer zone into consideration. The works should avoid affecting the tree canopy, trunk and underground root zone with regard to tree dripline as far as possible.
- 3.6.19 As the concrete paved temporary parking area at Treasure Spot Garden Phase II was close to the untagged tree, the roots may be damaged and hence the stability of the tree would be affected. The tree may also be damaged by the parking vehicles. Therefore, the Contractor is advised to provide better tree protection measures such as increasing the buffer zone between the parking area and the trees and establish a warning sign to remind the driver to beware of the presence of trees within the tree protection zone. The health and stability of the tree should also be monitored by the Contractor regularly.
- 3.6.20 As temporary storage of construction materials were noted close to the tree flares of T093, T094 and T103 and within their dripline areas, the Contractor is advised to establish proper Tree Protection Zone (e.g. an area of at least 1m from tree trunks) and prohibit any construction works and storage of construction materials within and close to the zone.

3.7 Construction Light

- 3.7.1 No follow-up action on maintenance of construction light is required as from the *Monthly EM&A Report for September 2013*.

Observation

- 3.7.2 No construction light impact to the surrounding villages and to Plover Cove as all construction activities and construction sites are halted at 1800. No construction light at night is provided by the Contractor.

Recommendation

3.7.3 No specific recommendation is required.

4 AUDIT SCHEDULE

4.1.1 The next bi-weekly Landscape & Visual Monitoring in November 2013 is scheduled to be conducted in the weeks of 11th and 25th November 2013.

Appendix A

Photographs



Photo 1 – Temporary hoardings have been erected along Tung Tsz Road opposite to Wai Ha.



Photo 2 – Temporary hoardings have been erected along the access road from Tung Tsz Road to Treasure Spot Garden II.



Photo 3 – Construction works for building the box culverts along Tung Tsz Road opposite to Wai Ha outside the public toilet.



Photo 4 – Construction works for building the box culverts along Tung Tsz Road opposite to Wai Ha and near the tree group T181-184.



Photo 5 – Construction work was started again along Wai Ha River.



Photo 6 – The river was divided by sand bags (Red arrow) and water from the upper stream was pumped to the lower stream behind the works area along Wai Ha River (Blue arrow).



Photo 7 – Sheet piling work in the works area along Wai Ha River on 18th October 2013.



Photo 8 – Excavation works instead of sheet piling work in the works area along Wai Ha River on 31st October 2013.



Photo 9 – Temporary construction barriers surrounding the eastern side of the wetland rehabilitation area.



Photo 10 – A filtration tank covered by plastic mat next to the area in October 2013.



Photo 11 – Temporary storage of construction materials next to the retained tree T179 in October 2013.



Photo 12 – Temporary parking area was still maintained at the end of the access path to Treasure Spot Garden Phase II in October 2013.



Photo 13 – The untagged leaning tree (Red arrow) was guyed at the edge of the parking area within a Tree Protection Zone demarcated by orange construction nets (Blue arrow).



Photo 14 – The path towards Treasure Spot Garden II was expanded towards the Taro field within the period between 18th and 31st October 2013 (Photo taken on 18th October 2013).



Photo 15 – The path towards Treasure Spot Garden II was expanded towards the Taro field within the period between 18th and 31st October 2013 (Photo taken on 31st October 2013).



Photo 16 – Works were observed at the end of the Treasure Spot Garden II near the retained tree T103 and the works area was surrounded by temporary construction barriers.



Photo 17 – Excavation work was noted at the end of the Treasure Spot Garden II for joining the old pipe (Red arrow) to the new box culvert.



Photo 18 – Excavation work was noted at the end of the Treasure Spot Garden II for joining the old pipe to the new box culvert (Red arrow).



Photo 19 – The previous exit point of Contract 2 works area opposite to the entrance of the access to Treasure Spot Garden II has been closed and the wheel washing pool has not been found since 18th October 2013.



Photo 20 – A new exit for Contract 2 works area was seen opposite to the tree group T021-029 (*Leucaena leucocephala*) and workers were noted washing the wheels of the vehicles which were leaving the works area.



Photo 21 – A sedimentation tank receiving the waste water from the works area near the previous collapsed tree T196 (*Macaranga tanarius* var. *tomentosa*). Clear discharge was noted.



Photo 22 – Granules piled in the previous discharge point near the previous collapsed tree T196 (*Macaranga tanarius* var. *tomentosa*).



Photo 23 – A sedimentation bed aligned from the area opposite to the Jade View Villa towards the marsh area at southeast. No muddy water was observed but the bed were overgrown by dense grassy vegetation.



Photo 24 – A section of sedimentation bed aligned from the area opposite to the eastern part of Jade View Villa towards the marsh area. No muddy water was discharged.



Photo 25 – The muddy water from the works area along Wai Ha River was pumped out from the river to a sedimentation tank settled at the end of the works area.



Photo 26 – Sections of granules with underlaid PVC liners were found along the river for further sedimentation.



Photo 27 – Sections of granules with underlaid PVC liners were found along the river for further sedimentation.



Photo 28 – Several sections of granules were washed away and the muddy water ran through it directly.



Photo 29 – Muddy water was noted at the lower stream.



Photo 30 – Muddy water was noted at the lower stream.



Photo 31 – Water from the box culvert in the works area outside the public toilet was noted pumping to a pipe next to Wai Ha River.



Photo 32 – Water from the box culvert in the works area outside the public toilet was noted pumping to a pipe next to Wai Ha River.



Photo 33 – The pipe was then directed along the river to the grassland behind the tree group T181-183.



Photo 34 – The pipe was then directed along the river to the grassland behind the tree group T181-183.



Photo 35 – The pipe was then directed along the river to the grassland behind the tree group T181-183 and the water was then released directly.



Photo 36 – Some muddy water from the box culvert in the works area was also found pumping to Wai Ha River directly.



Photo 37 – Some muddy water from the box culvert in the works area was also found pumping to Wai Ha River directly.



Photo 38 – Some muddy water from the box culvert in the works area was also found pumping to Wai Ha River directly.



Photo 39 – In the works area at the end of the Treasure Spot Garden II next to the retained tree T103, a stream was blocked and the stream water was pumped to the drainage of the adjacent building.



Photo 40 – The stream water was pumped to the drainage of the adjacent building.



Photo 41 – Another view showing the pipes which pump the stream water from the stream to the drainage of the adjacent building.



Photo 42 – No direct water discharge into the upper stream of Wai Ha River was observed as the construction works have been concentrated at the lower end of the river.







	
<p>Photo 43 – Vegetation clearance in the works area at the entrance of the access from Tung Tsz Road to Treasure Spot Garden II.</p>	<p>Photo 44 – A broken branch was found hanging in the canopy of the retained tree T091.</p>
	
<p>Photo 45 – A broken branch was found hanging in the canopy of the retained tree T091.</p>	<p>Photo 46 – A broken branch was seen hanging on the retained tree T093.</p>
	
<p>Photo 47 – Temporary storage of construction materials were still noted close to the trunk flares and trunks of T093 and T094 (both indicated).</p>	<p>Photo 48 – The relocated tree T190 was suspected to be dead due to transplantation shock and poor transplantation skill.</p>



Photo 49 – Loose bark was noted along the trunk and dry fruit was seen on branches of T190.



Photo 50 – Stockpiling were noted close to the trunk base of the retained tree T103.



Photo 51 – The retained tree T025 was pruned before and it was temporarily guyed to provide additional support to this tree.



Photo 52 – T085 collapsed and was damaged after the severe typhoon Usagi during 22nd to 23rd September 2013. Photo recorded was provided by the Main Contractor.



Photo 53 – T184 collapsed and was damaged after the severe typhoon Usagi during 22nd to 23rd September 2013. Photo recorded was provided by the Main Contractor.



Photo 54 – *Leucaena leucocephala* (suspected to be T107) on the slope next to the Wai Ha River collapsed with decayed trunk.



Photo 55 – The transplanted shrub of *Pavetta hongkongensis* (PH01) in Area C under Contract 1 showed regenerated leaves after the pruning work noted in September 2013.



Photo 56 – The transplanted shrub of *Pavetta hongkongensis* (PH03) in Area C under Contract 1 showed regenerated leaves after the pruning work noted in September 2013.

Appendix M

**Ecological Monitoring Report in Area
under Contract 2
(Not Used)**