



PROJECT NO.: TCS/00553/11

**CONTRACT NO. DC/2010/02 –
DRAINAGE IMPROVEMENT IN SHUEN WAN AND
SHEK WU WAI**

**MONTHLY ENVIRONMENTAL MONITORING AND
AUDIT REPORT (NO.35) – MAY 2014**

PREPARED FOR
KWAN LEE-KULY JOINT VENTURE

Quality Index

Date	Reference No.	Prepared By	Certified by
18 June 2014	TCS00553/11/600/R0351v1	 Ben Tam (Environmental Consultant)	 T.W. Tam (Environmental Team Leader)

Ver.	Date	Description
1	18 June 2014	First submission

This report has been prepared by Action-United Environmental Services & Consulting with all reasonable skill, care and diligence within the terms of the Agreement with the client, incorporating our General Terms and Conditions of Business and taking account of the resources devoted to it by agreement with the client. We disclaim any responsibility to the client and others in respect of any matters outside the scope of the above. This report is confidential to the client and we accept no responsibility of whatsoever nature to third parties to whom this report, or any part thereof, is made known. Any such party relies upon the report at their own risk.

Ref.: DSDSHUWNEM00_0_0650L.14

27 June 2014

Drainage Services Department
Drainage Projects Division
44 & 45/F., Revenue Tower
5 Gloucester Road,
Wan Chai, Hong Kong

By Fax (2827 8700) and Post

Attention: Mr. H.K.Chan and Mr. So Chi Ho

Dear Sirs,

Re: Agreement No. DP 01/2010
Services as Independent Environmental Checker for the Drainage Improvement Works in
Sha Tin and Tai Po under Contract No. DC/2010/02
Monthly Environmental Monitoring and Audit Report for May 2014

Reference is made to Environment Team's submission of the Monthly Environmental Monitoring and Audit Report for May 2014 by Email on 19 June 2014 (entitled "DC/2010/22 - Monthly Impact EM&A Report (Contract 2) No.35 - May 2014").

Please be informed that we have no comment on the captioned revised report. We write to verify the captioned submission in accordance with Condition 5.4 of EP-303/2008.

Thank you very much for your kind attention and please do not hesitate to contact Mr. Max Lee (5181 - 5165) or the undersigned should you have any queries.

Yours sincerely,



Tony Cheng
Independent Environmental Checker

c.c. AUES
Kwan Lee-Kuly JV

Attn: Mr. T. W. Tam
Attn: Mr. W. K. Chan

By Fax: 2959 6079
By Fax: 2674 6688

Q:\Projects\DSDSHUWNEM00\Corr\Out\DSDSHUWNEM00_0_0650L.14.doc

EXECUTIVE SUMMARY

ES.01. This is the **35th** Monthly Environmental Monitoring and Audit (EM&A) Report for designated works of *DSD Contract No. DC/2010/02 - Drainage Improvement in Shuen Wan and Shek Wu Wai* (hereafter “Contract 2”) under Environmental Permit No.EP-303/2008, covering a period from **1 to 31 May 2014** (hereinafter ‘the Reporting Period’).

ENVIRONMENTAL MONITORING AND AUDIT ACTIVITIES

ES.02. Environmental monitoring activities under the EM&A programme in this Reporting Period are summarized in the following table.

Issues	Environmental Monitoring Parameters / Inspection	Occasions
Construction Noise	L _{eq (30min)} Daytime – M2, M3 & M4	12
	L _{eq (30min)} Daytime – M1 & AL1	8
Water Quality	Local Stream Water Sampling – W1, W3 and W4	13
	Local Stream Water Sampling – W2	13
	Hydrological characteristics measurement – H1 and H2	5
	Hydrological characteristics measurement – H3 and H4	5
Inspection / Audit	Monthly Environmental Site Inspection and audit by IEC	1
	Regular weekly Environmental inspection by the Contractor, ET and Site Representative Engineer	4
Ecological	Bi- monthly Ecological Monitoring	1
Landscape & Visual	Bi-weekly Inspection by a registered Landscape Architect	2

ES.03. In this Reporting Period, ecological monitoring in Area under Contract 2 was performed on **13 May 2014**.

ES.04. Landscape and visual inspection was carried on **12 and 30 May 2014** and the monthly Landscape & Visual Report (**May 2014**) has been signed by the registered Landscape Architect.

BREACH OF ACTION AND LIMIT (A/L) LEVELS

ES.05. No exceedance in construction noise monitoring is recorded in this Reporting Period. For water quality monitoring, a total of 82 Action/ Limit Level exceedances, namely 39 exceedances in dissolved oxygen, 35 exceedances in turbidity and 18 exceedances in SS were recorded in this Reporting Period. NOEs were issued to notify EPD, IEC, the Contractor and RE upon confirmation of the results. The statistics of environmental exceedance, NOE issued and investigation result are summarized in the following table.

Environmental Issues	Monitoring Parameters	Action Level	Limit Level	Event & Action		
				NOE Issued	Investigation	Corrective Actions
Construction Noise	L _{eq(30min)} Daytime	0	0	0	N.A.	N.A.
Water Quality	DO	39	0	39	Not project related	N.A.
	Turbidity	3	32	35		
	SS	0	18	18		
Hydrological Characteristics	Water Flow	0	0	0	N.A.	N.A.
	Water Depth	0	0	0	N.A.	N.A.

Note: NOE – Notification of Exceedance

SITE INSPECTION

ES.06. Weekly environmental site inspections had been carried out by the Contractor, ET and the RE on **9, 16, 23 and 26 May 2014** Furthermore, joint site inspection with the IEC was carried out on **26 May 2014**. In this Reporting Period, **2** observations were recorded but no non-compliance was noted during the site inspection.

ENVIRONMENTAL COMPLAINT

ES.07. No written or verbal complaint was recorded in this Reporting Period.

NOTIFICATION OF SUMMONS AND SUCCESSFUL PROSECUTIONS

ES.08. No environmental summons or successful prosecutions were recorded in this Reporting Period.

REPORTING CHANGE

ES.09. No report changes were made in this Reporting Period.

FUTURE KEY ISSUES

ES.10. During wet season special attention should be paid on the muddy water and other water quality pollutants via site surface water runoff into the local stream Wah Ha River. As an effective water quality mitigation measure, the rock bund in the de-silting channel should be repaired regularly and ensure the de-silting performance.

ES.11. Dust mitigation measures to avoid fugitive dust emissions from loose soil surface or haul road would also be a key issue in coming months.

ES.12. On the other hand, construction noise should be other key environmental issue during sheet-piling process. The noise mitigation measures should be necessary to implement in accordance with EM&A Manual stipulation. Dust mitigation measures to avoid fugitive dust emissions from loose soil surface or haul road is also reminded.

TABLE OF CONTENTS

1.0	INTRODUCTION	1
	PROJECT BACKGROUND	1
	REPORT STRUCTURE	1
2.0	PROJECT ORGANIZATION AND CONSTRUCTION PROGRESS AND SUBMISSION	2
	PROJECT ORGANIZATION AND MANAGEMENT STRUCTURE	2
	CONSTRUCTION PROGRESS	2
	SUMMARY OF ENVIRONMENTAL SUBMISSIONS	2
3.0	EM&A PROGRAM REQUIREMENT FOR THE CONTRACT 2	3
	MONITORING PARAMETERS	3
	MONITORING LOCATIONS	3
	MONITORING FREQUENCY	4
	MONITORING EQUIPMENT	5
	MONITORING METHODOLOGY	6
	DATA MANAGEMENT AND DATA QA/QC CONTROL	8
	OTHERS MONITORING IMPLEMENTATION FOR THE CONTRACT	8
	DETERMINATION OF ACTION/LIMIT (A/L) LEVELS	8
	EQUIPMENT CALIBRATION	9
	METEOROLOGICAL INFORMATION	9
4.0	IMPACT MONITORING RESULTS	10
	MONITORING RESULTS SHARING	10
	RESULTS OF CONSTRUCTION NOISE MONITORING	10
	RESULTS OF LOCAL STREAM WATER QUALITY MONITORING	10
	RESULTS OF HYDROLOGICAL CHARACTERISTICS MONITORING	12
	RESULTS OF ECOLOGICAL MONITORING	13
5.0	WASTE MANAGEMENT	14
	RECORDS OF WASTE QUANTITIES	14
6.0	SITE INSPECTION	15
	REGULAR SITE INSPECTION AND MONTHLY AUDIT	15
	LANDSCAPE AND VISUAL INSPECTION	15
7.0	ENVIRONMENTAL COMPLAINT AND NON-COMPLIANCE	16
	ENVIRONMENTAL COMPLAINT, SUMMONS AND PROSECUTION	16
8.0	IMPLEMENTATION STATUS OF MITIGATION MEASURES	17
9.0	IMPACT FORECAST	21
	CONSTRUCTION ACTIVITIES FOR THE FORTH-COMING MONTH	21
	KEY ISSUES FOR THE COMING MONTH	21
10.0	CONCLUSIONS AND RECOMMENTATIONS	22
	CONCLUSIONS	22
	RECOMMENDATIONS	22

LIST OF TABLES

TABLE 2-1	STATUS OF ENVIRONMENTAL LICENSES AND PERMITS
TABLE 3-1	SUMMARY OF MONITORING PARAMETERS
TABLE 3-2	DESIGNATED MONITORING LOCATIONS OF THE EM&A PROGRAMME
TABLE 3-3	MONITORING EQUIPMENT USED IN EM&A PROGRAM
TABLE 3-4	TESTING METHOD AND DETECTION LIMIT OF SUSPENDED SOLIDS
TABLE 3-5	ACTION AND LIMIT LEVELS FOR CONSTRUCTION NOISE
TABLE 3-6	ACTION AND LIMIT LEVELS FOR WATER QUALITY
TABLE 3-7	ACTION AND LIMIT LEVELS FOR HYDROLOGICAL CHARACTERISTICS
TABLE 4-1	SUMMARY OF CONSTRUCTION NOISE MONITORING RESULTS, dB(A)
TABLE 4-2	WATER QUALITY RESULTS SUMMARY FOR W1 & W2
TABLE 4-3	WATER QUALITY RESULTS SUMMARY FOR W3 & W4
TABLE 4-4	STATISTICS WATER QUALITY EXCEEDANCE IN THE REPORTING PERIOD
TABLE 4-5	DETAILED MONITORING RESULTS OF HYDROLOGICAL CHARACTERISTICS AT H3 AND H4
TABLE 4-6	SUMMARIZED HYDROLOGICAL CHARACTERISTICS OF WATER DEPTH, M
TABLE 4-7	SUMMARIZED HYDROLOGICAL CHARACTERISTICS OF AVERAGE VOLUMETRIC FLOW RATE (Q), M ³ /S
TABLE 5-1	SUMMARY OF QUANTITIES OF INERT C&D MATERIALS
TABLE 5-2	SUMMARY OF QUANTITIES OF C&D WASTES
TABLE 6-1	SITE INSPECTION OF OBSERVATIONS – FINDINGS AND DEFICIENCIES
TABLE 6-2	LANDSCAPE & VISUAL INSPECTION OF OBSERVATIONS
TABLE 7-1	STATISTICAL SUMMARY OF ENVIRONMENTAL COMPLAINTS
TABLE 7-2	STATISTICAL SUMMARY OF ENVIRONMENTAL SUMMONS
TABLE 7-3	STATISTICAL SUMMARY OF ENVIRONMENTAL PROSECUTION
TABLE 8-1	ENVIRONMENTAL MITIGATION MEASURES

LIST OF APPENDICES

APPENDIX A	SITE LOCATION PLAN OF DSD CONTRACT 1 AND CONTRACT 2 AT SHUEN WAN
APPENDIX B	ORGANIZATION CHART AND THE KEY CONTACT PERSON
APPENDIX C	MASTER CONSTRUCTION PROGRAMS
APPENDIX D	ENVIRONMENTAL MONITORING LOCATIONS
APPENDIX E	CALIBRATION CERTIFICATES OF THE MONITORING EQUIPMENT AND CERTIFICATE OF ALS TECHNICHEM (HK) PTY LTD
APPENDIX F	EVENT AND ACTION PLAN
APPENDIX G	MONITORING SCHEDULE IN REPORTING PERIOD AND COMING MONTH
APPENDIX H	METEOROLOGICAL DATA OF REPORTING PERIOD
APPENDIX I	DATA BASE OF MONITORING RESULT S
APPENDIX J	GRAPHICAL PLOTS OF IMPACT MONITORING –NOISE, WATER QUALITY AND HYDROLOGICAL CHARACTERISTICS
APPENDIX K	MONTHLY SUMMARY WASTE FLOW TABLE
APPENDIX L	MONTHLY LANDSCAPE & VISUAL INSPECTION REPORT
APPENDIX M	ECOLOGICAL MONITORING REPORT IN AREA UNDER CONTRACT 2

1.0 INTRODUCTION

PROJECT BACKGROUND

- 1.01 *Kwan Lee-Kuly Joint Venture* (hereinafter ‘KLKJV’) has been awarded by Drainage Services Department (hereinafter ‘DSD’) of the Contract No. DC/2010/02 - Drainage Improvement in Shuen Wan and Shek Wu Wai (hereinafter ‘the Project’). The Project is scheduled to commence in May 2011 and complete in March 2014 for about 35 months.
- 1.02 The works to be executed under the Project are located in Shuen Wan and Shek Wu Wai. The works mainly comprise construction of about 735 metres long single-cell box culvert along Tung Tsz Road in Shuen Wan, Tai Po and construction of about 15 m long three-cell box culvert in Shek Wu Wai, San Tin .
- 1.03 For the Project, the construction work at Tung Tsz Road Shuen Wan (hereinafter ‘the Contract 2’) is part of the Drainage Improvement works amongst Shatin and Tai Po and it is defined as a “Designated Project” which controlled under Environmental Permit EP-303/2008. Currently, DSD has another Contract DC/2009/22 (hereinafter ‘the Contract 1’) ongoing for construction at Shuen Wan working area which under the same Environmental Permit and the updated Environmental Monitoring and Audit Manual (hereinafter ‘the Updated EM&A Manual’). Both DSD contract’s site boundary at Shuen Wan are shown in *Appendix A*. On the other hand, Shek Wu Wai San Tin is a non-designated project work and no environmental monitoring and audit is request to carry out.
- 1.04 In order to effectively implement the environmental protection measures stipulated in the Project Profile (hereinafter ‘the PP’), Environmental Impact Assessment Report (hereinafter “the EIAR”), Environmental Permit EP303/2008, a corresponding EM&A Manual have been prepared to outline the environmental monitoring and auditing (hereinafter ‘the EM&A’) programme undertake for the Contracts 1 and 2.
- 1.05 KLKJV has commissioned Action-United Environmental Services and Consulting (AUES) as an independent environmental team (hereinafter ‘the ET’) to implement the EM&A program for the environmental protection of the Project. Due to the construction of Contracts 1 and 2 carry out is just about the time, a Proposal Environmental Monitoring Programme and Methodology (hereinafter the “PEMPM”) was prepared and submitted to describe EM&A programme would be undertaken during construction period of the Contract 2.
- 1.06 The baseline monitoring of EM&A program has been performed by the Contract 1 ET. Although Action and Limit levels of environmental performance criteria have established by the Contract 1 ET, the Action/Limit levels re-establishment to use the Contract 2 was conducted by the Contract 2 ET. The re-established environment performance criteria has accepted by the IEC and also submitted to the EPD seek for endorsement.
- 1.07 This is the 35th Monthly EM&A Report for Contract 2 presenting the monitoring results and inspection findings for the reporting period from **1 to 31 May 2014**.

REPORT STRUCTURE

- 1.08 The Monthly Environmental Monitoring and Audit (EM&A) Report is structured into the following sections:-

SECTION 1	INTRODUCTION
SECTION 2	PROJECT ORGANIZATION AND CONSTRUCTION PROGRESS AND SUBMISSION
SECTION 3	EM&A PROGRAM REQUIREMENT FOR THE PROJECT
SECTION 4	IMPACT MONITORING RESULTS
SECTION 5	WASTE MANAGEMENT
SECTION 6	SITE INSPECTIONS
SECTION 7	ENVIRONMENTAL COMPLAINTS AND NON-COMPLIANCE
SECTION 8	IMPLEMENTATION STATUES OF MITIGATION MEASURES
SECTION 9	IMPACT FORECAST
SECTION 10	CONCLUSIONS AND RECOMMENDATION

2.0 PROJECT ORGANIZATION AND CONSTRUCTION PROGRESS AND SUBMISSION

PROJECT ORGANIZATION AND MANAGEMENT STRUCTURE

2.01 Organization structure and contact details of relevant parties with respect to on-site environmental management are shown in *Appendix B*.

CONSTRUCTION PROGRESS

2.02 The master construction programs are enclosed in *Appendix C* and the major construction activities undertaken at Tung Tsz Road, Shuen Wan in this Report Period are listed below:-

- Backfilling of trench for Box Culvert Bay (1-7) near Tung Tsz Road.
- Backfilling of trench for Box Culvert Bay (12-15) near Tung Tsz Road
- Backfilling of trench for Box Culvert Bay (28-34) near Tung Tsz Road

SUMMARY OF ENVIRONMENTAL SUBMISSIONS

2.03 Summary of the relevant permits, licences, and/or notifications on environmental protection for this Project in this Reporting Period is presented in *Table 2-1*.

Table 2-1 Status of Environmental Licenses and Permits

Item	Description	License/Permit Status
1	Air Pollution Control (Construction Dust)	Notified EPD on 17 October 2011
2	Chemical Waste Producer Registration (WPN5213-727-K2972-02)	Approved on 28 October 2011
3	Water Pollution Control Ordinance (Discharge License) WT00009528-2011	Valid to 31 July 2016
4	Billing Account for Disposal of Construction Waste (Account No.: 7012838)	Effective

2.04 The “Proposal Environmental Monitoring Programme and Methodology (R0006 Version 2)” was set out in accordance with the Updated Environmental Monitoring and Audit Manual. It was approved by the ER and agreed with the Independent Environmental Checker (IEC) and submitted to the EPD for endorsement.

2.05 For Contract 2 of the Project, no Baseline Monitoring Report was issued by the ETL. However, a new set of the Action/ Limit levels as used to Contract 2 were proposed by ET. It had been accepted by the IEC and also submitted to the EPD seek for endorsement.

3.0 EM&A PROGRAM REQUIREMENT FOR THE CONTRACT 2

3.01 The EM&A requirements set out in the PP, EIAR, Environmental Permit EP303/2008 (hereinafter ‘the EP’), and the associated updated EM&A Manual, are presented below sub-section.

MONITORING PARAMETERS

3.02 According to the EIAR and the updated EM&A Manual, The monitoring parameters of each environmental aspect summarized in **Table 3-1** will be performed as under the Project.

Table 3-1 Summary of Monitoring Parameters

Environmental Aspect	Parameters	
Construction Noise	<ul style="list-style-type: none"> A-weighted equivalent continuous sound pressure level (30min) (hereinafter ‘Leq(30min)’ during the normal working hours; and A-weighted equivalent continuous sound pressure level (5min) (hereinafter ‘Leq(5min)’ for construction work during the restricted hours. 	
Water Quality	In Situ Measurement	Temperature, Dissolved Oxygen, Dissolved Oxygen Saturation, pH and Turbidity
	Laboratory Analysis	Suspended Solids (hereinafter ‘SS’)
Hydrological Characteristics	The water flow and depth measurement onsite	
*Ecology	Monitor and audit the proper implementation of mitigation measures stipulated in EIA report and the updated EM&A Manual	
Landscape & Visual	Inspect and audit the implementation and maintenance of landscape and visual mitigation measures	

Remarks: * the monitoring is carried out by IEC

MONITORING LOCATIONS

3.03 Monitoring locations have been proposed in the updated EM&A Manual. Graphic plot to show in **Appendix D** and summarized in **Table 3-2**.

Table 3-2 Designated Monitoring Locations of the EM&A Programme

Aspect	Location ID	Address
Construction Noise	M1	14, Shuen Wan Chim Uk
	AL1	Joint Village Office for Villages in Shuen Wan, Tai PO
	M2	150, San Tau Kok
	M3	31, Wai Ha
	M4	Block 15, Treasure Spot Garden
Water Quality	(#) W1	Between the Shuen Wan Marsh and ECA <ul style="list-style-type: none"> Co-ordinates: E839301, N836386 Existing River Bed Level: +1.75mPD).
	W2	Between Tolo Harbour and Proposed Penstock <ul style="list-style-type: none"> Co-ordinates: E839542, N836184 Existing River Bed Level: +1.48mPD)
	(*) W3	Upstream of Tung Tze Shan Road <ul style="list-style-type: none"> Co-ordinates: E838760, N836714 Existing River Bed Level: +5.08mPD)
	W4	Wai Ha Village 29D <ul style="list-style-type: none"> Co-ordinates: E838865, N836621 Existing River Bed Level: +4.05mPD)
Hydrological	H1	Between the Shuen Wan Marsh and ECA <ul style="list-style-type: none"> Coordinates: E839306, N836379)
	H2	Route 10 Sam Kung Temple <ul style="list-style-type: none"> Coordinates: E839163, N836433

Aspect	Location ID	Address
	H3	Upstream of Tung Tze Shan Road • Coordinates: E838760, N836714
	H4	Wai Ha Village 29D • Coordinates: E838865, N836621
Ecology	Areas within 100m of the works boundary under Contract 2	
Landscape & Visual	As within and adjacent to the construction sites and works areas under the Contract 2,	

Remarks:

(#) Control Station of Contract 1, however impact station of Contract 2

(*) Control Station of Contract 2

MONITORING FREQUENCY

- 3.04 The monitoring frequency and duration as specified in the updated EM&A Manual are summarized below.

Construction Noise

Frequency: Once a week during 0700-1900 on normal weekdays for $L_{eq(30min)}$

If the construction work is undertaken at restricted hour, the monitoring frequency of construction noise will be conducted in accordance with the related Construction Noise Permit requirement issued by EPD as follows

- 3 consecutive $L_{eq(5min)}$ at restricted hour from 1700 – 2300;
- 3 consecutive $L_{eq(5min)}$ for restricted hour from 2300 – 0700 next day;
- 3 consecutive $L_{eq(5min)}$ for Sunday or public holiday from 0700 – 1900;

Duration: Throughout the construction period when the major construction activities are undertaken

Water Quality

Frequency: Three times a week. The interval between 2 sets of monitoring are not less than 36 hours

Duration: During the construction phase of Contract 2 to undertake (in accordance with the Updated EM&A Manual Section 4.27).

Hydrological Characteristics

Frequency: Once per week at mid-flood and mid-ebb tides

Duration: During the construction phase of Contract 2 to undertake; and one year after the construction is complete as operation phase monitoring (in accordance with the Updated EM&A Manual Section 4.32).

Ecology

- 3.05 In accordance with Section 6.17 of the Updated EM&A Manual, ecological monitoring should be conducted by the Independent Environmental Checker (hereinafter 'IEC'). Monitoring programme details should be agreed with the Agriculture, Fisheries and Conservation Department (AFCD). Moreover, the IEC should submit reports on the findings of each monitoring trip, and a final report summarizing the monitoring results over the entire monitoring period to AFCD and Environmental Protection Department (EPD). Hence, no monitoring or surveying should be carried out by ET of the Project.

Landscape & Visual

- 3.06 According to Section 7.4 of the Updated EM&A Manual, site inspection bi-weekly should be performed to check the implementation and maintenance of landscape and visual mitigation measures whether to fully realize.

MONITORING EQUIPMENT

Noise Monitoring

- 3.07 Sound level meter in compliance with the *International Electrotechnical Commission Publications 651: 1979 (Type 1) and 804: 1985 (Type 1)* specifications shall be used for noise monitoring. The sound level meter shall be checked with an acoustic calibrator. The wind speed shall be checked with a portable wind speed meter, which capable to measure wind speed in m/s.

Water Quality Monitoring

- 3.08 **Dissolved Oxygen and Temperature Measuring Equipment** – The instrument should be a portable and weatherproof dissolved oxygen (DO) measuring instrument complete with cable and sensor, and use a DC power source. The equipment should be capable of measuring DO level in the range of 0 – 20mg L-1 and 0 – 200% saturation; and temperature of 0 – 45 degree Celsius.
- 3.09 **pH Meter** – The instrument shall consist of a potentiometer, a glass electrode, a reference electrode and a temperature-compensating device. It shall be readable to 0.1 pH in arrange of 0 to 14.
- 3.10 **Turbidity (NTU) Measuring Equipment** – The instrument should be a portable and weatherproof turbidity measuring instrument using a DC power source. It should have a photoelectric sensor capable of measuring turbidity between 0 - 1000 NTU.
- 3.11 **Water Sampling Equipment** – A water sampler should comprise a transparent PVC cylinder, with a capacity of not less than 2 litres, which can be effectively sealed with latex cups at both ends. The sampler should have a positive latching system to keep it open and prevent premature closure until released by a messenger when the sampler is at the selected water depth.
- 3.12 **Water Depth Detector** – A portable, battery-operated echo sounder should be used for the determination of water depth at each designated monitoring station. The unit can either be hand held or affixed to the bottom of the work boat.
- 3.13 **Sample Containers and Storage** – Water samples for SS should be stored in high density polythene bottles with no preservative added, packed in ice (cooled to 4°C without being frozen).
- 3.14 **Suspended Solids Analysis** – Analysis of suspended solids shall be carried out in a HOKLAS or other international accredited laboratory.

Hydrological Characteristics

- 3.15 **Water Depth Detector** - A portable, battery-operated echo sounder shall be used for the determination of water depth at each designated monitoring station.
- 3.16 **Stream water flow Equipment** –A portable, battery-operated flow meter should be used for the determination of water flow rate at each designated monitoring location and record in m³/s.
- 3.17 The monitoring equipment using for the Project’s EM&A program were proposed by the ET and verified by the IEC prior commencement of the monitoring. Details of the equipment used for impact monitoring are listed in *Table 3-3*.

Table 3-3 Monitoring Equipment Used in EM&A Program

Equipment	Model
<i>Construction Noise</i>	
Integrating Sound Level Meter	B&K Type 2238
Calibrator	B&K Type 4231
Portable Wind Speed Indicator	Testo Anemometer
<i>Water quality</i>	
Water Depth Detector	Eagle Sonar
Water Sampler	A transparent PVC cylinder / bucket

Equipment	Model
Thermometer & DO meter	YSI DO Meter 550A or YSI Professional Plus or YSI Sonde6820 / 650MDS
pH meter	YSI pH10N or YSI Professional Plus or YSI Sonde 6820 / 650MDS
Turbidimeter	Hach 2100Q or YSI Sonde 6820 / 650MDS
Sample Container	High density polythene bottles (provided by laboratory)
Storage Container	'Willow' 33-litre plastic cool box
Suspended Solids	HOKLAS-accredited laboratory (ALS Technichem (HK) Pty Ltd)
Hydrological Characteristics	
Water flow meter	GLOBAL WATER model FP211
Water Depth Detector	Eagle Sonar or an appropriate steel ruler or rope with appropriate weight

MONITORING METHODOLOGY

Noise Monitoring

- 3.18 Noise measurements were taken in terms of the A-weighted equivalent sound pressure level (L_{eq}) measured in decibels (dB). Supplementary statistical results (L_{10} and L_{90}) were also obtained for reference.
- 3.19 Sound level meter as listed in **Table 3-3** are complied with the *International Electrotechnical Commission Publications 651: 1979 (Type 1) and 804: 1985 (Type 1)* specifications, as recommended in Technical Memorandum (TM) issued under the *Noise Control Ordinance (NCO)*.
- 3.20 During the monitoring, all noise measurements were performed with the meter set to FAST response and on the A-weighted equivalent continuous sound pressure level (L_{eq}). $Leq_{(30min)}$ in six consecutive $Leq_{(5min)}$ measurements were used as the monitoring parameter for the time period between 0700-1900 hours on weekdays; and also $Leq_{(15min)}$ in three consecutive $Leq_{(5min)}$ measurements is used as monitoring parameter for other time periods (e.g. during restricted hours), if necessary.
- 3.21 During the course of measurement, the sound level meter is mounted on a tripod with a height of 1.2m above ground and placed at the assessment point and oriented such that the microphone is pointed to the site with the microphone facing perpendicular to the line of sight. The windshield is fitted for all measurements. The assessment point is normally set as free-field situation for the measurement.
- 3.22 Prior to noise measurement, the accuracy of the sound level meter is checked by an acoustic calibrator which generated a known sound pressure level at a known frequency. The checking was performed before and after the noise measurement.

Water Quality

- 3.23 Water quality monitoring are conducted at the depth below:-
- Three depths: 1m below water surface, 1m above river bed and at mid-depth when the water depth exceeds 6m, or
 - If the water depth is between 3m and 6m, two depths: 1m below water surface and 1m above river bed, and or
 - If the water depth is less than 3m, 1 sample at mid-depth is taken
- 3.24 Water depths are determined prior to measurement and sampling, using a portable battery operated depth detector, brand named 'Eagle Sonar', if the depths exceed 1.5 meter. If the depth between 1.5 meter and 1 meter, plastic tape measurement tied with appropriate weight are used the depth estimation. For the depth well below 1 meter, an appropriate steel ruler or rope with appropriate weight are used for the depth measurement.

- 3.25 A transparent PVC cylinder, with a capacity of not less than 2 litres, is used for water sampling. The water sampler is lowered into the water body at a predetermined depth. The trigger system of the sampler is activated with a messenger and opening ends of the sampler are closed accordingly then the sample of water is collected. If the water depth is less than 500mm, a water bucket is be used as a water sampler to minimize the possibility of the latching system disturbing sediment during water sampling
- 3.26 A portable YSI DO Meter 550A or YSI Professional Plus is used for in-situ DO measurement. The DO meter is capable of measuring DO in the range of 0 - 20 mg/L and 0 - 200 % saturation and checked against water saturated ambient air on each monitoring day prior to monitoring. Although the DO Meter automatically compensates ambient water temperature to a standard temperature of 20^oC for ease of comparison of the data under the changing reality, the temperature readings of the DO Meter are be recorded in the field data sheets. The equipment calibration is performed on quarterly basis.
- 3.27 A portable YSI pH10N Meter or or YSI Professional Plus is used for in-situ pH measurement. The pH meter is capable of measuring pH in the range of 0 – 14 and readable to 0.1. Standard buffer solutions of pH 7 and pH 10 are used for calibration of the instrument before and after measurement. The equipment calibration is performed on quarterly basis.
- 3.28 A portable Hach 2100Q Turbidity Meter is be used for in-situ turbidity measurement. The turbidity meter is capable of measuring turbidity in the range of 0 – 1000 NTU. The equipment calibration is performed on quarterly basis.
- 3.29 Water samples are contained in screw-cap PE (Poly-Ethylene) bottles, which are provided and pretreated and ‘PE’ (Poly-Ethylene) sampling bottles provided and pre-treated according to corresponding analytical requirements. Where appropriate, the sampling bottles are rinsed with the water to be contained. Water sample is then transferred from the sampler to the sample bottles.
- 3.30 One liter or 500 mL water sample are collected from each depth for SS determination. The collected samples are stored in a cool box maintained at 4^oC and delivered to laboratory upon completion of the sampling by end of each sampling day.
- 3.31 All water samples are analyzed with Suspended Solids (SS) as specified in the updated *EM&A Manual* by a local HOKLAS-accredited testing laboratory (ALS Technichem (HK) Pty Ltd HOKLAS registration no. 66). SS are determined by the laboratory upon receipt of the water samples using HOKLAS accredited analytical method. The detection limits and testing method are shown below in **Table 3-4**. The certificate of ALS Technichem (HK) Pty Ltd is provided in **Appendix E**.

Table 3-4 Testing Method and Detection limit of Suspended Solids

Determinant	Testing Method	Detection Limit
Suspended solid	Determination use HOKLAS accredited analytical methods namely ALS Method EA-025 (based on APHA 2540 D)	2mg/L

Hydrological Characteristics

- 3.32 A portable, water flow meter, brand named “*GLOBAL WATER model FP211*” are used to determine the water current flow at the designated monitoring stations. A water flow velocity is measured at mid depth of current water body or 0.5m below water level.
- 3.33 Water depths are determined prior to measurement, using a portable battery operated depth detector, brand named ‘Eagle Sonar’, if the depths exceed 1.5 meter. If the depth between 1.5 meter and 1 meter, plastic tape measurement tied with appropriate weight are used the depth estimation. For the depths well below 1 meter, an appropriate steel ruler or rope with appropriate weight are used for the depth measurement.

DATA MANAGEMENT AND DATA QA/QC CONTROL

- 3.34 The impact monitoring data are handled by the ET's systematic data recording and management, which complies with in-house Quality Management System. Standard Field Data Sheets (FDS) are used in the impact monitoring program.
- 3.35 The monitoring data recorded in the equipment e.g. noise meter and Multi-parameter Water Quality Monitoring System are downloaded directly from the equipment at the end of each monitoring day. The downloaded monitoring data are input into a computerized database properly maintained by the ET. The laboratory results are input directly into the computerized database and QA/QC checked by personnel other than those who input the data. For monitoring activities require laboratory analysis, the local laboratory follows the QA/QC requirements as set out under the HOKLAS scheme for all laboratory testing.

OTHERS MONITORING IMPLEMENTATION FOR THE CONTRACT

Ecology

- 3.36 Ecological monitoring and reporting should be performed by IEC. No equipment and procedure are presented in the EM&A Monthly Report.

Landscape and Visual

- 3.37 A registered Landscape Architect as member of the ET is employed by the Contractor to undertake site inspection. Site inspection will undertake at least once every two weeks throughout the construction period to ensure compliance with the intended aims of the mitigation measures are proposed in the EIA and the updated EM&A Manual, implemented by the Contractor.

DETERMINATION OF ACTION/LIMIT (A/L) LEVELS

- 3.38 The re-established performance criteria for construction noise, water quality and hydrological, namely Action and Limit levels is used for Contract 2 are listed in **Tables 3-5, 3-6, and 3-7**.

Table 3-5 Action and Limit Levels for Construction Noise

Location	Time Period	Action Level in dB(A)	Limit Level in dB(A)
M1, AL1, M2, M3, M4	Daytime 0700 – 1900 hrs on normal weekdays	When one documented complaint is received	75* dB(A)
	1900 – 2300 on all days and 0700 – 2300 on general holidays (including Sundays)		60/65/70 dB(A)**
	2300 – 0700 on all days		45/50/55 dB(A)**

Note: * Reduces to 70dB(A) for schools and 65dB(A) during the school examination periods.

** To be selected based on the Area Sensitivity Rating of A/B/C, and the conditions of the applicable CNP(s) must be followed

Table 3-6 Action and Limit Levels for Water Quality

Parameter	Performance Criteria	Impact Station		
		W1	W2	W4
DO Concentration (mg/L)	Action Level	7.27	7.26	9.27
	Limit Level	4.00	4.00	4.00
pH	Action Level	NA	NA	NA
	Limit Level	6 - 9	6 - 9	6 - 9
Turbidity (NTU)	Action Level	4.77	2.46	3.32
	Limit Level	5.26	3.42	4.52
Suspended Solids (mg/L)	Action Level	9.73	8.89	6.98
	Limit Level	10.77	9.75	7.66

Notes:

- The proposed Action/Limit Levels of DO are established to be used 5%-ile/1%-ile of all the baseline data;
- The proposed Action/Limit Levels of Turbidity and SS are established to be used 95%-ile/99%-ile of all the baseline data;
- For DO, non-compliance of the water quality limits occur is when monitoring result lower than the action/limit levels;
- For turbidity and SS, non-compliance of the water quality limits occurs is when monitoring result higher than the limits; and
- For pH, non-compliance of the quality limit occur is when monitoring result lower than 6 and higher than 9; and
- All the figures given in the table are used for reference only and the EPD may amend the figures whenever it is considered necessary

Table 3-7 Action and Limit Levels for Hydrological Characteristics

Parameter	Acceptance Criteria	Monitoring Station	
		H1	H2
Water Depth (m)	Action Level	0.08 (80% of baseline water depth)	0.40 (80% of baseline water depth)
	Limit Level	0.06 (60% of baseline water depth)	0.30 (60% of baseline water depth)
Volumetric Flow Rate (Q), m ³ /s	Action Level	120% of control station's water flow rate on the same day of measurement	120% of control station's water flow rate on the same day of measurement
	Limit Level	140% of control station's water flow rate on the same day of measurement	140% of control station's water flow rate on the same day of measurement

3.39 The locations H3 and H4 are a reference measurement point in order to monitor any changes in the hydrological characteristics of Wai Ha River arising from the work Contract 2 to affect the Shuen Wan Marsh.

3.40 Should non-compliance of the environmental quality criteria occurs, remedial actions will be triggered according to the Event and Action Plan enclosed in **Appendix F**.

EQUIPMENT CALIBRATION

3.41 The sound level meter and calibrator are calibrated and certified by a laboratory accredited under HOKLAS or any other international accreditation scheme in yearly basis.

3.42 All the water quality monitoring equipment such as the DO, pH and Turbidity meters are calibrated by HOKLAS accredited laboratory of three month intervals.

3.43 A portable, water flow meter, brand named “GLOBAL WATER model FP211” is calibrated in yearly basis.

3.44 All updated calibration certificates of the monitoring equipment used for the impact monitoring program in this Reporting Period are attached in **Appendix E**.

METEOROLOGICAL INFORMATION

3.45 The meteorological information during the construction phase is obtained from Tai Po and Shatin Stations of the Hong Kong Observatory (HKO). The meteorological data during the impact monitoring days are summarized in **Appendix H**

4.0 IMPACT MONITORING RESULTS

4.01 The monitoring schedule had been issued to relevant parties before each Reporting Period which presented in *Appendix G*. The works undertaken during the Reporting Period are illustrated in *Appendix C*. The monitoring results are presented in the following sub-sections.

MONITORING RESULTS SHARING

4.02 Environmental Permit EP-203/2008 was issued on 25 February 2008 by EPD which adopted for both Contracts 1 and 2 of DSD construction at Shuen Wan. Also, the EM&A programme of both contracts are undertaken in accordance with the same updated EM&A Manual which has to be carried out during construction period. According to the updated EM&A manual, designated monitoring Locations M1 and AL1 for noise monitoring stations, Locations W1 and W2 for water quality monitoring stations, and Locations H1 and H2 for hydrological measurement are requested to perform at both Contracts 1 and 2. Since Contract 1 has already commenced in January 2011, those results measured by Contract 1 would be shared for the Contract 2. This recommendation has been accepted by IEC and submitted to EPD.

RESULTS OF CONSTRUCTION NOISE MONITORING

4.03 In this Reporting Period, the noise monitoring results at the designated locations M1, AL1, M2, M3 and M4 are summarized in *Table 4-1*. The detail monitoring data are presented in *Appendix I*. The graphical plot is shown in *Appendix J*.

Table 4-1 Summary of Construction Noise Monitoring Results, dB(A)

Date	L _{eq(30min)} (dB(A))		Date	L _{eq(30min)} (dB(A))		
	M1 ^(#)	AL1 ^(#)		M2 ^(*)	M3 ^(*)	M4 ^(*)
7-May-14	63.8	68.8	9-May-14	62.6	61.6	58.6
14-May-14	64.5	67.4	16-May-14	63.1	60.3	52.7
21-May-14	61.2	65.8	23-May-14	59.9	57.6	53.2
28-May-14	61.5	65.4	30-May-14	63.0	58.7	52.2
Limit Level	75 dB(A)					

Remarks:

(#) *The monitoring is undertaken under façade situation. No façade correction is added according to acoustical principles and EPD guidelines.*

(*) *The monitoring is undertaken under free field situation. A façade correction of +3 dB(A) has been added according to acoustical principles and EPD guidelines*

4.04 The sound meter was set in a free field situation at the designated monitoring locations M2, M3 and M4, therefore, a façade correction of +3 dB(A) has been added according to acoustical principles and EPD guidelines. For Location A1 and AN1, the monitoring is undertaken under façade situation. No façade correction is added according to acoustical principles and EPD guidelines.

4.05 No noise complaint (which is an Action Level exceedance) was received in this Reporting Period. As shown in *Table 4-1*, all the noise monitoring result are well below 75dB(A) and no Action or Limit Level exceedance was triggered during this Reporting Period. The graphical plot is shown in *Appendix J*.

RESULTS OF LOCAL STREAM WATER QUALITY MONITORING

4.06 In this Reporting Period, 13 sampling days at W1, W2, W3 and W4 were performed at designated measurement Points for local stream water quality monitoring. The monitoring results including in-situ measurements and laboratory testing results are provided in *Appendix I*. The graphical plots are shown in *Appendix J*.

4.07 Monitoring results of 3 key parameters: dissolved oxygen (DO), turbidity and suspended solids in this Reporting Period, are summarized in *Tables 4-2 and 4-3*.

Table 4-2 Water Quality Results Summary for W1 & W2

Sampling date	DO (mg/L)			Turbidity (NTU)			SS (mg/L)		
	W1 (ebb)	W1 (flood)	W2	W1 (ebb)	W1 (flood)	W2	W1 (ebb)	W1 (flood)	W2
2-May-14	6.27	5.87	7.21	3.1	2.9	<u>4.5</u>	4.00	3.00	3.50
5-May-14	6.26	6.18	7.89	4.4	<u>4.9</u>	<u>6.1</u>	5.00	5.00	2.40
7-May-14	6.55	6.32	8.21	<u>5.8</u>	<u>5.5</u>	<u>6.4</u>	8.00	7.00	5.80
9-May-14	6.44	7.01	7.84	<u>32.9</u>	<u>29.9</u>	<u>38.8</u>	<u>18.00</u>	<u>18.00</u>	<u>19.00</u>
12-May-14	7.06	6.79	7.01	<u>8.6</u>	<u>8.3</u>	<u>5.1</u>	2.00	2.00	7.40
14-May-14	6.63	6.28	7.01	<u>5.6</u>	<u>4.9</u>	<u>4.8</u>	<u>63.00</u>	<u>11.00</u>	1.80
16-May-14	6.70	6.24	8.34	2.1	2.4	<u>44.3</u>	2.00	2.00	<u>21.00</u>
19-May-14	7.87	7.15	6.89	<u>10.5</u>	<u>13.4</u>	<u>4.1</u>	<u>11.00</u>	<u>14.00</u>	2.40
21-May-14	7.43	7.11	7.81	<u>23.1</u>	<u>23.7</u>	<u>4.8</u>	<u>60.00</u>	<u>57.00</u>	2.80
23-May-14	6.39	6.94	8.62	<u>22.2</u>	<u>21.7</u>	<u>49.1</u>	<u>54.00</u>	<u>52.00</u>	<u>16.00</u>
26-May-14	6.39	6.94	7.14	2.2	2.2	<u>4.0</u>	3.00	3.00	3.00
28-May-14	7.98	7.50	7.27	2.9	3.8	<u>4.1</u>	3.00	2.00	2.60
30-May-14	7.61	7.27	7.38	2.6	3.6	<u>5.5</u>	2.00	2.00	3.20

- Bold and Italic is indicated exceeded Action Level; Bold with underline is indicated exceeded Limit Level
- # No data was provided by Contract 1.

Table 4-3 Water Quality Results Summary for W3 & W4

Sampling date	DO (mg/L)		Turbidity (NTU)		SS (mg/L)	
	W3	W4	W3	W4	W3	W4
2-May-14	5.59	6.01	2.84	2.57	3.00	4.00
5-May-14	7.38	7.40	3.45	3.49	3.00	3.00
7-May-14	7.71	7.57	2.26	2.21	2.00	2.00
9-May-14	8.07	7.93	32.35	<u>47.95</u>	21.00	<u>24.00</u>
12-May-14	7.11	7.36	5.86	<u>6.15</u>	2.00	2.00
14-May-14	7.01	6.79	9.82	<u>7.65</u>	5.00	<u>20.00</u>
16-May-14	6.84	6.53	2.93	2.91	2.00	2.00
19-May-14	6.38	7.26	86.15	<u>12.35</u>	24.00	<u>9.00</u>
21-May-14	7.91	7.68	21.50	<u>21.28</u>	74.00	<u>73.00</u>
23-May-14	8.68	6.63	21.23	<u>21.71</u>	41.00	<u>38.00</u>
26-May-14	8.68	6.63	1.23	1.71	2.00	2.00
28-May-14	8.12	8.03	2.75	3.13	3.00	2.00
30-May-14	7.79	7.52	2.83	3.12	2.00	3.00

- Bold and Italic is indicated exceeded Action Level; Bold with underline is indicated exceeded Limit Level

4.08 During the Reporting Period, field measurements showed that stream water temperatures were within 20.1°C to 31.50°C and pH values within 7.00 to 8.35.

4.09 A statistics of exceedances for the three parameters: dissolved oxygen (DO), turbidity and suspended solids are shown in **Table 4-4**.

Table 4-4 Statistics Water Quality Exceedance

Station	DO		Turbidity		SS		Total Exceedance	
	Action	Limit	Action	Limit	Action	Limit	Action	Limit
W1	21	0	2	13	0	10	23	23
W2	5	0	0	13	0	3	5	16
W4	13	0	1	6	0	5	13	2
No. of Exceedance	39	0	3	32	0	18	41	41

4.10 As shown in **Table 4-4**, a total of 82 Action/ Limit Level exceedances, namely 39 exceedances in dissolved oxygen, 35 exceedances in turbidity and 18 exceedances in SS were recorded in this Reporting Period. NOEs were issued to notify EPD, IEC, the Contractor and RE upon confirmation of the results.

- 4.11 According to site information provided by the Contractor, the site activities undertaken on site included installing sheetpile in Box Culvert and excavation.
- 4.12 The active construction activities may increase the turbidity and suspended solids levels of the stream by washed out from stockpiles of dusty materials, excavated surface or dusty haul roads. To minimize the impact to the existing stream, precautionary measures such as sedimentation pit and temporary artificial precipitation stream to remove the suspended solids from wastewater have been implemented on-site. During regular site inspection with RE and Contractor, the implemented water quality mitigation measures are considered as moderate with the needed of regular maintenance. The investigation results for the exceedances are summarized as follows:
- For the DO exceedances, the construction activities comprised none of DO depleting characteristics. Therefore, it is considered that all the DO exceedances were due to natural variation of the stream and not related to the works under the Project.
 - For the turbidity and SS exceedances at W2, since no construction activities under Contract 2 was carried out close to W2, it is concluded that the exceedances were not project related.
 - For the turbidity and SS exceedances recorded at W4, it is noted that the turbidity and SS levels recorded in the control station (W3) at the same days were similar to W4, therefore it is concluded that the exceedances at W4 were likely due to natural variation and not related to the project.
 - For monitoring points W1, it is noted that the water quality at W1 was affected by marine water that comes from the Tolo Harbour during flood tide. Therefore, it is considered that the exceedances in W1 were not related to the works under the Project.
- 4.13 KLKJV is reminded to fully implement the required water quality mitigation measures in accordance with the updated EM&A Manual stipulation during construction under the Project. In particular when excavation and the associated box culvert construction works are undertaken near Wai Ha River, all construction wastewater or runoff generated from work area should be treated and drained to the designated discharge point. Moreover, as an effective water quality mitigation measure, the rock bund in the de-silting channel should be repaired regularly and ensure the de-silting performance.

RESULTS OF HYDROLOGICAL CHARACTERISTICS MONITORING

- 4.14 In this Reporting Period, hydrological characteristics measurements were carried out on **2, 9, 16, 23 and 30 May 2014**. The monitoring data of H1 and H2 provided by DC/2009/22 is showed *Appendix I*. The detailed H3 and H4 measurement results in this Reporting Period are presented in *Tables 4-5*.

Table 4-5 Detailed monitoring results of hydrological characteristics at H3 and H4

Date	Measurement Time	Tide Condition	River Width (m)	Water Depth (m)	Cut Section (m ²)	Velocity Flow Rate (m/s)	Average Volumetric Flow Rate (Q), m ³ /s
Measurement Point: H3							
2-May-14	9:27	Flood	7.45	0.41	3.0545	0.5	1.527
	15:18	Ebb	7.45	0.36	2.6820	0.4	1.073
9-May-14	14:20	Flood	7.45	0.47	3.5015	0.7	2.451
	9:29	Ebb	7.45	0.34	2.5330	1.3	3.293
16-May-14	9:15	Flood	7.45	0.24	1.7880	0.6	1.073
	13:47	Ebb	7.45	0.21	1.5645	0.2	0.313
23-May-14	13:01	Flood	0.28	0.27	0.0756	0.6	0.045
	9:00	Ebb	0.21	0.19	0.0399	0.1	0.004
30-May-14	9:00	Flood	7.45	0.27	2.0115	0.3	0.603
	13:59	Ebb	7.45	0.19	1.4155	0.1	0.142

Date	Measurement Time	Tide Condition	River Width (m)	Water Depth (m)	Cut Section (m ²)	Velocity Flow Rate (m/s)	Average Volumetric Flow Rate (Q), m ³ /s
Measurement Point: H4							
2-May-14	9:49	Flood	2.74	0.32	0.8768	0.3	0.263
	15:42	Ebb	2.74	0.29	0.7946	0.2	0.159
9-May-14	14:45	Flood	2.74	0.41	1.1234	0.8	0.899
	9:38	Ebb	2.74	0.32	0.8768	1	0.877
16-May-14	9:27	Flood	2.74	0.22	0.6028	0.3	0.181
	14:10	Ebb	2.74	0.19	0.5206	0.1	0.052
23-May-14	13:32	Flood	0.26	0.24	0.0624	0.3	0.019
	9:20	Ebb	0.19	0.17	0.0323	0.1	0.003
30-May-14	9:15	Flood	2.74	0.24	0.6576	0.1	0.066
	14:11	Ebb	2.74	0.17	0.4658	0.1	0.047

- 4.15 Hydrological characteristics results of the all measurement points are summarized in *Tables 4-6* and *4-7*.

Table 4-6 Summarized Hydrological Characteristics of Water Depth, m

Date	Mid-Flood				Mid-Ebb			
	H1	H2	H3	H4	H1	H2	H3	H4
2-May-14	0.36	0.36	0.41	0.32	0.24	0.24	0.36	0.29
9-May-14	0.48	0.48	0.47	0.41	0.48	0.48	0.34	1.3
16-May-14	#	#	0.24	0.22	0.48	0.42	0.21	0.19
23-May-14	0.42	0.42	0.27	0.24	0.6	0.48	0.19	0.17
30-May-14	#	#	0.27	0.24	0.24	0.3	0.19	0.17

No data was provided by Contract 1.

Table 4-7 Summarized Hydrological Characteristics of Average Volumetric flow rate (Q), m³/s

Date	Mid-Flood				Mid-Ebb			
	H1	H2	H3	H4	H1	H2	H3	H4
2-May-14	0.3	1.507	1.527	0.263	0.3	1.507	1.073	0.159
9-May-14	#	#	2.451	0.899	0.3	1.507	3.293	0.877
16-May-14	0.375	1.884	1.073	0.181	0.375	1.884	0.313	0.052
23-May-14	#	#	0.045	0.019	0.15	0.754	0.004	0.003
30-May-14	0.3	1.507	0.603	0.066	0.3	1.507	0.142	0.047

No data was provided by Contract 1.

- 4.16 To compare the monitoring data between the Reporting Period (rainy season) and baseline monitoring period, the currently water depth and volumetric flow rate has insignificant changed. Furthermore, water depth and water flow rate were found no exceedance in this Reporting Period.

RESULTS OF ECOLOGICAL MONITORING

- 4.17 According to updated EM&A Manual Section 6.17, bi-monthly ecological monitoring is conducted by the IEC – ENVIRON Hong Kong Limited. In brief, the monitoring tasks include regular check on the retained and transplanted trees and shrubs, monitoring on fauna groups and aquatic fauna within the works area and any ecologically sensitive area within 100 m of the works boundary.
- 4.18 In this Reporting Period, ecological monitoring in Area under Contract 2 was performed 13 May 2014. The details monitoring report is presented in *Appendix M*.

5.0 WASTE MANAGEMENT

5.01 Waste management was carried out by an on-site Environmental Officer or an Environmental Supervisor from time to time.

RECORDS OF WASTE QUANTITIES

5.02 All types of waste arising from the construction work are classified into the following:

- Construction & Demolition (C&D) Material;
- Chemical Waste;
- General Refuse; and
- Excavated Soil.

5.03 The quantities of waste for disposal in this Reporting Period are summarized in *Table 5-1* and *5-2* and the Monthly Summary Waste Flow Table is shown in *Appendix K*. Whenever possible, materials were reused on-site as far as practicable.

Table 5-1 Summary of Quantities of Inert C&D Materials

Type of Waste	Quantity	Disposal Location
C&D Materials (Inert) (m ³)	0	-
Reused in this Contract (Inert) (m ³)	0	-
Reused in other Projects (Inert) (m ³)	0	-
Disposal as Public Fill (Inert) (m ³)	333	Tuen Mun Area 38

Table 5-2 Summary of Quantities of C&D Wastes

Type of Waste	Quantity	Disposal Location
Recycled Metal (kg)	0	-
Recycled Paper / Cardboard Packing (kg)	0	-
Recycled Plastic (kg)	0	-
Chemical Wastes (kg)	0	-
General Refuses (m ³)	0	Local refuse station

5.04 To control over the site performance on waste management, the Contractor shall ensure that all solid and liquid waste management works are in full compliance with the relevant license/permit requirements, such as the effluent discharge license and the chemical waste producer registration. The Contractor is also reminded to implement the recommended environmental mitigation measures according to the EM&A Manual based on actual site conditions.

6.0 SITE INSPECTION

REGULAR SITE INSPECTION AND MONTHLY AUDIT

- 6.01 According to the Updated Environmental Monitoring and Audit Manual, regular site inspection to evaluate the project environmental performance should be carried out during construction phase. Weekly environmental site inspections had been carried out by the Contractor, ET and RE on **9, 16, 23 and 26 May 2014**. Also, joint site inspection with the IEC was carried out on **26 May 2014**. In this Reporting period, **2** observations were recorded but no non-compliance was noted.
- 6.02 Observations for the site inspection and monthly audit within this Reporting Period are summarized in **Table 6-1**.

Table 6-1 Site Inspection of Observations – Findings and Deficiencies

Date	Findings / Deficiencies	Follow-Up Status
9 May 2014	<ul style="list-style-type: none">Housekeeping of the site should be maintained.	Rectified on 16 May 2014
16 May 2014	No adverse environmental issue was observed during site inspection.	-
23 May 2014	<ul style="list-style-type: none">Haul road should be regularly wetted as dust suppression.	Rectified on 26 May 2014
26 May 2014	No adverse environmental issue was observed during site inspection.	-

LANDSCAPE AND VISUAL INSPECTION

- 6.03 In this Reporting Period, landscape and visual inspection was carried on **12 and 30 May 2014**.
- 6.04 The stand-alone of monthly Landscape & Visual Report signed by the registered Landscape Architect. Mitigation measures implemented in this Reporting Period are presented in the monthly Landscape & Visual Report (**May 2014**) which is enclosed in **Appendix L**.
- 6.05 The next bi-weekly Landscape & Visual Monitoring in **June 2014** is scheduled to be conducted in the week of **9 and 23 June 2014**.

7.0 ENVIRONMENTAL COMPLAINT AND NON-COMPLIANCE

ENVIRONMENTAL COMPLAINT, SUMMONS AND PROSECUTION

7.01 No environmental complaint, summons and prosecution was received in this Reporting Period. The statistical summary table of environmental complaint is presented in *Tables 7-1, 7-2 and 7-3*.

Table 7-1 Statistical Summary of Environmental Complaints

Reporting Period	Environmental Complaint Statistics		
	Frequency	Cumulative	Complaint Nature
July 2011 – April 2014	1	1	Air Quality (1)
May 2014	0	1	Air Quality (1)

Table 7-2 Statistical Summary of Environmental Summons

Reporting Period	Environmental Summons Statistics		
	Frequency	Cumulative	Complaint Nature
July 2011 – April 2014	0	0	NA
May 2014	0	0	NA

Table 7-3 Statistical Summary of Environmental Prosecution

Reporting Period	Environmental Prosecution Statistics		
	Frequency	Cumulative	Complaint Nature
July 2011 – April 2014	0	0	NA
May 2014	0	0	NA

8.0 IMPLEMENTATION STATUS OF MITIGATION MEASURES

8.01 The environmental mitigation measures that recommended in the Updated Environmental Monitoring and Audit Manual covered the issues of dust, noise and waste and they are summarized as follows:

Noise Mitigation Measure

- (a) Only well-maintained plant should be operated on-site and plant shall be serviced regularly during the construction program;
- (b) Silencers or mufflers on construction equipment should be utilized and shall be properly maintained during the construction program;
- (c) Mobile plant, if any, should be sited as far from NSRs as possible;
- (d) Machines and plant (such as trucks) that may be in intermittent use should be shut down between work periods or should be throttled down to a minimum;
- (e) Plant known to emit noise strongly in one direction should, wherever possible, be orientated so that the noise is directed away from the nearby NSRs;
- (f) Material stockpiles and other structures should be effectively utilized, wherever practicable, in screening noise from on-site construction activities;
- (g) Use of quieter plants to carry out the construction tasks proposed for the Project;
- (h) Use about 3.5m high of temporary noise barriers as screened the noisy PMEs to carry out construction of box culvert and site clearance.
- (i) Low Impact Method, such as using PMEs smaller in size and to be enclosed by noise enclosure, should be adopted for the construction of box culvert and pipe laying in Wai Ha; and
- (j) Use of noise enclosure during the works area for pipe laying in Wai Ha.

Dust Mitigation Measure

8.02 Implementation of mitigation measures stipulated in the Air Pollution Control (Construction Dust) Regulation and good site practices including but not limited to the following:

- (a) Use of regular watering to reduce dust emissions from exposed site surfaces and unpaved road, with complete coverage, particularly during dry weather;
- (b) Use of frequent watering for particularly dusty static construction areas and areas close to ASRs;
- (c) Tarpaulin covering of all dusty vehicle loads transported to, from and between site location;
- (d) Establishment and use of vehicle wheel and body washing facilities at the exit points of the site;
- (e) Routing of vehicles and positioning of construction plant should be at the maximum possible distance from ASRs;
- (f) Stockpiled excavated materials should be covered with tarpaulin and should be removed offsite within 24 hours to avoid any odour nuisance arising.

Local Stream Water Quality Mitigation Measure

- (a) Before commencing any site formation work, all sewer and drainage connections shall be sealed to prevent debris, soil, sand etc. from entering public sewers/drains;
- (b) Temporary ditches shall be provided to facilitate run-off discharge into appropriate watercourses, via a silt retention pond. No site run-off shall enter the fishponds at Shuen Wan;
- (c) Sand/silt removal facilities such as sand traps, silt traps and sediment basins shall be provided to remove sand/silt particles from runoff to meet the requirements of the Technical Memorandum standard under the Water Pollution Control Ordinance. The design of silt removal facilities shall be based on the guidelines provided in ProPECC PN 1/94. All drainage facilities and erosion and sediment control structures shall be inspected monthly and maintained to ensure proper and efficient operation at all times and particularly during rainstorms
- (d) Water pumped out from excavated pits shall be discharged into silt removal facilities;

- (e) During rainstorms, exposed slope/soil surfaces shall be covered by a tarpaulin or other means. Other measures that need to be implemented before, during, and after rainstorms as summarized in ProPECC PN 1/94 shall be followed
- (f) Exposed soil areas shall be minimized to reduce potential for increased siltation and contamination of runoff
- (g) Earthwork final surfaces shall be well compacted and subsequent permanent work or surface protection shall be immediately performed to reduce the potential of soil erosion;
- (h) Open stockpiles of construction materials or construction wastes on-site shall be covered with tarpaulin or similar fabric during rainstorms;
- (i) For the construction of the box culvert next to the existing channel of the Wai Ha River, sand bags should be deployed around the boundary of the works trench to prevent muddy water ingress into the adjacent CA or Wai Ha River. Sand bags should also be used to surround the excavated trench. Generally, the sand bags will be placed up to a height of 300mm to provide adequate allowance for the built-up water level during rainstorm event. With sand bags in place surface runoff will be intercepted and flow to Wai Ha River or collected by the existing drainage system as usual;
- (j) For the construction of the box culvert in the extreme northeast corner of Shuen Wan Marsh Conservation Area sand bags should be deployed along the limit of the works area to prevent muddy water ingress into the CA. Sand bags should be placed to a height of 0.1m at least 300mm from ground level and +2.5 mPD (whichever is greater) to provide adequate allowance for the built-up water level during rainstorm events. Unpolluted surface runoff within the works area should then be collected and directed into the existing drainage system;
- (k) Sheet-piles, which would be installed around the works trench near the Conservation Area, would be extended above ground level for about 2m to serve as hoardings to isolate the works site;
- (l) Tarpaulin sheets would be used to cover the excavation areas during heavy rainstorms. This would prevent the ingress of rainwater into the trench minimizing the risk of muddy water getting into Wai Ha River and the adjacent Conservation Area;
- (m) Any concrete washing water would be contained inside the works site surrounded by the extended sheet piles. A pump sump at the bottom of the trench would be provided to pump any excess water during concrete washing;
- (n) Stockpiling the excavated materials adjacent to the Conservation Area would not be allowed. The excavated materials would be either removed off site immediately after excavation, or stockpiled at location(s) away from the Conservation Area. The stockpile locations shall be approved by the site engineer;
- (o) Debris and refuse generated on-site should be collected, handled and disposed of properly to avoid entering the Wai Ha River and fish ponds at Shuen Wan. Stockpiles of cement and other construction materials should be kept covered when not being used.
- (p) Oils and fuels should only be used and stored in designated areas which have pollution prevention facilities to prevent spillage of fuels and solvents to nearby water bodies, all fuel tanks and storage areas should be provided with locks and be sited on sealed areas, within bunds of a capacity equal to 110% of the storage capacity of the largest tank. The bund should be drained of rainwater after a rain event
- (q) Temporary sanitary facilities, such as portable chemical toilets, should be employed on-site. A licensed contractor would be responsible for appropriate disposal and maintenance of these facilities;
- (r) The excavation works within the upstream end of the existing river channel of the Wai Ha River for the construction of the proposed box culvert should be carried out in dry condition. Containment measures such as bunds and barriers shall be used within the affected length of the river channel and the excavation works restricted to within an enclosed dry section of the channel. The excavation works within Wai Ha River shall be restricted to the period from October to April.

Waste Mitigation Measures

- (a) The Contractor shall observe and comply with the Waste Disposal Ordinance (WDO) and its subsidiary regulations.
- (b) The Contractor shall submit to the Engineer for approval a Waste Management Plan with appropriate mitigation measures including the allocation of an area for waste segregation and shall ensure that the day-to-day site operations comply with the approved waste management plan.
- (c) The Contractor shall minimize the generation of waste from his work. Avoidance and minimization of waste generation can be achieved through changing or improving design and practices, careful planning and good site management.
- (d) The reuse and recycling of waste shall be practised as far as possible. The recycling materials shall include paper/cardboard, timber and metal etc.
- (e) The Contractor shall ensure that Construction and Demolition (C&D) materials are sorted into public fill (inert portion) and C&D waste (non-inert portion). The public fill which comprises soil, rock, concrete, brick, cement plaster/mortar, inert building debris, aggregates and asphalt shall be reused in earth filling, reclamation or site formation works. The C&D waste which comprises metal, timber, paper, glass, junk and general garbage shall be reused or recycled where possible and, as the last resort, disposal of at landfills.
- (f) The Contractor shall record the amount of wastes generated, recycled and disposed of (including the disposal sites). The Contractor shall use a trip ticket system for the disposal of C&D materials to any designated public filling facility and/or landfill.
- (g) In order to avoid dust or odour impacts, any vehicles leaving a works area carrying construction waste or public fill shall have their load covered.
- (h) To avoid the excessive use of wood, reusable steel shutters shall be used as a preferred alternative to formwork and falsework where possible.
- (i) The Contractor shall observe and comply with the Waste Disposal (Chemical Waste) (General) Regulation. The Contractor shall apply for registration as chemical waste producer under the Waste Disposal (Chemical Waste) (General) Regulation when chemical waste is produced. All chemical waste shall be properly stored, labeled, packaged and collected in accordance with the Regulation.

8.03 KLKJV had been implementing the required environmental mitigation measures according to the Updated Environmental Monitoring and Audit Manual subject to the site condition. Environmental mitigation measures generally implemented by KLKJV in this Reporting Period are summarized in *Table 8-1*.

Table 8-1 Environmental Mitigation Measures

Issues	Environmental Mitigation Measures
Water Quality	<ul style="list-style-type: none"> • Wastewater were appropriately treated by treatment facilities; • Drainage channels were provided to convey run-off into the treatment facilities; and • Drainage systems were regularly and adequately maintained.
Air Quality	<ul style="list-style-type: none"> • Regular watering to reduce dust emissions from all exposed site surface, particularly during dry weather; • Frequent watering for particularly dusty construction areas and areas close to air sensitive receivers; • Cover all excavated or stockpile of dusty material by impervious sheeting or sprayed with water to maintain the entire surface wet; • Public roads around the site entrance/exit had been kept clean and free from dust; and • Tarpaulin covering of any dusty materials on a vehicle leaving the site.
Noise	<ul style="list-style-type: none"> • Good site practices to limit noise emissions at the sources; • Use of quiet plant and working methods; • Use of site hoarding or other mass materials as noise barrier to screen noise at ground level of NSRs; • Use of shrouds/temporary noise barriers to screen noise from relatively static PMEs; • Scheduling of construction works nearly Tung Tsz Road; and • Alternative use of plant items within one worksite, where practicable.

Issues	Environmental Mitigation Measures
Waste and Chemical Management	<ul style="list-style-type: none">• Excavated material should be reused on site as far as possible to minimize off-site disposal. Scrap metals or abandoned equipment should be recycled if possible;• Waste arising should be kept to a minimum and be handled, transported and disposed of in a suitable manner;• The Contractor should adopt a trip ticket system for the disposal of C&D materials to any designed public filling facility and/or landfill; and• Chemical waste shall be handled in accordance with the Code of Practice on the Packaging, Handling and Storage of Chemical Wastes.
General	<ul style="list-style-type: none">• The site was generally kept tidy and clean.

9.0 IMPACT FORCAST

CONSTRUCTION ACTIVITIES FOR THE FORTH-COMING MONTH

9.01 Construction activities planned to be carried out next month at Shuen Wan is listed as below:-

- Landscaping work

9.02 Three months Rolling Construction Program is attached in *Appendix C*

KEY ISSUES FOR THE COMING MONTH

9.03 According to construction activities carry out in coming months, key issues to be considered include:

- Implementation of dust suppression measures at all times;
- Ensure dust suppression measures are implemented properly;
- Disposal of empty engine oil containers within site area;
- Sediment catch-pits and silt removal facilities should be regularly maintained;
- Management of chemical wastes;
- Discharge of site effluent to the nearby local stream or storm drainage, stockpiling or disposal of materials, and any dredging or construction area at this area are prohibited;
- Follow-up of improvement on general waste management issues; and
- Implementation of construction noise preventative control measures.

10.0 CONCLUSIONS AND RECOMMENTATIONS

CONCLUSIONS

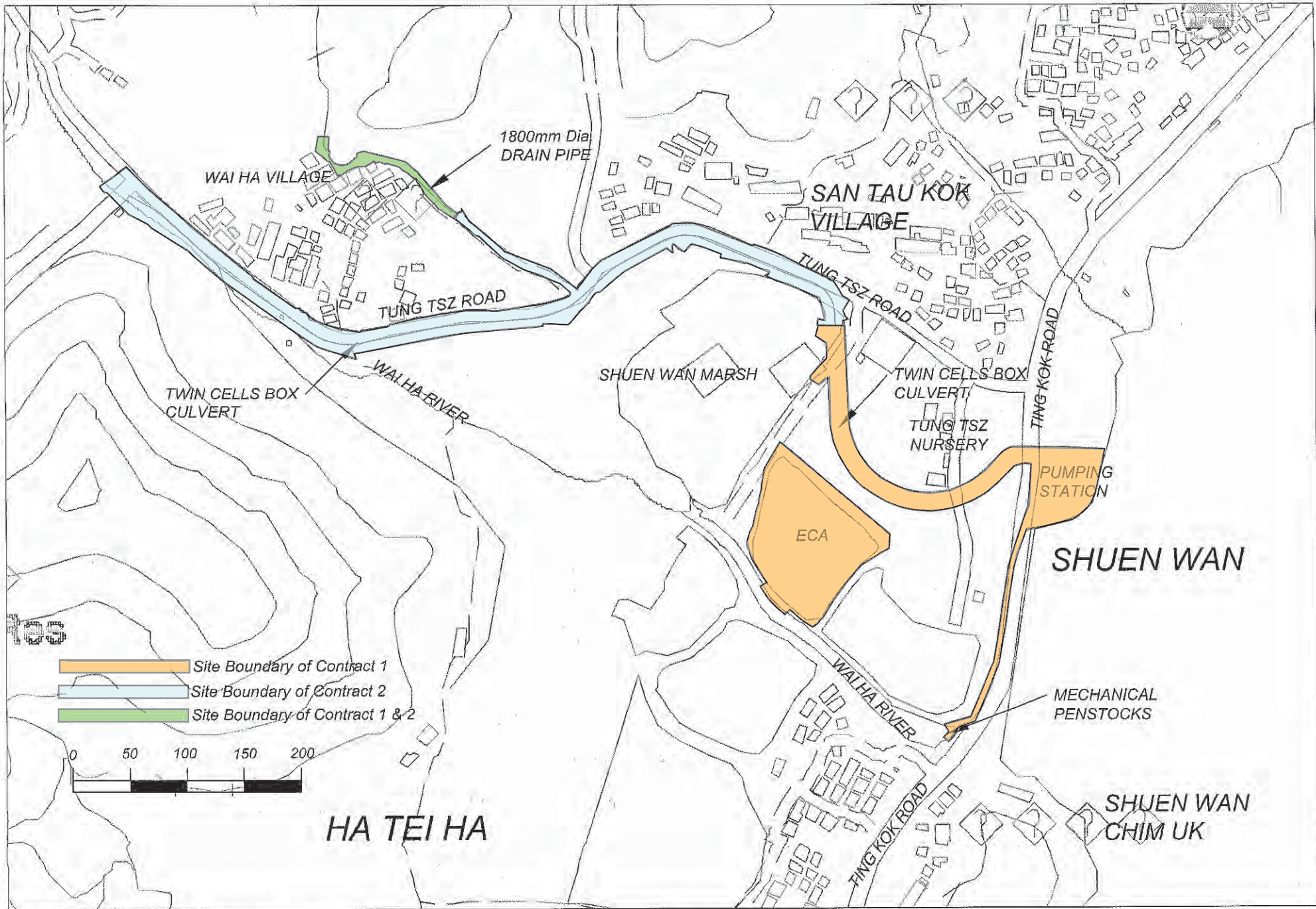
- 10.01 This is the 35th monthly EM&A report for Contract 2 presenting the monitoring results and inspection findings for the Reporting Period from **1 to 31 May 2014**.
- 10.02 No noise complaint (which is an Action Level exceedance) was received and no construction noise measurement results that exceeded the Limit Level were recorded in this Reporting Period. No NOE or the associated corrective actions were therefore issued.
- 10.03 For water quality monitoring, a total of 82 Action/ Limit Level exceedances, namely 39 exceedances in dissolved oxygen, 35 exceedances in turbidity and 18 exceedances in SS were recorded in this Reporting Period. NOEs were issued to notify EPD, IEC, the Contractor and RE upon confirmation of the results. It is concluded that exceedances were not related to the Project.
- 10.04 The hydrological characteristics of water depth and water flow rate were found no exceedance in this Reporting Period.
- 10.05 In this Reporting Period, ecological monitoring in Area under Contract 2 was performed **13 May 2014**.
- 10.06 No documented complaint, notification of summons or successful prosecution was received.
- 10.07 Weekly environmental site inspections had been carried out by the Contractor, ET and the RE on **9, 16, 23 and 26 May 2014**. Furthermore, joint site inspection with the IEC was carried out on **26 May 2014**. In this Reporting Period, **2** observations were recorded but no non-compliance was noted during the site inspection.
- 10.08 In this Reporting Period, landscape and visual inspection was carried on **12 and 30 May 2014** and the monthly Landscape & Visual Report (**May 2014**) has been signed by the registered Landscape Architect.

RECOMMENDATIONS

- 10.09 During wet season and river works is in progress, surface runoff or water discharge to local stream course should be key environment aspect issue. The Contractor is reminded that mitigation measures for water quality and ecology should be fully implemented. As an effective water quality mitigation measure, the rock bund in the de-silting channel should be repaired regularly and ensure the de-silting performance.
- 10.10 Dust mitigation measures to avoid fugitive dust emissions from loose soil surface or haul road would also be a key issue in coming months.
- 10.11 Special attention should be also paid on the muddy water and other water quality pollutants via site surface water runoff into the local stream Wah Ha River. As an effective water quality mitigation measure, the rock bund in the de-silting channel should be repaired regularly and ensure the de-silting performance.
- 10.12 To control the site performance on waste management, the KLKJV shall ensure that all solid and liquid waste management works are fully in compliance with the relevant license/permit requirements, such as the effluent discharge licence and the chemical waste producer registration. KLKJV is also reminded to implement the recommended environmental mitigation measures according to the Updated Environmental Monitoring and Audit Manual.

Appendix A

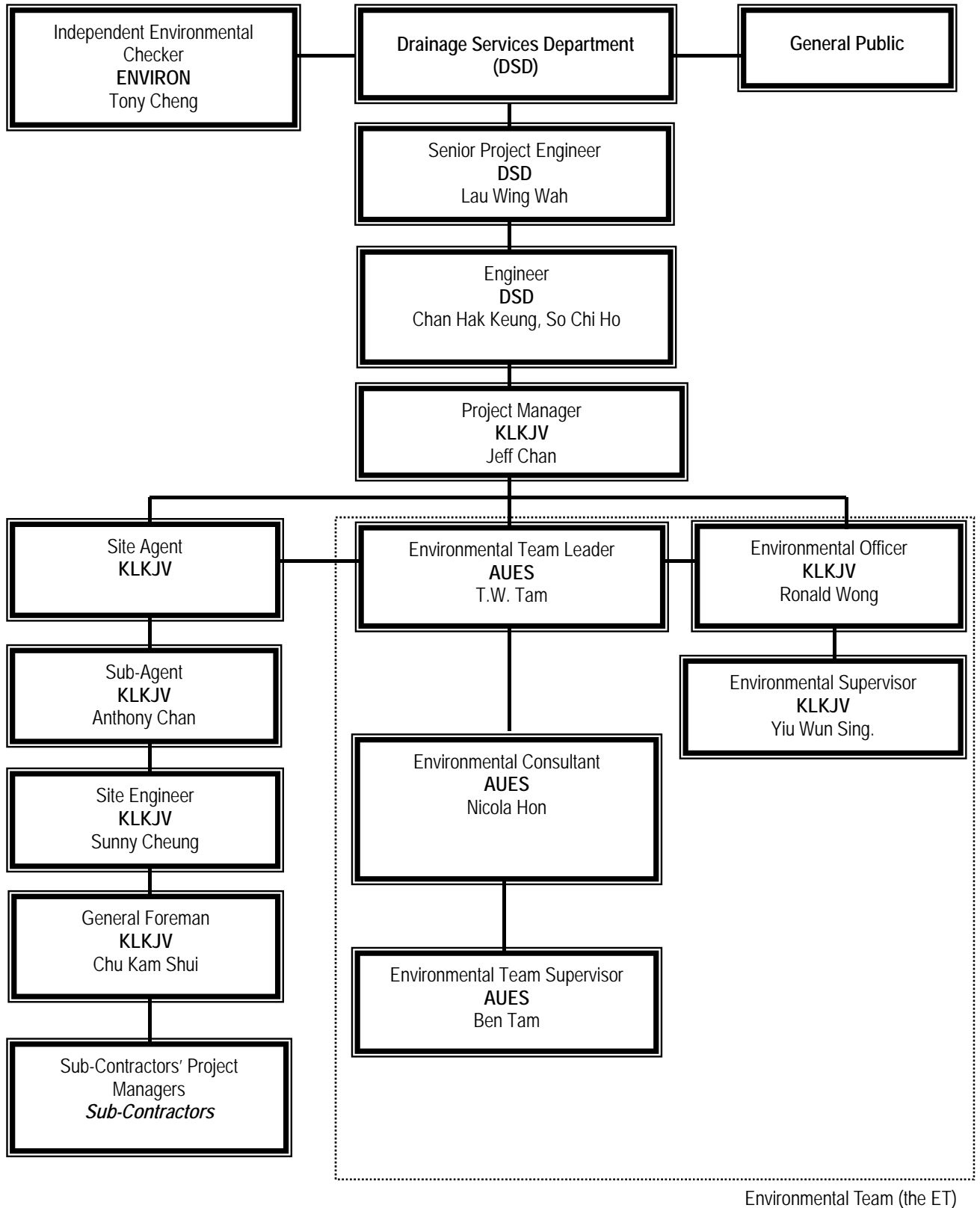
Site Location Plan (DSD Contract 1 and Contract 2 at Shuen Wan)



Site Location Plan of DSD Contract 1 and Contract at Shuen Wan

Appendix B

Organization Chart and the Key Contact Person



Environmental Management Organization

Contact Details of Key Personnel

Organization	Project Role	Name of Key Staff	Tel No.	Fax No.
DSD	Employer	Mr. Luk Wai Hung	2594 7400	2827 8700
DSD	Senior Engineer	Mr. Lau Wing Wah	2594 7402	2827 8700
DSD	Engineer	Mr. Chan Hak Keung	2594 7596	2827 8700
DSD	Engineer	Mr. So Chi Ho	2594 7356	2827 8700
DSD	Senior Inspector	Mr. Tso Si On	6778 2708	2827 8700
ENVIRON	Independent Environmental Checker	Mr. Tong Cheng	3465-2888	3465-2899
KLKJV	Project Director	Mr. Poon Chi Yeung Francis	2674 3888	2674 9988
KLKJV	Project Manager	Mr. Jeff Chan	2674 3888	2674 9988
KLKJV	Sub-Agent	Mr. Anthony Chan	2674 3888	2674 9988
KLKJV	Site Forman	Mr. Chu Kam Shui	2674 3888	2674 9988
KLKJV	Environmental Officer	Mr. Ronald Wong	2674 3888	2674 9988
KLKJV	Environmental Supervisor	Mr. Yiu Wun Sing	2674 3888	2674 9988
AUES	Environmental Team Leader	Mr. T.W. Tam	2959-6059	2959-6079
AUES	Environmental Consultant	Miss. Nicola Hon	2959-6059	2959-6079
AUES	Environmental Supervisor	Mr. Ben Tam	2959-6059	2959-6079

Legends:

DSD (Employer) – Drainage Services Department

DSD (Engineer) – Drainage Services Department

KLKJV (Main Contractor) – Kwan Lee-Kuly Joint Venture

ENVIRON (IEC) – ENVIRON Hong Kong Limited

AUES (ET) – Action-United Environmental Services & Consulting

Appendix C

Master Construction Programs

Completed

A 4-2-2013 1-2-2013

D 10-12-2013 15-1-2014

Completed

A 15-10-2013 22-08-2013

B 10-12-2013 10-12-2013

C 13-01-2014 13-2-2014

D 27-01-2014 18-2-2014

Completed

A 01-12-2013 3-12-2013

B 06-01-2014 14-2-2014

C 21-02-2014 5-3-2014

D 28-02-2014 8-3-2014

Completed

A 15-05-2013 10-05-2013

B 12-10-2013 30-09-2013

C 16-11-2013 14-11-2013

D 21-11-2013 29-11-2013

Completed

A 25-07-2013 07-08-2013

B 05-11-2013 15-11-2013

C 16-12-2013 2-1-2014

D 30-12-2013 17-1-2014

A 26-11-2011 21-11-2011

D 07-02-2012 03-02-2012

Completed

1. CLP's overhead pole to be diverted on 15-1-2013

1. CLP's overhead pole to be diverted on 15-1-2013
2. Fire hydrant to be disconnected before 31-3-2013

1. CLP's overhead pole to be diverted on 15-1-2013

1. CLP's overhead pole to be diverted on 15-1-2013
2. Light post to be relocated before 05-4-2013

Completed

A 05-11-2013 2-12-2013

B 15-01-2014 19-2-2014

C 21-02-2014 5-3-2014

D 28-02-2014 8-3-2014

Completed

A 15-8-2011 08-8-2011

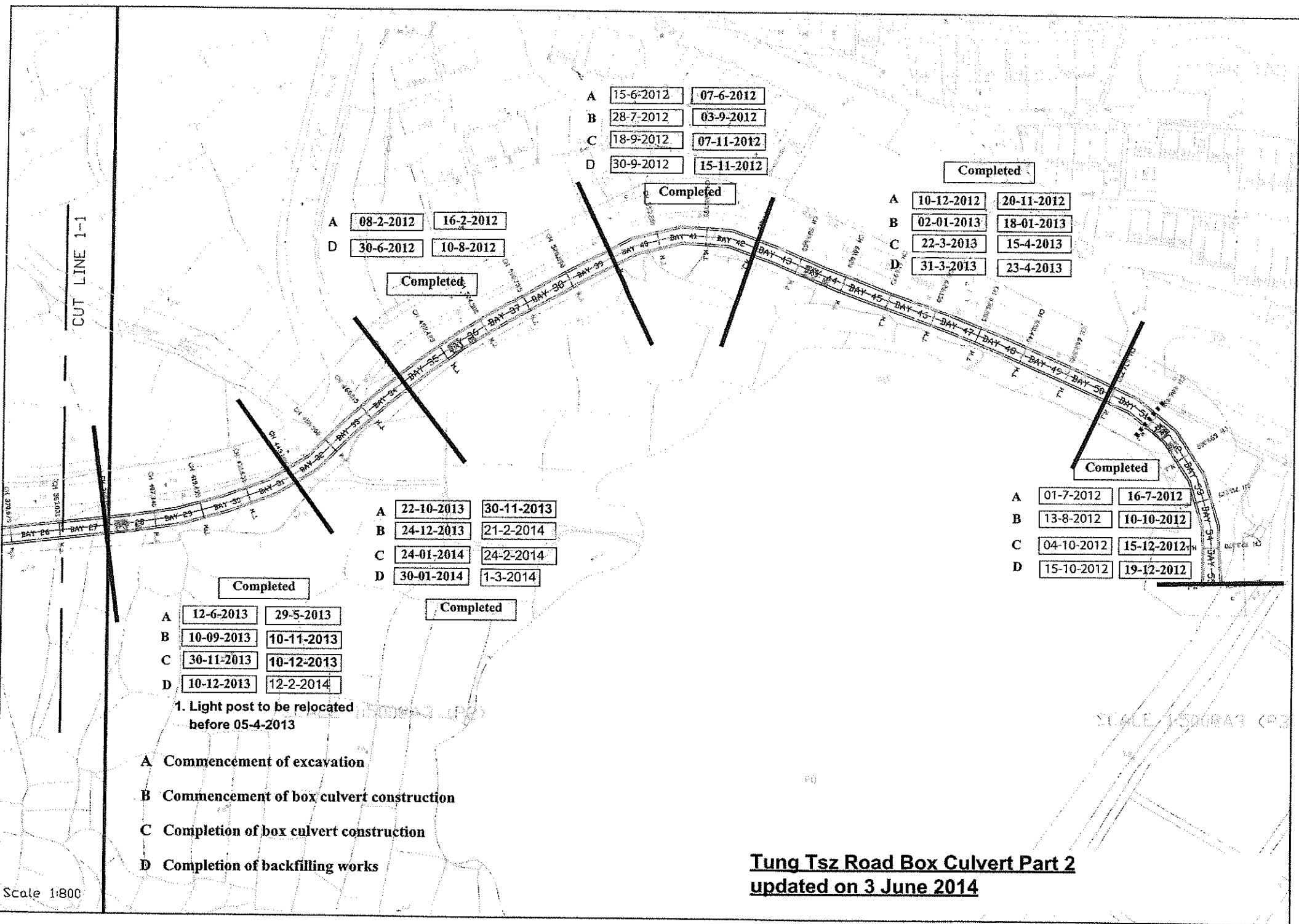
D 25-11-2011 30-11-2011

- A Commencement of excavation
- B Commencement of box culvert construction
- C Completion of box culvert construction
- D Completion of backfilling works

Tung Tsz Road Box Culvert Part 1 (updated on 3 June 2014)

Scale 1:800

CUT LINE 1-1



A	15-6-2012	07-6-2012
B	28-7-2012	03-9-2012
C	18-9-2012	07-11-2012
D	30-9-2012	15-11-2012

A	08-2-2012	16-2-2012
D	30-6-2012	10-8-2012

Completed		
A	10-12-2012	20-11-2012
B	02-01-2013	18-01-2013
C	22-3-2013	15-4-2013
D	31-3-2013	23-4-2013

Completed

Completed

A	22-10-2013	30-11-2013
B	24-12-2013	21-2-2014
C	24-01-2014	24-2-2014
D	30-01-2014	1-3-2014

A	01-7-2012	16-7-2012
B	13-8-2012	10-10-2012
C	04-10-2012	15-12-2012
D	15-10-2012	19-12-2012

Completed

Completed

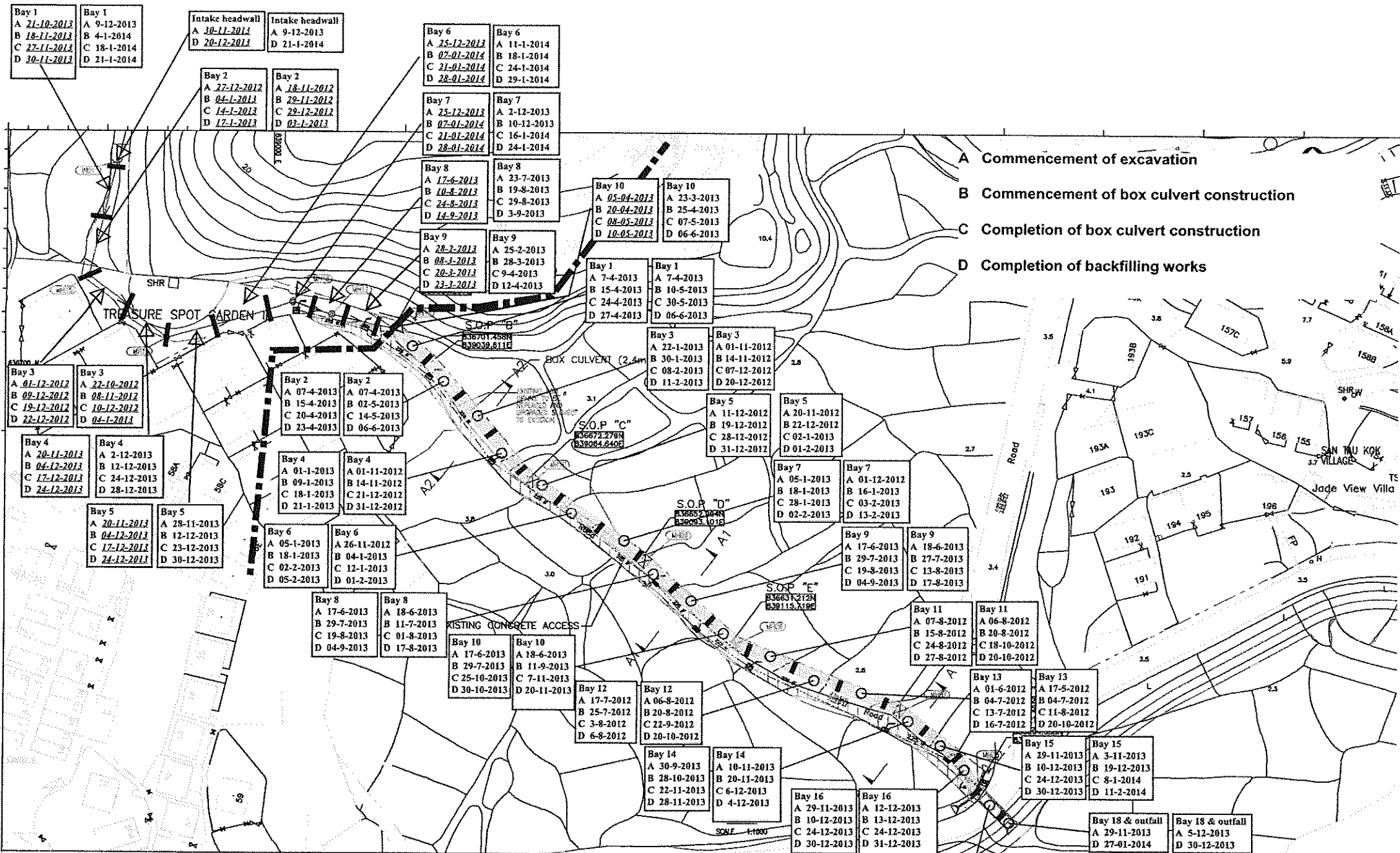
A	12-6-2013	29-5-2013
B	10-09-2013	10-11-2013
C	30-11-2013	10-12-2013
D	10-12-2013	12-2-2014

1. Light post to be relocated before 05-4-2013

- A Commencement of excavation
- B Commencement of box culvert construction
- C Completion of box culvert construction
- D Completion of backfilling works

Scale 1:800

Tung Tsz Road Box Culvert Part 2
updated on 3 June 2014

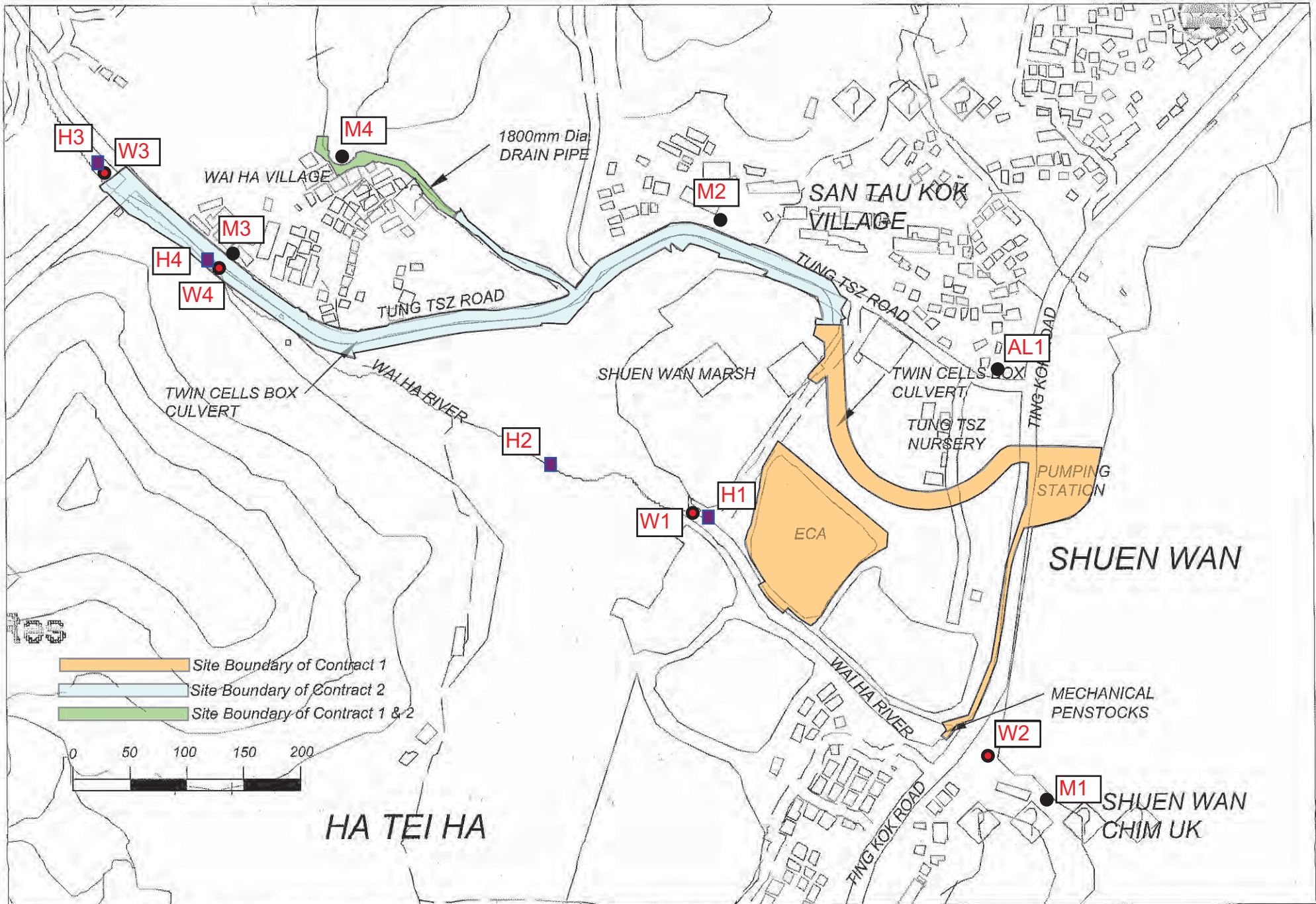


Wai Ha Box Culvert
(updated on 3 June 2014)

Bay 17	Bay 17
A 30-09-2013	A 30-9-2013
B 22-10-2013	B 30-11-2013
C 20-11-2013	C 4-12-2013
D 28-11-2013	D 10-12-2013

Appendix D

Environmental Monitoring Locations



All Environmental Monitoring Locations

Appendix E

Calibration certificates of the monitoring equipment and Certificate of ALS Technichem (HK) Pty Ltd

Equipment Calibration List

Items	Aspect	Description of Equipment	Date of Calibration	Date of Next Calibration
1	Noise	Rion Sound Level Meter (Serial No. 00410247)	29 Apr 14	29 Apr 15
2		Rion Sound Calibrator (Serial No. 34246492)	28 Feb 14	28 Feb 15
3	Water	SONDA YSI 6820 (Serial No. 02J0912)	11 Apr 14	11 June 14

Note: *Calibration certificates will only be provided when monitoring equipment is re-calibrated or new.

Certificate of Calibration

校正證書

Certificate No. : C142548

證書編號

ITEM TESTED / 送檢項目 (Job No. / 序引編號 : IC14-0853)

Date of Receipt / 收件日期 : 14 April 2014

Description / 儀器名稱 : Sound Level Meter (EQ068)

Manufacturer / 製造商 : Rion

Model No. / 型號 : NL-31

Serial No. / 編號 : 00410247

Supplied By / 委託者 : Action-United Environmental Services and Consulting

Unit A, 20/F., Gold King Industrial Building,

35-41 Tai Lin Pai Road, Kwai Chung, N.T.

TEST CONDITIONS / 測試條件

Temperature / 溫度 : $(23 \pm 2)^{\circ}\text{C}$

Relative Humidity / 相對濕度 : $(55 \pm 20)\%$

Line Voltage / 電壓 : ---

TEST SPECIFICATIONS / 測試規範

Calibration check

DATE OF TEST / 測試日期 : 26 April 2014

TEST RESULTS / 測試結果

The results apply to the particular unit-under-test only.

All results are within manufacturer's specification.


The results are detailed in the subsequent page(s).

The test equipment used for calibration are traceable to National Standards via :

- The Government of The Hong Kong Special Administrative Region Standard & Calibration Laboratory
- Rohde & Schwarz Laboratory, Germany
- Fluke Everett Service Center, USA
- Agilent Technologies, USA


Tested By

測試


K/C Lee
Project Engineer

Certified By

核證


K M Wu
Engineer

Date of Issue

簽發日期

29 April 2014

The test equipment used for calibration are traceable to the Nation Standards as specified in this certificate. This certificate shall not be reproduced except in full, without the prior written approval of this laboratory.

本證書所載校正用之測試器材均可溯源至國際標準。局部複印本證書需先獲本實驗所書面批准。

Certificate of Calibration

校正證書

Certificate No. : C142548

證書編號

1. The unit-under-test (UUT) was allowed to stabilize in the laboratory for over 12 hours, and switched on to warm up for over 10 minutes before the commencement of the test.
2. Self-calibration was performed before the test.
3. The results presented are the mean of 3 measurements at each calibration point.
4. Test equipment :

<u>Equipment ID</u>	<u>Description</u>	<u>Certificate No.</u>
CL280	40 MHz Arbitrary Waveform Generator	C140016
CL281	Multifunction Acoustic Calibrator	DC130171

5. Test procedure : MA101N.

6. Results :

- 6.1 Sound Pressure Level

- 6.1.1 Reference Sound Pressure Level

UUT Setting				Applied Value		UUT Reading (dB)	IEC 60651 Type 1 Spec. (dB)
Range (dB)	Mode	Frequency Weighting	Time Weighting	Level (dB)	Freq. (kHz)		
30 - 120	L _A	A	Fast	94.00	1	93.9	± 0.7

- 6.1.2 Linearity

UUT Setting				Applied Value		UUT Reading (dB)
Range (dB)	Mode	Frequency Weighting	Time Weighting	Level (dB)	Freq. (kHz)	
30 - 120	L _A	A	Fast	94.00	1	93.9 (Ref.)
				104.00		103.9
				114.00		113.9

IEC 60651 Type 1 Spec. : ± 0.4 dB per 10 dB step and ± 0.7 dB for overall different.

- 6.2 Time Weighting

- 6.2.1 Continuous Signal

UUT Setting				Applied Value		UUT Reading (dB)	IEC 60651 Type 1 Spec. (dB)
Range (dB)	Mode	Frequency Weighting	Time Weighting	Level (dB)	Freq. (kHz)		
30 - 120	L _A	A	Fast	94.00	1	93.9	Ref.
			Slow			93.9	± 0.1

The test equipment used for calibration are traceable to the Nation Standards as specified in this certificate. This certificate shall not be reproduced except in full, without the prior written approval of this laboratory.

本證書所載校正用之測試器材均可溯源至國際標準。局部複印本證書需先獲本實驗室所書面批准。

Certificate of Calibration

校正證書

Certificate No. : C142548

證書編號

6.2.2 Tone Burst Signal (2 kHz)

UUT Setting				Applied Value		UUT Reading (dB)	IEC 60651 Type 1 Spec. (dB)
Range (dB)	Mode	Frequency Weighting	Time Weighting	Level (dB)	Burst Duration		
20 -110	L _A	A	Fast	106.00	Continuous	106.0	Ref.
	L _{Amax}				200 ms	105.0	-1.0 ± 1.0
	L _A	Slow	Continuous		106.0	Ref.	
	L _{Amax}		500 ms		102.0	-4.1 ± 1.0	

6.3 Frequency Weighting

6.3.1 A-Weighting

UUT Setting				Applied Value		UUT Reading (dB)	IEC 60651 Type 1 Spec. (dB)
Range (dB)	Mode	Frequency Weighting	Time Weighting	Level (dB)	Freq.		
30 - 120	L _A	A	Fast	94.00	31.5 Hz	54.2	-39.4 ± 1.5
					63 Hz	67.6	-26.2 ± 1.5
					125 Hz	77.6	-16.1 ± 1.0
					250 Hz	85.2	-8.6 ± 1.0
					500 Hz	90.6	-3.2 ± 1.0
					1 kHz	93.9	Ref.
					2 kHz	95.2	+1.2 ± 1.0
					4 kHz	95.0	+1.0 ± 1.0
					8 kHz	92.8	-1.1 (+1.5; -3.0)
					12.5 kHz	89.9	-4.3 (+3.0; -6.0)

6.3.2 C-Weighting

UUT Setting				Applied Value		UUT Reading (dB)	IEC 60651 Type 1 Spec. (dB)
Range (dB)	Mode	Frequency Weighting	Time Weighting	Level (dB)	Freq.		
30 - 120	L _C	C	Fast	94.00	31.5 Hz	90.6	-3.0 ± 1.5
					63 Hz	93.0	-0.8 ± 1.5
					125 Hz	93.7	-0.2 ± 1.0
					250 Hz	93.9	0.0 ± 1.0
					500 Hz	93.9	0.0 ± 1.0
					1 kHz	93.9	Ref.
					2 kHz	93.8	-0.2 ± 1.0
					4 kHz	93.2	-0.8 ± 1.0
					8 kHz	91.0	-3.0 (+1.5; -3.0)
					12.5 kHz	88.1	-6.2 (+3.0; -6.0)

The test equipment used for calibration are traceable to the Nation Standards as specified in this certificate. This certificate shall not be reproduced except in full, without the prior written approval of this laboratory.

本證書所載校正用之測試器材均可溯源至國際標準。局部複印本證書需先獲本實驗室所書面批准。

Certificate of Calibration

校正證書

Certificate No. : C142548

證書編號

6.4 Time Averaging

UUT Setting				Applied Value					UUT	IEC 60804
Range (dB)	Mode	Frequency Weighting	Integrating Time	Freq. (kHz)	Burst Duration (ms)	Burst Duty Factor	Burst Level (dB)	Equivalent Level (dB)	Reading (dB)	Type 1 Spec. (dB)
20 - 110	L _{Aeq}	A	10 sec.	4	1	1/10	110.0	100	100.0	± 0.5
			60 sec.			1/10 ²		90	90.0	± 0.5
			5 min.			1/10 ³		80	80.0	± 1.0
						1/10 ⁴		70	70.0	± 1.0

Remarks : - UUT Microphone Model No. : UC-53A & S/N : 319841

- Mfr's Spec. : IEC 60651 Type 1 & IEC 60804 Type 1

- Uncertainties of Applied Value :

94 dB	: 31.5 Hz - 125 Hz	: ± 0.35 dB
	250 Hz - 500 Hz	: ± 0.30 dB
	1 kHz	: ± 0.20 dB
	2 kHz - 4 kHz	: ± 0.35 dB
	8 kHz	: ± 0.45 dB
	12.5 kHz	: ± 0.70 dB
104 dB	: 1 kHz	: ± 0.10 dB (Ref. 94 dB)
114 dB	: 1 kHz	: ± 0.10 dB (Ref. 94 dB)
Burst equivalent level		: ± 0.2 dB (Ref. 110 dB continuous sound level)

- The uncertainties are for a confidence probability of not less than 95 %.

Note :

The values given in this Certificate only relate to the values measured at the time of the test and any uncertainties quoted will not include allowance for the equipment long term drift, variations with environment changes, vibration and shock during transportation, overloading, mis-handling, or the capability of any other laboratory to repeat the measurement. Sun Creation Engineering Limited shall not be liable for any loss or damage resulting from the use of the equipment.

Appendix F

Event and Action Plan

Event Action Plan for Construction Noise

EVENT	ACTION			
	ET Leader	IEC	ER	Contractor
Action Level	<ol style="list-style-type: none"> 1. Notify IEC and Contractor 2. Carry out investigation. 3. Report the results of investigation to the IEC, ER and Contractor. 4. Discuss with the Contractor and formulate remedial measures 5. Increase monitoring frequency to check mitigation effectiveness. 	<ol style="list-style-type: none"> 1. Review the analyzed results submitted by the ET. 2. Review the proposed remedial measures by the Contractor and advise the ER accordingly 3. Supervise the implementation of remedial measures 	<ol style="list-style-type: none"> 1. Confirm receipt of notification of failure in writing 2. Notify Contractor 3. Require Contractor to propose remedial measures for the analyzed noise problem 4. Check remedial measures are properly implemented. 	<ol style="list-style-type: none"> 1. Submit noise mitigation proposals to IEC 2. Implement noise mitigation proposals
Limit Level	<ol style="list-style-type: none"> 1. Notify IEC, ER, EPD and Contractor 2. Identify source. 3. Repeat measurements to confirm findings 4. Increase monitoring frequency. 5. Carry out analysis of Contractor's working procedures to determine possible mitigation to be implemented 6. Inform IEC, ER and EPD the causes and actions taken for the exceedances 7. Assess effectiveness of Contractor's remedial actions and keep IEC, EPD and ER informed of the results 8. If exceedance stops, cease additional monitoring. 	<ol style="list-style-type: none"> 1. Discuss amongst ER, ET, and Contractor on the potential remedial actions 2. Review Contractor's remedial actions whenever necessary to assure their effectiveness and advise the ER accordingly 3. Supervise the implementation of remedial measures 	<ol style="list-style-type: none"> 1. Confirm receipt of notification of failure in writing 2. Notify Contractor 3. Require Contractor to propose remedial measures for the analyzed noise problem 4. Check remedial measures properly implemented. 5. If exceedance continues, consider what portion of the work is responsible and instruct the Contractor to stop that portion of work until the exceedance is abated 	<ol style="list-style-type: none"> 1. Take immediate action to avoid further exceedance 2. Submit proposals for remedial actions to IEC within 3 working days of notification 3. Implement the agreed proposals 4. Resubmit proposals if problem still not under control 5. Stop the relevant portion of works as determined by the ER until the exceedance is abated

Event and action Plan for Water Quality

Event	ET Leader	IEC	ER	Contractor
ACTION LEVEL				
Action level being exceeded by one sampling day	<ol style="list-style-type: none"> Repeat in-situ measurements to confirm findings; Identify reasons for non-compliance and source(s) of impact; Inform IEC, Contractor and Engineer; Check monitoring data, all plant, equipment and Contractor's working methods; Discuss mitigation measures with IEC, Engineer and Contractor; Ensure mitigation measures are implemented. Repeat measurement on next day of exceedance. 	<ol style="list-style-type: none"> Discuss mitigation measures with ET, Engineer and Contractor; Review proposals on mitigation measures submitted by Contractor and advise the Engineer accordingly; Assess effectiveness of implemented mitigation measures. 	<ol style="list-style-type: none"> Discuss proposed mitigation measures with IEC, ET and Contractor; Make agreement on mitigation measures to be implemented; Assess effectiveness of implemented mitigation measures. 	<ol style="list-style-type: none"> Inform Engineer and confirm in writing notification of the non-compliance; Rectify unacceptable practice; Check all plant and equipment; Consider changes in working methods; Discuss with ET, IEC and Engineer and propose mitigation measures to IEC and Engineer within three working days; Implement agreed mitigation measures.
Action level being exceeded by more than two consecutive sampling days	<ol style="list-style-type: none"> Repeat in-situ measurements to confirm findings; Identify reasons for non-compliance and source(s) of impact; Inform IEC, Contractor and Engineer; Check monitoring data, all plant, equipment and Contractor's working methods; Discuss mitigation measures with IEC, Engineer and Contractor; Ensure mitigation measures are implemented. Prepare to increase the monitoring frequency to daily; Repeat measurement on next day of exceedance. 	<ol style="list-style-type: none"> Discuss mitigation measures with ET, Engineer and Contractor; Review proposals on mitigation measures submitted by Contractor and advise the Engineer accordingly; Assess effectiveness of implemented mitigation measures. 	<ol style="list-style-type: none"> Discuss proposed mitigation measures with IEC, ET and Contractor; Make agreement on mitigation measures to be implemented; Assess effectiveness of implemented mitigation measures. 	<ol style="list-style-type: none"> Inform Engineer and confirm in writing notification of the non-compliance; Rectify unacceptable practice; Check all plant and equipment; Consider changes in working methods; Discuss with ET, IEC and Engineer and propose mitigation measures to IEC and Engineer within three working days; Implement agreed mitigation measures
LIMIT LEVEL				
Limit level being exceeded by one sampling day	<ol style="list-style-type: none"> Repeat in-situ measurements to confirm findings; Identify reasons for non-compliance and source(s) of impact; Inform EPD, IEC, Contractor and Engineer; Check monitoring data, all plant, equipment and Contractor's working methods; Discuss mitigation measures with IEC, Engineer and Contractor; Ensure mitigation measures are implemented; Increase the monitoring frequency to daily until no exceedance of Limit Level. 	<ol style="list-style-type: none"> Discuss mitigation measures with ET, Engineer and Contractor; Review proposals on mitigation measures submitted by Contractor and advise the Engineer accordingly; Assess effectiveness of implemented mitigation measures. 	<ol style="list-style-type: none"> Discuss proposed mitigation measures with IEC, ET and Contractor; Request Contractor to critically review the working methods; Make agreement on mitigation measures to be implemented; Assess effectiveness of implemented mitigation measures. 	<ol style="list-style-type: none"> Inform Engineer and confirm in writing notification of the non-compliance; Rectify unacceptable practice; Check all plant and equipment; Consider changes in working methods; Discuss with ET, IEC and Engineer and propose mitigation measures to IEC and Engineer within three working days; Implement agreed mitigation measures.
Limit level being exceeded by more than two consecutive sampling days	<ol style="list-style-type: none"> Repeat in-situ measurements to confirm findings; Identify reasons for non-compliance and source(s) of impact; Inform EPD, IEC, Contractor and Engineer; Check monitoring data, all plant, equipment and Contractor's working methods; Discuss mitigation measures with IEC, Engineer and Contractor; Ensure mitigation measures are implemented. Increase the monitoring frequency to daily until no exceedance of Limit level for two consecutive days. 	<ol style="list-style-type: none"> Discuss mitigation measures with ET, Engineer and Contractor; Review proposals on mitigation measures submitted by Contractor and advise the Engineer accordingly; Assess effectiveness of implemented mitigation measures. 	<ol style="list-style-type: none"> Discuss proposed mitigation measures with IEC, ET and Contractor; Request Contractor to critically review the working methods; Make agreement on mitigation measures to be implemented; Assess effectiveness of implemented mitigation measures; Consider and if necessary instruct Contractor to slow down or to stop all or part of the construction activities until no exceedance of Limit Level. 	<ol style="list-style-type: none"> Inform Engineer and confirm in writing notification of the non-compliance; Rectify unacceptable practice; Check all plant and equipment; Consider changes in working methods; Discuss with ET, IEC and Engineer and propose mitigation measures to IEC and Engineer within three working days; Implement agreed mitigation measures; As directed by the Engineer, slow down or stop all or part of the construction activities until no exceedance of Limit level.

Event and action Plan for Hydrological Characteristics

Event	ET Leader	IEC	ER	Contractor
ACTION LEVEL				
Action level being exceeded by one sampling day	<ol style="list-style-type: none"> 1. Repeat in-situ measurements to confirm findings; 2. Identify reasons for non-compliance and source(s) of impact; 3. Inform IEC, Contractor and Engineer; 4. Check monitoring data, Contractor's working methods and any excavation works or dewatering processes; 5. Discuss mitigation measures with IEC, Engineer and Contractor; 6. Ensure mitigation measures are implemented. 7. Repeat measurement on next day of exceedance. 	<ol style="list-style-type: none"> 1. Discuss mitigation measures with ET, Engineer and Contractor; 2. Review proposals on mitigation measures submitted by Contractor and advise the Engineer accordingly; 3. Assess effectiveness of implemented mitigation measures. 	<ol style="list-style-type: none"> 1. Discuss proposed mitigation measures with IEC, ET and Contractor; 2. Make agreement on mitigation measures to be implemented; 3. Assess effectiveness of implemented mitigation measures. 	<ol style="list-style-type: none"> 1. Inform Engineer and confirm in writing notification of the non-compliance; 2. Rectify unacceptable practice; 3. Check working methods and any excavation works or dewatering processes; 4. Consider changes in working methods and plans; 5. Discuss with ET, IEC and Engineer and propose mitigation measures to IEC and Engineer within three working days; 6. Implement agreed mitigation measures.
Action level being exceeded by more than two consecutive sampling days	<ol style="list-style-type: none"> 1. Repeat in-situ measurements to confirm findings; 2. Identify reasons for non-compliance and source(s) of impact; 3. Inform IEC, Contractor and Engineer; 4. Check monitoring data, Contractor's working methods and any excavation works or dewatering processes; 5. Discuss mitigation measures with IEC, Engineer and Contractor; 6. Ensure mitigation measures are implemented. 7. Prepare to increase the monitoring frequency to daily; 8. Repeat measurement on next day of exceedance. 	<ol style="list-style-type: none"> 1. Discuss mitigation measures with ET, Engineer and Contractor; 2. Review proposals on mitigation measures submitted by Contractor and advise the Engineer accordingly; 3. Assess effectiveness of implemented mitigation measures. 	<ol style="list-style-type: none"> 1. Discuss proposed mitigation measures with IEC, ET and Contractor; 2. Make agreement on mitigation measures to be implemented; 3. Assess effectiveness of implemented mitigation measures. 	<ol style="list-style-type: none"> 1. Inform Engineer and confirm in writing notification of the non-compliance; 2. Rectify unacceptable practice; 3. Check working methods and any excavation works or dewatering processes; 4. Consider changes in working methods and plans; 5. Discuss with ET, IEC and Engineer and propose mitigation measures to IEC and Engineer within three working days; 6. Implement agreed mitigation measures
LIMIT LEVEL				
Limit level being exceeded by one sampling day	<ol style="list-style-type: none"> 1. Repeat in-situ measurements to confirm findings; 2. Identify reasons for non-compliance and source(s) of impact; 3. Inform AFCD, IEC, Contractor and Engineer; 4. Check monitoring data, and Contractor's working methods and any excavation works or dewatering processes; 5. Discuss mitigation measures with IEC, Engineer and Contractor; 6. Ensure mitigation measures are implemented; 7. Increase the monitoring frequency to daily until no exceedance of Limit level. 	<ol style="list-style-type: none"> 1. Discuss mitigation measures with ET, Engineer and Contractor; 2. Review proposals on mitigation measures submitted by Contractor and advise the Engineer accordingly; 3. Assess effectiveness of implemented mitigation measures. 	<ol style="list-style-type: none"> 1. Discuss proposed mitigation measures with IEC, ET and Contractor; 2. Request Contractor to critically review the working methods; 3. Make agreement on mitigation measures to be implemented; 4. Assess effectiveness of implemented mitigation measures. 	<ol style="list-style-type: none"> 1. Inform Engineer and confirm in writing notification of the non-compliance; 2. Rectify unacceptable practice; 3. Check working methods and any excavation works or dewatering processes; 4. Consider changes in working methods and plans; 5. Discuss with ET, IEC and Engineer and propose mitigation measures to IEC and Engineer within three working days; 6. Implement agreed mitigation measures.
Limit level being exceeded by more than two consecutive sampling days	<ol style="list-style-type: none"> 1. Repeat in-situ measurements to confirm findings; 2. Identify reasons for non-compliance and source(s) of impact; 3. Inform AFCD, IEC, Contractor and Engineer; 4. Check monitoring data and Contractor's working methods and any excavation works or dewatering processes; 5. Discuss mitigation measures with IEC, Engineer and Contractor; 6. Ensure mitigation measures are implemented. 7. Increase the monitoring frequency to daily until no exceedance of Limit level for two consecutive days. 	<ol style="list-style-type: none"> 1. Discuss mitigation measures with ET, Engineer and Contractor; 2. Review proposals on mitigation measures submitted by Contractor and advise the Engineer accordingly; 3. Assess effectiveness of implemented mitigation measures. 	<ol style="list-style-type: none"> 1. Discuss proposed mitigation measures with IEC, ET and Contractor; 2. Request Contractor to critically review the working methods; 3. Make agreement on mitigation measures to be implemented; 4. Assess effectiveness of implemented mitigation measures; 5. Consider and if necessary instruct Contractor to slow down or to stop all or part of the construction activities until no exceedance of Limit Level. 	<ol style="list-style-type: none"> 1. Inform Engineer and confirm in writing notification of the non-compliance; 2. Rectify unacceptable practice; 3. Check working methods and any excavation works or dewatering processes; 4. Consider changes in working methods and plans; 5. Discuss with ET, IEC and Engineer and propose mitigation measures to IEC and Engineer within three working days; 6. Implement agreed mitigation measures; 7. As directed by the Engineer, slow down or stop all or part of the construction activities until no exceedance of Limit level.

Appendix G

Monitoring Schedule in Reporting Period and the Coming Month

Monitoring Schedule in this Reporting Period – May 2014

Date		Stream Monitoring		Noise Monitoring
		Water Sampling	Flow Monitoring	
Thu	1-May-14			
Fri	2-May-14	W1, W2, W3, W4	H1, H2, H3, H4	
Sat	3-May-14			
Sun	4-May-14			
Mon	5-May-14	W1, W2, W3, W4		
Tue	6-May-14			
Wed	7-May-14	W1, W2, W3, W4		
Thu	8-May-14			
Fri	9-May-14	W1, W2, W3, W4	H1, H2, H3, H4	M1, AL1, M2, M3, M4
Sat	10-May-14			
Sun	11-May-14			
Mon	12-May-14	W1, W2, W3, W4		M1, AL1, M2, M3, M4
Tue	13-May-14			
Wed	14-May-14	W1, W2, W3, W4		
Thu	15-May-14			
Fri	16-May-14	W1, W2, W3, W4	H1, H2, H3, H4	
Sat	17-May-14			
Sun	18-May-14			
Mon	19-May-14	W1, W2, W3, W4		M1, AL1, M2, M3, M4
Tue	20-May-14			
Wed	21-May-14	W1, W2, W3, W4		
Thu	22-May-14			
Fri	23-May-14	W1, W2, W3, W4	H1, H2, H3, H4	
Sat	24-May-14			
Sun	25-May-14			
Mon	26-May-14	W1, W2, W3, W4		
Tue	27-May-14			
Wed	28-May-14	W1, W2, W3, W4		
Thu	29-May-14			
Fri	30-May-14	W1, W2, W3, W4	H1, H2, H3, H4	M1, AL1, M2, M3, M4
Sat	31-May-14			

	Monitoring Day
	Sunday or Public Holiday

Monitoring Schedule for next Reporting Period – June 2014

Date		Stream Monitoring		Noise Monitoring
		Water Sampling	Flow Monitoring	
Sun	1-Jun-14			
Mon	2-Jun-14			
Tue	3-Jun-14	W1, W2, W3, W4		
Wed	4-Jun-14			
Thu	5-Jun-14	W1, W2, W3, W4		M1, AL1,M2, M3, M4
Fri	6-Jun-14			
Sat	7-Jun-14	W1, W2, W3, W4	H1, H2, H3, H4	
Sun	8-Jun-14			
Mon	9-Jun-14	W1, W2, W3, W4		
Tue	10-Jun-14			
Wed	11-Jun-14	W1, W2, W3, W4		M1, AL1,M2, M3, M4
Thu	12-Jun-14			
Fri	13-Jun-14	W1, W2, W3, W4	H1, H2, H3, H4	
Sat	14-Jun-14			
Sun	15-Jun-14			
Mon	16-Jun-14	W1, W2, W3, W4		M1, AL1,M2, M3, M4
Tue	17-Jun-14			
Wed	18-Jun-14	W1, W2, W3, W4		
Thu	19-Jun-14			
Fri	20-Jun-14	W1, W2, W3, W4	H1, H2, H3, H4	
Sat	21-Jun-14			
Sun	22-Jun-14			
Mon	23-Jun-14	W1, W2, W3, W4		M1, AL1,M2, M3, M4
Tue	24-Jun-14			
Wed	25-Jun-14	W1, W2, W3, W4		
Thu	26-Jun-14			
Fri	27-Jun-14	W1, W2, W3, W4	H1, H2, H3, H4	
Sat	28-Jun-14			
Sun	29-Jun-14			
Mon	30-Jun-14	W1, W2, W3, W4		

	Monitoring Day
	Sunday or Public Holiday

Appendix H

Meteorological Data of Reporting Period

Meteorological Data in Reporting Period

Date		Weather	Total Rainfall (mm)	Tai Po Station		Shatin Station	
				Mean Air Temp. (°C)	Mean Relative Humidity (%)	Wind Speed (km/h)	Wind Direction
1-May-14	Thu	Sunny periods in the afternoon. Mainly cloudy tonight. Moderate easterly winds, fresh offshore.	2.8	22.6	85.7	7.5	74
2-May-14	Fri	Sunny periods in the afternoon. Mainly cloudy tonight. Moderate easterly winds, fresh offshore.	Trace	24.6	78	6.8	74
3-May-14	Sat	Sunny intervals. Moderate northeasterly winds, fresh at times.	0.2	25	82	7.5	81
4-May-14	Sun	Sunny intervals. Moderate northeasterly winds, fresh at times.	7.3	22.4	86	7.9	86.2
5-May-14	Mon	Sunny intervals. Moderate northeasterly winds, fresh at times.	26.6	21.1	85	8.1	83.2
6-May-14	Tue	Cloudy to overcast with showers and a few thunderstorms. Moderate east to southeasterly winds.	1	19.1	85.5	7.8	86
7-May-14	Wed	Cloudy to overcast with showers and a few thunderstorms. Moderate east to southeasterly winds.	3.2	20.2	92.2	5.5	92.2
8-May-14	Thu	Cloudy to overcast with showers and squally thunderstorms. Moderate easterly winds.	106.3	21.8	94.2	6.6	92.5
9-May-14	Fri	Cloudy to overcast with rain and squally thunderstorms. Moderate to fresh east to southeasterly winds.	89.1	21.3	97	8.3	93.7
10-May-14	Sat	Mainly cloudy with a few showers. Moderate south to southeasterly winds.	12.5	23.5	95	8	92
11-May-14	Sun	Mainly cloudy with a few showers. Moderate south to southeasterly winds.	164.5	23.4	93	8.2	90
12-May-14	Mon	Mainly cloudy with a few showers. Moderate south to southeasterly winds.	40.9	24.9	90.7	8.2	83
13-May-14	Tue	Mainly cloudy, Scattered showers, Sunny intervals. Moderate southwesterly winds.	57.5	26.7	89	11.6	87
14-May-14	Wed	Mainly cloudy, Scattered showers, Sunny intervals. Moderate southwesterly winds.	2	28	84.5	19.8	81.2
15-May-14	Thu	Mainly cloudy with a few showers. Moderate south to southeasterly winds.	2.8	28.3	84.5	12.2	83.2
16-May-14	Fri	Mainly cloudy with a few showers. Moderate southerly winds.	18.8	27.6	88	10	86.5
17-May-14	Sat	Mainly cloudy with a few showers. Moderate southerly winds.	10.7	27.7	85.7	10	84
18-May-14	Sun	Mainly cloudy with sunny intervals. Moderate south to southwesterly winds.	1.2	27.1	86.7	12.2	84
19-May-14	Mon	Mainly cloudy with sunny intervals. Moderate south to southwesterly winds.	0.7	27.4	84	11.2	82.5
20-May-14	Tue	Mainly cloudy, few showers, frequent with thunderstorms. Moderate south to southwesterly winds.	53.2	26.7	83.2	11.6	80.5
21-May-14	Wed	Mainly cloudy, few showers, frequent with thunderstorms. Moderate south to southwesterly winds.	47.1	26.4	85.7	11.2	82.2
22-May-14	Thu	Mainly cloudy with a few showers and isolated thunderstorms. Moderate to fresh south to southwesterly winds.	Trace	27.1	86	16.4	82
23-May-14	Fri	Hot, rain, sunny periods, a few showers. Moderate south to southeasterly winds.	33.1	25.7	92.7	9.7	88
24-May-14	Sat	Mainly fine apart from isolated showers, very hot. Moderate southwesterly winds.	0	27.5	85	7.2	82.7
25-May-14	Sun	Mainly fine apart from isolated showers, very hot. Moderate southwesterly winds.	3.6	28.1	81.7	9.7	79
26-May-14	Mon	Mainly fine apart from isolated showers, very hot. Moderate southwesterly winds.	Trace	29.6	76.2	9.9	77
27-May-14	Tue	Mainly cloudy and hot apart from isolated showers. Moderate west to southwesterly winds.	0	30.5	73.7	9.7	74.5
28-May-14	Wed	Mainly fine and very hot with isolated showers. Moderate to fresh west to southwesterly winds.	0	29.8	72.5	11	73.5
29-May-14	Thu	Hot. Mainly fine in the afternoon apart from isolated showers. Moderate southwesterly winds, fresh at times.	Trace	29.5	76.7	16	74.5
30-May-14	Fri	Mainly fine and very hot apart from isolated showers in the afternoon. Moderate southwesterly winds.	2.2	29.9	76.5	9.7	75.2
31-May-14	Sat	Mainly fine and very hot apart from isolated showers in the afternoon. Moderate southwesterly winds.	Trace	30.2	73	9	72.2

* The record was downloaded from The Hong Kong Observatory Weather Stations

Appendix I

Data Base of Monitoring Results

Construction Noise Measurement Data

Designated Monitoring Station – M1 (14, Shuen Wan Chim Uk)

Date	Start Time	1 st Leq _{5min}	2 nd Leq _{5min}	3 rd Leq _{5min}	4 th Leq _{5min}	5 th Leq _{5min}	6 th Leq _{5min}	Leq _{30min} *
7-May-14	11:00	-	-	-	-	-	-	63.8
14-May-14	13:35	-	-	-	-	-	-	64.5
21-May-14	12:30	-	-	-	-	-	-	61.2
28-May-14	13:35	-	-	-	-	-	-	61.5
Limit Level								> 75 dB(A)

(*)The monitoring is undertaken under façade situation. No façade correction is added according to acoustical principles and EPD guidelines.

Designated Monitoring Station – AL1 (Joint Village Office for Villages in Shuen Wan, Tai Po)

Date	Start Time	1st Leq _{5m} in	2nd Leq _{5m} in	3rd Leq _{5m} in	4th Leq _{5m} in	5th Leq _{5m} in	6th Leq _{5m} in	Leq _{30min} *
7-May-14	11:40	-	-	-	-	-	-	68.8
14-May-14	14:01	-	-	-	-	-	-	67.4
21-May-14	13:10	-	-	-	-	-	-	65.8
28-May-14	14:01	-	-	-	-	-	-	65.4
Limit Level								> 75 dB(A)

(*)The monitoring is undertaken under façade situation. No façade correction is added according to acoustical principles and EPD guidelines.

Designated Monitoring Station - M2 (150, San Tau Kok)

Date	Start Time	1 st Leq _{5min}	2 nd Leq _{5min}	3 rd Leq _{5min}	4 th Leq _{5min}	5 th Leq _{5min}	6 th Leq _{5min}	Leq _{30min}	Corrected* Leq _{30min}
9-May-14	14:23	60.0	58.2	53.0	58.8	61.4	61.5	59.6	62.6
16-May-14	18:30	60.5	61.8	60.6	57.0	60.4	59.1	60.1	63.1
23-May-14	13:44	56.7	57.9	57.1	56.9	55.7	56.6	56.9	59.9
30-May-14	11:51	60.5	63.4	61.5	55.7	56.4	57.1	60.0	63.0
Limit Level								> 75 dB(A)	

(*) A façade correction of +3 dB(A) has been added according to acoustical principles and EPD guidelines.

Designated Monitoring Station – M3 (31, Wai Ha)

Date	Start Time	1 st Leq _{5min}	2 nd Leq _{5min}	3 rd Leq _{5min}	4 th Leq _{5min}	5 th Leq _{5min}	6 th Leq _{5min}	Leq _{30min}	Corrected* Leq _{30min}
9-May-14	13:04	56.3	58.3	59.4	58.2	59.6	58.8	58.6	61.6
16-May-14	17:15	59.7	54.0	59.3	57.8	54.8	54.6	57.3	60.3
23-May-14	11:12	53.6	54.8	55.4	53.1	55.0	55.0	54.6	57.6
30-May-14	10:44	55.2	54.4	55.9	56.0	57.5	54.5	55.7	58.7
Limit Level								> 75 dB(A)	

(*) A façade correction of +3 dB(A) has been added according to acoustical principles and EPD guidelines.

Designated Monitoring Station – M4 (Block 15, Treasure Spot Garden)

Date	Start Time	1 st Leq _{5min}	2 nd Leq _{5min}	3 rd Leq _{5min}	4 th Leq _{5min}	5 th Leq _{5min}	6 th Leq _{5min}	Leq _{30min}	Corrected* Leq _{30min}
9-May-14	13:41	54.6	53.5	51.6	55.7	53.9	59.6	55.6	58.6
16-May-14	17:52	50.7	48.5	50.2	44.0	51.1	50.5	49.7	52.7
23-May-14	13:01	50.4	48.2	51.1	49.5	50.7	50.7	50.2	53.2
30-May-14	11:18	47.6	47.9	48.4	50.2	51.6	47.9	49.2	52.2
Limit Level								> 75 dB(A)	

(*) A façade correction of +3 dB(A) has been added according to acoustical principles and EPD guidelines.

DSD Contract No. DC/2010/02
 Contract No. - Drainage Improvement in Shuen Wan and Shek Wu Wai
 Summary of Water Quality Monitoring Results

AUES

Location	DO (mg/L)		DO (%)		Turbidity (NTU)		pH		SS(mg/L)	
W1 (impact)	Action	7.27	Action	n/a	Action	4.77	Action	n/a	Action	9.73
	Limit	4	Limit	n/a	Limit	5.26	Limit	n/a	Limit	10.77
W2 (impact)	Action	7.26	Action	n/a	Action	2.46	Action	n/a	Action	8.89
	Limit	4	Limit	n/a	Limit	3.42	Limit	n/a	Limit	9.75
W3 (control)	n/a		n/a		n/a		n/a		n/a	
W4 (impact)	Action	9.27	Action	n/a	Action	3.32	Action	n/a	Action	6.98
	Limit	4	Limit	n/a	Limit	4.52	Limit	n/a	Limit	7.66

Date	2-May-14													
Location	Time	Depth (m)	Temp (oC)		DO (mg/L)		DO (%)		Turbidity (NTU)		pH		SS(mg/L)	
W1 - ebb (impact)	14:58	0.32	28.2	28.2	6.2	6.3	76.7	42.2	3.04	3.1	7.7	7.7	4	4.0
			28.2		6.33		7.74		3.11		7.7		4	
W1 - flood (impact)	9:14	0.39	26.3	26.3	5.9	5.9	73.2	73.0	2.87	2.9	7.7	7.7	3	3.0
			26.3		5.84		72.7		2.94		7.7		3	
W2 (Impact)		<1	0	0.0	0	0.0	0	0.0	0	0.0	0	0.0	0	0.0
			0		0		0		0		0		0	
W3 (control)	15:21	0.36	28.4	28.4	5.64	5.6	72	71.9	2.91	2.8	8.1	8.1	3	3.0
			28.4		5.53		71.7		2.77		8.1		3	
W4 (impact)	15:44	0.29	28.5	28.5	6.07	6.0	76.1	75.8	2.56	2.6	8	8.0	4	4.0
			28.5		5.94		75.5		2.58		8		4	

Date	5-May-14													
Location	Time	Depth (m)	Temp (oC)		DO (mg/L)		DO (%)		Turbidity (NTU)		pH		SS(mg/L)	
W1 - ebb (impact)	16:13	0.21	22.8	22.8	6.27	6.3	71.6	71.5	4.31	4.4	7.1	7.1	5	5.0
			22.8		6.24		71.3		4.54		7.1		5	
W1 - flood (impact)	8:29	0.32	23.4	23.4	6.15	6.2	69.5	70.1	4.88	4.9	7	7.0	5	5.0
			23.4		6.21		70.7		4.82		7		5	
W2 (Impact)		<1	0	0.0	0	0.0	0	0.0	0	0.0	0	0.0	0	0.0
			0		0		0		0		0		0	
W3 (control)	16:39	0.36	22.5	22.5	7.35	7.4	82.4	83.0	3.26	3.5	7.4	7.4	3	3.0
			22.5		7.41		83.5		3.64		7.4		3	
W4 (impact)	16:54	0.27	22.5	22.5	7.41	7.4	84	83.9	3.47	3.5	7.8	7.8	3	3.0
			22.5		7.38		83.7		3.5		7.8		3	

Date	7-May-14													
Location	Time	Depth (m)	Temp (oC)		DO (mg/L)		DO (%)		Turbidity (NTU)		pH		SS(mg/L)	
W1 - ebb (impact)	17:00	0.32	21	21.0	6.47	6.5	74.7	75.4	5.92	5.8	7.3	7.3	8	8.0
			21		6.62		76.1		5.76		7.3		8	
W1 - flood (impact)	9:00	0.24	21.7	21.7	6.33	6.3	71.3	71.1	5.43	5.5	7.3	7.3	7	7.0
			21.7		6.3		70.9		5.51		7.3		7	
W2 (Impact)		<1	0	0.0	0	0.0	0	0.0	0	0.0	0	0.0	0	0.0
			0		0		0		0		0		0	
W3 (control)	17:22	0.27	22	22.0	7.62	7.7	87.1	87.7	2.33	2.3	7.6	7.6	2	2.0
			22		7.79		88.2		2.19		7.6		2	
W4 (impact)	17:41	0.22	21.7	21.7	7.54	7.6	86.2	86.6	2.16	2.2	7.9	7.9	2	2.0
			21.7		7.59		87		2.26		7.9		2	

Date	9-May-14													
Location	Time	Depth (m)	Temp (oC)		DO (mg/L)		DO (%)		Turbidity (NTU)		pH		SS(mg/L)	
W1 - ebb (impact)	9:04	0.31	22.6	22.6	6.35	6.4	73.8	74.5	33	32.9	7.4	7.4	18	18.0
			22.6		6.53		75.2		32.8		7.3		18	
W1 - flood (impact)	14:12	0.43	23	23.0	7.03	7.0	81	80.9	29.8	29.9	7.5	7.5	18	18.0
			23		6.99		80.7		30		7.5		18	
W2 (Impact)		<1	0	0.0	0	0.0	0	0.0	0	0.0	0	0.0	0	0.0
			0		0		0		0		0		0	
W3 (control)	9:21	0.34	22.5	22.5	8.1	8.1	93.8	93.4	31.8	32.4	7.9	7.9	21	21.0
			22.5		8.04		92.9		32.9		7.9		21	
W4 (impact)	9:17	0.32	22.5	22.5	7.94	7.9	88.3	88.1	48.8	48.0	8.1	8.1	24	24.0
			22.5		7.91		87.9		47.1		8.1		24	

Date	12-May-14													
Location	Time	Depth (m)	Temp (oC)		DO (mg/L)		DO (%)		Turbidity (NTU)		pH		SS(mg/L)	
W1 - ebb (impact)	10:42	0.24	24.1	24.1	7.1	7.1	84	83.6	8.43	8.6	7.7	7.7	<2	2.0
			24.1		7.02		83.1		8.75		7.7		<2	
W1 - flood (impact)	17:00	0.33	24.6	24.6	6.75	6.8	80	80.4	8.17	8.3	7.7	7.7	<2	2.0
			24.6		6.83		80.8		8.33		7.7		<2	
W2 (Impact)		<1	0	0.0	0	0.0	0	0.0	0	0.0	0	0.0	0	0.0
			0		0		0		0		0		0	
W3 (control)	17:30	0.22	24.8	24.8	7.17	7.1	85.6	84.6	5.78	5.9	7.9	7.9	<2	2.0
			24.8		7.04		83.6		5.94		7.9		<2	
W4 (impact)	17:47	0.17	25.2	25.2	7.33	7.4	86.7	87.0	6.27	6.2	8.1	8.1	<2	2.0
			25.2		7.38		87.2		6.03		8.1		<2	

Date	14-May-14													
Location	Time	Depth (m)	Temp (oC)		DO (mg/L)		DO (%)		Turbidity (NTU)		pH		SS(mg/L)	
W1 - ebb (impact)	11:52	0.27	25.4	25.4	6.61	6.6	81.1	81.4	5.75	5.6	7.7	7.7	63	63.0
			25.4		6.65		81.7		5.53		7.7		63	
W1 - flood (impact)	17:00	0.34	26.1	26.1	6.26	6.3	76.8	77.1	5.02	4.9	7.4	7.4	11	11.0
			26.1		6.3		77.3		4.85		7.4		11	
W2 (Impact)		<1	0	0.0	0	0.0	0	0.0	0	0.0	0	0.0	0	0.0
			0		0		0		0		0		0	
W3 (control)	17:30	0.25	26	26.0	6.99	7.0	85.6	85.8	9.96	9.8	7.7	7.7	5	5.0
			26		7.02		86		9.68		7.7		5	
W4 (impact)	17:47	0.22	25.8	25.8	6.84	6.8	83.2	83.0	7.73	7.6	8	8.0	20	20.0
			25.8		6.74		82.8		7.56		8		20	

Date	16-May-14										
------	-----------	--	--	--	--	--	--	--	--	--	--

DSD Contract No. DC/2010/02
 Contract No. - Drainage Improvement in Shuen Wan and Shek Wu Wai
 Summary of Water Quality Monitoring Results

AUES

Location	Action/ Limit Level				DO (mg/L)		DO (%)		Turbidity (NTU)		pH		SS(mg/L)	
W1 (impact)					Action	7.27	Action	n/a	Action	4.77	Action	n/a	Action	9.73
					Limit	4	Limit	n/a	Limit	5.26	Limit	n/a	Limit	10.77
W2 (impact)					Action	7.26	Action	n/a	Action	2.46	Action	n/a	Action	8.89
					Limit	4	Limit	n/a	Limit	3.42	Limit	n/a	Limit	9.75
W3 (control)					n/a		n/a		n/a		n/a		n/a	
W4 (impact)					Action	9.27	Action	n/a	Action	3.32	Action	n/a	Action	6.98
					Limit	4	Limit	n/a	Limit	4.52	Limit	n/a	Limit	7.66

Date	19-May-14													
Location	Time	Depth (m)	Temp (oC)		DO (mg/L)		DO (%)		Turbidity (NTU)		pH		SS(mg/L)	
W1 - ebb (impact)	13:15	0.28	27.5	27.5	6.78	6.7	85.1	84.0	2.11	2.1	7.1	7.1	<2	2.0
			27.5		6.62		82.8		2.14		7.1		<2	
W1 - flood (impact)	9:00	0.35	26.1	26.1	6.27	6.2	78.7	78.4	2.43	2.4	7	7.0	<2	2.0
			26.1		6.2		78		2.32		7		<2	
W2 (Impact)		<1	0	0.0	0	0.0	0	0.0	0	0.0	0	0.0	0	0.0
			27.4		6.85		86		2.99		7.4		<2	
W3 (control)	13:47	0.21	27.4	27.4	6.82	6.8	85.3	85.7	2.87	2.9	7.4	7.4	<2	2.0
			27		6.51		81.7		2.92		7.3		<2	
W4 (impact)	14:09	0.19	27	27.0	6.55	6.5	82.8	82.3	2.9	2.9	7.3	7.3	<2	2.0

Date	21-May-14													
Location	Time	Depth (m)	Temp (oC)		DO (mg/L)		DO (%)		Turbidity (NTU)		pH		SS(mg/L)	
W1 - ebb (impact)	15:40	0.24	31.3	31.3	7.92	7.9	102.2	101.5	11.1	10.5	7.1	7.1	11	11.0
			31.3		7.82		100.7		9.85		7.1		11	
W1 - flood (impact)	9:47	0.33	30.2	30.2	7.19	7.1	92.8	92.0	13.8	13.4	7	7.0	14	14.0
			30.2		7.1		91.2		12.9		7		14	
W2 (Impact)		<1	0	0.0	0	0.0	0	0.0	0	0.0	0	0.0	0	0.0
			31.5		6.32		86		87.5		7.4		24	
W3 (control)	15:00	0.29	31.5	31.5	6.44	6.4	87.6	86.8	84.8	86.2	7.4	7.4	24	24.0
			31		7.29		94.2		12.1		7.3		9	
W4 (impact)	15:27	0.22	31	31.0	7.22	7.3	94.9	94.6	12.6	12.4	7.3	7.3	9	9.0

Date	23-May-14													
Location	Time	Depth (m)	Temp (oC)		DO (mg/L)		DO (%)		Turbidity (NTU)		pH		SS(mg/L)	
W1 - ebb (impact)	10:46	0.21	30.1	30.1	6.44	6.4	83.1	81.4	22.35	22.2	7.3	7.3	54	54.0
			30.1		6.33		79.6		21.99		7.3		54	
W1 - flood (impact)	17:00	0.25	29	29.0	6.96	6.9	93.2	92.8	21.28	21.7	7.4	7.4	52	52.0
			29		6.91		92.4		22.08		7.4		52	
W2 (Impact)		<1	0	0.0	0	0.0	0	0.0	0	0.0	0	0.0	0	0.0
			30.4		8.71		71.2		21.21		7.6		41	
W3 (control)	10:11	0.22	30.4	30.4	8.65	8.7	70.9	71.1	21.25	21.2	7.6	7.6	41	41.0
			30.5		6.67		85.6		21.78		7.7		38	
W4 (impact)	10:26	0.18	30.5	30.5	6.59	6.6	84.3	85.0	21.64	21.7	7.7	7.7	38	38.0

Date	26-May-14													
Location	Time	Depth (m)	Temp (oC)		DO (mg/L)		DO (%)		Turbidity (NTU)		pH		SS(mg/L)	
W1 - ebb (impact)	10:46		30.1	30.1	6.44	6.4	83.1	81.4	2.35	2.2	7.3	7.3	3	3.0
			30.1		6.33		79.6		1.99		7.3		3	
W1 - flood (impact)	17:00		29	29.0	6.96	6.9	93.2	92.8	2.28	2.2	7.4	7.4	3	3.0
			29		6.91		92.4		2.08		7.4		3	
W2 (Impact)		<1	0	0.0	0	0.0	0	0.0	0	0.0	0	0.0	0	0.0
			30.4		8.71		71.2		1.21		7.6		<2	
W3 (control)	10:11		30.4	30.4	8.65	8.7	70.9	71.1	1.25	1.2	7.6	7.6	<2	2.0
			30.5		6.67		85.6		1.78		7.7		<2	
W4 (impact)	10:26		30.5	30.5	6.59	6.6	84.3	85.0	1.64	1.7	7.7	7.7	<2	2.0

Date	28-May-14													
Location	Time	Depth (m)	Temp (oC)		DO (mg/L)		DO (%)		Turbidity (NTU)		pH		SS(mg/L)	
W1 - ebb (impact)	12:41	0.24	30.3	30.3	7.93	8.0	93.4	93.1	2.91	2.9	7.5	7.5	3	3.0
			30.2		8.03		92.8		2.84		7.5		3	
W1 - flood (impact)	17:09	0.27	28.3	28.4	7.41	7.5	85.6	85.4	3.84	3.8	7.6	7.6	2	2.0
			28.4		7.58		85.1		3.72		7.6		2	
W2 (Impact)		<1	0	0.0	0	0.0	0	0.0	0	0.0	0	0.0	0	0.0
			28.5		8.16		97.6		2.69		7.7		3	
W3 (control)	17:02	0.21	28.5	28.5	8.07	8.1	97.1	97.4	2.81	2.8	7.7	7.7	3	3.0
			29		8.02		92.9		3.13		7.7		2	
W4 (impact)	17:19	0.18	29	29.0	8.04	8.0	93.4	93.2	3.12	3.1	7.7	7.7	2	2.0

Date	30-May-14													
Location	Time	Depth (m)	Temp (oC)		DO (mg/L)		DO (%)		Turbidity (NTU)		pH		SS(mg/L)	

DSD Contract No. DC/2010/02
 Contract No. - Drainage Improvement in Shuen Wan and Shek Wu Wai
 Summary of Water Quality Monitoring Results

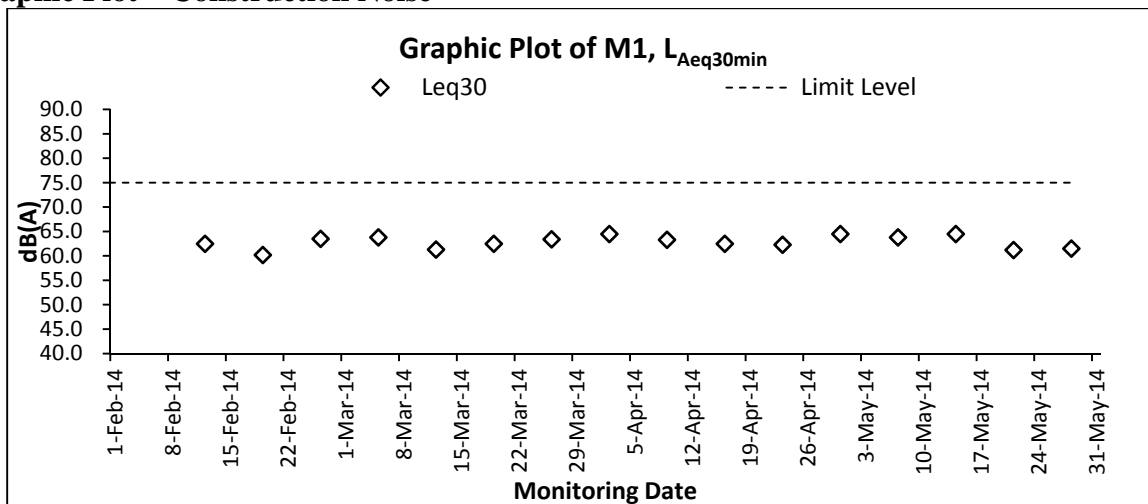
AUES

Location	DO (mg/L)				DO (%)		Turbidity (NTU)		pH		SS(mg/L)			
W1 (impact)	Action/ Limit Level				Action	7.27	Action	n/a	Action	4.77	Action	n/a	Action	9.73
					Limit	4	Limit	n/a	Limit	5.26	Limit	n/a	Limit	10.77
W2 (impact)					Action	7.26	Action	n/a	Action	2.46	Action	n/a	Action	8.89
					Limit	4	Limit	n/a	Limit	3.42	Limit	n/a	Limit	9.75
W3 (control)	n/a				n/a		n/a		n/a		n/a			
W4 (impact)					Action	9.27	Action	n/a	Action	3.32	Action	n/a	Action	6.98
					Limit	4	Limit	n/a	Limit	4.52	Limit	n/a	Limit	7.66
W1 - ebb (impact)	13:46	0.22	30.6	30.6	7.69	7.6	91.9	91.1	2.59	2.6	7.7	7.7	<2	2.0
			30.6		7.53		90.2		2.64		7.7		<2	
W1 - flood (impact)	9:17	0.24	28.2	28.2	7.31	7.3	82.9	82.6	3.54	3.6	7.5	7.5	2	2.0
			28.2		7.23		82.2		3.73		7.5		2	
W2 (Impact)		<1		0.0		0.0		0.0		0.0		0.0		0.0
			0		0		0		0		0		0	
W3 (control)	13:59	0.19	30.2	30.2	7.82	7.8	92.4	91.7	2.72	2.8	7.5	7.5	2	2.0
			30.2		7.76		90.9		2.93		7.5		2	
W4 (impact)	14:11	0.17	29.4	29.4	7.53	7.5	88.4	88.2	3.08	3.1	7.4	7.4	3	3.0
			29.4		7.51		87.9		3.16		7.4		3	

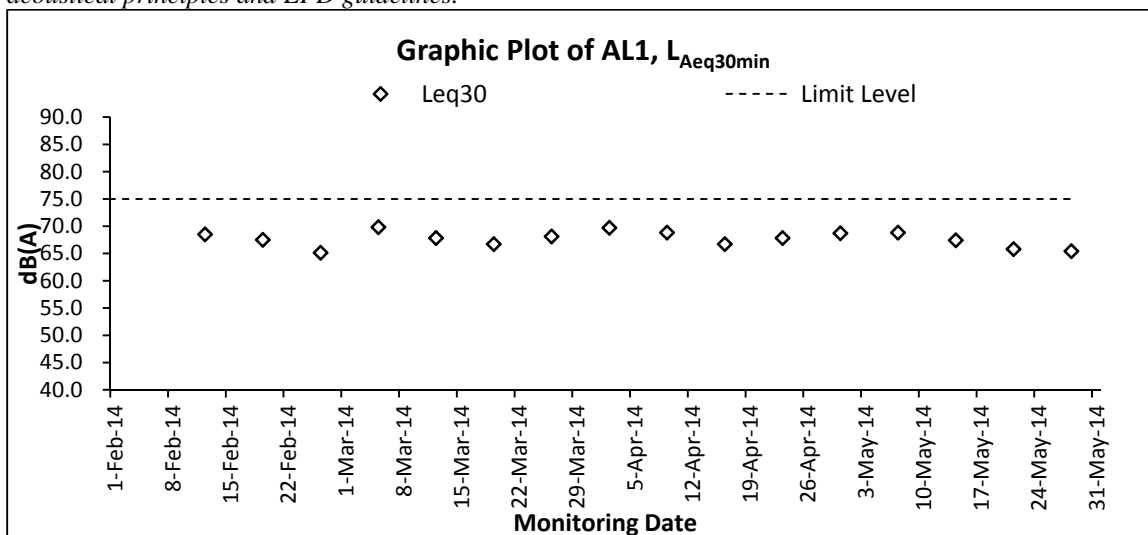
Appendix J

Graphical Plots of Impact Monitoring – Noise, Water Quality and Hydrological Characteristics

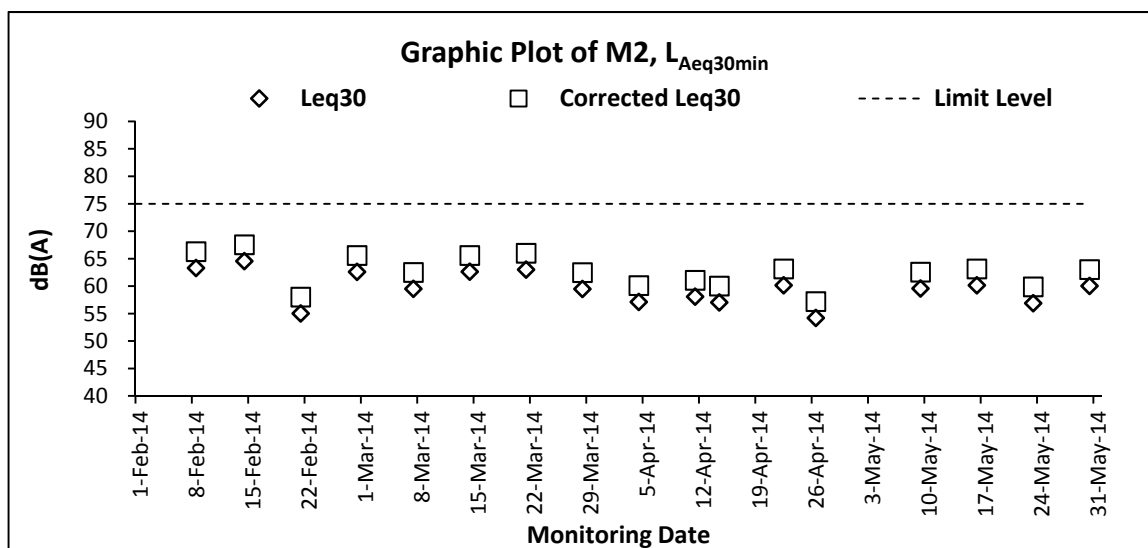
Graphic Plot – Construction Noise



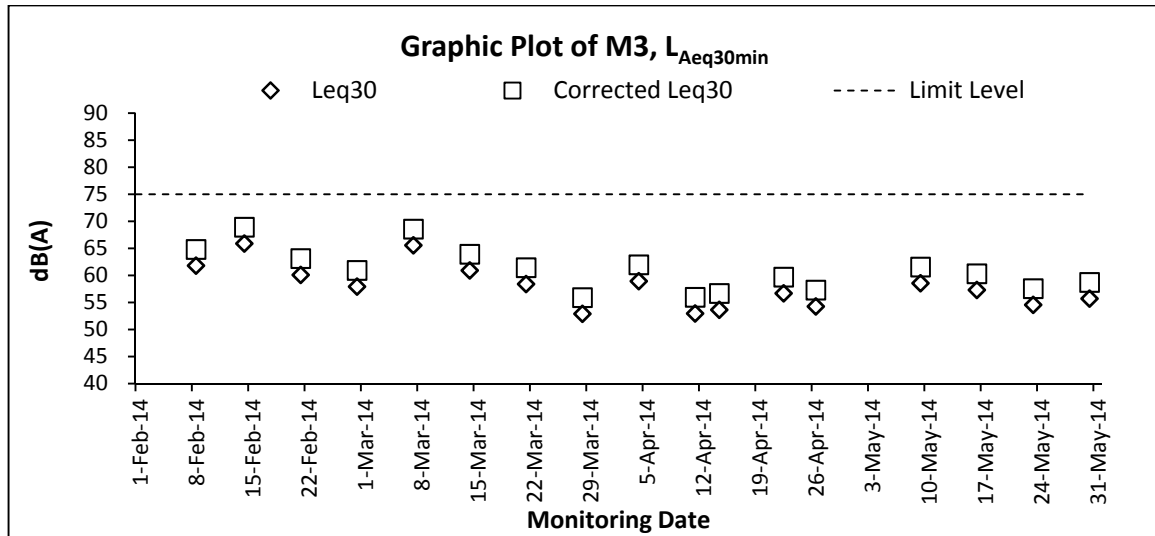
Remark: The monitoring is undertaken under façade situation. No façade correction is added according to acoustical principles and EPD guidelines.



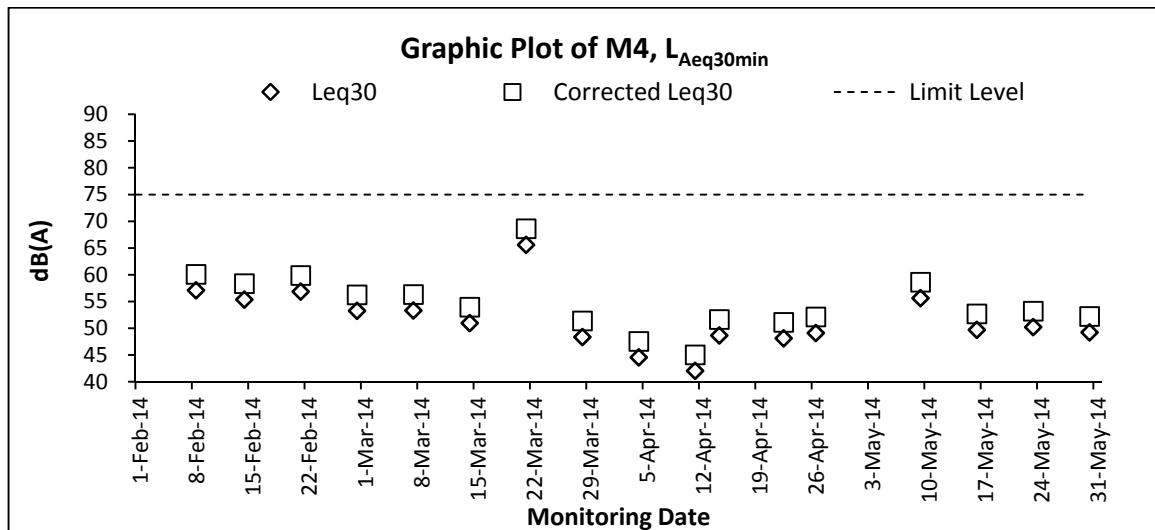
Remark: The monitoring is undertaken under façade situation. No façade correction is added according to acoustical principles and EPD guidelines.



Remark: The monitoring is undertaken under free field situation. A façade correction of +3 dB(A) has been added according to acoustical principles and EPD guidelines.

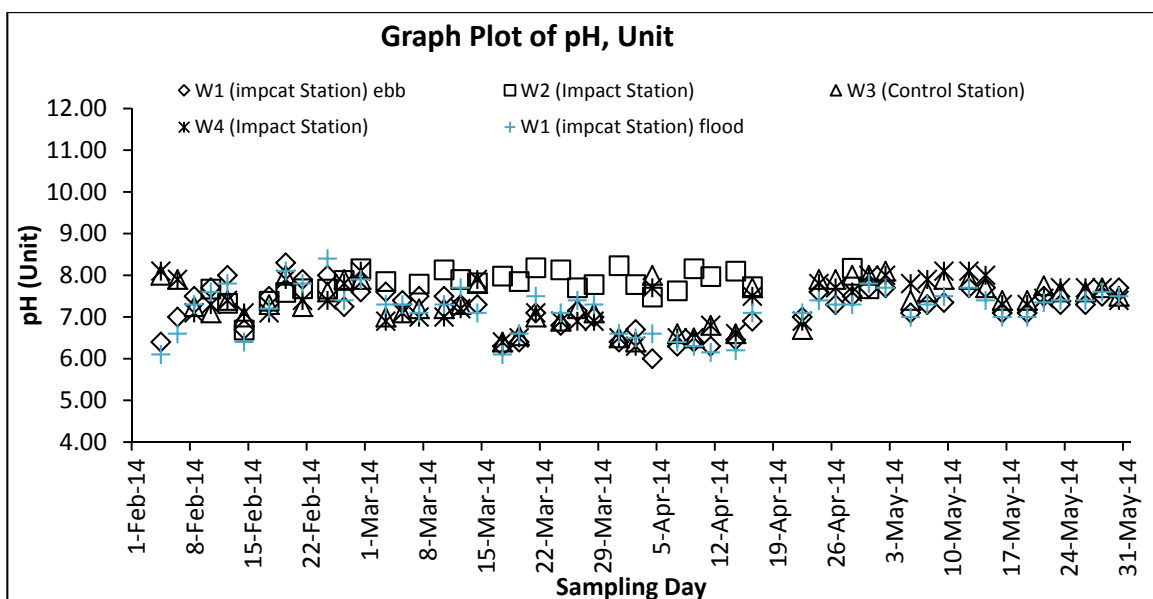
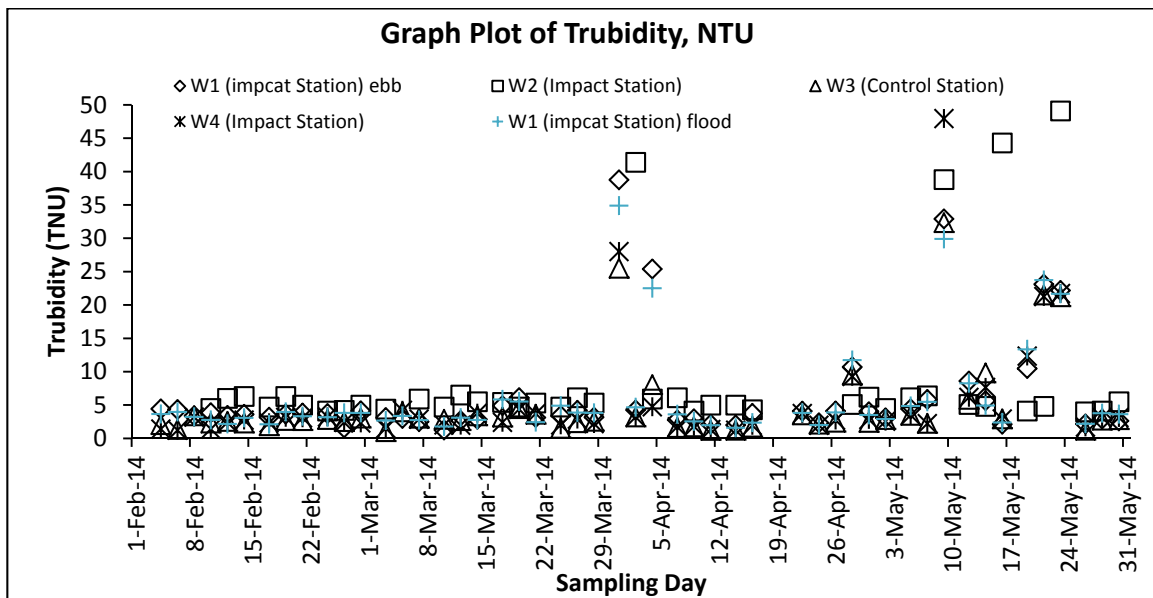
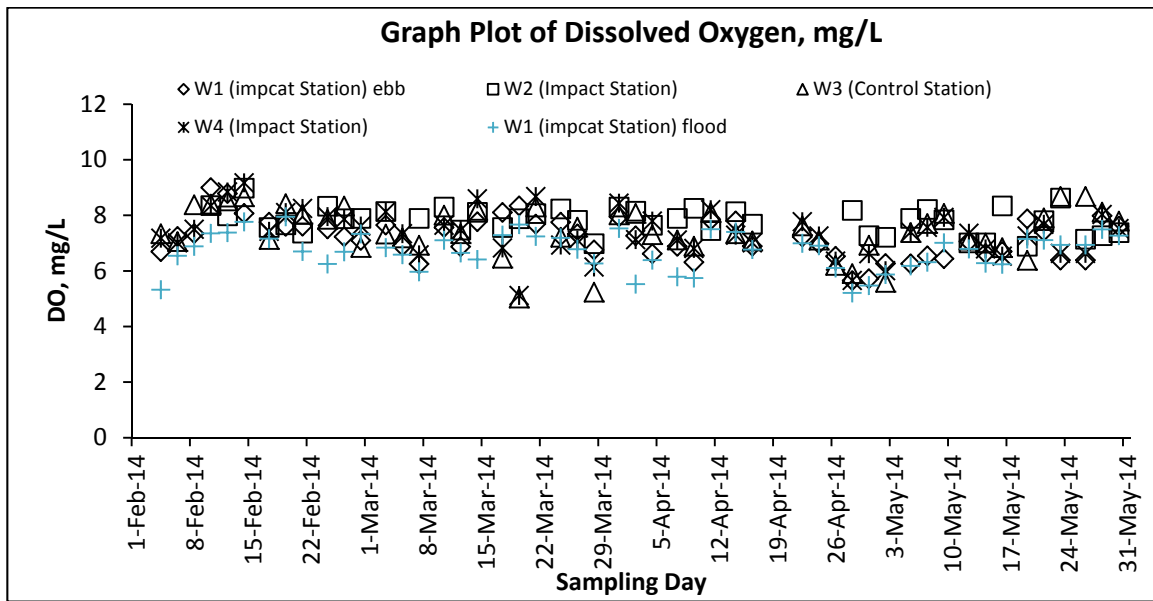


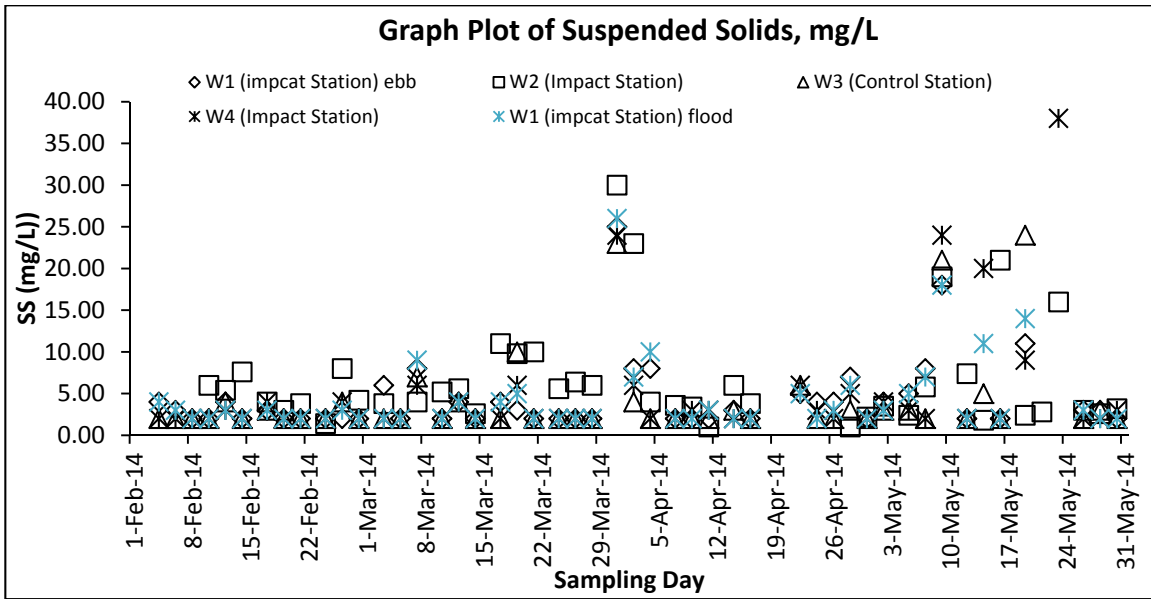
Remark: The monitoring is undertaken under free field situation. A façade correction of +3 dB(A) has been added according to acoustical principles and EPD guidelines



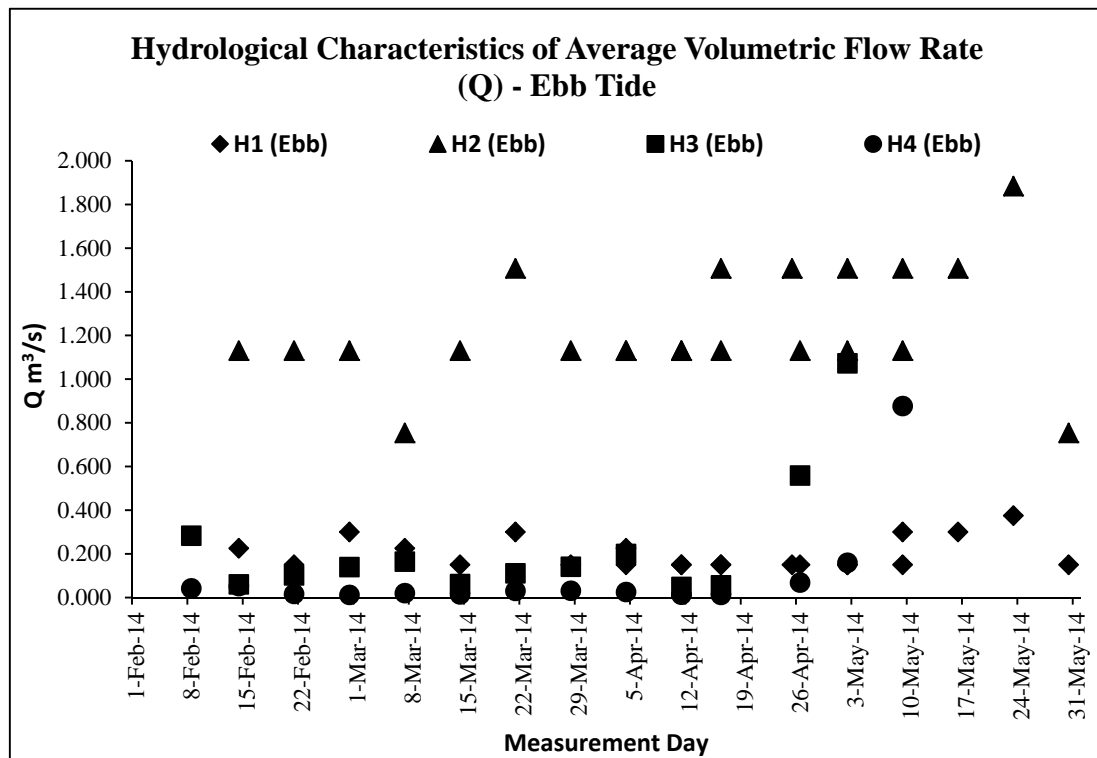
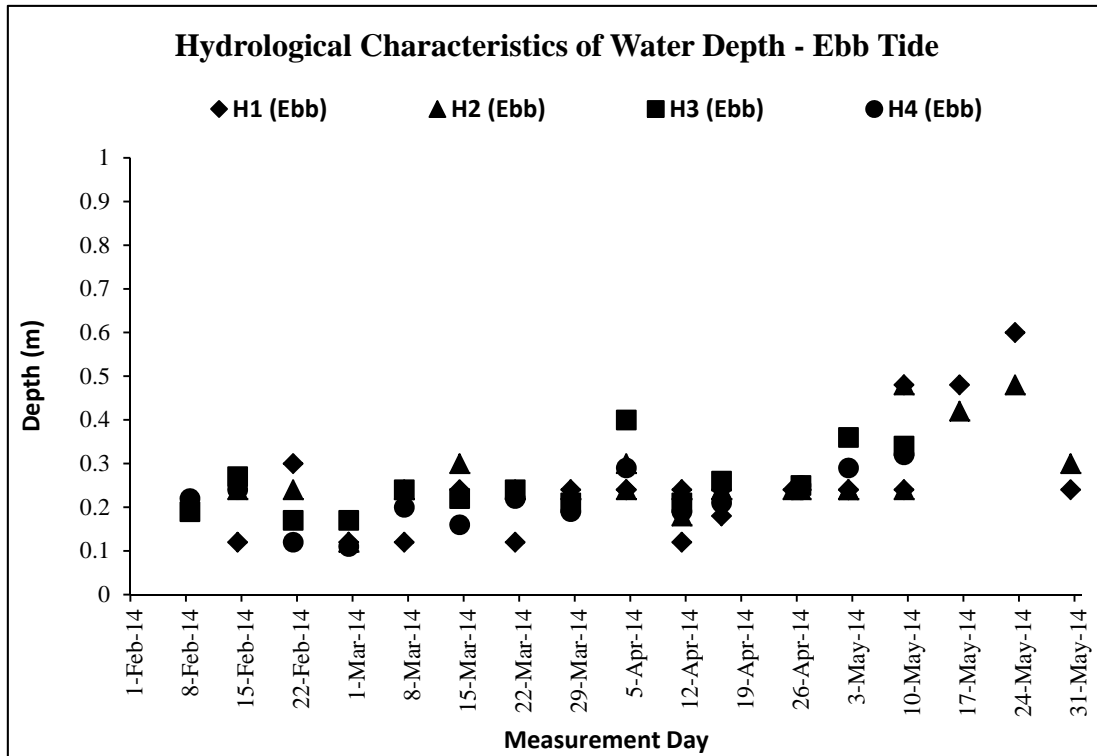
Remark: The monitoring is undertaken under free field situation. A façade correction of +3 dB(A) has been added according to acoustical principles and EPD guidelines

Graphic Plot – Water Quality

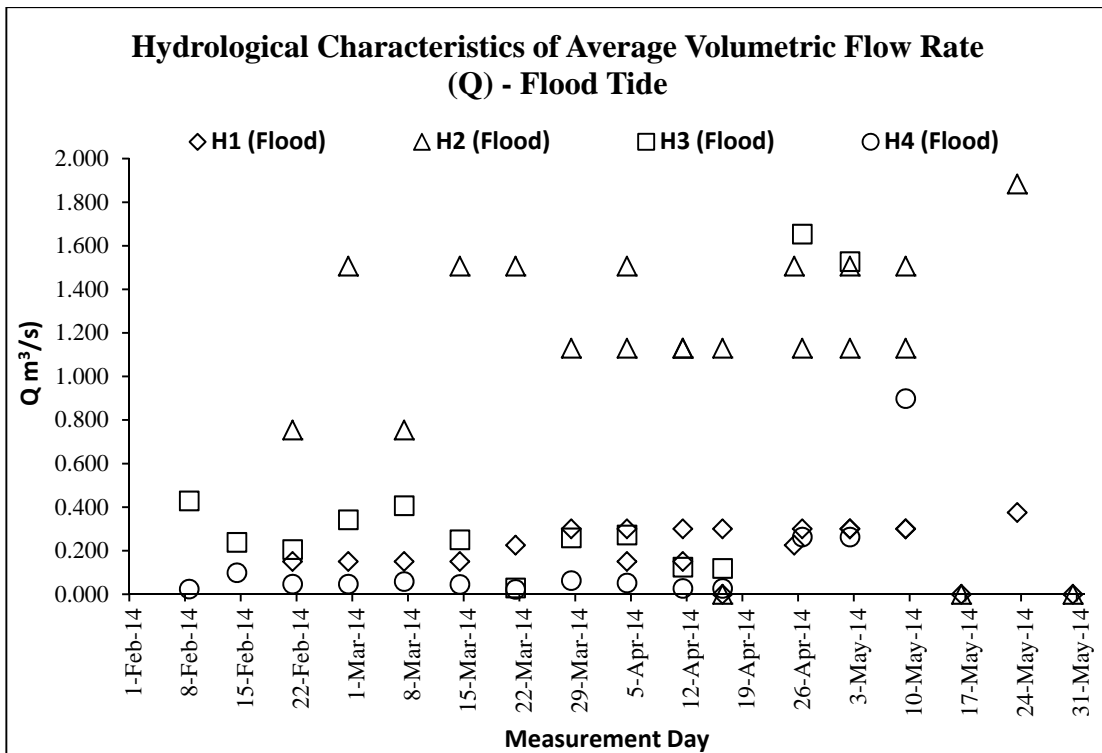
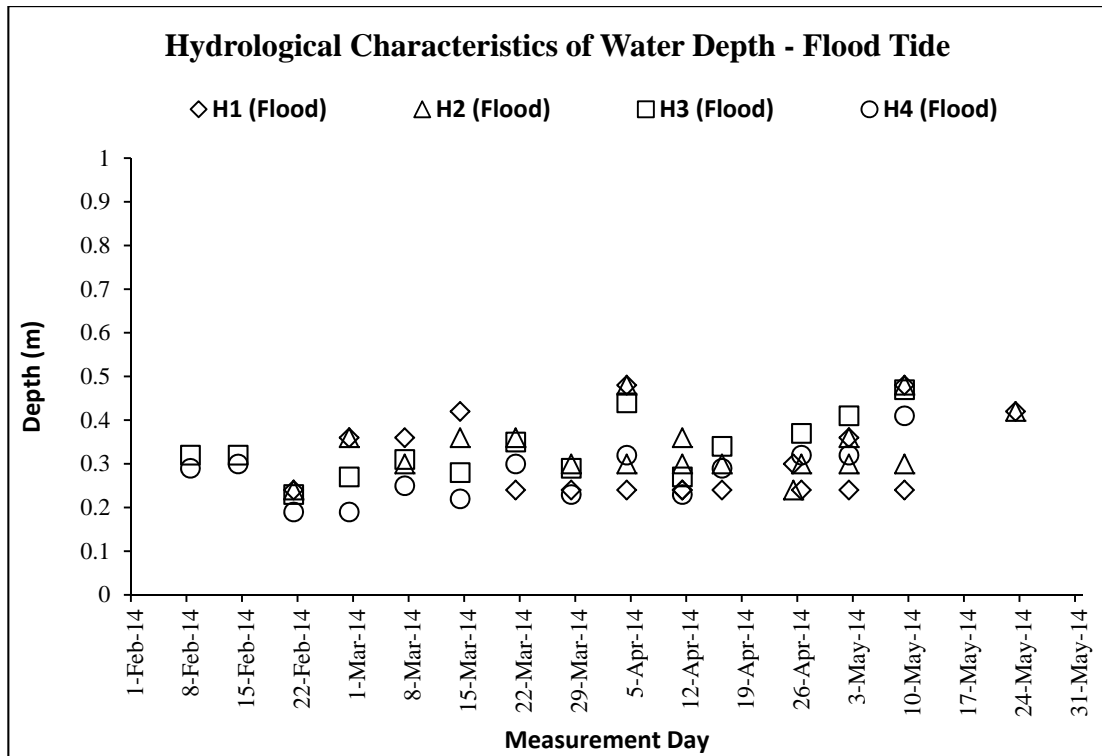




Graphic Plot – Hydrological Characteristics (Water Depth)



Graphic Plot – Hydrological Characteristics (Water Flow Rate)



Appendix K

Monthly Summary Waste Flow Table

Monthly Summary Waste Flow Table for 2011, 2013 to 2014 (Year)

Month	Actual Quantities of Inert C&D Materials Generated Monthly						Actual Quantities of C&D Wastes Generated Monthly				
	Total Quantity Generated	Hard Rock and Large Broken Concrete	Reused in the Contract	Reused in other Projects	Disposed as Public Fill	Imported Fill	Metals	Paper/ cardboard packaging	Plastics (see Note 3)	Chemical Waste	Others, e.g. general refuse
	(in '000m ³)	(in '000m ³)	(in '000m ³)	(in '000m ³)	(in '000m ³)	(in '000m ³)	(in '000 kg)	(in '000kg)	(in '000kg)	(in '000kg)	(in '000m ³)
Apr 2011	Nil	0	0	0	0	0	0	0	0	0	0
May 2011	Nil	0	0	0	0	0	0	0	0	0	0
June 2011	Nil	0	0	0	0	0	0	0	0	0	0
July 2011	Nil	0	0	0	0	0	0	0	0	0	0
Aug 2011	0.7855	0	0	0.7855	0	0	0	0	0	0	0
Sept 2011	Nil	0	0	0	0	0	0	0	0	0	0
Oct 2011	Nil	0	0	0	0	0	0	0	0	0	0.02
Nov 2011	Nil	0	0	0	0	0	0	0	0	0	0.045
Dec 2011	0.08	0	0	0	0.08	0	0	0	0	0	0
Jan 2012	Nil	0	0	0	0	0	0	0	0	0	0.01
Feb 2012	0.01	0	0	0	0.01	0	0	0	0	0	0.03
Mar 2012	0.405	0	0	0	0.405	0	0	0	0	0	0
Apr 2012	0.005	0	0	0	0.005	0	0	0	0	0	0
May 2012	0.165	0	0	0	0.165	0	0	0	0	0	0
June 2012	0.145	0	0	0	0.145	0	0	0	0	0	0.035
July 2012	0.005	0	0	0	0.005	0	0	0	0	0	0.005
Aug 2012	0.775	0	0	0	0.775	0	0	0	0	0	0
Sept 2012	0.21	0	0	0	0.21	0	0	0	0	0	0
Oct 2012	0.49	0	0	0	0.49	0	0	0	0	0	0
Nov 2012	0	0	0	0	0	0	0	0	0	0	0.03
Dec 2012	0	0	0	0	0	0	0	0	0	0	0.01
Jan 2013	0.035	0	0	0	0.035	0	0	0	0	0	0.025
Feb. 2013	0.035	0	0	0	0.035	0	0	0	0	0	0.005
Mar. 2013	0.002	0	0	0	0.002	0	0	0	0	0	0.005
Apr. 2013	0.31	0	0	0	0.31	0	0	0	0	0	0.005
May. 2013	0.04	0	0	0	0.04	0	0	0	0	0	0.035
June 2013	0.37	0	0	0	0.37	0	0	0	0	0	0.017

Kwan Lee - Kuly Joint Venture
 Environmental Management Plan for Contract No. DC/2010/02
 Drainage Improvement Works in Shuen Wan and Shek Wu Wai

Name of Department: DSD

July 2013	0.015	0	0	0	0.015	0	0	0	0	0	0.01
Aug 2013	0	0	0	0	0	0	0	0	0	0	0
Sep 2013	0.036	0	0	0	0.036	0	0	0	0	0	0
Oct 2013	0.301	0	0	0	0.301	0	0	0	0	0	0
Nov 2013	0.215	0	0	0	0.215	0	0	0	0	0	0.00525
Dec 2013	0.333	0	0	0	0.333	0	0	0	0	0	0.0045
Jan 2014	0.435	0	0	0	0.435	0	0	0	0	0	0.0150
Feb 2014	0.215	0	0	0	0.215	0	0	0	0	0	0
March 2014	0.036	0	0	0	0.036	0	0	0	0	0	0
April 2014	0.333	0	0	0	0.333	0	0	0	0	0	0
May 2014	0.333	0	0	0	0.333	0	0	0	0	0	0
Total	6.03	0	0	0.7855	5.335	0	0	0	0	0	0.3095

Forecast of Total Quantities of C&D Materials to be Generated from the Contract*										
Total Quantity Generated	Hard Rock and Large Broken Concrete	Reused in the Contract	Reused in other Projects	Disposed as Public Fill	Imported Fill	Metals	Paper/ cardboard packaging	Plastics (see Note 3)	Chemical Waste	Others, e.g. general refuse
(in '000m ³)	(in '000m ³)	(in '000m ³)	(in '000m ³)	(in '000m ³)	(in '000m ³)	(in '000 kg)	(in '000kg)	(in '000kg)	(in '000kg)	(in '000m ³)
23	1	10	0	10	2	5	2	1	1	3

Notes:

- (1) The performance targets are given in ETWB Technical Circular PS Clause 6(14).
- (2) The waste flow table shall also include C&D materials that are specified in the Contract to be imported for use at the Site.
- (3) Plastics refer to plastic bottles/containers, plastic sheets/foam from packaging material
- (4) The Contractor shall also submit the latest forecast of the total amount of C&D materials expected to be generated from the Works, together with a breakdown of the nature where the total amount of C&D materials expected to be generated from the Works is equal to or exceeding 50,000 m³. (ETWB Technical Circular PS Clause 5(4)(b) refers).
 [Delete Note (4) and the table above on the forecast, where inapplicable].

Summary Table for Work Processes or Activities Requiring Timber for Temporary Works

Contract No. : DC/2010/02

Contract Title : Drainage Improvement Works in Shuen Wan and Shek Wu Wai

Item No.	Description of Works Process or Activity [see note (a) below]	Justifications for Using Timber in Temporary Construction Works	Est. Quantities of Timber Used (m3)	Actual Quantities used (m3)	Remarks
1.	Formwork for concreting	Easy handle by manpower	2.71	2.7	
2.					
3.					
4.					
5.					
6.					
7.					
8.					
Total Estimated Quantity of Timber Used			2.71		

Notes:

- a. The Contractor shall list out all the work items requiring timber for use in temporary construction works. Several minor work items may be grouped into one for ease of updating.
 - b. The summary table shall be submitted to the *Architect/Engineer's Representative monthly together with the Waste Flow Table for review and monitoring in accordance with the ETWB Technical Circular 19/2005 PS sub-clause 5(5) in Appendix C.
-

Appendix L

Monthly Landscape & Visual Inspection Report

Contract No. DC/2010/02
Drainage Improvement Works in Shuen Wan and Shek Wu Wai
Bi-weekly Landscape & Visual Monitoring

EM&A (Landscape & Visual) Report (May 2014)
(Issue 1)



Job Ref.: 09/317/161D KLKJV-SW
Date: June 2014

Contract No. DC/2010/02
Drainage Improvement Works in Shuen Wan and
Shek Wu Wai
Bi-weekly Landscape & Visual Monitoring

EM&A (Landscape & Visual) Report (May 2014)

(Issue 1)

June 2014

	Name	Signature
Prepared by:	Tracy HO	
Reviewed by:	Ida YU	
Date:	10th June 2014	

CONTENTS

1	INTRODUCTION	1
2	SCOPE OF MONITORING	1
3	LANDSCAPE & VISUAL MONITORING RESULTS	2
4	AUDIT SCHEDULE.....	8

LIST OF APPENDICES

Appendix A – Photographs

1 INTRODUCTION

- 1.1.1 The Landscape and Visual Monitoring of the Project is conducted to fulfill Clauses 5.2 and 5.4 of EP-303/2008 and the monitoring requirements in accordance with Section 7 of the approved updated EM&A Manual (approved by EPD on 31st May 2012) of the Project. A Baseline Review on updating the landscape and visual condition, and the mitigation measures of the Project (including Contracts 1 and 2 of the Project) was undertaken before the commencement of the Project. The review findings were updated in the Baseline Environmental Monitoring Report submitted to the EPD on 14th February 2011.
- 1.1.2 This monthly monitoring report will detail the scope of landscape and visual monitoring work, monitoring findings and observations, and any recommendation and advice on proper implementation of the landscape mitigation measures in the works areas under Contract 2 of the Project.

2 SCOPE OF MONITORING

2.1 Monitoring objectives

- 2.1.1 Landscape and Visual Monitoring of the Project should be conducted on a bi-weekly basis for checking the design, implementation and maintenance of the landscape and visual mitigation measures throughout the construction phase and in a quarterly basis during operational phase of the Project. Observations of any potential conflicts between the proposed mitigation measures and the project works carried out by the Contractors should be recorded. Recommendation and advice on proper implementation of the landscape mitigation measures should be provided to the Contractor for minimizing any potential impacts on the landscape and visual elements.

2.2 Monitoring during Construction Phase

- 2.2.1 The following landscape and visual mitigation measures should be implemented during the construction phase of the project to minimize the potential impacts:
- *Visual Screen* – Use of hoardings as visual screens for the construction in the works areas;
 - *Contaminant/ Sediment Control* – Use of temporary barriers, covers and drainage provision around the construction works as contaminant/ sediment control to prevent the contaminants and sediments from entering the sensitive water-based habitats;
 - *Pollution Control* – Implementation of pollution control measures to minimize any adverse environmental impacts to the surrounding habitats;
 - *Liaison with Nursery* (Not relevant to Contract 2 of the Project) – Liaison with the nursery operator as necessary to minimize any adverse impact to the daily operation and plant holding capacity of the nursery;
 - Existing Trees within Works Area – Maintenance and protection of the existing trees, especially their crowns, trunks and roots, within work sites; and
 - Construction Light – Provision of construction light should be controlled at night to avoid excessive glare to the surrounding villages and to Plover Cove.

2.3 Monitoring during Operational Phase

2.3.1 The following landscape and visual mitigation measures should be implemented during the operational phase of the project to minimize the potential impacts:

- Viewing area formation by planting with shrubs, grasses and benches along the area;
- Architectural design of the pump house will help it fit into the existing suburban, natural to semi-natural surroundings (Not relevant to Contract 2 of the Project);
- Landscape design of pump house by providing sufficient planting around its boundary fence (Not relevant to Contract 2 of the Project);
- Enhancement planting along Tung Tsz Road with shrubs/ trees of suitable species to help protect the stream and marshes;
- Construction of box culvert should be with at least 1.0m soil depth for enhancement planting;
- Transplanting of existing affected trees to adjacent locations should be carried out;
- Preparation for transplanting is needed to allow sufficient time for root pruning and rootball preparation prior to transplanting; and
- Reinstatement of affected area should be carried out to check that the works areas are properly reinstated.

3 LANDSCAPE & VISUAL MONITORING RESULTS

3.1 Monitoring Date(s)

3.1.1 This monthly Landscape and Visual Monitoring (May 2014) was conducted to cover only areas of Contract 2 of the Project (i.e. the construction of a twin-cell box culvert close to Shuen Wan Conservation Area and Wai Ha River along Tung Tsz Road, and a drainage pipe near Wai Ha Village). The bi-weekly monitoring was conducted on 12th and 30th May 2014.

3.1.2 All photos stated in this section are recorded in **Appendix A**.

3.2 Visual Screen

3.2.1 No follow-up action by the Contractor is required as from the *Monthly EM&A Report for April 2014*.

Observation

3.2.2 Temporary hoardings, in the form of construction barriers, have been erected from west to east parts along Tung Tsz Road from the opposite side of Wai Ha to the opposite side of San Tau Kwok. The construction works along the access road from Tung Tsz Road towards Treasure Spot Garden II have also been demarcated with temporary construction barriers. Another section of temporary hoardings has been erected next to the path outside Treasure Spot Garden II. **Photos 1-2** show the views of the erected hoardings along the active works area under Contract 2.

3.2.3 Construction works for building the box culverts have continued in the works area along Tung Tsz Road opposite to Wai Ha (**Photo 3**).

- 3.2.4 Construction works continued next to Wai Ha River (**Photo 4**). The sand bags used to divide the river were removed (**Photo 5**).
- 3.2.5 To the southeast of Jade View Villa and adjacent to the current active works area, a demarcated wetland rehabilitation area has been maintained by parties other than the Project Proponent, the Project's Contractor and Sub-contractors since January 2012. Temporary construction barriers were surrounding the eastern side of the area (**Photo 6**).
- 3.2.6 The temporary parking area was still maintained at the end of the access path to Treasure Spot Garden Phase II (**Photo 7**). The untagged leaning tree was still guyed at the edge of the area within a Tree Protection Zone (TPZ), which was demarcated by orange construction nets and vehicles were still parked next to the TPZ (**Photo 8**).
- 3.2.7 As reported in the previous *Monthly EM&A Reports*, dumping on the Taro field located along the path towards the Treasure Spot Garden was observed and a paved area created for parking next to the retained tree groups (T088 – T091) has been found since November 2012. In October 2013, the path to Treasure Spot Garden II was expanded towards the Taro field due to the re-provision of vehicular access road to the villagers during the works at the entrance of the Treasure Spot Garden. Cement mortar discharged to the Taro field was observed in March 2014 and such as was covered by ground vegetation (**Photo 9**).
- 3.2.8 Works were observed at the end of the Treasure Spot Garden II near the retained tree T103 and the works area was surrounded by temporary construction barriers and chain-link fence (**Photo 10**).
- 3.2.9 The works area near the previous collapsed tree T190 (*Ficus hispida*) was found to be expanded to the grassland on the south in January 2014. Most of the construction materials stored in this area were removed in April 2014 and this area has been covered by a mat in May 2014 (**Photo 11**).
- 3.2.10 A fenced area has been seen on the field next to the construction site along the access to Treasure Spot Garden since March 2014 (**Photo 12**). The area was surrounded by chain-link fence and a sign on the gate stated that it was a private land. As confirmed by the Contractor, this area was not fenced by the construction works related to the current project.
- 3.2.11 No hoardings have been erected along the rest of the proposed works area since neither construction works nor any associated preparation works have been commenced.

Recommendations

- 3.2.12 No specific recommendation is required. However, with regard to the previous dumping incident by other parties on the Taro field near the Treasure Spot Garden, the Contractor is recommended to check the site condition regularly to avoid any extent of dumping or paving of area within the project boundary.
- 3.2.13 The Contractor should also make sure there are no piled rocks, construction materials or programmed construction works influencing the existing trees within the Project Area or the wetland rehabilitation area. Otherwise, the Contractor should request the on-site workers to remove those piled rocks or construction materials. As a reminder, the Contractor should keep all construction works within the Project Boundary.
- 3.2.14 The Contractor could establish a warning sign to remind the driver to beware of the presence of the tree(s) close to the temporary parking area.

3.3 Contaminant/ Sediment Control

3.3.1 No follow-up action by the Contractor is required as from the *Monthly EM&A Report for April 2014*.

Observation

3.3.2 The exit points of Contract 2 works area opposite to the tree group T021-029 (*Leucaena leucocephala*) were still maintained in May 2014 (**Photo 13**). Workers were seen washing the wheels of the vehicles which were leaving the works area.

3.3.3 As observed in May 2014, construction works have been mainly concentrated next to Wai Ha River. No more muddy water has been released from the works area as the construction works at the upper stream was almost finished. The river water was generally clear (**Photos 14-16**). Down the stream near the public toilet, no more litter and broken branches from the adjacent trees were found blocking the stream (**Photo 15**).

3.3.4 In May 2014, no water from the nearby box culvert and from the works area opposite to Wai Ha was released to the area near the expanded works area near the previous collapsed tree T190 (*Ficus hispida*), which was removed in January 2014.

Recommendations

3.3.5 Regular monitoring should be conducted to ensure no direct discharge or leakage of contaminants or any polluted fluid into the adjacent Wai Ha River and the nearby Shuen Wan marsh. The Contractor should maintain regular check (e.g. daily) on the sedimentation and filtration facilities and appropriate sedimentation beds and/or tanks throughout the construction phase (e.g. check the function of the sedimentation beds and remove surplus sand and gravels deposited along the beds or within the tanks) to make sure all discharged water was filtered appropriately prior to any discharge.

3.3.6 The Contractor should have *ad hoc* inspection and emergency measures for any accidental spillage of polluted fluid, contaminants or grease from the construction sites. To prevent the impact of the unclear discharge on the nearby vegetated area, it is suggested to overlay PVC liners along the site edge and remove any surplus sand and gravels deposited in the beds and tank even some parts of the construction works may be completed at this stage. If needed (e.g. after heavy rainfall), the Contractor is suggested to remove the broken branches in the stream so as to prevent their blockage of the stream flow and trapping greasy substances in the stream.

3.4 Pollution Control

3.4.1 No follow-up action by the Contractor is required as from the *Monthly EM&A Report for April 2014*.

Observation

3.4.2 Construction works have been resumed along Wai Ha River. Since February 2014, no more muddy water has been released from the works area as the construction works at the upper stream was almost finished. The river water was generally clear (**Photos 14-16**). Down the stream near the public toilet, no more litter and broken branches from the adjacent trees were found blocking the stream (**Photo 15**).

- 3.4.3 In May 2014, no water from the nearby box culvert and from the works area opposite to Wai Ha was released to the area near the expanded works area near the previous collapsed tree T190 (*Ficus hispida*).
- 3.4.4 No direct water discharge into the upper stream of Wai Ha River was observed as the active construction works have been concentrated at the lower end of Wai Ha River to the southeast of Tung Tsz Shan Road (**Photo 17**).
- 3.4.5 Cement mortar was found spraying along the southern boundary edge close to the wetland rehabilitation habitat in February 2014. The cement mortar at this area has been removed. A mat was found covering this area with cement mortar in mid-March 2014, and it was removed in May 2014 (**Photo 18**).
- 3.4.6 Cement mortar and construction materials were found next to the rehabilitation wetland nearby the exit point and opposite to the tree group T021-029 in April 2014. The cement mortar and construction materials were removed in May 2014 (**Photo 19**).
- 3.4.7 As observed in May 2014, excavation work was noted from the area opposite to Jade View Villa to the exit point near Shuen Wan Tung Tsz Children's Playground. As observed on 30th May 2014, this area was waterlogged and unclear water has overflowed to the nearby marsh area (**Photo 20**).

Recommendations

- 3.4.8 The Contractor should prevent any contaminants and sediments from entering the sensitive water-based habitats (i.e. Shuen Wan marsh and Wai Ha River) and implement pollution control measures to minimize any adverse environmental impacts to the water body. The Contractor should maintain appropriate sedimentation beds and/or tanks throughout the construction phase. The Contractor should adopt a good site practice in maintaining appropriate sedimentation beds and filtration tanks as recommended in the above Section for Contaminant/ Sediment Control. Muddy water pumped from the works area should be filtered appropriately through sedimentation beds or other filtration system prior to the discharge.
- 3.4.9 The Contractor should have *ad hoc* inspection and emergency measures for any accidental spillage of polluted fluid, contaminants or grease from the construction sites. It is also recommended to overlay PVC liners along the site edge and remove any surplus sand and gravels deposited in the beds and tank so as to prevent the impact of the unclear discharge on the nearby vegetated area. Moreover, the Contractor should restrict and control the works areas where cement mortar has to be applied, and avoid spraying the cement mortar and chemical fluids on vegetation and waterbody.

3.5 Liaison with Nursery

- 3.5.1 The construction undertaken within Tung Tsz Nursery is restricted under Contract 1 of the Project. This monitoring item is not applicable to Contract 2 of the Project.

3.6 Existing Trees within Works Areas

- 3.6.1 Individual trees retained within the active works area have been protected within TPZs. The protection measures generally follow the recommendations stated in the *Monthly EM&A Report for April 2014*. Particular observations are highlighted in the following paragraphs.

Observation

- 3.6.2 Most trees which are proposed to be retained within the Project Area were recorded generally in fair health condition and some of the retained trees were naturally covered by invasive climbers.
- 3.6.3 As stated in Section 3.2, a TPZ was set up with orange construction nets to protect the untagged leaning tree from the newly formed temporary parking area at Treasure Spot Garden Phase II. However, the vehicle was parked close to the TPZ (**Photo 8**).
- 3.6.4 The retained trees T167 (*Litsea monopetala*) and T168 (*Celtis sinensis*) were topped after the vegetation clearance in the surrounding works area in November 2013 (**Photo 21**). Both of them have been monitored and both were in poor health condition with development of watersprouts along trunks or branches. Excavated soil was found piling around their trunk flares and the construction work was undertaken close to these trees.
- 3.6.5 Temporary storage of construction materials was still noted close to the trunk flares and tree trunks of T093 and T094 (both *Litsea cubeba*) in May 2014 (**Photos 22-23**). Sand piling was seen close to the trunk flare of T093, while spread of cement mortar on the soil was also noted to the southwest of T093 and T094.
- 3.6.6 Construction works at the end of the Treasure Spot Garden have commenced since October 2012. Works have been resumed in the area since October 2013. Excavation works were resumed near the trunk base of the tree in previous months and the minor excavated soil and rocks and construction materials were piled close to the root flare of the tree as observed in May 2014 (**Photo 24**).
- 3.6.7 Sheet piling works were conducted within the tree root zone of a retained tree T025 (*Celtis sinensis*) in June 2013. Due to the close proximity of the erected sheet piles to the tree, root damage by previous sheet piling works was anticipated. The tree was also over-pruned in June 2013. It has been temporarily guyed by strings so as to provide additional support to the tree. The nearby piled sheets were removed in the previous months. The condition of the tree has been closely monitored (**Photo 25**). Excessive soil was still piled close to the root flare of T025 (**Photo 26**).
- 3.6.8 Concrete pavement, which was assumed to be applied for additional parking area for the villagers, was still observed very close to the root flare of the tree group T089-091 (**Photo 27**).
- 3.6.9 Excavation work was noted between T153 and T155 and severe exposed roots were noted on these two trees (**Photo 28**). Both trees were proposed to be felled in the approved Tree Felling Application Report for the Project.
- 3.6.10 Excavation work was noted very close to the tree group T181-T183 in May 2014. Excavated soil was noted piling around their trunk flares and the orange construction nets covered on the three trees were removed. These trees have been surrounded by some stones as observed in May 2014 (**Photo 29**). Exposed and pruned roots were noted in T183 (**Photo 30**).
- 3.6.11 Another two untagged trees (*Cleistocalyx nervosum* and *Macaranga tanarius* var. *tomentosa*) near the tree group T181-T183 but outside the Project boundary were also affected by the excavation work conducted by a party other than the Contractor of this Project. Severe exposed roots were noted on these two trees in May 2014 (**Photos 31-32**).

3.6.12 The two scaffold of T089 were found broken and removed after the adverse weather in early May 2014 (**Photo 33**).

3.6.13 No significant signs of damage on other existing tree crowns, trunks and roots resulting from the construction works were observed in this monthly monitoring.

3.6.14 As Area C under Contract 1 of the Project has been formally handed over to AFCD for management and maintenance since October 2012, no access into the ECA is allowed. Two transplanted shrubs of *Pavetta hongkongensis* (PH-01 and PH-03) were inspected through the fence of Tung Tsz Nursery and they have remained in satisfactory condition (**Photos 34-35**).

Recommendations

3.6.15 Within the active works area, maintenance of TPZs for the retained trees and the trees to be transplanted should be continued. Trunk bases of all retained trees should be kept clear, with no stockpiled soil, construction equipments and rubbish allowed around the trunk bases and within the TPZs. If necessary, these retained trees shall be watered regularly to maintain their health. All fallen trees or tree parts of the existing trees maintained within the works area of Contract No. DC/2010/02 should be removed if they pose imminent hazards to the people/property or cause obstruction to the traffic. Any broken tree parts still attached to the trees could be pruned appropriately to prevent their potential hazard to the public and property.

3.6.16 Disturbance is prohibited in all TPZs. In any practical circumstances, the contractor should follow Section 8 of Annex 4 of the approved Landscape Plan for protecting the existing trees from any potential damages resulting from the construction works. In addition, the Contractor and the Project Proponent should have routine inspection on any tree remedial works conducted by other party on the trees within the Project Area.

3.6.17 The tape and ropes tied on the tree trunk of the retained tree T103 should be removed. If necessary, it is recommended to remove the overgrown climbers on the tree canopy so as to reduce the crown load supported by this tree. As the construction works around T103 was resumed in January 2014, the Contractor should have close monitoring of the stability and health condition of this tree.

3.6.18 With regard to the previous tree topping incident on the retained trees (such as T088 and T089), as well as T118 in which the civil work was undertaken close to the tree trunk and potentially damage the tree roots, the Contractor is suggested to monitor all trees protected within the project boundary regularly. The Contractor should also be aware of any potential damage on the trees by other contractor(s) undertaking construction work concurrently. In addition, the Contractor should design and programme the civil works by taking into consideration of providing adequate buffer zone between the tree dripline and the civil work. No spreading of cement mortar within the tree root zone is allowed, and any cement mortar spread immediately around the trunk flares should be removed immediately.

3.6.19 Tree topping (like the case for T025, T167 and T168) should be prohibited and the Contractor should appoint qualified landscape contractor to perform appropriate pruning practice. The pruning works should follow any local, national or international standards for pruning works and relevant tree remedial works. Given that the tree roots of T025 could be damaged by previous sheet piling works and the topped tree exists with unbalanced tree form, the long-term tree stability and health condition should be checked after the removal of the sheet piles. In addition, the excessive soil piled close to the trunk flare of T025 should be removed to prevent suffocation of trunk. The Contractor should have close monitoring of tree stability

with regard to its unbalanced tree form and health condition. Meanwhile, the Contractor and sub-contractor should carefully design the civil works. Common civil works, such as excavation and sheet piling works should be programmed and designed carefully by taking tree buffer zone into consideration. The works should avoid affecting the tree canopy, trunk and underground root zone with regard to tree dripline as far as possible.

- 3.6.20 As the concrete paved temporary parking area at Treasure Spot Garden Phase II was close to the untagged tree, the roots may be damaged and hence the stability of the tree would be affected. The tree may also be damaged by the parking vehicles. Therefore, the Contractor is advised to provide better tree protection measures such as increasing the buffer zone between the parking area and the trees and establish a warning sign to remind the driver to beware of the presence of trees within the tree protection zone. The health and stability of the tree should also be monitored by the Contractor regularly.
- 3.6.21 As temporary storage of construction materials were once noted within the dripline areas of T093, T094, T103 and T119-122, the Contractor is advised to establish proper Tree Protection Zone (e.g. an area of at least 1m from tree trunks) and prohibit any construction works and storage of construction materials within and close to the zone.
- 3.6.22 As there were excavation works (either by the Project or by the third party) close to T118 in as observed in February 2014, between T153 and T155 as observed in April 2014, close to T181, T182, T183 and two untagged trees as observed in May 2014, the Contractor should have close monitoring of the stability and health condition of these trees. In addition, for the recent excavation work around tree group of T181-T183 conducted by the third party, the Contractor should regularly check the status of these trees and have close liaison with the third party for maintaining appropriate tree protection during the works.

3.7 Construction Light

- 3.7.1 No follow-up action on maintenance of construction light is required as from the *Monthly EM&A Report for April 2014*.

Observation

- 3.7.2 No construction light impact to the surrounding villages and to Plover Cove as all construction activities and construction sites are halted at 1800. No construction light at night is provided by the Contractor.

Recommendation

- 3.7.3 No specific recommendation is required.

4 AUDIT SCHEDULE

- 4.1.1 The next bi-weekly Landscape & Visual Monitoring in June 2014 is scheduled to be conducted in the weeks of 9th and 23rd June 2014 .

Appendix A

Photographs



Photo 1 – Temporary hoardings have been erected along Tung Tsz Road opposite to Wai Ha.



Photo 2 – Temporary hoardings have been erected along the access road from Tung Tsz Road to Treasure Spot Garden II.



Photo 3 – Construction works for building the box culverts along Tung Tsz Road opposite to Wai Ha outside the public toilet.



Photo 4 – Construction works continued next to Wai Ha River.



Photo 5 – The sand bags used to divide the river were removed.



Photo 6 – Temporary construction barriers surrounded the eastern side of the wetland rehabilitation area.



Photo 7 – Temporary parking area was still maintained at the end of the access path to Treasure Spot Garden Phase II.



Photo 8 – The untagged tree (Red arrow) was guyed at the edge of the parking area within a Tree Protection Zone demarcated by orange construction nets (Blue arrow).



Photo 9 – Cement mortar was discharged to the Taro field next to the access road from Tung Tsz Road to Treasure Spot Garden II. This area was covered by ground vegetation as observed in May 2014.



Photo 10 – Works were observed at the end of the Treasure Spot Garden II near the retained tree T103 and the works area was surrounded by temporary construction barriers and chain-link fence.



Photo 11 –The construction materials stored on the works area near the location of the previously removed tree T190 (*Ficus hispida*) were removed. This area has been covered by a mat.



Photo 12 – A fenced area was seen on the field next to the construction site along the access to Treasure Spot Garden in March 2014. The area was still surrounded by chain-link fence by an unknown party.



Photo 13 – One exit point was seen opposite to the tree group T021-029 (*Leucaena leucocephala*).



Photo 14 – The river water was noted clear near the tree group T119-122.



Photo 15 – Down the stream near the public toilet, the water was noted clear and free of any blockage from litter and broken branches.



Photo 16 – The water was still noted clear at the lower stream.



Photo 17 – No direct water discharge into the upper stream of Wai Ha River was observed as the construction works have been concentrated at the lower end of the river.



Photo 18 – Cement mortar along the southern boundary edge close to the wetland rehabilitation habitat was removed. The mat covering this area in mid-March 2014 was removed in May 2014.





	
<p>Photo 19 – Cement mortar and construction materials next to the rehabilitation wetland near the exit point opposite to the tree group T021-029 was removed.</p>	<p>Photo 20 – Unclear water overflowed into the nearby marsh area.</p>
	
<p>Photo 21 – Topped T167 (Red arrow) and T168 (Blue arrow) were in poor health condition with development of watersprouts. Excavated soil was noted piling around the trunk flare.</p>	<p>Photo 22 – Storage of construction materials and sand piling was noted close to the trunk flares and trunk of T093. Cement mortar was also noted on the soil surface close to T093.</p>
	
<p>Photo 23 – Storage of construction materials and sand piling was noted close to the trunk flares and trunk of T094. Cement mortar was also noted on the soil surface close to T094.</p>	<p>Photo 24 – Excavated soil and rocks and construction materials were noted piling close to the trunk base of the retained tree T103.</p>



Photo 25 – The retained tree T025 was temporarily guyed to provide additional support to this tree.



Photo 26 – Excessive soil were still piled close to the root flare of T025.



Photo 27 – Concrete pavement was observed close to the root flare of the tree group T089-091



Photo 28 – Excavation work was noted between T153 and T155 and severe exposed roots were noted on these two trees.



Photo 29 – Excavation work was noted very close to the tree group T181-T183. Excavated soil was noted piling around their trunk flare and the orange construction nets covered on the three trees were removed. These trees have been surrounded by some stones.



Photo 30 – Exposed and pruned roots was noted on T183.

	
<p>Photo 31 – Excavation work was noted next to an untagged tree (<i>Cleistocalyx nervosum</i>) (red arrow). Severe exposed roots were noted on this tree.</p>	<p>Photo 32 – Excavation work was noted next to an untagged tree (<i>Macaranga tanarius</i> var. <i>tomentosa</i>) (red arrow). Severe exposed roots were noted on this tree.</p>
	
<p>Photo 33 – The two scaffolds of T089 were broken and removed.</p>	<p>Photo 34 – The transplanted shrub of <i>Pavetta hongkongensis</i> (PH01) in Area C under Contract 1 has remained in satisfactory condition.</p>
	
<p>Photo 35 – The transplanted shrub of <i>Pavetta hongkongensis</i> (PH03) in Area C under Contract 1 has remained in satisfactory condition.</p>	

Appendix M

**Ecological Monitoring Report in Area
under Contract 2**

Agreement No. DP/01/2010
Drainage Improvement Works in Shatin and Tai Po:
Ecological Monitoring in area under Contract 2
(Report 20b for May 2014)

Prepared for:
Drainage Services Department


Prepared by:
ENVIRON Hong Kong Limited

Date:
April 2014

Reference Number:
R3834_V1.0

Agreement No. DP/01/2010
Drainage Improvement Works in Shatin and Tai Po:
Ecological Monitoring in area under Contract 2
(Report 20b for May 2014)

Prepared by:



Max Lee
Assistant Environmental Consultant

Approved by:



Tony Cheng
Project Manager

ENVIRON Hong Kong Limited
Room 2403, Jubilee Centre
18 Fenwick Street, Wan Chai, Hong Kong

Tel: (852) 3465 2888

Fax: (852) 34652899

Email: hkinfo@environcorp.com

*Q:\Projects\DSDSHUWNEM00\Report\Bi-Monthly Construction Phase Ecological Monitoring
Report\20140y\20b*

Contents

	Page
2. Highlights of this report	5
3. Summary of construction activities for the month	5
4. Monitoring Methodology	5
4.1 Vegetation survey.....	5
4.2 Avifauna	6
4.3 Herpetofauna.....	6
4.4 Butterflies and Odonata.....	6
4.5 Mammals.....	6
4.6 Aquatic fauna	6
5. Monitoring data	8
5.1 Vegetation survey.....	8
5.2 Avifauna	8
5.3 Herpetofauna.....	8
5.4 Butterflies	9
5.5 Odonata.....	9
5.6 Mammal	9
5.7 Aquatic fauna	9
6. Remedial measures adopted to the adverse condition.....	10
7. Record of complains and remedial measures.....	10
8. Review of the monitoring results	10
9. Forecast of works programme and monitoring requirements	10
10. Comments and summary	10
11. References	11

List of Tables

- Table 1: List of riparian vegetation and coverage (%) recorded from two stream sampling points under Contract 2 (i.e. SEMP 3 & 4).
- Table 2: List of vegetation recorded from works area under Contracts 2 and 100 m buffer area in the impact monitoring survey conducted in May 2014. Vegetation species presents in the identified location was indicated by “V”.
- Table 3: List of avifauna species and maximum counts recorded from the impact monitoring survey in May 2014 at work area under Contracts 2 and 100 m buffer area.
- Table 4: List of herpetofauna and maximum counts recorded from the impact monitoring survey in May 2014 at work area under Contracts 2 and 100 m buffer area.
- Table 5: Relative abundance of butterfly species recorded under Contracts 2 in impact monitoring survey during May 2014.
- Table 6: Relative abundance of odonata species recorded under Contracts 2 in impact monitoring survey during May 2014.
- Table 7: Relative abundance of aquatic species recorded in Wai Ha River within the 100 m buffer of works boundary under Contracts 2 in the impact monitoring survey during May 2014.

List of Figures

- Figure 1: Map showing the ecological monitoring transect and the boundary of assessment area.
- Figure 2: SEMP 3, the third sampling point of Wai Ha River under Contract 2.
- Figure 3: SEMP 2, the second sampling point along Wai Ha River under Contract 2.

1. Introduction

1.1 Project description

The Drainage Improvement Works in Shuen Wan was undertaken to minimize the potential flooding impacts in Sha Tin and Tai Po area. Although the Ecological Impact Assessment in the EIA Report identified that ecological impacts resulting from the proposed drainage improvement works at Shuen Wan were anticipated to be very minor in scale, ecological mitigation and ecological monitoring were recommended in the EM&A Manual (http://env-shuenwan.com/pdf/review_note_em&a_rev.3.pdf) as stipulated under Environment Permit No. EP-303/2008.

1.2 Scope of ecological impact monitoring was described in the Particular Specifications and EM & A Manual of the projects. In brief, the monitoring tasks include regular check on the retained and transplanted trees and shrubs, monitoring on fauna groups and aquatic fauna within the works area and any ecologically sensitive area within 100 m of the works boundary.

1.3 China-Hong Kong Ecology Consultants Co. was commissioned by ENVIRON Hong Kong Limited to perform the ecological impact monitoring survey for the projects under Contract 2 since July 2011.

1.4 The outline of this ecological monitoring report was as follow:

- Highlights of this report
- Summary of construction activities for the month
- Monitoring methodology
- Monitoring data
- Remedial measures adopted to the adverse condition
- Record of complains and remedial measures
- Review of monitoring results
- Forecast of works programme and monitoring requirements
- Comments and brief summary

1.5 This is the report No. 19b ecological monitoring conducted on 13th May 2014 within the works boundary under Contract 2 and area within 100 m from the works boundary.

2. Highlights of this report

- Field survey was conducted on 13th May 2014
- Construction activities of Contract 2 was initiated since June 2011
- Lower number of species was observed within the works area under Contract 2, but habitats in the 100 m buffer area retain its natural condition.

3. Summary of construction activities for the month

Major construction activities carried out in Contract 2 at Wai Ha Village and Tung Tsz Road by the contractor during the present monitoring period (May 2014) includes:

1. Backfilling of trench for Box Culvert Bay (1-7) near Tung Tsz Road.
2. Backfilling of trench for Box Culvert Bay (12-15) near Tung Tsz Road
3. Backfilling of trench for Box Culvert Bay (28-34) near Tung Tsz Road

4. Monitoring Methodology

Ecological monitoring methods were generally followed those described in the baseline ecological surveys (DC/2009/22). However, sampling area maybe reduced because of habitat change, for instance, deforestation and channel modification due to drainage works, where sampling was not applicable. Survey data and evaluation are detailed in the following sections.

4.1 Vegetation survey

Vegetation survey was performed along the designated transects (**Figure 1**) for ecological monitoring as described in the project specifications to monitor the vegetation health which could be adversely influenced by any bad site practice. Qualitative data of plants within the works boundary and wetland vegetation in the 100 m buffer area of Contract 2 adjacent to construction site and wetland was recorded. Riparian vegetation including aquatic and emergent at 4 stream ecological monitoring points (hereinafter referred to as "SEMP") under Contract 2 (i.e. SEMP 3 & 4; **Figure 2 & 3**) along the affected stream channel and riparian habitat was recorded in terms of species, relative abundance and average heights. Any signs of damages and adverse health problems directly caused the works were recorded and reported. Nomenclature and protection status of the species followed those documented in the AFCD website (www.hkbiodiversity.net) and Hong Kong Herbarium (2004).

4.2 Avifauna

Bird survey was conducted by following the proposed transects which cover the major ecologically sensitive areas of the Project (**Figure 1**). All bird species were recorded with special attention paid on the species of conservation importance and wetland-dependent species. List of bird species recorded and the relative abundance was provided.

4.3 Herpetofauna

Hepetofauna survey was conducted via direct observation and active searching along the survey transects with a focus in the work areas (**Figure 1**). All reptiles and amphibians encountered or heard were recorded. Nomenclature and conservation status of herpetofauna species follows AFCD website (www.hkbiodiversity.net).

4.4 Butterflies and Odonata

Odonates and butterfly survey of different habitats within the Study Area was conducted along the proposed transect (**Figure 1**). All butterflies and odonata were identified and relative abundance was recorded. Nomenclature and status of conservation of butterflies follows Lo & Hui (2005) while that of odonata follows AFCD websites (www.hkbiodiversity.net).

4.5 Mammals

As the monitoring site was situated near traffics, plant nursery and residential buildings, mammals were unlikely inhabited at the site except rodents, domestic dogs and cats. Detailed mammal monitoring was not conducted. However, any sighting, tracks and signs of mammals encountered during survey of other faunal groups was recorded. Bat was surveyed by search for potential colony habitat, such as palm trees, which are often used by fruit bats as nesting sites.

4.6 Aquatic fauna

Monitoring of aquatic fauna was carried out mainly by bank-side observation, sometimes with the aid of binoculars, at two stream ecological monitoring points under Contract 2 (i.e. SEMP 3 & 4). These points are selected for covering representative sections of Wai Ha River and are shown in **Figure 1**. Netting and fish traps were also deployed at these points to collect supplementary data. Aquatic fauna seen/collected

was identified *in situ* to the lowest possible taxon and relative abundance was presented.

5. Monitoring data

5.1 Vegetation survey

The habitats identified in area under Contract 2 are river course, wooded area, mangrove, marsh and developed area (including village). Vegetation were found in wooded area, mangrove, marsh, develop area and river bank. The riparian vegetation which were dominated by *Leucaena leucocephala*, *Bidens alba*, and *Rhaphiolepis salicifolias* with average coverage ranged from 15% to 30% (**Table 1**). A list of plant species recorded from different habitats within the assessment area under Contract 2 is presented on **Table 2**. A total of 180 species were recorded within the assessment boundary in which 175 species were recorded within the buffer area, while 120 species recorded within the work areas under Contract 2. About 20% of common vegetation species in the edge of marsh under Contract 2 were removed due to direct conflict with the construction activities. Most of the vegetation species were distributed in the secondary woodland area. Among them, species protected under Hong Kong ordinance were found in buffer area under Contract 2, namely *Aquilaria sinensis* (Cap. 586), *Cibotium barometz* (Cap. 586). Three individuals of protected species *Pavetta hongkongensis* located within works area of Contract 2 were transplanted to ECA on 20th Dec 2011.

5.2 Avifauna

A total of 18 bird species were recorded in the current survey (**Table 3**). In the work area under Contract 2, 4 bird species were recorded in which none are considered to be of conservation concern. A total of 14 bird species were recorded in the 100m buffer area in which one bird species *Ardeola bacchus* is recognized as being regional conservation concern.

5.3 Herpetofauna

No reptile was recorded within the assessment area. Mating call of Gunter's Frog was recorded from the water of pools, ditches and river bank within work area, while calling of Gunter's Frog, Asiatic Painted Frog and Paddy Frog were heard within 100m buffer zone. Common Toad was found on both work area and buffer zone of the site. The species recorded belongs to common species in Hong Kong. (**Table 4**).

5.4 Butterflies

A total of 14 butterfly species were recorded during surveys (**Table 5**). However, none of the species are of the conservation concern.

5.5 Odonata

Only 1 odonata species were recorded during the surveys (**Table 6**). Only Wandering Glider (*Pantala flavescens*) was found within both the work boundaries and the 100m buffer zone under Contract 2. This odonata species was very common in Hong Kong.

5.6 Mammal

No other mammals or trace of mammals was observed within the assessment area.

5.7 Aquatic fauna

Under Contract 2 (i.e. SEMP 3 & 4), a total of 10 fish species, 1 crustacean, 1 gastropod and 1 arthropod were recorded and most of them were freshwater species (**Table 7**). *Carassius auratus* was commonly observed at SEMP 3 because of the traditional Buddhist practice from the nearby temple in which captured organisms were released back to nature. In addition, river section at SEMP 3 is relatively natural and the presence of *Parazacco spilurus* may imply that good water quality at this section is maintained. Overall, no protected or rare species were recorded.

6. Remedial measures adopted to the adverse condition

There was no non-compliance event recorded within this reporting month.

7. Record of complains and remedial measures

There was no complaint in relation to environmental issue recorded in this reporting month.

8. Review of the monitoring results

During the present survey period, construction activities were carried out at works area under Contract 2, while 100 m buffer area remains natural. Much of the construction activities are carried out along Tung Tsz Road under Contract 2. In general, lower numbers of species were recorded within the works area under Contract 2 than that of 100 m buffer area because of the associated constructions and urbanized in nature. Water quality in river section of Contract 2 (i.e. SEMP 3) was maintained at acceptable condition as indicated by the presence of *Parazacco spilurus*. The impact of excavation work on downstream of SEMP4 is anticipated to be minimized as proper mitigation measure was implemented. In addition, most of the construction activities are restricted in the developed area with low ecological significance. As mitigation measures recommended in the EM&A Manual were properly implemented during the current survey, and hence the residual environmental impacts would be minimized.

9. Forecast of works programme and monitoring requirements

The tentative construction activities undertaken by the contractor at Wai Ha Village and Tung Tsz Road in the coming month are as follows:

4. Backfilling of trench for Box Culvert Bay (1-7) near Tung Tsz Road.
5. Backfilling of trench for Box Culvert Bay (12-15) near Tung Tsz Road
6. Backfilling of trench for Box Culvert Bay (28-34) near Tung Tsz Road

The monitoring programme described in EM&A will strictly follow to verify compliance of environmental requirements and the proper implementation of all necessary mitigation measures.

10. Comments and summary

The bi-monthly ecological impact monitoring under Contracts 2 was conducted in May 2014 and relevant flora and fauna data were collected according to project specification and EM & A Manual. As indicated by the low abundance and diversity of

species within the work areas, habitats within the work boundary under Contracts 2 offer few ecological opportunities for colonization of fauna and flora. Given that the construction activities are restricted in the developed area with proper mitigation measures being implemented, disturbances associated with the current construction activities are largely affecting area with low ecological significance. On the other hand, the natural habitats in the 100 m buffer area are retained at acceptable condition, and hence the 100 m buffer area has not been significantly affected by the construction works.

11. References

Lo PYF & Hui WL (2005). *Hong Kong Butterflies* (2nd Edition). Friends of Country Parks. Hong Kong.

Wilson KDP (2003). *Field Guide to the Dragonflies of Hong Kong*. Agriculture, Fisheries and Conservation Department. Hong Kong.

Viney C, Philips K, Lam CY (2005). *The Birds of Hong Kong and South China* (8th Edition). Hong Kong Government Information Service. Hong Kong.

Hong Kong Herbarium (2004). *Check List of Hong Kong Plants*. Agriculture, Fisheries and Conservation Department. Hong Kong.

AFCD, Hong Kong Biodiversity Website:

<http://www.afcd.gov.hk/english/conservation/hkbiodiversity/database/search.asp>

Lee VLF, La, SKS, Ng FKY, Chan TKT, Young MLC (2004). *Field Guide to the freshwater fish of Hong Kong*. Agriculture, Fisheries and Conservation Department. Hong Kong.

Shek CT (2006) *A Field Guide to the Terrestrial Mammals*. Agriculture, Fisheries and Conservation Department. Hong Kong.

Fellowes, J.R., Lau, M.W.N., Dudgeon, D., Reels, G., Ades, G.W.J., Carey, G.J., Chan, B.P.L., Kendrick, R.C., Lee, K.S., Leven, M.R., Wilson, K.D.P. & Yu, Y.T. (2002). Wild animals to watch: Terrestrial and freshwater fauna of conservation concern in Hong Kong. *Memoirs of the Hong Kong Natural History Society* 25: 123-159.

Karsen SJ, Lau MWN, Bogadek A (1986) *Hong Kong Amphibians and Reptiles*. The Urban Council Hong Kong. Hong Kong.

Figure

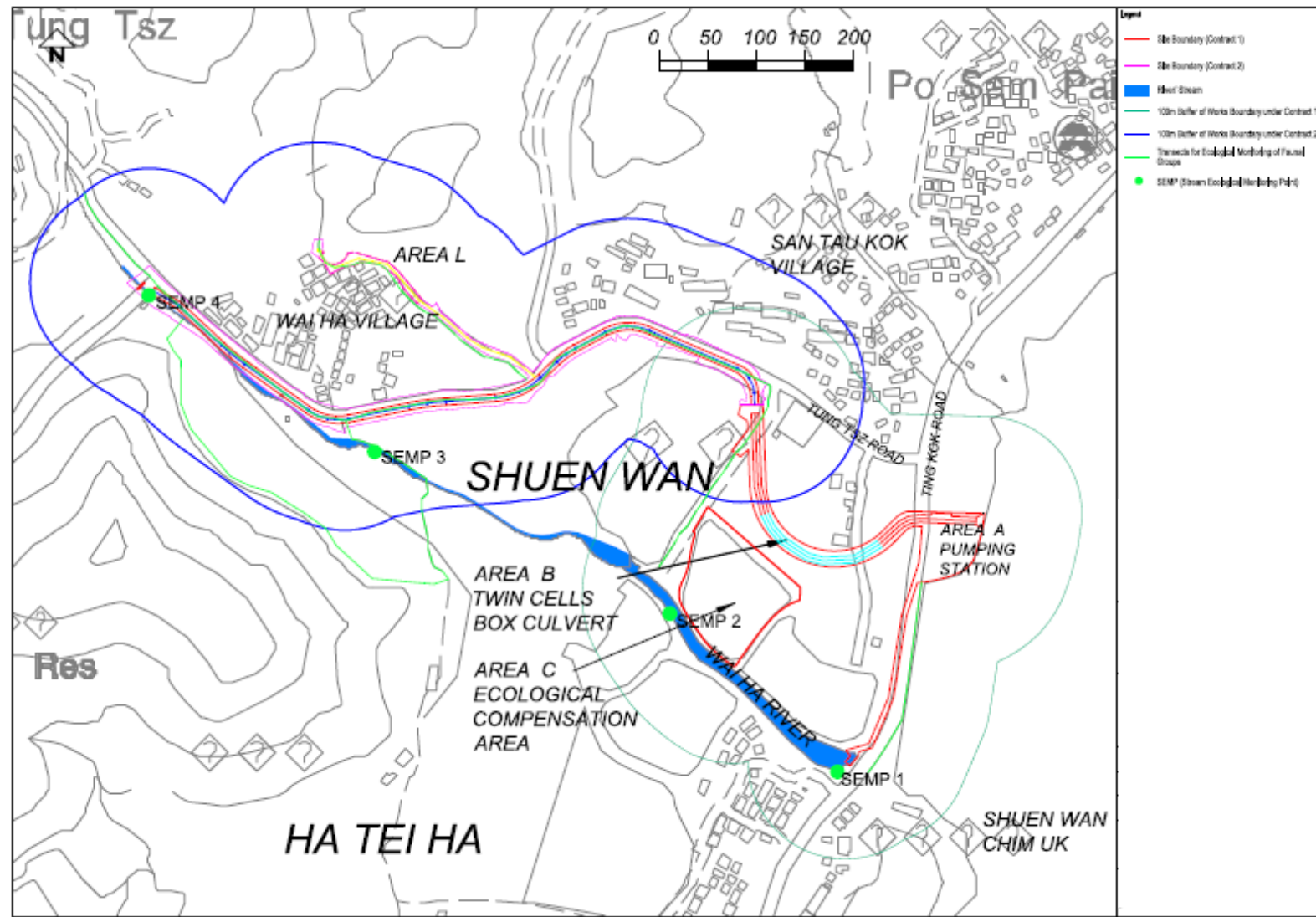


Figure: 1

Title: Map showing the ecological monitoring transect and the boundary of assessment area.

Project: Agreement No. DP/01/2010 Drainage Improvement Works in Shatin and Tai Po: Ecological Monitoring in area under Contract 2 (May 2014, Report 20b)



Drawn by: IT

Checked by: ML

Rev.: 1.0

Date: June 2014



Figure: 2

Title: SEMP 3, the third sampling point of Wai Ha River under Contract 2.

Project: Agreement No. DP/01/2010 Drainage Improvement Works in Shatin and Tai Po: Ecological Monitoring in area under Contract 2 (May 2014, Report 20b)



Drawn by: IT

Checked ML

Rev.: 1.0

Date: June 2014



Figure: 3

Title: SEMP 4, the second sampling point along Wai Ha River under Contract 2.

Project: Agreement No. DP/01/2010 Drainage Improvement Works in Shatin and Tai Po: Ecological Monitoring in area under Contract 2 (May 2014, Report 20b)



Drawn by: IT

Checked ML

Rev.: 1.0

Date: June 2014

Table

Table 1. List of riparian vegetation and coverage (%) recorded from two stream sampling points under Contract 2 (i.e. SEMP 3 & 4).

Species	Family	Growth form	Sampling point	SEMP 3		SEMP 4	
			Status in Hong Kong	Height (cm)	%	Height (cm)	%
<i>Bidens alba</i>	ASTERACEAE	Herb	E			0.9	30
<i>Commelina communis</i>	COMMELINACEAE	Herb	N	0.2	10		
<i>Leucaena leucocephala</i>	MIMOSACEAE	Small Tree	E			4	20
<i>Microstegium ciliatum</i>	POACEAE	Perennial Procumbent Herb	N	1.2	10		
<i>Pistia stratiotes</i>	ARACEAE	Floating Aquatic Herb	N	0.1	10		
<i>Polygonum chinensis</i>	POLYGONACEAE	Herb	N	0.8	5		
<i>Polygonum lapathifolium</i>	POLYGONACEAE	Herb	N	0.9	10		
<i>Rhaphiolepis salicifolia</i>	ROSACEAE	Shrub or Small Tree	N	1.2	10		
<i>Spirodela polyrrhiza</i>	LEMNACEAE	Floating Small Herb	N			n/a	5
<i>Wedelia chinensis</i>	ASTERACEAE	Perennial Herb	N	n/a	10		
Bare	n/a	n/a	n/a	n/a	35	n/a	45

*Key:

E = Exotic

N = Native

n/a = not available

Table 2. List of vegetation recorded from works area under Contracts 2 and 100 m buffer area in the impact monitoring survey conducted in Mar 2014. Vegetation species presents in the identified location was indicated by “V”.

Habitat	Species name	Family	Growth form	*Status in Hong Kong	Work Area of Contract 2	100 m buffer area under Contract 2
Stream	<i>Chrysalidocarpus lutescens</i>	ARECACEAE	Shrub Palm	E	V	V
	<i>Melia azedarach</i>	MELIACEAE	Tree	E	V	V
	<i>Murraya paniculata</i>	RUTACEAE	Small Tree	E	V	V
	<i>Lantana camara</i>	VERBENACEAE	Shrub	E	V	V
	<i>Ficus hispida</i>	MORACEAE	Tree	N	V	V
	<i>Ficus virens</i>	MORACEAE	Tree	N	V	V
	<i>Chrysopogon aciculatus</i>	POACEAE	Perennial Herb	N	V	V
	<i>Microstegium ciliatum</i>	POACEAE	Perennial Procumbent Herb	N	V	V
	<i>Mucuna birdwoodiana</i>	FABACEAE (PAPILIONACEAE)	Climber: Vine	N	V	V
	<i>Pistia stratiotes</i>	ARACEAE	Floating Aquatic Herb	N	V	V
	<i>Cyperus flabelliformis</i>	CYPERACEAE	Herb	E	V	V
	<i>Acanthopanax gracilistylus</i>	ARALIACEAE	Shrub	E	V	V
	<i>Ficus triangularis</i>	MORACEAE	Tree	E	V	V
<i>Spirodela polyrrhiza</i>	LEMNACEAE	Floating Small	N	V	V	

Habitat	Species name	Family	Growth form	*Status in Hong Kong	Work Area of Contract 2	100 m buffer area under Contract 2
			Herb			
	<i>Glochidion zeylanicum</i>	EUPHORBIACEAE	Shrub or Small Tree	N	V	V
	<i>Sterculia lanceolata</i>	STERCULIACEAE	Semi-deciduous Tree	N	V	V
	<i>Albizia lebbek</i>	MIMOSACEAE	Tree	E		V
	<i>Arundinella nepalensis</i>	POACEAE	Perennial Herb	N		V
	<i>Bidens alba</i>	ASTERACEAE	Herb	E		V
	<i>Clerodendrum inerme</i>	VERBENACEAE	Shrub	N		V
	<i>Coculus orbiculatus</i>	MENISPERMACEAE	Climber: Vine	N		V
	<i>Hibiscus tiliaceus</i>	MALVACEAE	Tree or Shrub	N		V
	<i>Leucaena leucocephala</i>	MIMOSACEAE	Small Tree	E		V
	<i>Manilkara zapota</i>	SAPOTACEAE	Tree	E		V
	<i>Sapium discolor</i>	EUPHORBIACEAE	Tree	N		V
Developed area	<i>Pericampylus glaucus</i>	MENISPERMACEAE	Woody Vine	N	V	V
	<i>Ficus variegata var. chlorocarpa</i>	MORACEAE	Tree or Shrub	N	V	V
	<i>Citrus reticulata Blanco</i>	RUTACEAE	Small Tree	E	V	V
	<i>Salvia japonica</i>	LAMIACEAE (LABIATAE)	Herb	N	V	V

Habitat	Species name	Family	Growth form	*Status in Hong Kong	Work Area of Contract 2	100 m buffer area under Contract 2
	<i>Morus alba</i>	MORACEAE	Tree or Shrub	N	V	V
	<i>Emilia sonchifolia</i>	ASTERACEAE	Herb	N	V	V
	<i>Clausena lansium</i>	RUTACEAE	Small Tree	E	V	V
	<i>Pyrostegia venusta</i>	BIGNONIACEAE	Climber: Vine	E	V	V
	<i>Psidium guajava</i>	MYRTACEAE	Tree	E	V	V
	<i>Catharanthus roseus</i>	APOCYNACEAE	Subshrub	N	V	V
	<i>Archontophoenix alexandrae</i>	ARECACEAE	Tree Palm	E	V	V
	<i>Desmodium heterocarpon</i>	FABACEAE (PAPILIONACEAE)	Shrub	N	V	V
	<i>Rhinacanthus nasutus</i>	ACANTHACEAE	Herb	E	V	V
	<i>Acacia confusa</i>	MIMOSACEAE	Tree	E		V
	<i>Artocarpus macrocarpon</i>	MORACEAE	Tree	E		V
	<i>Averrhoa carambola</i>	OXALIDACEAE	Small Tree	E		V
	<i>Bauhinia blakeana</i>	CAESALPINIACEAE	Tree or Shrub	N		V
	<i>Bauhinia variegata</i>	CAESALPINIACEAE	Tree	E		V
	<i>Bridelia tomentosa</i>	EUPHORBIACEAE	Shrub or Small Tree	N		V
	<i>Calliandra haematocephala</i>	MIMOSACEAE	Shrub	E		V
	<i>Caryota ochlandra</i>	ARECACEAE	Tree palm	E		V
	<i>Cassia spectabilis</i>	CAESALPINIACEAE	Small Tree	E		V

Habitat	Species name	Family	Growth form	*Status in Hong Kong	Work Area of Contract 2	100 m buffer area under Contract 2
	<i>Casuarina equisetifolia</i>	CASUARINACEAE	Tree	E		V
	<i>Citrus grandis</i>	CASUARINACEAE	Tree	E		V
	<i>Cordyline fruticosa</i>	AGAVACEAE	Shrub	E		V
	<i>Cynodon dactylon</i>	POACEAE	Perennial Herb	N		V
	<i>Dracaena draco</i>	AGAVACEAE	Tree	E		V
	<i>Elaeocarpus haminanensis</i>	ELAEOCARPACEAE	Small Tree	E		V
	<i>Eleusine indica</i>	POACEAE	Herb	N		V
	<i>Eriobotrya japonica</i>	ROSACEAE	Small Tree	E		V
	<i>Ficus benjamina</i>	MORACEAE	Tree	E		V
	<i>Ficus elastica</i>	MORACEAE	Tree	E		V
	<i>Ficus simplicissima</i>	MORACEAE	Shrub	N		V
	<i>Hibiscus rosa-sinensis</i>	MALVACEAE	Shrub	E		V
	<i>Lantana camara</i>	VERBENACEAE	Shrub	E		V
	<i>Litchi chinensis</i>	SAPINDACEAE	Tree	E		V
	<i>Lumnitzera racemosa</i>	COMBRETACEAE	Shrub or Small Tree	N		V
	<i>Lygodium japonicum</i>	LYGODIACEAE	Climbing Herb	N		V
	<i>Melaleuca quinquenervia</i>	MYRTACEAE	Tree	E		V
	<i>Oxalis corniculata</i>	OXALIDACEAE	Perennial Herb	N		V
	<i>Phoenix roebelenii</i>	ARECACEAE	Small Tree Palm	E		V
	<i>Polygonum</i>	POLYGONACEAE	Herb	N		V

Habitat	Species name	Family	Growth form	*Status in Hong Kong	Work Area of Contract 2	100 m buffer area under Contract 2
	<i>hydropiper</i>					
	<i>Psychotria serpens</i>	RUBIACEAE	Climber: Vine	N		
	<i>Pterocypsela indica</i>	ASTERACEAE	Herb	N		V
	<i>Rhapis excelsa</i>	ARECACEAE	Shrub Palm	N		V
	<i>Sansevieria trifasciata</i>	AGAVACEAE	Perennial Herb	E		V
	<i>Schefflera actinophylla</i>	ARALIACEAE	Climbing Shrub	E		V
	<i>Schefflera heptaphylla</i>	ARALIACEAE	Tree	N		V
	<i>Sesbania cannabina</i>	FABACEAE	Herb	E		V
	<i>Terminalia catappa</i>	COMBRETACEAE	Large Tree	E		V
	<i>Thuja orientalis</i>	CUPRESSACEAE	Tree	E		V
	<i>Tradescantia spathacea</i>	COMMELINACEAE	Herb	E		V
	<i>Youngia japonica</i>	ASTERACEAE	Herb	N		V
	<i>Phragmites karka</i>	POACEAE	Perennial Herb	N	V	
	<i>Coix lacryma-jobi</i>	POACEAE	Herb	N	V	
	<i>Apluda mutica</i>	POACEAE	Perennial Herb	N	V	
	<i>Glochidion puberum</i>	EUPHORBIACEAE	Shrub	N	V	
	<i>Acanthus ilicifolius</i>	ACANTHACEAE	Shrub	N	V	V
	<i>Acrostichum aureum</i>	ACROSTICHACEAE	Herb	N	V	V
	<i>Aegiceras corniculatum</i>	MYRSINACEAE	Shrub	N	V	V

Habitat	Species name	Family	Growth form	*Status in Hong Kong	Work Area of Contract 2	100 m buffer area under Contract 2
	<i>Alocasia odora</i>	ARACEAE	Perennial Herb	N	V	V
	<i>Avicennia marina</i>	VERBENACEAE	Shrub	N	V	V
	<i>Digitaria ciliaris</i>	POACEAE	Herb	N	V	V
	<i>Panicum repens L.</i>	POACEAE	Perennial Herb	N	V	V
	<i>Pennisetum alopecuroides</i>	POACEAE	Perennial Herb	N	V	V
	<i>Phragmites australis</i>	POACEAE	Perennial Herb	N	V	V
	<i>Plantago major</i>	PLANTAGINACEAE	Perennial herb	N	V	V
	<i>Solanum nigrum</i>	SOLANACEAE	Herb	N	V	V
Plantation	<i>Bischofia javanica</i>	EUPHORBIACEAE	Tree	N	V	V
	<i>Scolopia chinensis</i>	FLACOURTIACEAE	Tree or Large Shrub	N	V	V
	<i>Piper hancei</i>	PIPERACEAE	Climber: Vine	N	V	V
	<i>Dimocarpus longan</i>	SAPINDACEAE	Tree	E	V	V
	<i>Paederia scandens</i>	RUBIACEAE	Climber: Vine	N	V	V
	<i>Cleistocalyx operculatus</i>	MYRTACEAE	Tree	N	V	V
	<i>Antidesma bunius</i>	EUPHORBIACEAE	Tree	N	V	V
	<i>Litsea monopetala</i>	LAURACEAE	Small Tree	N	V	V
	<i>Microcos paniculata</i>	TILIACEAE	Shrub or Small Tree	N	V	V
	<i>Maesa perlarius</i>	MYRSINACEAE	Shrub	N	V	V
	<i>Boehmeria nivea (L.) Gaudich.</i>	URTICACEAE	Subshrub or shrub	E	V	V

Habitat	Species name	Family	Growth form	*Status in Hong Kong	Work Area of Contract 2	100 m buffer area under Contract 2
	<i>Mallotus apelta</i>	EUPHORBIACEAE	Shrub or Small Tree	N	V	V
	<i>Sapindus saponaria</i>	SAPINDACEAE	Tree	N	V	V
	<i>Aporosa dioica</i>	EUPHORBIACEAE	Tree	N	V	V
	<i>Wedelia chinensis</i>	ASTERACEAE	Perennial Herb	N	V	V
	<i>Carica papaya</i>	CARICACEAE	Tree	E	V	V
	<i>Rubus reflexus</i>	ROSACEAE	Climbing Shrub	N	V	V
	<i>Brassica rapa</i>	BRASSICACEAE (CRUCIFERAE)	Biennial Herb	E	V	V
	<i>Mucuna championii</i> <i>Benth.</i>	FABACEAE	Climbing Vine	N		V
	<i>Pinus massoniana</i>	PINACEAE	Tree	N	V	V
Cultivated land	<i>Coriandrum sativum</i>	APIACEAE (UMBELLIFERAE)	Herb	E	V	V
	<i>Allium fistulosum</i>	LILIACEAE	Herb	E	V	V
	<i>Lactuca sativa</i>	ASTERACEAE	Herb	E	V	V
	<i>Musa x paradisiaca</i> L.	MUSACEAE	Perennial Herb	E	V	V
	<i>Lycopersicon esculentum</i>	SOLANACEAE	Herb	E	V	V
	<i>Chrysanthemum coronarium</i>	ASTERACEAE	Herb	E	V	V
	<i>Myosoton aquaticum</i>	CARYOPHYLLACEAE	Herb	N	V	V
	<i>Drymaria diandra</i>	CARYOPHYLLACEAE	Herb	N	V	V
	<i>Eupatorium</i>	ASTERACEAE	Perennial Herb	E	V	V

Habitat	Species name	Family	Growth form	*Status in Hong Kong	Work Area of Contract 2	100 m buffer area under Contract 2
	<i>odoratum</i>					
	<i>Conyza canadensis</i>	ASTERACEAE	Herb	E	V	V
	<i>Polygonum chinensis</i>	POLYGONACEAE	Herb	N	V	V
	<i>Pueraria lobata</i>	FABACEAE	Climber: Vine	N	V	V
	<i>Panicum maximum</i>	POACEAE	Perennial Herb	E	V	V
	<i>Pteridium aquilinum</i>	PTERIDIACEAE	Herb	N	V	V
	<i>Polygonum lapathifolium</i>	POLYGONACEAE	Herb	N	V	V
	<i>Colocasia esculenta</i>	ARACEAE	Herb	N	V	V
	<i>Cuscuta chinensis</i>	CUSCUTACEAE	Parasitic Herb	N	V	V
	<i>Panicum trypheron</i>	POACEAE	Perennial Herb	E	V	V
Secondary woodland	<i>Mallotus paniculatus</i>	EUPHORBIACEAE	Tree or Shrub	N	V	V
	<i>Litsea glutinosa</i>	LAURACEAE	Tree	N	V	V
	<i>Trifolium repens</i>	FABACEAE (PAPILIONACEAE)	Herb	E	V	V
	<i>Hedyotis hedyotideia</i>	RUBIACEAE	Scandent Shrub	N	V	V
	<i>Solanum torvum</i>	SOLANACEAE	Shrub	E	V	V
	<i>Uvaria macrophylla</i>	ANNONACEAE	Climbing Shrub	N	V	V
	<i>Psychotria asiatica</i>	RUBIACEAE	Tree or Shrub	N	V	V
	<i>Glochidion eriocarpum</i>	EUPHORBIACEAE	Shrub	N	V	V
	<i>Ardisia quinquegona</i>	MYRSINACEAE	Shrub	N	V	V
	<i>Pteris semipinnata</i>	PTERIDACEAE	Herb	N	V	V
	<i>Melastoma</i>	MELASTOMACEAE	Shrub	N	V	V

Habitat	Species name	Family	Growth form	*Status in Hong Kong	Work Area of Contract 2	100 m buffer area under Contract 2
	<i>sanguineum</i>					
	<i>Lasianthus chinensis</i>	RUBIACEAE	Shrub	N	V	V
	<i>Cinnamomum camphora</i>	LAURACEAE	Large Tree	N	V	V
	<i>Rhus hypoleuca</i>	ANACARDIACEAE	Shrub or Small Tree	N	V	V
	<i>Syzygium jambos</i> (L.) Alston	MYRTACEAE	Tree	E	V	V
	<i>Canthium dicoccum</i>	RUBIACEAE	Tree or Shrub	N	V	V
	<i>Stephania longa</i>	MENISPERMACEAE	Climber: Vine	N	V	V
	<i>Aquilaria sinensis</i>	THYMELAEACEAE	Tree	N (Cap. 586)		V
	<i>Bridelia insulana</i>	EUPHORBIACEAE	Shrub	N	V	V
	<i>Disporum cantoniense</i>	LILIACEAE	Herb	E	V	V
	<i>Litsea cubeba</i>	LAURACEAE	Shrub to Small Tree	N	V	V
	<i>Cibotium barometz</i>	DICKSONIACEAE	Large Herb	N (Cap. 586)		V
	<i>Sapium discolor</i>	EUPHORBIACEAE	Tree	N	V	V
	<i>Melastoma candidum</i>	MELASTOMATACEAE	Shrub	N	V	V
	<i>Dicranopteris pedata</i>	GLEICHENIACEAE	Herb	N	V	V
	<i>Cratoxylum cochinchinense</i>	CLUSIACEAE	Tree or Shrub	N	V	V
	<i>Desmos chinensis</i>	ANNONACEAE	Shrub	N	V	V

Habitat	Species name	Family	Growth form	*Status in Hong Kong	Work Area of Contract 2	100 m buffer area under Contract 2
	<i>Acronychia pedunculata</i>	RUTACEAE	Tree	N	V	V
	<i>Selaginella uncinata</i>	SELAGINELLACEAE	Herb	N	V	V
	<i>Rhus succedanea</i>	ANACARDIACEAE	Shrub or Small Tree	N	V	V
	<i>Millettia reticulata</i>	FABACEAE (PAPILIONACEAE)	Climber: Vine	N	V	V
	<i>Embelia ribes</i>	MYRSINACEAE	Climber: Vine	N	V	V
	<i>Pavetta hongkongensis</i>	RUBIACEAE	Tree or Shrub	N (Cap. 96)		V
	<i>Mangifera indica</i>	ANACARDIACEAE	Tree	E	V	V
	<i>Cinnamomum burmannii</i>	LAURACEAE	Tree or Large Shrub	N	V	V
	<i>Ficus microcarpa</i>	MORACEAE	Tree	N	V	V
	<i>Byttneria aspera</i>	STERCULIACEAE	Woody Vine	N	V	V
	<i>Equisetum debile</i>	EQUISETACEAE	Herb	N	V	V
	<i>Bambusa sp.</i>	POACEAE	Clumped Tree Bamboo	/	V	V
	<i>Rourea microphylla</i>	CONNARACEAE	Climbing Shrub	N	V	V
	<i>Pennisetum alopecuroides</i>	POACEAE	Perennial Herb	N	V	V
	<i>Ipomea cairica</i>	CONVOLVULACEAE	Climber: Twining Herb	E	V	V
	<i>Mikania micrantha</i>	ASTERACEAE	Climbing Herb	E	V	V

Habitat	Species name	Family	Growth form	*Status in Hong Kong	Work Area of Contract 2	100 m buffer area under Contract 2
Wooded area	<i>Celtis sinensis</i>	ULMACEAE	Tree	N		V
	<i>Ligustrum sinensis</i>	OLEACEAE	Tree or Shrub	N		V
	<i>Macaranga tanarius</i>	EUPHORBIACEAE	Tree	N		V
	<i>Pandanus tectorius</i>	PANDANACEAE	Shrub or Small Tree	N		V
	<i>Excoecaria agallocha</i>	EUPHORBIACEAE	Tree	N		V
	<i>Kandelia obovata</i>	RHIZOPHORACEAE	Shrub or Small Tree	N		V
	<i>Thespesia populnea</i>	MALVACEAE	Tree or Shrub	N		V
	<i>Zoysia sinica</i>	POACEAE	Perennial Herb	N		V
	Marsh	<i>Acanthus ilicifolius</i>	ACANTHACEAE	Shrub	N	
<i>Acrostichum aureum</i>		ACROSTICHACEAE	Herb	N		V
<i>Aegiceras corniculatum</i>		MYRSINACEAE	Shrub	N		V
<i>Alocasia odora</i>		ARACEAE	Perennial Herb	N		V
<i>Avicennia marina</i>		VERBENACEAE	Shrub	N		V
<i>Digitaria ciliaris</i>		POACEAE	Herb	N		V
<i>Ficus hispida</i>		MORACEAE	Tree	N		V
<i>Hibiscus tiliaceus</i>		MALVACEAE	Tree or Shrub	N		V
<i>Ipomea cairica</i>		CONVOLVULACEAE	Climber: Twining Herb	E		V
<i>Kandelia obovata</i>		RHIZOPHORACEAE	Shrub or Small Tree	N		V
	<i>Macaranga tanarius</i>	EUPHORBIACEAE	Tree	N		V

Habitat	Species name	Family	Growth form	*Status in Hong Kong	Work Area of Contract 2	100 m buffer area under Contract 2
	<i>Mikania micrantha</i>	ASTERACEAE	Climbing Herb	E		V
	<i>Panicum repens L.</i>	POACEAE	Perennial Herb	N		V
	<i>Pennisetum alopecuroides</i>	POACEAE	Perennial Herb	N		V
	<i>Phragmites australis</i>	POACEAE	Perennial Herb	N		V
	<i>Plantago major</i>	PLANTAGINACEAE	Perennial herb	N		V
	<i>Polygonum lapathifolium</i>	POLYGONACEAE	Herb	N		V
	<i>Pueraria lobata</i>	FABACEAE	Climber: Vine	N		V
	<i>Schefflera heptaphylla</i>	ARALIACEAE	Tree	N		V
	<i>Solanum nigrum</i>	SOLANACEAE	Herb	N		V
	<i>Solanum torvum</i>	SOLANACEAE	Shrub	E		V

***Key:**

E = Exotic

N = Native

Table 3. List of avifauna species and maximum counts recorded from the impact monitoring survey in Mar 2014 at work area under Contracts 2 and 100 m buffer area.

Species	Common name	Habitat	Conservation status in Hong Kong	Work area: Contract 2	100m buffer area
<i>Garrulax perspicillatus</i>	Masked Laughing thrush				3
<i>Orthotomus sutorius</i>	Common Tailorbird				1
<i>Pycnonotus jocosus</i>	Red-whiskered Bulbul				6
<i>Phoenicurus aureus</i>	Daurian redstart				1
<i>Pycnonotus sinensis</i>	Chinese Bulbul				5
<i>Parus major(commixtus)</i>	Great Tit				1
<i>Stachyris ruficeps</i>	Rufous-capped Babbler		LC		1
<i>Streptopelia chinensis</i>	Spotted Dove			2	3
<i>Prinia flaviventris</i>	Yellow-bellied Prinia				1
<i>Eudynamys scolopacea</i>	Common Koel				1
<i>Egretta garzetta</i>	Little Egret				1
<i>Copsychus saularis</i>	Oriental Magpie Robin				1

Species	Common name	Habitat	Conservation status in Hong Kong	Work area: Contract 2	100m buffer area
<i>Motacilla alba</i>	White Wagtail				1
<i>Amaurornis phoenicurus</i>	White-breasted Water hen				1
<i>Hirundo rustica</i>	Barn Swallow				2
<i>Sturnus nigricollis</i>	Black-collared Starling				2
<i>Passer montanus</i>	Eurasian Tree Sparrow				2
<i>Urocissa erythrorhyncha</i>	Blue Magpie				2
Total number of species:				1	18

***Key :**

W = Wetland dependent species ; RC = Regional Concern ; LC = Local Concern

Table 4. Relative abundance of aquatic species recorded in Wai Ha River within the 100 m buffer of works boundary under Contracts 2 in the impact monitoring survey during Mar 2014.

Species	Common name	¹ Life-cycle characteristics	² Origin	SEMP 3	SEMP 4
<i>Carassius auratus</i>	Goldfish	F	I	++	+
<i>Cirrhinus molitorella</i>	Mud carp	F	I	++	+
<i>Cyprinus carpio</i>	Common Carp	F	I	+	+
<i>Gambusia affinis</i>	Mosquito Fish	F	I	++	+
<i>Oreochromis niloticus</i>	Nile Tilapia	F	I	+	
<i>Parazacco spilurus</i>	Predaceous Chub	F	N	+	
<i>Poecilia reticulata</i>	Guppy	F	I	+	+
<i>Puntius semifasciolatus</i>	Chinese Barb	F	N	+	
<i>Rhinogobius duospilus</i>	Goby	F	N	+	+
<i>Xiphophorus hellerii</i>	Swordtail	F	I	+	+
<i>Uca arcuata</i>	Fiddler Crab	M	N	+	
<i>Pomacea lineata</i>	Apple snail	F	I	+	
<i>Gerris sp.</i>	Water Strider	F	/	+	
Total number of species:	13			13	7

Key:

Relative abundance:

+ : Species exists in the survey area

++ : Species common in the survey area

+++ : Species abundant in the survey area

¹Life-cycle characteristics:

M = Marine vagrant

F = Freshwater species

²Origin:

N = Native

I = Introduced; / = not available