

# Civil Engineering and Development Department

EP-344/2009 – New Sewage Pumping Stations Serving KTD and  
EP-337/2009 – New Distributor Roads Serving the Planned KTD


**Contract No. KL/2012/03**  
**Kai Tak Development –Stage 4 Infrastructure at**  
**Former North Apron Area**

Monthly EM&A Report

July 2015

(Version 1.0)

Approved By



(Environmental Team Leader)

REMARKS:

The information supplied and contained within this report is, to the best of our knowledge, correct at the time of printing.

CINOTECH accepts no responsibility for changes made to this report by third parties

## **CINOTECH CONSULTANTS LTD**

Room 1710, Technology Park,  
18 On Lai Street,  
Shatin, NT, Hong Kong  
Tel: (852) 2151 2083 Fax: (852) 3107 1388  
Email: [info@cinotech.com.hk](mailto:info@cinotech.com.hk)

## TABLE OF CONTENTS

<b>EXECUTIVE SUMMARY.....</b>	<b>1</b>
Introduction.....	1
Environmental Monitoring Works .....	1
Environmental Licenses and Permits .....	2
Key Information in the Reporting Month.....	2
Future Key Issues.....	3
<b>1. INTRODUCTION.....</b>	<b>4</b>
Background.....	4
Project Organizations .....	4
Construction Activities undertaken during the Reporting Month.....	5
Summary of EM&A Requirements.....	6
Status of Compliance with Environmental Permits Conditions .....	8
<b>2. AIR QUALITY.....</b>	<b>9</b>
Monitoring Requirements.....	9
Monitoring Locations .....	9
Monitoring Equipment .....	9
Monitoring Parameters, Frequency and Duration.....	10
Monitoring Methodology and Quality Assurance and Quality Control (QA/QC) Procedure.....	10
Results, Observations and Action/Limit Level Exceedance.....	12
<b>3. NOISE.....</b>	<b>14</b>
Monitoring Requirements.....	14
Monitoring Locations .....	14
Monitoring Equipment .....	14
Monitoring Parameters, Frequency and Duration.....	14
Monitoring Methodology and QA/QC Procedures .....	15
Maintenance and Calibration .....	15
Results, Observations and Action/Limit Level Exceedance.....	16
<b>4. COMPARISON OF EM&amp;A RESULTS WITH EIA PREDICTIONS.....</b>	<b>17</b>
<b>5. LANDSCAPE AND VISUAL .....</b>	<b>19</b>
Monitoring Requirements.....	19
Results and Observations.....	19
<b>6. ENVIRONMENTAL AUDIT .....</b>	<b>20</b>
Site Audits .....	20
Status of Environmental Licensing and Permitting .....	20
Status of Waste Management.....	21
Implementation Status of Environmental Mitigation Measures .....	21
Summary of Mitigation Measures Implemented .....	23
Implementation Status of Event Action Plans .....	23
Summary of Complaint, Warning, Notification of any Summons and Successful Prosecution .....	23
<b>7. FUTURE KEY ISSUES .....</b>	<b>24</b>
Key Issues for the Coming Month .....	24
Monitoring Schedule for the Next Month .....	25
<b>8. CONCLUSIONS AND RECOMMENDATIONS.....</b>	<b>26</b>
Conclusions.....	26
Recommendations .....	26
Effectiveness of Environmental Management .....	27

## LIST OF TABLES

Table I	Breaches of Action and Limit Levels for the Project in the Reporting Month
Table II	Summary Table for Key Information in the Reporting Month
Table 1.1	Key Project Contacts
Table 1.2	Construction Programme Showing the Inter-Relationship with Environmental Protection/Mitigation Measures
Table 1.3	Air Quality and Noise Monitoring Stations for this Project
Table 1.4	Summary Table for Required Submission under EP No. EP-337/2009
Table 1.5	Summary Table for Required Submission under EP No. EP-344/2009
Table 2.1	Locations for Air Quality Monitoring
Table 2.2	Air Quality Monitoring Equipment
Table 2.3	Impact Dust Monitoring Parameters, Frequency and Duration
Table 2.4	Major dust source identified at the designated air quality monitoring stations
Table 3.1	Noise Monitoring Stations
Table 3.2	Noise Monitoring Equipment
Table 3.3	Noise Monitoring Parameters, Frequency and Duration
Table 3.4	Major noise source identified at the designated noise monitoring stations
Table 3.5	Baseline Noise Level and Noise Limit Level for Monitoring Stations
Table 4.1	Comparison of 1-hr TSP data with EIA predictions
Table 4.2	Comparison of 24-hr TSP data with EIA predictions
Table 4.3	Comparison of Noise Monitoring Data with EIA predictions
Table 6.1	Summary of Environmental Licensing and Permit Status
Table 6.2	Observations and Recommendations of Site Inspections for EP-337/2009
Table 6.3	Observations and Recommendations of Site Inspections for EP-344/2009
Table 7.1	Summary of the tentative program of major site activities, the impact prediction and control measures for August 2015 and September 2015
Table 8.1	Examples of Mitigation Measures for Environmental Recommendations

## **LIST OF FIGURES**

Figure 1	Layout Plan of the Project Site
Figure 2	Locations of Air Quality Monitoring Stations
Figure 3	Locations of Construction Noise Monitoring Stations
Figure 4	Locations of Wind Anemometer
Figure 5	Management Structure

## **LIST OF APPENDICES**

A	Action and Limit Levels for Air Quality and Noise
B	Copies of Calibration Certificates
C	Weather Information
D	Environmental Monitoring Schedules
E	1-hour TSP Monitoring Results and Graphical Presentations
F	24-hour TSP Monitoring Results and Graphical Presentations
G	Noise Monitoring Results and Graphical Presentations
H	Summary of Exceedance
I	Site Audit Summary
J	Event Action Plans
K	Environmental Mitigation Implementation Schedule (EMIS)
L	Summaries of Environmental Complaint, Warning, Summon and Notification of Successful Prosecution
M	Summary of Waste Generation and Disposal Records
N	Construction Programme



## EXECUTIVE SUMMARY

### Introduction

1. This is the 20<sup>th</sup> Monthly Environmental Monitoring and Audit (EM&A) Report prepared by Cinotech Consultants Ltd. for “Contract No. KL/2012/03 - Kai Tak Development –Stage 4 Infrastructure at Former North Apron Area” (Hereafter referred to as “the Project”). This contract comprises the construction of Schedule 2 Designated Projects (DP) Road D2 & Sewage Pumping Station PS2 and PS NPS which forms a part of the works under two Environmental Permits (EP), EP-337/2009 and EP-344/2009. The title of the designated projects under Environmental Permit No.: EP-344/2009 is “New sewage pumping stations serving Kai Tak Development” and under Environmental Permit No.: EP-337/2009 is “New distributor roads serving the planned Kai Tak Development”. This report documents the findings of EM&A Works conducted from 1 to 31 July 2015.
2. The major site activities undertaken in the reporting month included:
  - Base slab, wall, roof construction of Box culvert B5;
  - Backfilling of box culvert B5
  - Excavation of trench for sewers;
  - Excavation for NPS for Portion 4 and Box culvert B6;
  - Strut and waling of NPS;
  - Installation of DN750 drainage pipe and sewer at L19;
  - Installation of precast box culvert B6;
  - Installation of DCS;
  - Fixing of reinforcement and concreting to walls and slab of pumping station for PS2;
  - Laying concrete pipes DN750 from FMH10\_345 to FHH10\_350;
  - Construction of jacking pits 10, 11, 3 & 4; and
  - Widening works of Sung Wong Toi Road.

### Environmental Monitoring Works

3. Environmental monitoring for the Project was performed in accordance with the EM&A Manual and the monitoring results were checked and reviewed. Site Inspections/Audits were conducted once per week. The implementation of the environmental mitigation measures, Event Action Plans and environmental complaint handling procedures were also checked.
4. Summary of the breaches of action and limit levels in the reporting month for the Project is tabulated in **Table I**.

**Table I Breaches of Action and Limit Levels for the Project in the Reporting Month**

Parameter	No. of Project-related Exceedance		Action Taken
	Action Level	Limit Level	
1-hr TSP	0	0	N/A
24-hr TSP	0	0	N/A
Noise	0	0	N/A

*1-hour & 24-hour TSP Monitoring*

5. 1-hour TSP monitoring at Station AM2 – Lee Kau Yan Memorial School and Station AM5(A) – Po Leung Kuk Ngan Po Ling College on 22 July 2015 was unsuccessful due to heavy rain. The monitoring works were rescheduled and carried out on 23 July 2015.
6. Other 1-hour TSP monitoring was conducted as scheduled in the reporting month. No Action/Limit Level exceedance was recorded.
7. All 24-hour TSP monitoring was conducted as scheduled in the reporting month. No Action/Limit Level exceedance was recorded.

*Construction Noise Monitoring*

8. Noise monitoring at Station M8 – Po Leung Kuk Ngan Po Ling College on 22 July 2015 was unsuccessful due to heavy rain. The monitoring works were rescheduled and carried out on 23 July 2015.
9. Noise monitoring at Station M8 – Po Leung Kuk Ngan Po Ling College on 28 July 2015 was considered invalid due to breaking works inside the school. The monitoring works were rescheduled and carried out on 30 July 2015.
10. Other construction noise monitoring was conducted as scheduled in the reporting month. No Action and Limit Level exceedance was recorded.

**Environmental Licenses and Permits**

11. Licenses/Permits granted to the Project include the Environmental Permit (EP) for the Project, Environmental Permits No. EP-344/2009 and EP-337/2009 were issued on 23 April 2009.
12. Registration of Chemical Waste Producer (Waste Producer Number: 5213-286-K2958-05).
13. Water Discharge License (WT00020971-2015).
14. Construction Noise Permit (PR-RE0030-14, PR-RE0005-15).

**Key Information in the Reporting Month**

15. Summary of complaint received, reporting changes and notifications of any summons and successful prosecutions in the reporting month is tabulated in **Table II**.

**Table II Summary Table for Key Information in the Reporting Month**

Event	Event Details		Action Taken	Status	Remark
	Number	Nature			
Complaint received	0	---	N/A	N/A	---
Reporting Changes	0	---	N/A	N/A	---
Notifications of any summons & prosecutions received	0	---	N/A	N/A	---

### **Future Key Issues**

16. The future key environmental issues in the coming month include:

- Dust generation from stockpiles of dusty materials, exposed site area, excavation works and rock breaking activities;
- Water spraying for dust generating activity and on haul road;
- Proper storage of construction materials on site;
- Storage of chemicals/fuel and chemical waste/waste oil on site;
- Accumulation of general and construction waste on site;
- Noise from operation of the equipment, especially for rock-breaking activities, piling works and machinery on-site; and
- Review and implementation of temporary drainage system for the surface runoff.

## 1. INTRODUCTION

### Background

- 1.1 The Kai Tak Development (KTD) is located in the south-eastern part of Kowloon Peninsula, comprising the apron and runway areas of the former Kai Tak Airport and existing waterfront areas at To Kwa Wan, Ma Tau Kok, Kowloon Bay, Kwun Tong and Cha Kwo Ling. It covers a land area of about 328 hectares. Stage 4 Infrastructure at Former North Apron Area is one of the construction stages of KTD. Schedule 2 DPs in this Project include new distributor roads serving the planned KTD and new sewage pumping stations serving the planned KTD. The general layout of the Project is shown in **Figure 1**.
- 1.2 Two Environmental Permits (EPs) No. EP-344/2009 and EP-337/2009 were also issued to the Permit Holder Civil Engineering and Development Department on 23 April 2009 for new sewage pumping stations serving the planned KTD and new distributor roads serving the planned KTD respectively.
- 1.3 A study of environmental impact assessment (EIA) was undertaken to identify the key issues of air quality, noise, water quality, waste, land contamination, cultural heritage and landscape and visual impact, and recommend possible mitigation measures associated with the works. The EIA Report (Register No. AEIAR-130/2009) was approved by the Environmental Protection Department (EPD) on 4 April 2009.
- 1.4 Cinotech Consultants Limited (Cinotech) is commissioned by Kwan On Construction Co., Ltd. (the Contractor) to undertake the role of the Environmental Team (ET) for the Contract No. KL/2012/03 - Stage 4 Infrastructure at Former North Apron Area. The construction work under KL/2012/03 comprises the construction of Road D2 & Sewage Pumping Station PS2 and PS NPS which forms a part of the works under two EPs (EP-337/2009 and EP-344/2009).
- 1.5 The construction commencement of this Contract was on 1<sup>st</sup> December 2013 for Road D2, Sewage Pumping Station PS2 and PS NPS. This is the 20<sup>th</sup> Monthly EM&A report summarizing the EM&A works for the Project from 1 to 31 July 2015.

### Project Organizations

- 1.6 Different parties with different levels of involvement in the project organization include:
  - Project Proponent – Civil Engineering and Development Department (CEDD).
  - The Engineer and the Engineer's Representative (ER) – AECOM.
  - Environmental Team (ET) – Cinotech Consultants Limited (CCL).
  - Independent Environmental Checker (IEC) – Hyder Consulting Limited. (Hyder).
  - Contractor –Kwan On Construction Co., Ltd. (Kwan On).

1.7 The key contacts of the Project are shown in **Table 1.1** and **Figure 5**.

**Table 1.1 Key Project Contacts**

Party	Role	Contact Person	Position	Phone No.	Fax No.
CEDD	Project Proponent	Mr. K Y SHIN	Engineer	2301 1461	2301 1277
AECOM	Engineer's Representative	Mr. Vincent Lee	SRE	2798 0771	3013 8864
		Mr. Mickey Lee	RE		
Cinotech	Environmental Team	Dr. Priscilla Choy	Environmental Team Leader	2151 2089	3107 1388
		Ms. Ivy Tam	Project Coordinator and Audit Team Leader	2151 2090	
Hyder	Independent Environmental Checker	Mr. Wong Fu Nam	Independent Environmental Checker	2911 2744	2805 5028
Kwan On	Contractor	Mr. Terry Yu	Site Agent	3689 7752	3689 7726
				6146 6761	(Hotline telephone number)

#### **Construction Activities undertaken during the Reporting Month**

1.8 The site activities undertaken in the reporting month included:

- Daily Clearance;
- Base slab, wall, roof construction of Box culvert B5;
- Backfilling of box culvert B5
- Excavation of trench for sewers;
- Excavation for NPS for Portion 4 and Box culvert B6;
- Strut and waling of NPS;
- Installation of DN750 drainage pipe and sewer at L19;
- Installation of precast box culvert B6;
- Installation of DCS;
- Fixing of reinforcement and concreting to walls and slab of pumping station for PS2;
- Laying concrete pipes DN750 from FMH10\_345 to FHH10\_350;
- Construction of jacking pits 10, 11, 3 & 4; and
- Widening works of Sung Wong Toi Road.

1.9 The construction programme showing the inter-relationship with environmental protection/mitigation measures is presented in **Table 1.2**.

**Table 1.2 Construction Programme Showing the Inter-Relationship with Environmental Protection/Mitigation Measures**

Construction Works	Generated Major Environmental Impact	Control Measures
Daily Clearance	N/A	N/A
Excavation of trench for sewers; Excavation for NPS for Portion 4 and Box culvert B6.	Dust, Water Quality	<ul style="list-style-type: none"> <li>• Sufficient watering of the works site with active dust emitting activities;</li> <li>• Properly cover the stockpiles;</li> <li>• Appropriate desilting/sedimentation devices provided on site for treatment before discharge;</li> <li>• Well maintain the drainage system to prevent the spillage of wastewater during heavy rainfall; and</li> <li>• On-site waste sorting and implementation of trip ticket system.</li> </ul>
Base slab , wall and roof slab construction for B5	Noise, Waste Management	<ul style="list-style-type: none"> <li>• Use of quiet plant and well-maintained construction plant; and</li> <li>• Provide hoarding.</li> <li>• Good management and control on construction waste reduction</li> </ul>
Road widening works for Sun Wong Tai Road; Strut and waling of NPS; Fixing of reinforcement and concreting to walls and slab of pumping station for PS2	Noise	<ul style="list-style-type: none"> <li>• Use of quiet plant and well-maintained construction plant; and</li> <li>• Provide hoarding.</li> </ul>
Installation of DN750 drainage pipe and sewer at L19, precast box culvert B6 and DCS; Laying concrete pipes DN750 from FMH10_345 to FHH10_350; Construction of jacking pits 10, 11, 3 & 4	Noise, Water Quality	<ul style="list-style-type: none"> <li>• Use of quiet plant and well-maintained construction plant; and</li> <li>• Well maintain the drainage system to prevent the spillage of wastewater during heavy rainfall.</li> </ul>

**Summary of EM&A Requirements**

1.10 The EM&A programme requires construction noise monitoring, air quality monitoring, landscape and visual monitoring and environmental site audit. The EM&A requirements for each parameter are described in the following sections, including:

- All monitoring parameters;
- Action and Limit levels for all environmental parameters;
- Event Action Plans;
- Environmental requirements and mitigation measures, as recommended in the EM&A Manual under the EP.

1.11 The advice on the implementation status of environmental protection and pollution control/mitigation measures is summarized in Section 6 of this report.

1.12 This report presents the implementation of the EM&A programme for the Project from 1 to 31 July 2015.

- 1.13 Air quality monitoring stations within 500m and noise monitoring stations within 300m from the boundary of this Project are considered as relevant monitoring locations. In such regard, the relevant air quality and noise monitoring locations are tabulated in **Table 1.3** (see **Figure 2 and 3** for their locations).

**Table 1.3 Air Quality and Noise Monitoring Stations for this Project**

Locations	Monitoring Stations In accordance with EM&A Manual	Alternative Monitoring Stations
Air Quality Monitoring Stations		
AM2 - Lee Kau Yan Memorial School	Yes	N/A
AM3 – Sky Tower	No	AM3(A) – Holy Trinity Bradbury Centre
AM4 – Grand Waterfront	No	AM4(A) – EMSD Workshop
AM5 – CCC Kei To Secondary School	No	AM5(A) – Po Leung Kuk Ngan Po Ling College
AM6 – Site 1B4 (Planned)	N/A	
Noise Monitoring Stations		
M6 – Holy Carpenter Primary School	No	M6(A) – Oblate Primary School
M7 – CCC Kei To Secondary School	Yes	N/A
M8 – Po Leung Kuk Ngan Po Ling College	Yes	N/A
M9 – Tak Long Estate	Yes	N/A
M10 – Site 1B4 (Planned)	N/A	

Remarks:

- “Yes” - Monitoring station is the same as that stated in EM&A Manual
- No - Monitoring station is not the same as that stated in EM&A Manual. Request for carrying monitoring works at the monitoring stations stated in EM&A Manual was rejected by owner of premise. Alternative monitoring stations were proposed by the ET of Schedule 3 EIA and approved by the EPD.
- N/A - No alternative monitoring station is required.

- 1.14 According to the Environmental Monitoring and Audit Manual (EM&A Manual) of the Kai Tak Development (KTD) Schedule 3 Environmental Impact Assessment (EIA) Report, the impact monitoring at the designated monitoring stations as required in KTD EM&A Manual under the EP, has been conducted in Environmental Monitoring Works for Kai Tak Development under Schedule 3 of KTD, which is on-going starting from December 2010. The impact monitoring data under Schedule 3 of KTD will be adopted for the Project. Therefore, this report presents the air quality and noise monitoring works extracted from Schedule 3 of KTD.

### Status of Compliance with Environmental Permits Conditions

- 1.15 The status of required submission related to this Project under the Environmental Permits No. EP-337/2009 and EP-344/2009 is summarized in the **Table 1.4** and **Table 1.5** respectively:

**Table 1.4 Summary Table for Required Submission under EP No. EP-337/2009**

EP Conditions	Submission	Submission Date	Remark
1.11	Notification of Commencement Date of Construction of Project	31 October 2013	For Road D2
2.3	Management Organization of Main Construction Companies	31 October 2013	For Contract No. KL/2012/03
2.4	Design Drawing(s) of the Project	28 October 2013	For Road D2
2.11	Landscape Mitigation Plan(s) for distributors road(s)	7 January 2014	For Road D2
2.12	As-built drawing(s) for the distributor road(s)	To be submitted at least one week before the commencement of operation of distributor road(s)	
3.2	Baseline Monitoring Report	26 November 2010 (Part I) 24 December 2010 (Part II)	/
3.3	Four hard copies and one electronic copy of the Monthly EM&A Report No.19 (June 2015)	27 July 2015	Monthly EM&A Report for Contract No. KL/2012/03

**Table 1.5 Summary Table for Required Submission under EP No. EP-344/2009**

EP Conditions	Submission	Submission Date	Remark
1.11	Notification of Commencement Date of Construction of Project	31 October 2013	For Pumping Station PS2 and PS NPS
2.3	Management Organization of Main Construction Companies	31 October 2013	For Contract No. KL/2012/03
2.4	Design Drawing(s) of the Project	28 October 2013	For Pumping Station PS2 and PS NPS
2.11	Landscape Mitigation Plan(s) for sewage pumping station(s)	7 January 2014	For Pumping Station PS2 and PS NPS
2.12	As-built drawing(s) for the sewage pumping station (s)	To be submitted at least one week before the commencement of operation of distributor road(s)	
3.2	Baseline Monitoring Report	26 November 2010 (Part I) 24 December 2010 (Part II)	/
3.3	Four hard copies and one electronic copy of the Monthly EM&A Report No.19 (June 2015)	27 July 2015	Monthly EM&A Report for Contract No. KL/2012/03



## 2. AIR QUALITY

### Monitoring Requirements

- 2.1 According to EM&A Manual under the EPs, 1-hour and 24-hour Total Suspended Particulates (TSP) monitoring were conducted to monitor the air quality for this Project. For regular impact monitoring, a sampling frequency of at least once in every six days at all of the monitoring stations for 24-hour TSP monitoring. For 1-hour TSP monitoring, the sampling frequency of at least three times in every six days shall be undertaken when the highest dust impact occurs. **Appendix A** shows the established Action/Limit Levels for the environmental monitoring works.

### Monitoring Locations

- 2.2 Five designated monitoring stations were selected for air quality monitoring programme. Impact dust monitoring was conducted at four of the air quality monitoring stations (AM2, AM3(A), AM4(A) and AM5(A)). **Table 2.1** describes the air quality monitoring locations, which are also depicted in **Figure 2**.

**Table 2.1 Locations for Air Quality Monitoring**

Monitoring Stations	Locations	Location of Measurement
AM2	Lee Kau Yan Memorial School	Rooftop (about 8/F) Area
AM3(A)	Holy Trinity Bradbury Centre	Rooftop (about 8/F) Area
AM4(A)	EMSD Workshops	Rooftop (about 6/F) Area
AM5(A)	Po Leung Kuk Ngan Po Ling College	Rooftop (about 10/F) Area
#AM6	PA 15	Site 1B4 (Planned)

Remarks: # The impact monitoring at these locations will only be carried out until the sensitive receivers at the building are resided.

### Monitoring Equipment

- 2.3 **Table 2.2** summarizes the equipment used in the impact air monitoring programme. Copies of calibration certificates and laboratory accreditation are attached in **Appendix B**.

**Table 2.2 Air Quality Monitoring Equipment**

Equipment	Model and Make	Quantity
Calibrator	G25A	1
1-hour TSP Dust Meter	Laser Dust Monitor – Model LD-3 & LD-3B, AEROCET-531	7
HVS Sampler	GMWS 2310 c/w of TSP sampling inlet	4
Wind Anemometer	Davis Weather Monitor II, Model no. 7440	1

### Monitoring Parameters, Frequency and Duration

- 2.4 Table 2.3 summarizes the monitoring parameters and frequencies of impact dust monitoring for the whole construction period. The air quality monitoring schedule for the reporting month is shown in **Appendix D**.

**Table 2.3 Impact Dust Monitoring Parameters, Frequency and Duration**

Parameters	Frequency
1-hr TSP	At least three times every 6 days
24-hr TSP	At least once every 6 days

### Monitoring Methodology and Quality Assurance and Quality Control (QA/QC) Procedure

#### *1-hour TSP Monitoring*

#### Measuring Procedures

- 2.5 The measuring procedures of the 1-hour dust meters were in accordance with the Manufacturer's Instruction Manual as follows:
- The 1-hour dust meter is placed at least 1.3 meters above ground.
  - Set POWER to "ON" and make sure that the battery level was not flash or in low level.
  - Allow the instrument to stand for about 3 minutes and then the cap of the air sampling inlet has been released.
  - Push the knob at MEASURE position.
  - Set time/mode setting to [BG] by pushing the time setting switch. Then, start the background measurement by pushing the start/stop switch once. It will take 6 sec. to complete the background measurement.
  - Push the time setting switch to change the time setting display to [MANUAL] at the bottom left of the liquid crystal display. Finally, push the start/stop switch to stop the measuring after 1 hour sampling.
  - Information such as sampling date, time, count value and site condition were recorded during the monitoring period.

#### Maintenance/Calibration

- 2.6 The following maintenance/calibration was required for the direct dust meters:
- Check and calibrate the meter by High-Volume Sampler (HVS) to check the validity and accuracy of the results measured by direct reading method at 2-month intervals throughout all stages of the air quality monitoring.

#### *24-hour TSP Monitoring*

### Instrumentation

- 2.7 High volume samplers (HVS) (Model GMWS-2310 Accu-Vol) completed with appropriate sampling inlets were employed for 24-hour TSP monitoring. The sampler was composed of a motor, a filter holder, a flow controller and a sampling inlet and its performance specification complied with that required by USEPA Standard Title 40, Code of Federation Regulations Chapter 1 (Part 50). Moreover, the HVS also met all the requirements in section 2.5 of the updated EM&A Manual.

### Operating/Analytical Procedures

- 2.8 Operating/analytical procedures for the operation of HVS were as follows:
- A horizontal platform was provided with appropriate support to secure the samplers against gusty wind.
  - No two samplers were placed less than 2 meters apart.
  - The distance between the sampler and an obstacle, such as buildings, was at least twice the height that the obstacle protrudes above the sampler.
  - A minimum of 2 meters of separation from walls, parapets and penthouses was required for rooftop samples.
  - A minimum of 2 meters separation from any supporting structure, measured horizontally was required.
  - No furnaces or incineration flues were nearby.
  - Airflow around the sampler was unrestricted.
  - The sampler was more than 20 meters from the drip line.
  - Any wire fence and gate, to protect the sampler, should not cause any obstruction during monitoring.
- 2.9 Prior to the commencement of the 24-hour TSP sampling, the flow rate of the high volume sampler was properly set (between 1.1 m<sup>3</sup>/min. and 1.4 m<sup>3</sup>/min.) in accordance with the manufacturer's instruction to within the range recommended in USEPA Standard Title 40, CFR Part 50.
- 2.10 For 24-hour TSP sampling, fiberglass filters having a collection efficiency of  $\geq 99\%$  for particles of 0.3 $\mu$ m (DOP) diameter were used.
- 2.11 The power supply was checked to ensure the sampler worked properly. On sampling, the sampler was operated for 5 minutes to establish thermal equilibrium before placing any filter media at the designated air monitoring station.
- 2.12 The filter holding frame was then removed by loosening the four nuts and a weighted and conditioned filter was carefully centered with the stamped number upwards, on a supporting screen.
- 2.13 The filter was aligned on the screen so that the gasket formed an airtight seal on the outer edges of the filter. Then the filter holding frame was tightened to the filter holder with swing bolts. The applied pressure should be sufficient to avoid air leakage at the edges.
- 2.14 The shelter lid was closed and secured with the aluminum strip.

- 2.15 The timer was then programmed so that the TSP will be sampled for 24 hours. Information was recorded on the record sheet, which included the starting time, the weather condition and the filter number (the initial weight of the filter paper can be found out by using the filter number).
- 2.16 After completion of sampling, the filter was removed and sent to Wellab Ltd., which is accredited under HOKLAS for laboratory analysis. The elapsed time was also recorded.
- 2.17 Before weighing, all filters were equilibrated in a conditioning environment for 24 hours. The conditioning temperature should be between 25°C and 30°C and not vary by more than  $\pm 3^\circ\text{C}$ ; the relative humidity (RH) should be  $< 50\%$  and not vary by more than  $\pm 5\%$ . A convenient working RH is 40%.

#### Maintenance/Calibration

- 2.18 The following maintenance/calibration was required for the HVS:
- The high volume motors and their accessories were properly maintained. Appropriate maintenance such as routine motor brushes replacement and electrical wiring checking were made to ensure that the equipment and necessary power supply are in good working condition.
  - High volume samplers were calibrated at bi-monthly intervals using G25A Calibration Kit throughout all stages of the air quality monitoring.
  - Orifice Transfer Standards were calibrated at yearly intervals throughout all stages of the air quality monitoring.

#### **Results, Observations and Action/Limit Level Exceedance**

- 2.19 1-hour TSP monitoring at Station AM2 – Lee Kau Yan Memorial School and Station AM5(A) – Po Leung Kuk Ngan Po Ling College on 22 July 2015 was unsuccessful due to heavy rain. The monitoring works were rescheduled and carried out on 23 July 2015.
- 2.20 Other 1-hour TSP monitoring was conducted as scheduled in the reporting month. No Action/Limit Level exceedance was recorded.
- 2.21 All 24-hour TSP monitoring was conducted as scheduled in the reporting month. No Action/Limit Level exceedance was recorded.
- 2.22 The air temperature, precipitation and the relative humidity data were obtained from Hong Kong Observatory where the wind speed and wind direction were recorded by the installed Wind Anemometer set at rooftop (about 8/F) Lee Kau Yan Memorial School. The location is shown in **Figure 4**. This weather information for the reporting month is summarized in **Appendix C**.
- 2.23 The monitoring data and graphical presentations of 1-hour and 24-hour TSP monitoring results are shown in **Appendices E and F** respectively.
- 2.24 The summary of exceedance record in the reporting month is shown in **Appendix H**. No exceedance in Action/Limit Levels of 1-hour and 24-hour TSP was recorded for the air quality monitoring.

- 2.25 According to our field observations, the major dust source identified at the designated air quality monitoring stations is as follows:

**Table 2.4 Major dust source identified at the designated air quality monitoring stations**

<b>Station</b>	<b>Major Dust Source</b>
AM2 – Lee Kau Yan Memorial School	Road Traffic Dust Exposed site area and open stockpiles Site vehicle movement
AM3(A) – Holy Trinity Bradbury Centre	Road Traffic Dust Exposed site area Excavation works Site vehicle movement
AM4(A) – EMSD Workshops	Site vehicle movement
AM5(A) – Po Leung Kuk Ngan Po Ling College	Road Traffic Dust Excavation works at the site (Contract No.: 1/WSD/14(K)) facing Po Leung Kuk Ngan Po Ling College

### 3. NOISE

#### Monitoring Requirements

- 3.1 According to EM&A Manuals under the EP, construction noise monitoring was conducted to monitor the construction noise arising from the construction activities within KTD. The regular monitoring frequency for each monitoring station shall be on a weekly basis to conduct one set of measurements between 0700 and 1900 hours on normal weekdays. **Appendix A** shows the established Action and Limit Levels for the environmental monitoring works.

#### Monitoring Locations

- 3.2 Five designated monitoring stations were selected for noise monitoring programme. Noise monitoring was conducted at four designated monitoring stations (M6, M7, M8 and M9). **Figure 3** shows the locations of these stations.
- 3.3 Construction noise monitoring at Station M6 – Holy Carpenter Primary School was rejected by the premise owner on 6<sup>th</sup> October 2014. The monitoring station has been relocated at a proposed alternative noise monitoring station M6(A) – Oblate Primary School since 10<sup>th</sup> October 2014 to carry out the monitoring works.

**Table 3.1 Noise Monitoring Stations**

Monitoring Stations	Locations	Location of Measurement
*M6(A)	Oblate Primary School	Rooftop (about 7/F) Area
M7	CCC Kei To Secondary School	Rooftop (about 8/F) Area
M8	Po Leung Kuk Ngan Po Ling College	Staircase Area (about 9/F)
M9	Tak Long Estate	Car Park Building (about 2/F)
#M10	Site 1B4 (Planned)	-

Remarks:

- \* Alternative noise monitoring station for M6 – Holy Carpenter Primary School from 10<sup>th</sup> October 2014 onwards
- # The impact monitoring at these locations will only be carried out until existence of the sensitive receiver at the building.

#### Monitoring Equipment

- 3.4 **Table 3.2** summarizes the noise monitoring equipment. Copies of calibration certificates are provided in **Appendix B**.

**Table 3.2 Noise Monitoring Equipment**

Equipment	Model and Make	Qty.
Integrating Sound Level Meter	SVAN 955, 957	6
Calibrator	SVAN 30A	5
	B&K4231	2

#### Monitoring Parameters, Frequency and Duration

- 3.5 Table 3.3 summarizes the monitoring parameters, frequency and total duration of monitoring. The noise monitoring schedule is shown in **Appendix D**.

**Table 3.3 Noise Monitoring Parameters, Frequency and Duration**

Monitoring Stations	Parameter	Period	Frequency	Type of Measurement
M7 M8 M9	L <sub>10</sub> (30 min.) dB(A) L <sub>90</sub> (30 min.) dB(A) L <sub>eq</sub> (30 min.) dB(A)	0700-1900 hrs on normal weekdays	Once per week	Façade (*)
M6(A)	L <sub>10</sub> (30 min.) dB(A) L <sub>90</sub> (30 min.) dB(A) L <sub>eq</sub> (30 min.) dB(A)	0700-1900 hrs on normal weekdays	Once per week	Free Field (*)

(\*) Refer to bullet point 1 and 2 in the following section.

### Monitoring Methodology and QA/QC Procedures

- The Sound Level Meter was set on a tripod at a point 1m from the exterior of the sensitive receivers building façade and be at a position 1.2m above the ground.
- For free field measurement, the meter was positioned away from any nearby reflective surfaces. All records for free field noise levels was adjusted with a correction of +3 dB(A).
- The battery condition was checked to ensure the correct functioning of the meter.
- Parameters such as frequency weighting, the time weighting and the measurement time were set as follows:
  - frequency weighting : A
  - time weighting : Fast
  - time measurement : 30 minutes
- Prior to and after each noise measurement, the meter was calibrated using a Calibrator for 94.0 dB at 1000 Hz. If the difference in the calibration level before and after measurement was more than 1.0 dB, the measurement would be considered invalid and repeat of noise measurement would be required after re-calibration or repair of the equipment.
- The wind speed was frequently checked with the portable wind meter.
- At the end of the monitoring period, the L<sub>eq</sub>, L<sub>90</sub> and L<sub>10</sub> were recorded. In addition, site conditions and noise sources were recorded on a standard record sheet.
- Noise measurement was paused temporarily during periods of high intrusive noise if possible and observation was recorded when intrusive noise was not avoided.
- Noise monitoring was cancelled in the presence of fog, rain, and wind with a steady speed exceeding 5 m/s, or wind with gusts exceeding 10 m/s.

### Maintenance and Calibration

- The microphone head of the sound level meter and calibrator was cleaned with a soft cloth at quarterly intervals.
- The sound level meter and calibrator were checked and calibrated at yearly intervals.
- Immediately prior to and following each noise measurement the accuracy of the sound level meter shall be checked using an acoustic calibrator generating a known sound pressure level at a known frequency. Measurements may be accepted as valid only if the calibration levels from before and after the noise measurement agree to within 1.0 dB.

**Results, Observations and Action/Limit Level Exceedance**

- 3.9 Noise monitoring at Station M8 – Po Leung Kuk Ngan Po Ling College on 22 July 2015 was unsuccessful due to heavy rain. The monitoring works were rescheduled and carried out on 23 July 2015.
- 3.10 Noise monitoring at Station M8 – Po Leung Kuk Ngan Po Ling College on 28 July 2015 was considered invalid due to breaking works inside the school. The monitoring works were rescheduled and carried out on 30 July 2015.
- 3.11 Other construction noise monitoring was conducted as scheduled in the reporting month. No Action and Limit Level exceedance was recorded.
- 3.12 The baseline noise level and the Noise Limit Level at each designated noise monitoring station are presented in **Table 3.4**.
- 3.13 Noise monitoring results and graphical presentations are shown in **Appendix G**.
- 3.14 The major noise source identified at the designated noise monitoring stations is as follows:

**Table 3.4 Major noise source identified at the designated noise monitoring stations**

Monitoring Stations	Locations	Major Noise Source
M6(A)	Oblate Primary School	Road and marine traffic Noise
M7	CCC Kei To Secondary School	Road and marine traffic Noise
M8	Po Leung Kuk Ngan Po Ling College	Excavation works at the site (Contract No.: 1/WSD/14(K)) facing Po Leung Kuk Ngan Po Ling College
M9	Tak Long Estate	Road paving and asphalt paving works

**Table 3.5 Baseline noise level and noise limit level for monitoring stations**

Monitoring Stations	Baseline Noise Level, dB (A)	Noise Limit Level, dB (A)
M6(A)	63.9 (at 0700 – 1900 hrs on normal weekdays)	70* (at 0700 – 1900 hrs on normal weekdays)
M7	68.7 (at 0700 – 1900 hrs on normal weekdays)	
M8	61.9 (at 0700 – 1900 hrs on normal weekdays)	
M9	59.0 (at 0700 – 1900 hrs on normal weekdays)	75 (at 0700 – 1900 hrs on normal weekdays)

(\*) Noise Limit Level is 65 dB(A) during school examination periods.



#### 4. COMPARISON OF EM&A RESULTS WITH EIA PREDICTIONS

- 4.1 According to Section 16.1.6 (vi) of the EM&A Manual, the EM&A data were compared with the EIA predictions as summarized in **Table 4.1** to **4.3** below.

**Table 4.1 Comparison of 1-hr TSP data with EIA predictions**

Station	Predicted 1-hr TSP conc.			
	Scenario1 (Mid 2009 to Mid 2013), µg/m3	Scenario2 (Mid 2013 to Late 2016), µg/m3	Reporting Month (July 2015), µg/m3	
			Average	Range
AM2 – Lee Kau Yan Memorial School	290	312	101.6	36.4 – 134.0
AM3(A) - Holy Trinity Bradbury Centre (Alternative station for Sky Tower)	217	247	91.4	37.5 – 118.6
AM4(A) – EMSD Workshops (Alternative station for Grand Waterfront)	246	258	74.8	33.0 – 119.8
AM5(A) – Po Leung Kuk Ngan Po Ling College (Alternative station for CCC Kei To Secondary School)	159	221	72.5	31.9 – 118.0

**Table 4.2 Comparison of 24-hr TSP data with EIA predictions**

Station	Predicted 24-hr TSP conc.			
	Scenario1 (Mid 2009 to Mid 2013), µg/m3	Scenario2 (Mid 2013 to Late 2016), µg/m3	Reporting Month (July 2015), µg/m3	
			Average	Range
AM2 – Lee Kau Yan Memorial School	145	169	50.2	22.3 – 82.8
AM3(A) - Holy Trinity Bradbury Centre (Alternative station for Sky Tower)	106	138	35.9	30.0 – 41.2
AM4(A) – EMSD Workshops (Alternative station for Grand Waterfront)	143	152	45.3	20.5 – 74.5
AM5(A) – Po Leung Kuk Ngan Po Ling College (Alternative station for CCC Kei To Secondary School)	103	128	31.5	21.2 – 40.1

**Table 4.3 Comparison of Noise Monitoring Data with EIA predictions**

<b>Stations</b>	<b>Predicted Mitigated Construction Noise Levels during Normal Working Hour (<math>L_{eq}</math> (30min) dB(A))</b>	<b>Reporting Month (July 2015), <math>L_{eq}</math> (30min) dB(A)</b>
M6(A) - Oblate Primary School ^	N/A	50.6 – 67.0
M7 - CCC Kei To Secondary School	45 – 68	56.7 – 68.0
M8 - Po Leung Kuk Ngan Po Ling College	44 – 70	60.6 – 69.4
M9 – Tak Long Estate	Not predicted in EIA Report	56.7 – 72.7

(^) Alternative noise monitoring station for M6 – Holy Carpenter Primary School from 10<sup>th</sup> October 2014 onwards.

- 4.2 The averages of 1-hour TSP concentrations in all stations in the reporting month were below the prediction in the approved Environmental Impact Assessment (EIA) Report.
- 4.3 The averages of 24-hour TSP concentrations in all stations in the reporting month were below the prediction in the approved Environmental Impact Assessment (EIA) Report.
- 4.4 The noise monitoring results in the reporting month were within the range of predicted mitigated construction noise levels in the EIA report.

## **5. LANDSCAPE AND VISUAL**

### **Monitoring Requirements**

- 5.1 According to EM&A Manual of the Kai Tak Development EIA Study, ET shall monitor and audit the contractor's activities during the construction period on a weekly basis, and to report on the contractor's performance.

### **Results and Observations**

- 5.2 Site audits were carried out on a weekly basis to monitor and audit the timely implementation of landscape and visual mitigation measures within the site boundaries of this Project. The summaries of site audits are attached in **Appendix I**.
- 5.3 No non-compliance of the landscape and visual impact was recorded in the reporting month.
- 5.4 In accordance with the Action Plan presented in **Appendix J**, no corrective actions were required in the reporting month.

## 6. ENVIRONMENTAL AUDIT

### Site Audits

- 6.1 Site audits were carried out on a weekly basis to monitor the timely implementation of proper environmental management practices and mitigation measures in the Project site. The summaries of site audits are attached in **Appendix I**.
- 6.2 Site audits were conducted on 3<sup>rd</sup>, 10<sup>th</sup>, 15<sup>th</sup>, 24<sup>th</sup> and 31<sup>st</sup> July 2015 in the reporting month. IEC site inspection was conducted on 15<sup>th</sup> July 2015. No non-compliance was observed during the site audits.

### Status of Environmental Licensing and Permitting

- 6.3 All permits/licenses obtained for the Project are summarized in Table 6.1.

**Table 6.1 Summary of Environmental Licensing and Permit Status**

Permit No.	Valid Period		Details	Status
	From	To		
Environmental Permit (EP)				
EP-337/2009	23/04/09	N/A	Construction of new distributor roads serving the planned Kai Tak development.	Valid
EP-344/2009	23/04/09	N/A	Construction of a new sewage pumping station serving the planned Kai Tak development with installed capacity of more than 2,000 m <sup>3</sup> per day and a boundary of which is less than 150m from an existing or planned residential area or educational institution.	Valid
Effluent Discharge License				
WT00020971-2015	22/04/15	N/A	Discharge Licence for the discharge of wastewater from the construction site including contaminated surface run-off to the communal storm water drain	Valid
Registration of Chemical Waste Producer				
5213-286-K2958-05	--	--	Registration of chemical waste producer for chemical waste produced during construction of Stage 4 at former North Apron Area Infrastructure.	Valid
Construction Noise Permit (CNP)				
PR-RE0005-15	18 February 2015	31 July 2015	Construction Noise Permit for the use of Powered Mechanical Equipment for the purpose of carrying out construction work other than percussive piling and/or the carrying out of prescribed construction work.	Expired

### Status of Waste Management

- 6.4 The amount of wastes generated by the major site activities of this Project during the reporting month is shown in **Appendix M**.
- 6.5 In respect of the dump truck cover, the Contractor is advised to take record photos and inspection to ensure that the skips of all dump trucks have been fully covered before leaving the site.

### Implementation Status of Environmental Mitigation Measures

- 6.6 During site inspections in the reporting month, no non-conformance was identified. ET weekly site inspections were carried out during the reporting month and the observations and recommendations are summarized in Table 6.2.

**Table 6.2 Observations and Recommendations of Site Inspections for EP-337/2009**

Parameters	Date	Observations and Recommendations	Follow-up
<i>Water Quality</i>	26 June 2015	To properly provide wheel washing for vehicles leaving Gate D and remove dusty trails.	Gate D was locked. The dusty trails was not observed.
	3 July 2015	Ensure site vehicles pass through the wheel washing bay before leaving, and maintain the wheel washing bay.	Vehicles were observed using the wheel washing facility.
	10 July 2015	Ponding of rainwater was observed near DCS. The Contractor was reminded to provide water pump to direct stand water to treatment facilities.	Stand water was observed cleared.
<i>Air Quality</i>	26 June 2015	To properly provide wheel washing for vehicles leaving Gate D and remove dusty trails.	Gate D was locked. The dusty trails was not observed.
	3 July 2015	Ensure site vehicles pass through the wheel washing bay before leaving, and maintain the wheel washing bay.	Vehicles were observed using the wheel washing facility.
	3 July 2015	Regularly provide sufficient watering to the haul road.	Haul road was observed wet.
	15 July 2015	Dust emission was observed at major haul roads. The Contractor was reminded to provide water spray to haul roads more frequently.	The haul road was observed wet.
	31 July 2015	Water spraying should be provided more frequently for haul road near PS2.	The haul road was observed wet.
<i>Noise</i>	--	--	--
<i>Waste/Chemical Management</i>	29 May 2015	General refuse and construction waste should be cleared to avoid accumulation.	Follow-up action is needed to be reviewed during the next reporting period.
<i>Landscape and Visual</i>	--	--	--
<i>Permits /Licences</i>	--	--	--

**Table 6.3 Observations and Recommendations of Site Inspections for EP-344/2009**

<b>Parameters</b>	<b>Date</b>	<b>Observations and Recommendations</b>	<b>Follow-up</b>
<i>Water Quality</i>	--	--	--
<i>Air Quality</i>	--	--	--
<i>Noise</i>	--	--	--
<i>Waste/Chemical Management</i>	26 June 2015	To properly clear the C&D material and general rubbish accumulated. (Near NPS)	The C&D material and general rubbish were cleared.
<i>Landscape and Visual</i>	--	--	--
<i>Permits /Licences</i>	--	--	--

**Summary of Mitigation Measures Implemented**

- 6.7 The monthly IEC audit was carried out on 15<sup>th</sup> July 2015 , the observations were recorded and they are presented as follows:

Follow up of last monthly audit:

- No follow-up action on the last inspection.

Observation(s) in the reporting month:

- No adverse environmental impacts were observed during site inspection.
- No follow-up actions are required.

- 6.8 An updated summary of the EMIS is provided in **Appendix K**.

**Implementation Status of Event Action Plans**

- 6.9 The Event Action Plans for air quality, noise and landscape and visual are presented in **Appendix J**.

1-hr TSP Monitoring

- 6.10 No Action/Limit Level exceedance was recorded in the reporting month.

24-hr TSP Monitoring

- 6.11 No Action/Limit Level exceedance was recorded in the reporting month.

Construction Noise

- 6.12 No Action/Limit Level exceedance was recorded in the reporting month.

Landscape and visual

- 6.13 No non-compliance was recorded in the reporting month.

**Summary of Complaint, Warning, Notification of any Summons and Successful Prosecution**

- 6.14 No environmental complaints and environmental prosecution were received in the reporting month. The summaries of environmental complaint, warning, summon and notification of successful prosecution for the Project are presented in **Appendix L**.

## 7. FUTURE KEY ISSUES

### 7.1 Major site activities undertaken for the coming two months include:

- Daily Clearance;
- Backfilling of box culvert B5;
- Excavation of trench for sewers;
- Concreting of base slab and walls of NPS.
- Installation of DN750 drainage pipe at L19;
- Excavation of Box culvert B6;
- Installation of precast box culvert B6;
- Installation of DCS;
- Fixing of reinforcement and concreting to walls and slab of pumping station for PS2;
- Laying concrete pipes DN750 from FMH10\_345 to FHH10\_350;
- Excavation and installation of clay pipe in Portion 4;
- Construction of jacking pits 10, 11, 3 & 4; and
- Widening works of Sung Wong Toi Road.

### 7.2 The tentative construction program for the Project is provided in **Appendix N**.

### **Key Issues for the Coming Month**

### 7.3 Key environmental issues in the coming month include:

- Dust generation from stockpiles of dusty materials, exposed site area, excavation works and rock breaking activities;
- Water spraying for dust generating activity and on haul road;
- Proper storage of construction materials on site;
- Storage of chemicals/fuel and chemical waste/waste oil on site;
- Accumulation of general and construction waste on site;
- Noise from operation of the equipment, especially for rock-breaking activities, piling works and machinery on-site; and
- Review and implementation of temporary drainage system for the surface runoff.

### 7.4 The tentative program of major site activities and the impact prediction and environmental mitigation measures for the coming two months, i.e. August and September 2015 are summarized as follows:



**Table 7.1 Summary of the tentative program of major site activities, the impact prediction and control measures for August and September 2015**

Construction Works	Major Impact Prediction	Control Measures
As mentioned in Section 7.1	Air quality impact (dust)	a) Frequent watering of haul road and unpaved/exposed areas; b) Frequent watering or covering stockpiles with tarpaulin or similar means; and c) Watering of any earth moving activities.
	Water quality impact (surface run-off)	d) Diversion of the collected effluent to de-silting facilities for treatment prior to discharge to public storm water drains; e) Provision of adequate de-silting facilities for treating surface run-off and other collected effluents prior to discharge; f) Provision of site boundary bund such as sealing of hoarding footings to avoid run-off from entering the existing storm water drainage system via public road; and g) Provision of measures to prevent discharge into the stream.
	Noise Impact	h) Scheduling of noisy construction activities if necessary to avoid persistent noisy operation; i) Controlling the number of plants use on site; j) Regular maintenance of machines; and k) Use of acoustic barriers if necessary.

**Monitoring Schedule for the Next Month**

7.5 The tentative environmental monitoring schedules for the next month are shown in **Appendix D**.

## 8. CONCLUSIONS AND RECOMMENDATIONS

### Conclusions

- 8.1 Environmental monitoring works required under the EM&A Manual were performed in the reporting month and all monitoring results were checked and reviewed.

#### 1-hr TSP Monitoring

- 8.2 1-hour TSP monitoring at Station AM2 – Lee Kau Yan Memorial School and Station AM5(A) – Po Leung Kuk Ngan Po Ling College on 22 July 2015 was unsuccessful due to heavy rain. The monitoring works were rescheduled and carried out on 23 July 2015.
- 8.3 Other 1-hour TSP monitoring was conducted as scheduled in the reporting month. No Action/Limit Level exceedance was recorded. 1-hour TSP concentrations in all stations in the reporting month were below the prediction in the approved Environmental Impact Assessment (EIA) Report.

#### 24-hr TSP Monitoring

- 8.4 All 24-hr TSP monitoring required under the EM&A Manual was conducted as scheduled in the reporting month. No Action/Limit Level exceedance was recorded. 24-hour TSP concentrations in all stations in the reporting month were below the prediction in the approved Environmental Impact Assessment (EIA) Report.

#### Construction Noise Monitoring

- 8.5 Noise monitoring at Station M8 – Po Leung Kuk Ngan Po Ling College on 22 July 2015 was unsuccessful due to heavy rain. The monitoring works were rescheduled and carried out on 23 July 2015.
- 8.6 Noise monitoring at Station M8 – Po Leung Kuk Ngan Po Ling College on 28 July 2015 was considered invalid due to breaking works inside the school. The monitoring works were rescheduled and carried out on 30 July 2015.
- 8.7 Other construction noise monitoring was conducted as scheduled in the reporting month. No Action and Limit Level exceedance was recorded. The construction noise levels in all stations in the reporting month were within the range of predicted mitigated construction noise levels in the approved Environmental Impact Assessment (EIA) report.

#### Complaints, Notification of any Summons and Prosecution Received

- 8.8 No environmental complaints and environmental prosecution were received in the reporting month. The summaries of environmental complaint, warning, summon and notification of successful prosecution for the Project are presented in **Appendix L**.

### Recommendations

- 8.9 According to the environmental audit performed in the reporting month, the following recommendations were made:

#### *Air Quality Impact*

- To implement dust suppression measures on all haul roads, stockpiles, dry surfaces and excavation works.
- To mitigate the dust generation by adequate water spraying in dry days.

*Noise Impact*

- To inspect the noise sources inside the site.
- To disperse the locations of noisy equipments and position the equipments as far away as possible from sensitive receivers.
- To provide temporary noise barriers for operations of noisy equipment near the noise sensitive receivers in an appropriate location.

*Water Impact*

- To prevent any surface runoff discharge into any stream course.
- To review and implement temporary drainage system.
- To identify any wastewater discharges from site.
- To ensure properly maintenance for de-silting facilities.
- To clear the silt and sediment in the sedimentation tanks.
- To review the capacity of de-silting facilities for discharge.
- To divert all the water generated from construction site to de-silting facilities with enough handling capacity before discharge.

*Waste/Chemical Management*

- To check for any accumulation of waste materials or rubbish on site.
- To ensure the performance of sorting of C&D materials at source (during generation);
- To avoid any discharge or accidental spillage of chemical waste or oil directly from the site.
- To provide proper storage area or drip trays for oil containers/ equipment on site.
- To avoid improper handling or storage of oil drum on site.

*Landscape and Visual*

- To protect the existing trees to be retained.
- To transplant the trees unavoidably affected by the works.
- To control of night-time lighting.
- To provide decorative screen hoarding.
- To complete landscape works at site area as early as possible.

**Effectiveness of Environmental Management**

- 8.10 The above recommendations and the recommended mitigation measures in the EM&A Manual were carried out by the Contractor during construction. No non-compliance was recorded during the environmental site inspections as shown in **Appendix I**.
- 8.11 The effectiveness of environmental management is satisfactory as the above recommendations are met. Some of the examples of mitigation measures for the following recommendations are given in **Table 8.1** below.
- Surface runoff discharge into any stream course is prevented;
  - Provision of sedimentation facilities after identification of wastewater discharges from site;
  - Discharge or accidental spillage of chemical waste or oil directly from the site is avoided;
  - Improper handling or storage of oil drum on site is avoided;
  - The existing trees to be retained are protected; and
  - Night-time lighting is controlled.

**Table 8.1 Examples of Mitigation Measures for Environmental Recommendations**

	
<p>To prevent any surface runoff discharge into any stream course.</p>	<p>Follow-up measure(s) after identification of wastewater discharges from site.</p>
	
<p>To avoid any discharge or accidental spillage of chemical waste or oil directly from the site</p>	<p>To avoid improper handling or storage of oil drum on site</p>
	
<p>To protect the existing trees to be retained</p>	<p>To control of night-time lighting</p>

---

---

## FIGURES

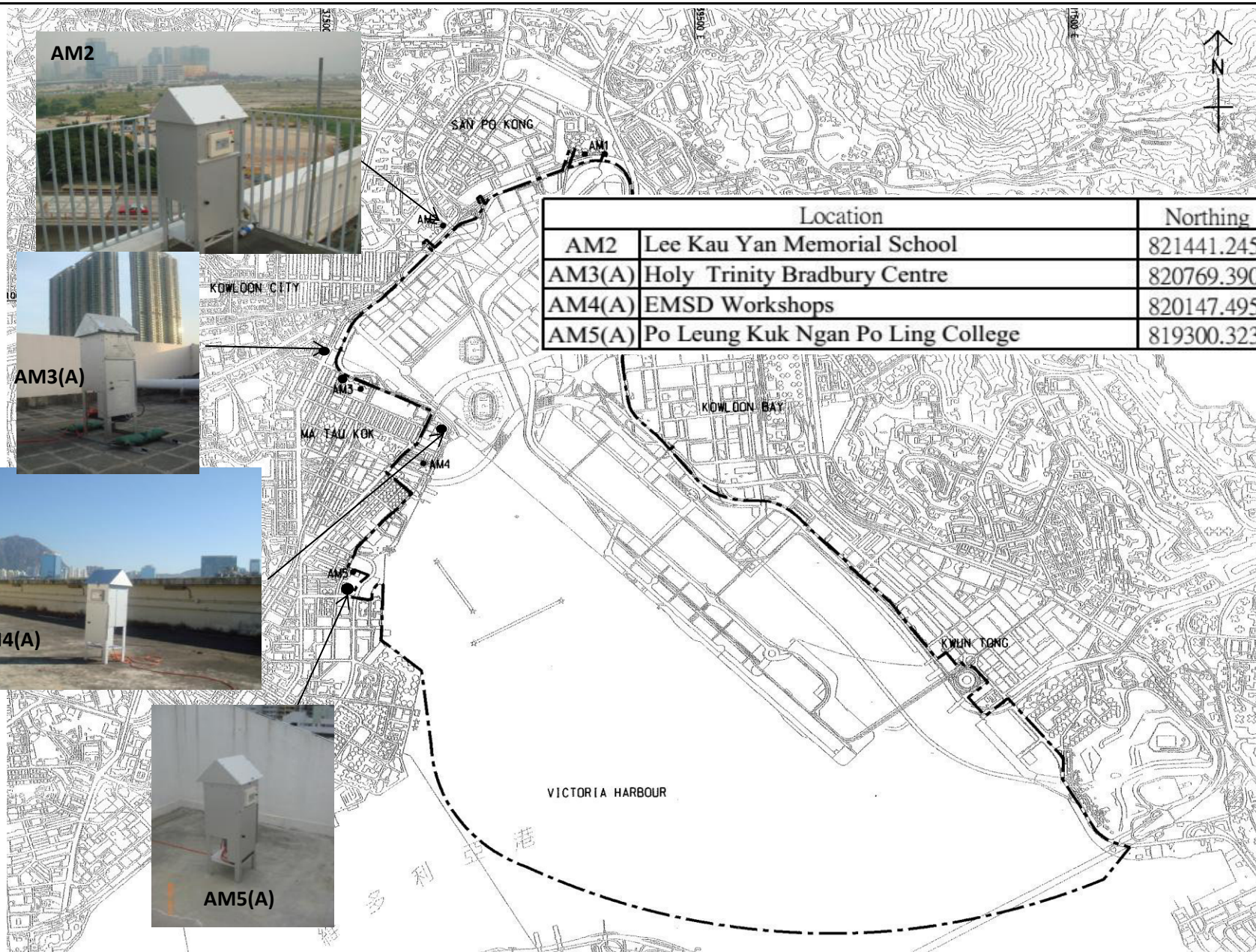

---

---









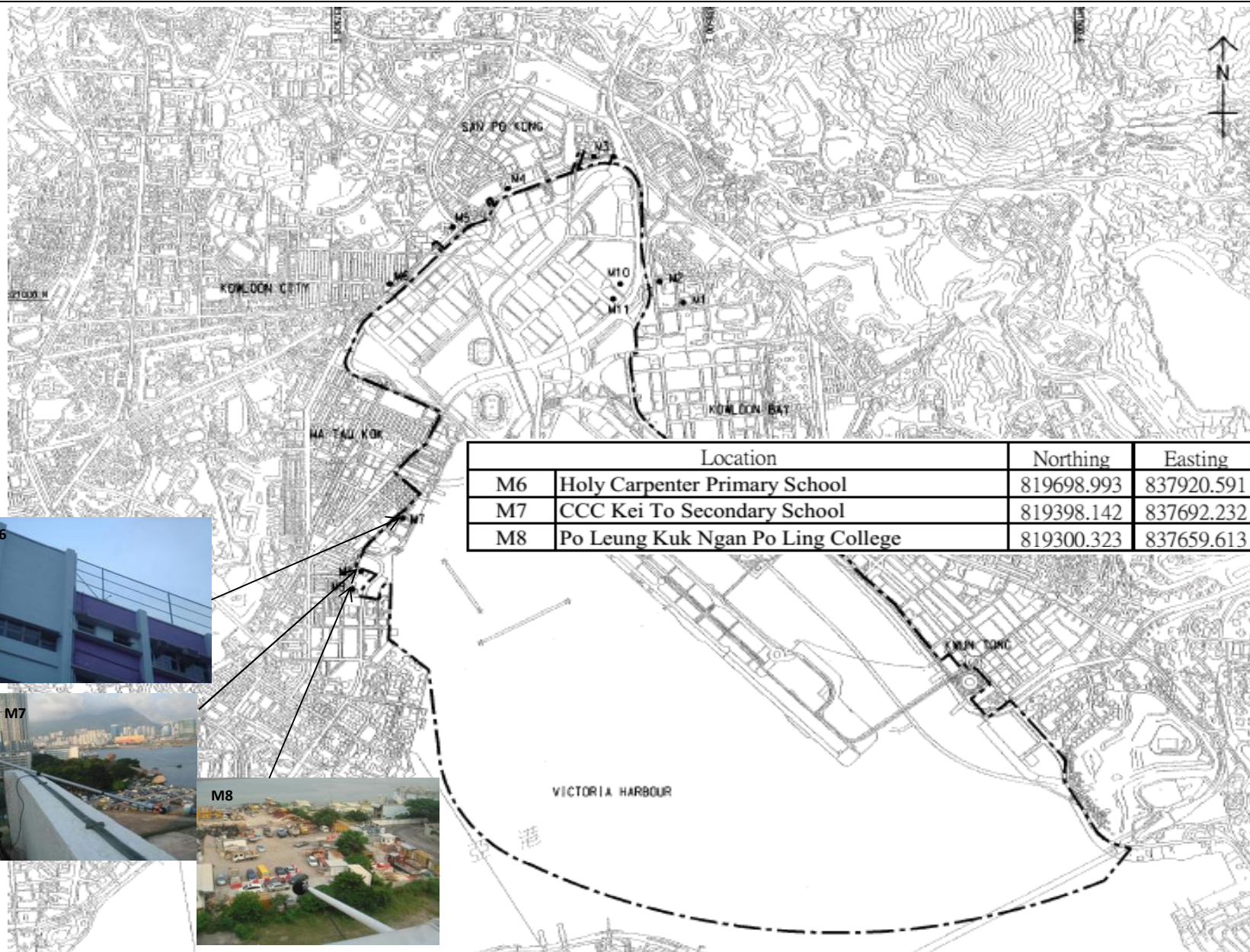
Location		Northing	Easting
AM2	Lee Kau Yan Memorial School	821441.245	838153.917
AM3(A)	Holy Trinity Bradbury Centre	820769.390	837522.115
AM4(A)	EMSD Workshops	820147.495	838155.791
AM5(A)	Po Leung Kuk Ngan Po Ling College	819300.323	837659.613

Title Contract No. KL/2012/03  
 Kai Tak Development –Stage 4 Infrastructure at Former North Apron Area  
 Air Quality Monitoring Stations under this Project

Scale	N.T.S	Project No.	MA13056
Date	Jan-14	Figure	2

**CINOTECH**



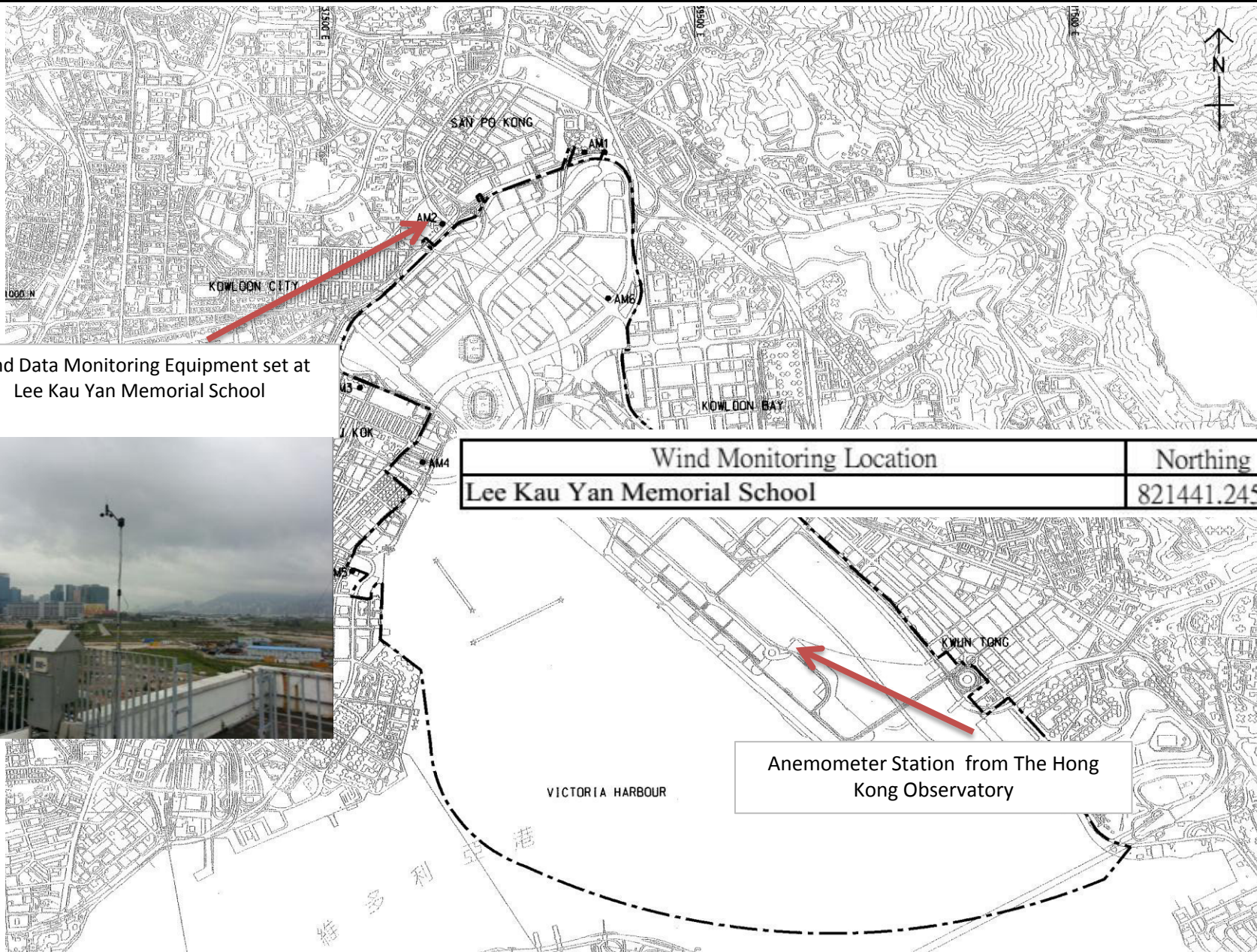


Title Contract No. KL/2012/03  
Kai Tak Development –Stage 4 Infrastructure at Former North Apron Area  
Noise Monitoring Stations under this Project

Scale	N.T.S	Project No.	MA13056
Date	Dec-13	Figure	3

CINOTECH





Wind Data Monitoring Equipment set at  
Lee Kau Yan Memorial School



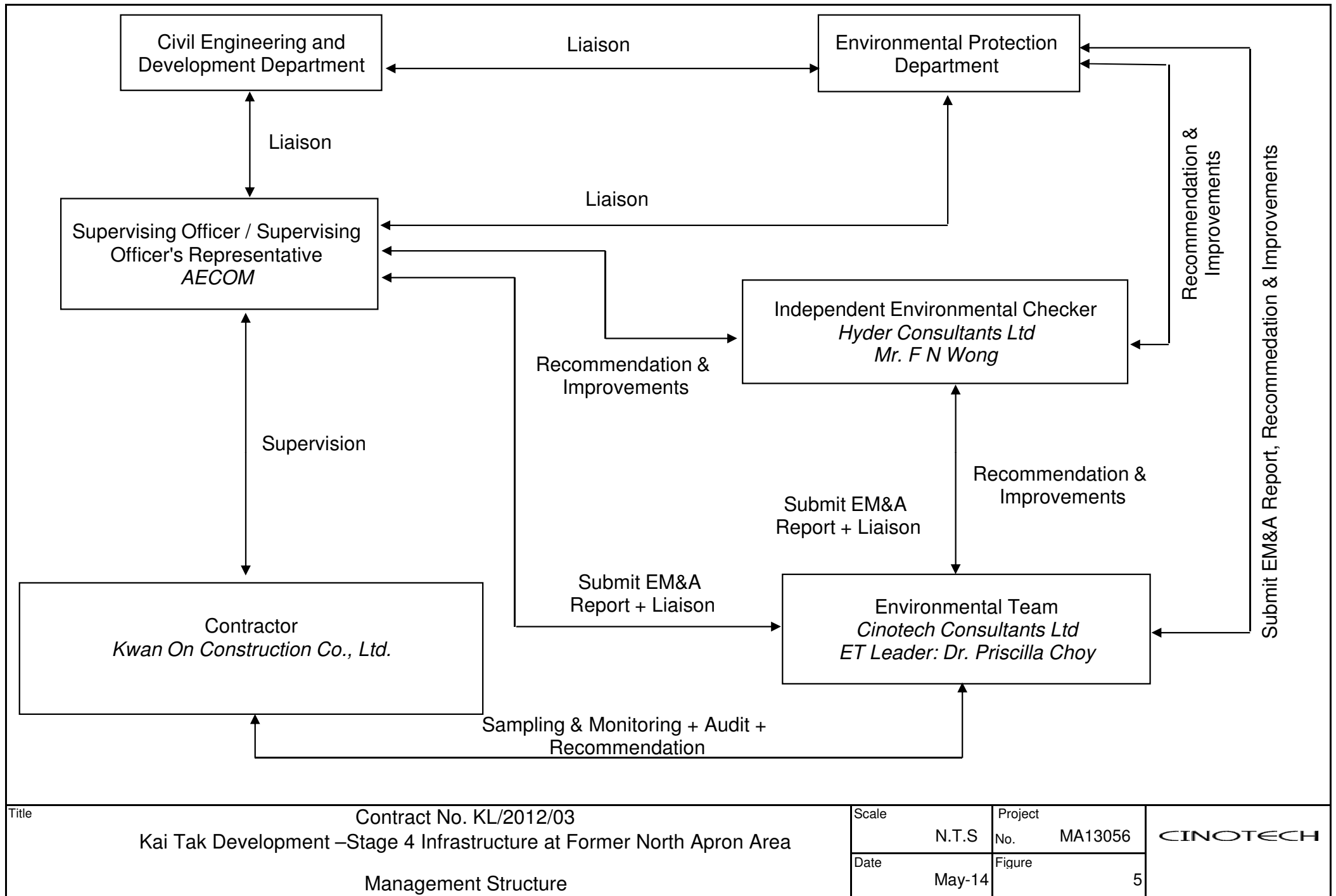
Wind Monitoring Location	Northing	Easting
Lee Kau Yan Memorial School	821441.245	838153.917

Anemometer Station from The Hong  
Kong Observatory

Title Contract No. KL/2012/03  
Kai Tak Development –Stage 4 Infrastructure at Former North Apron Area  
Location of Wind Data Monitoring Equipment

Scale	N.T.S	Project No.	MA13056
Date	Dec-13	Figure	4

CINOTECH



---

---

**APPENDIX A**  
**ACTION AND LIMIT LEVELS**

---

---

## Appendix A - Action and Limit Levels

**Table A-1 Action and Limit Levels for 1-Hour TSP**

Location	Action Level, $\mu\text{g}/\text{m}^3$	Limit Level, $\mu\text{g}/\text{m}^3$
AM2	346	500
AM3(A)	351	
AM4(A)	371	
AM5(A)	345	

**Table A-2 Action and Limit Levels for 24-Hour TSP**

Location	Action Level, $\mu\text{g}/\text{m}^3$	Limit Level, $\mu\text{g}/\text{m}^3$
AM2	157	260
AM3(A)	167	
AM4(A)	187	
AM5(A)	156	

**Table A-3 Action and Limit Levels for Construction Noise**

Time Period	Action Level	Limit Level
0700-1900 hrs on normal weekdays	When one documented complaint is received	75 dB(A) 70dB(A)/65dB(A)*

Remarks: If works are to be carried out during restricted hours, the conditions stipulated in the Construction Noise Permit (CNP) issued by the Noise Control Authority have to be followed. \*70dB(A) and 65dB(A) for schools during normal teaching periods and school examination periods, respectively.

---

---

**APPENDIX B  
COPIES OF CALIBRATION  
CERTIFCATES**

---

---

# High-Volume TSP Sampler 5-POINT CALIBRATION DATA SHEET

**CINOTECH**

File No. MA14008/58/0028

Station AM1(B) - Outside RLJV site office (KL/2008/09) Operator: WK  
 Date: 15-Jun-15 Next Due Date: 14-Aug-15  
 Equipment No.: A-01-58 Serial No. 2357

Ambient Condition			
Temperature, Ta (K)	301.5	Pressure, Pa (mmHg)	760

Orifice Transfer Standard Information					
Equipment No.:	A-04-06	Slope, mc (CFM)	0.0593	Intercept, bc	-0.02195
Last Calibration Date:	4-Feb-15	$mc \times Q_{std} + bc = [\Delta H \times (Pa/760) \times (298/Ta)]^{1/2}$			
Next Calibration Date:	3-Feb-16	$Q_{std} = \{[\Delta H \times (Pa/760) \times (298/Ta)]^{1/2} - bc\} / mc$			

Calibration of TSP Sampler					
Calibration Point	Orifice			HVS	
	$\Delta H$ (orifice), in. of water	$[\Delta H \times (Pa/760) \times (298/Ta)]^{1/2}$	Qstd (CFM) X - axis	$\Delta W$ (HVS), in. of water	$[\Delta W \times (Pa/760) \times (298/Ta)]^{1/2}$ Y-axis
1	11.5	3.37	57.26	7.9	2.79
2	9.6	3.08	52.35	6.5	2.53
3	7.8	2.78	47.22	5.2	2.27
4	5.3	2.29	38.99	3.4	1.83
5	3.3	1.81	30.84	2.1	1.44

**By Linear Regression of Y on X**

Slope, mw = 0.0514 Intercept, bw = -0.1571  
 Correlation coefficient\* = 0.9998

\*If Correlation Coefficient < 0.990, check and recalibrate.

**Set Point Calculation**

From the TSP Field Calibration Curve, take Qstd = 43 CFM

From the Regression Equation, the "Y" value according to

$$mw \times Q_{std} + bw = [\Delta W \times (Pa/760) \times (298/Ta)]^{1/2}$$

Therefore, Set Point; W =  $(mw \times Q_{std} + bw)^2 \times (760 / Pa) \times (Ta / 298) =$  4.27

Remarks: \_\_\_\_\_

Conducted by: Wk Tang Signature: Kwan  
 Checked by: Wk Signature: \_\_\_\_\_

Date: 15/6/15  
 Date: 15 June 2015

# High-Volume TSP Sampler

## 5-POINT CALIBRATION DATA SHEET

**CINOTECH**

File No. MA14008/59/0030

Station AM2 - Lee Kau Yan Memorial School Operator: WK  
 Date: 15-Jun-15 Next Due Date: 14-Aug-15  
 Equipment No.: A-01-59 Serial No. 2354

Ambient Condition			
Temperature, Ta (K)	305.1	Pressure, Pa (mmHg)	758.8

Orifice Transfer Standard Information					
Equipment No.:	A-04-06	Slope, mc (CFM)	0.0593	Intercept, bc	-0.02195
Last Calibration Date:	4-Feb-15	$mc \times Qstd + bc = [\Delta H \times (Pa/760) \times (298/Ta)]^{1/2}$			
Next Calibration Date:	3-Feb-16	$Qstd = \{[\Delta H \times (Pa/760) \times (298/Ta)]^{1/2} - bc\} / mc$			

Calibration of TSP Sampler					
Calibration Point	Orifice			HVS	
	$\Delta H$ (orifice), in. of water	$[\Delta H \times (Pa/760) \times (298/Ta)]^{1/2}$	Qstd (CFM) X - axis	$\Delta W$ (HVS), in. of water	$[\Delta W \times (Pa/760) \times (298/Ta)]^{1/2}$ Y-axis
1	11.6	3.36	57.12	7.9	2.78
2	9.5	3.04	51.73	6.5	2.52
3	7.7	2.74	46.61	5.0	2.21
4	5.2	2.25	38.37	3.2	1.77
5	3.4	1.82	31.10	2.1	1.43

By Linear Regression of Y on X

Slope, mw = 0.0525 Intercept, bw = -0.2222

Correlation coefficient\* = 0.9992

\*If Correlation Coefficient < 0.990, check and recalibrate.

### Set Point Calculation

From the TSP Field Calibration Curve, take Qstd = 43 CFM

From the Regression Equation, the "Y" value according to

$$mw \times Qstd + bw = [\Delta W \times (Pa/760) \times (298/Ta)]^{1/2}$$

Therefore, Set Point; W =  $(mw \times Qstd + bw)^2 \times (760 / Pa) \times (Ta / 298) =$  4.25

Remarks: \_\_\_\_\_

Conducted by: Wky Tang Signature: Kwai  
 Checked by: Wky Signature: \_\_\_\_\_

Date: 15/6/15  
 Date: 15 June 2015

# High-Volume TSP Sampler

## 5-POINT CALIBRATION DATA SHEET

**CINOTECH**

File No. MA14008/49/0029

Station AM3(A) - Holy Trinity Bradbury Centre Operator: WK  
 Date: 15-Jun-15 Next Due Date: 14-Aug-15  
 Equipment No.: A-01-49 Serial No. 1793

Ambient Condition			
Temperature, Ta (K)	301.2	Pressure, Pa (mmHg)	760.2

Orifice Transfer Standard Information					
Equipment No.:	A-04-06	Slope, mc (CFM)	0.0593	Intercept, bc	-0.02195
Last Calibration Date:	4-Feb-15	$mc \times Qstd + bc = [\Delta H \times (Pa/760) \times (298/Ta)]^{1/2}$			
Next Calibration Date:	3-Feb-16	$Qstd = \{[\Delta H \times (Pa/760) \times (298/Ta)]^{1/2} - bc\} / mc$			

Calibration of TSP Sampler					
Calibration Point	Orifice			HVS	
	$\Delta H$ (orifice), in. of water	$[\Delta H \times (Pa/760) \times (298/Ta)]^{1/2}$	Qstd (CFM) X - axis	$\Delta W$ (HVS), in. of water	$[\Delta W \times (Pa/760) \times (298/Ta)]^{1/2}$ Y-axis
1	11.8	3.42	58.03	7.9	2.80
2	9.8	3.11	52.92	6.5	2.54
3	7.6	2.74	46.65	5.1	2.25
4	5.4	2.31	39.38	3.4	1.83
5	3.2	1.78	30.40	2.0	1.41

### By Linear Regression of Y on X

Slope, mw = 0.0506 Intercept, bw = -0.1365

Correlation coefficient\* = 0.9996

\*If Correlation Coefficient < 0.990, check and recalibrate.

### Set Point Calculation

From the TSP Field Calibration Curve, take Qstd = 43 CFM

From the Regression Equation, the "Y" value according to

$$mw \times Qstd + bw = [\Delta W \times (Pa/760) \times (298/Ta)]^{1/2}$$

Therefore, Set Point; W =  $(mw \times Qstd + bw)^2 \times (760 / Pa) \times (Ta / 298) =$  4.20

Remarks: \_\_\_\_\_

Conducted by: Wk. Tang Signature: Kwan

Checked by: GA Signature: \_\_\_\_\_

Date: 15/6/15  
 Date: 15 June 2015



# High-Volume TSP Sampler

## 5-POINT CALIBRATION DATA SHEET

CINOTECH

File No. MA14008/62/0029

Station AM4(A) - EMSD Workshops Operator: WK  
 Date: 15-Jun-15 Next Due Date: 14-Aug-15  
 Equipment No.: A-01-62 Serial No. 2351

Ambient Condition			
Temperature, Ta (K)	302.6	Pressure, Pa (mmHg)	759.4

Orifice Transfer Standard Information					
Equipment No.:	A-04-06	Slope, mc (CFM)	0.0593	Intercept, bc	-0.02195
Last Calibration Date:	4-Feb-15	$mc \times Q_{std} + bc = [\Delta H \times (Pa/760) \times (298/Ta)]^{1/2}$			
Next Calibration Date:	3-Feb-16	$Q_{std} = \{[\Delta H \times (Pa/760) \times (298/Ta)]^{1/2} - bc\} / mc$			

Calibration of TSP Sampler					
Calibration Point	Orifice			HVS	
	$\Delta H$ (orifice), in. of water	$[\Delta H \times (Pa/760) \times (298/Ta)]^{1/2}$	Qstd (CFM) X - axis	$\Delta W$ (HVS), in. of water	$[\Delta W \times (Pa/760) \times (298/Ta)]^{1/2}$ Y-axis
1	11.6	3.38	57.38	7.9	2.79
2	9.8	3.11	52.77	6.4	2.51
3	7.5	2.72	46.21	5.0	2.22
4	5.1	2.24	38.17	3.2	1.77
5	3.2	1.77	30.31	2.0	1.40

By Linear Regression of Y on X

Slope, mw = 0.0509 Intercept, bw : -0.1513

Correlation coefficient\* = 0.9993

\*If Correlation Coefficient < 0.990, check and recalibrate.

Set Point Calculation	
From the TSP Field Calibration Curve, take Qstd = 43 CFM	
From the Regression Equation, the "Y" value according to	
$mw \times Q_{std} + bw = [\Delta W \times (Pa/760) \times (298/Ta)]^{1/2}$	
Therefore, Set Point; W = $(mw \times Q_{std} + bw)^2 \times (760 / Pa) \times (Ta / 298) =$ <u>4.22</u>	

Remarks: \_\_\_\_\_

Conducted by: Lkh Tang Signature: Kwai Date: 15/6/15  
 Checked by: AW Signature: \_\_\_\_\_ Date: 15 June 2015

# High-Volume TSP Sampler 5-POINT CALIBRATION DATA SHEET

**CINOTECH**

File No. MA14008/60/0030

Station AM5(A) - Po Leung Kuk Ngan Po Ling College Operator: WK  
 Date: 15-Jun-15 Next Due Date: 14-Aug-15  
 Equipment No.: A-01-60 Serial No. 2358

Ambient Condition			
Temperature, Ta (K)	303.8	Pressure, Pa (mmHg)	759.1

Orifice Transfer Standard Information					
Equipment No.:	A-04-06	Slope, mc (CFM)	0.0593	Intercept, bc	-0.02195
Last Calibration Date:	4-Feb-15	$mc \times Qstd + bc = [\Delta H \times (Pa/760) \times (298/Ta)]^{1/2}$			
Next Calibration Date:	3-Feb-16	$Qstd = \{[\Delta H \times (Pa/760) \times (298/Ta)]^{1/2} - bc\} / mc$			

Calibration of TSP Sampler					
Calibration Point	Orifice			HVS	
	$\Delta H$ (orifice), in. of water	$[\Delta H \times (Pa/760) \times (298/Ta)]^{1/2}$	Qstd (CFM) X - axis	$\Delta W$ (HVS), in. of water	$[\Delta W \times (Pa/760) \times (298/Ta)]^{1/2}$ Y-axis
1	11.5	3.36	57.01	8.1	2.82
2	9.7	3.08	52.39	6.9	2.60
3	7.4	2.69	45.81	5.0	2.21
4	5.1	2.24	38.09	3.3	1.80
5	3.2	1.77	30.25	2.1	1.43

**By Linear Regression of Y on X**

Slope, mw = 0.0526 Intercept, bw : -0.1771  
 Correlation coefficient\* = 0.9992

\*If Correlation Coefficient < 0.990, check and recalibrate.

Set Point Calculation	
From the TSP Field Calibration Curve, take Qstd = 43 CFM	
From the Regression Equation, the "Y" value according to	
$mw \times Qstd + bw = [\Delta W \times (Pa/760) \times (298/Ta)]^{1/2}$	
Therefore, Set Point; W = $(mw \times Qstd + bw)^2 \times (760 / Pa) \times (Ta / 298) =$ <u>4.43</u>	

Remarks: \_\_\_\_\_

Conducted by: Wk. Tang Signature: Kwai  
 Checked by: LA Signature: \_\_\_\_\_

Date: 15/6/15  
 Date: 15 June 2015

# High-Volume TSP Sampler

## 5-POINT CALIBRATION DATA SHEET

**CINOTECH**

File No. MA14008/71/0007

Project No. AA1 - Ching Long Shopping Centre Operator: WK  
 Date: 28-May-15 Next Due Date: 27-Jul-15  
 Equipment No.: A-01-71 Serial No. 3220

Ambient Condition			
Temperature, Ta (K)	299.6	Pressure, Pa (mmHg)	758.4

Orifice Transfer Standard Information					
Equipment No.:	A-04-06	Slope, mc (CFM)	0.0593	Intercept, bc	-0.02195
Last Calibration Date:	4-Feb-15	$mc \times Qstd + bc = [\Delta H \times (Pa/760) \times (298/Ta)]^{1/2}$			
Next Calibration Date:	3-Feb-16	$Qstd = \{[\Delta H \times (Pa/760) \times (298/Ta)]^{1/2} - bc\} / mc$			

Calibration of TSP Sampler					
Calibration Point	Orifice			HVS	
	$\Delta H$ (orifice), in. of water	$[\Delta H \times (Pa/760) \times (298/Ta)]^{1/2}$	Qstd (CFM) X - axis	$\Delta W$ (HVS), in. of water	$[\Delta W \times (Pa/760) \times (298/Ta)]^{1/2}$ Y-axis
1	11.9	3.44	58.36	8.0	2.82
2	9.8	3.12	53.00	6.4	2.52
3	7.5	2.73	46.41	5.0	2.23
4	5.6	2.36	40.15	3.4	1.84
5	3.3	1.81	30.91	2.0	1.41

### By Linear Regression of Y on X

Slope, mw = 0.0516 Intercept, bw : -0.1977  
 Correlation coefficient\* = 0.9989

\*If Correlation Coefficient < 0.990, check and recalibrate.

Set Point Calculation	
From the TSP Field Calibration Curve, take Qstd = 43 CFM	
From the Regression Equation, the "Y" value according to	
$mw \times Qstd + bw = [\Delta W \times (Pa/760) \times (298/Ta)]^{1/2}$	
Therefore, Set Point; W = $(mw \times Qstd + bw)^2 \times (760 / Pa) \times (Ta / 298) =$ <u>4.11</u>	

Remarks: \_\_\_\_\_

Conducted by: Wk-Tang Signature: Kwai Date: 28/5/15  
 Checked by: LA Signature: [Signature] Date: 28 May 2015

# High-Volume TSP Sampler

## 5-POINT CALIBRATION DATA SHEET

**CINOTECH**

File No. MA14008/71/0008

Project No. AA1 - Ching Long Shopping Centre Operator: WK  
 Date: 24-Jul-15 Next Due Date: 23-Sep-15  
 Equipment No.: A-01-71 Serial No. 3220

Ambient Condition			
Temperature, Ta (K)	302.5	Pressure, Pa (mmHg)	756.8

Orifice Transfer Standard Information					
Equipment No.:	A-04-06	Slope, mc (CFM)	0.0593	Intercept, bc	-0.02195
Last Calibration Date:	4-Feb-15	$mc \times Q_{std} + bc = [\Delta H \times (Pa/760) \times (298/Ta)]^{1/2}$			
Next Calibration Date:	3-Feb-16	$Q_{std} = \{[\Delta H \times (Pa/760) \times (298/Ta)]^{1/2} - bc\} / mc$			

Calibration of TSP Sampler					
Calibration Point	Orifice			HVS	
	$\Delta H$ (orifice), in. of water	$[\Delta H \times (Pa/760) \times (298/Ta)]^{1/2}$	Qstd (CFM) X - axis	$\Delta W$ (HVS), in. of water	$[\Delta W \times (Pa/760) \times (298/Ta)]^{1/2}$ Y-axis
1	11.8	3.40	57.78	7.9	2.78
2	9.8	3.10	52.69	6.4	2.51
3	7.8	2.77	47.05	4.8	2.17
4	5.3	2.28	38.85	3.3	1.80
5	3.3	1.80	30.73	2.0	1.40

By Linear Regression of Y on X

Slope, mw = 0.0509 Intercept, bw = -0.1781  
 Correlation coefficient\* = 0.9988

\*If Correlation Coefficient < 0.990, check and recalibrate.

Set Point Calculation	
From the TSP Field Calibration Curve, take Qstd = 43 CFM	
From the Regression Equation, the "Y" value according to	
$mw \times Q_{std} + bw = [\Delta W \times (Pa/760) \times (298/Ta)]^{1/2}$	
Therefore, Set Point; W = $(mw \times Q_{std} + bw)^2 \times (760 / Pa) \times (Ta / 298) =$ <u>4.11</u>	

Remarks: \_\_\_\_\_

Conducted by: Wk Tang Signature: Kwai  
 Checked by: Wk Signature: \_\_\_\_\_

Date: 24/7/15  
 Date: 24 July 2015

## CINOTECH

Serial No. 1790

Date:

28 May 2015

# High-Volume TSP Sampler

## 5-POINT CALIBRATION DATA SHEET

**CINOTECH**

File No. MA14008/51/0008

Station AA2 - Tak Long Estate Operator: WK  
 Date: 24-Jul-15 Next Due Date: 23-Sep-15  
 Equipment No.: A-01-51 Serial No. 1790

Ambient Condition			
Temperature, Ta (K)	302	Pressure, Pa (mmHg)	757.1

Orifice Transfer Standard Information					
Equipment No.:	A-04-06	Slope, mc (CFM)	0.0593	Intercept, bc	-0.02195
Last Calibration Date:	4-Feb-15	$mc \times Qstd + bc = [\Delta H \times (Pa/760) \times (298/Ta)]^{1/2}$			
Next Calibration Date:	3-Feb-16	$Qstd = \{[\Delta H \times (Pa/760) \times (298/Ta)]^{1/2} - bc\} / mc$			

Calibration of TSP Sampler					
Calibration Point	Orifice			HVS	
	$\Delta H$ (orifice), in. of water	$[\Delta H \times (Pa/760) \times (298/Ta)]^{1/2}$	Qstd (CFM) X - axis	$\Delta W$ (HVS), in. of water	$[\Delta W \times (Pa/760) \times (298/Ta)]^{1/2}$ Y-axis
1	11.8	3.41	57.84	6.8	2.59
2	9.7	3.09	52.48	5.4	2.30
3	7.5	2.72	46.19	4.1	2.01
4	5.4	2.30	39.25	3.0	1.72
5	3.3	1.80	30.76	1.8	1.33

By Linear Regression of Y on X

Slope, mw = 0.0459 Intercept, bw = -0.0883

Correlation coefficient\* = 0.9994

\*If Correlation Coefficient < 0.990, check and recalibrate.

Set Point Calculation	
From the TSP Field Calibration Curve, take Qstd = 43 CFM	
From the Regression Equation, the "Y" value according to	
$mw \times Qstd + bw = [\Delta W \times (Pa/760) \times (298/Ta)]^{1/2}$	
Therefore, Set Point; W = (mw x Qstd + bw) <sup>2</sup> x (760 / Pa) x (Ta / 298) = <u>3.61</u>	

Remarks: \_\_\_\_\_

Conducted by: Wk Tang Signature: Kwan Date: 24/7/15  
 Checked by: LA Signature: \_\_\_\_\_ Date: 24 July 2015



Equipment No A-04-06

TISCH ENVIRONMENTAL, INC.  
145 SOUTH MIAMI AVE  
VILLAGE OF CLEVELAND, OH  
45002  
513.467.9000  
877.263.7610 TOLL FREE  
513.467.9009 FAX

ORIFICE TRANSFER STANDARD CERTIFICATION WORKSHEET TE-5025A

Date - Feb 04, 2015 Roots-meter S/N 0438320 Ta (K) - 293  
Operator Tisch Orifice I.D. - 2896 Pa (mm) - 756.92

PLATE OR Run #	VOLUME START (m3)	VOLUME STOP (m3)	DIFF VOLUME (m3)	DIFF TIME (min)	METER	ORFICE
					DIFF Hg (mm)	DIFF H2O (in.)
1	NA	NA	1.00	1.4590	3.2	2.00
2	NA	NA	1.00	1.0330	6.4	4.00
3	NA	NA	1.00	0.9250	7.9	5.00
4	NA	NA	1.00	0.8800	8.8	5.50
5	NA	NA	1.00	0.7260	12.7	8.00

DATA TABULATION

Vstd	(x axis) Qstd	(y axis)	Va	(x axis) Qa	(y axis)
1.0086	0.6913	1.4233	0.9958	0.6825	0.8799
1.0044	0.9723	2.0129	0.9916	0.9599	1.2443
1.0023	1.0835	2.2505	0.9895	1.0697	1.3912
1.0011	1.1377	2.3603	0.9884	1.1231	1.4591
0.9959	1.3718	2.8467	0.9832	1.3542	1.7598
Qstd slope (m) = 2.09317			Qa slope (m) = 1.31071		
intercept (b) = -0.02195			intercept (b) = -0.01357		
coefficient (r) = 0.99997			coefficient (r) = 0.99997		
y axis = SQRT[H2O(Pa/760) (298/Ta)]			y axis = SQRT[H2O(Ta/Pa)]		

CALCULATIONS

$$Vstd = \text{Diff. Vol}[(Pa - \text{Diff. Hg})/760] (298/Ta)$$

$$Qstd = Vstd/\text{Time}$$

$$Va = \text{Diff Vol} [(Pa - \text{Diff Hg})/Pa]$$

$$Qa = Va/\text{Time}$$

For subsequent flow rate calculations:

$$Qstd = 1/m\{[\text{SQRT}(H2O(Pa/760) (298/Ta))] - b\}$$

$$Qa = 1/m\{[\text{SQRT } H2O(Ta/Pa)] - b\}$$

## TEST REPORT

**APPLICANT:** Cinotech Consultants Limited  
Room 1710, Technology Park,  
18 On Lai Street,  
Shatin, NT, Hong Kong

Test Report No.:	C/150228A
Date of Issue:	2015-02-28
Date Received:	2015-02-28
Date Tested:	2015-02-28
Date Completed:	2015-02-28
Next Due Date:	2015-08-27

**ATTN:** Miss Mei Ling Tang

Page: 1 of 2

### Certificate of Calibration

**Item for calibration:**

Description	: Weather Monitor II
Manufacturer	: Davis Instruments
Model No.	: 7440
Serial No.	: MC01010A44

**Test conditions:**

Room Temperature	: 23 degree Celsius
Relative Humidity	: 58 %

**Test Specifications:**

1. Performance check of anemometer
2. Performance check of wind direction sensor

**Methodology:**

In-house method with reference anemometer (RS232 Integral Vane Digital Anemometer)

*PREPARED AND CHECKED BY:*

For and On Behalf of **WELLAB Ltd.**



**PATRICK TSE**  
Laboratory Manager



## TEST REPORT

Test Report No.:	C/150228A
Date of Issue:	2015-02-28
Date Received:	2015-02-28
Date Tested:	2015-02-28
Date Completed:	2015-02-28
Next Due Date:	2015-08-27

Page: 2 of 2

### Results:

#### 1. Performance check of anemometer

Air Velocity, m/s		Difference D (m/s)
Instrument Reading (V1)	Reference Value (V1)	D = V1 - V2
2.00	2.00	0.00

#### 2. Performance check of wind direction sensor

Wind Direction (°)		Difference D (°)
Instrument Reading (W1)	Reference Value (W2)	D = W1 - W2
0	0	0
45.2	45	0.2
90.3	90	0.3
135	135	0
180.2	180	0.2
225.3	225	0.3
270.1	270	0.1
315.4	315	0.4
360	360	0

\*\*\*\*\*END OF REPORT\*\*\*\*\*

## TEST REPORT

**APPLICANT:** Cinotech Consultants Limited  
Room 1710, Technology Park,  
18 On Lai Street,  
Shatin, NT, Hong Kong

Test Report No.:	C/150704/1
Date of Issue:	2015-07-06
Date Received:	2015-07-04
Date Tested:	2015-07-04
Date Completed:	2015-07-06
Next Due Date:	2015-09-05

**ATTN:** Mr. W.K. Tang

Page: 1 of 1

### Certificate of Calibration

**Item for Calibration:**

Description	: Laser Dust Monitor
Manufacturer	: Sibata
Model No.	: LD-3
Serial No.	: 251634
Sensitivity (K) 1 CPM	: 0.001 mg/m <sup>3</sup>
Sen. Adjustment Scale Setting	: 550 CPM
Equipment No.	: A-02-01

**Test Conditions:**

Room Temperature	: 24 degree Celsius
Relative Humidity	: 65 %

**Test Specifications & Methodology:**

1. Instruction and Operation Manual High Volume Sampler, Andersen Samplers, Inc.
2. In-house method in according to the instruction manual: The Laser Dust Monitor was compared with a calibrated High Volume Sampler and the result was used to generate the Correlation Factor (CF) between the Laser Dust Monitor and High Volume Sampler.

**Results:**

Correlation Factor (CF)	0.0033
-------------------------	--------

\*\*\*\*\*

*PREPARED AND CHECKED BY:*

For and On Behalf of **WELLAB Ltd.**

  
**PATRICK TSE**  
Laboratory Manager

## TEST REPORT

**APPLICANT:** Cinotech Consultants Limited  
Room 1710, Technology Park,  
18 On Lai Street,  
Shatin, NT, Hong Kong

Test Report No.:	C/150704/3
Date of Issue:	2015-07-06
Date Received:	2015-07-04
Date Tested:	2015-07-04
Date Completed:	2015-07-06
Next Due Date:	2015-09-05

**ATTN:** Mr. W. K. Tang

Page: 1 of 1

### Certificate of Calibration

**Item for Calibration:**

Description	: Laser Dust Monitor
Manufacturer	: Sibata
Model No.	: LD-3B
Serial No.	: 014750
Sensitivity (K) 1 CPM	: 0.001 mg/m <sup>3</sup>
Sen. Adjustment Scale Setting	: 790 CPM
Equipment No.	: A-02-06

**Test Conditions:**

Room Temperature	: 24 degree Celsius
Relative Humidity	: 65 %

**Test Specifications & Methodology:**

1. Instruction and Operation Manual High Volume Sampler, Andersen Samplers, Inc.
2. In-house method in according to the instruction manual: The Laser Dust Monitor was compared with a calibrated High Volume Sampler and the result was used to generate the Correlation Factor (CF) between the Laser Dust Monitor and High Volume Sampler.

**Results:**

Correlation Factor (CF)
-------------------------

0.0031
--------

\*\*\*\*\*

*PREPARED AND CHECKED BY:*

For and On Behalf of **WELLAB Ltd.**

  
**PATRICK TSE**  
Laboratory Manager

## TEST REPORT

**APPLICANT:** Cinotech Consultants Limited  
Room 1710, Technology Park,  
18 On Lai Street,  
Shatin, NT, Hong Kong

Test Report No.:	C/150630/1
Date of Issue:	2015-07-02
Date Received:	2015-06-30
Date Tested:	2015-06-30
Date Completed:	2015-07-02
Next Due Date:	2015-09-01

**ATTN:** Mr. W. K. Tang

Page: 1 of 1

### Certificate of Calibration

**Item for Calibration:**

Description	: Laser Dust Monitor
Manufacturer	: Sibata
Model No.	: LD-3B
Serial No.	: 095039
Sensitivity (K) 1 CPM	: 0.001 mg/m <sup>3</sup>
Sen. Adjustment Scale Setting	: 764 CPM
Equipment No.	: A-02-08

**Test Conditions:**

Room Temperature	: 24 degree Celsius
Relative Humidity	: 67 %

**Test Specifications & Methodology:**

1. Instruction and Operation Manual High Volume Sampler, Andersen Samplers, Inc.
2. In-house method in according to the instruction manual: The Laser Dust Monitor was compared with a calibrated High Volume Sampler and the result was used to generate the Correlation Factor (CF) between the Laser Dust Monitor and High Volume Sampler.

**Results:**

Correlation Factor (CF)	0.0032
-------------------------	--------

\*\*\*\*\*

*PREPARED AND CHECKED BY:*

For and On Behalf of **WELLAB Ltd.**

  
**PATRICK TSE**  
Laboratory Manager

## TEST REPORT

**APPLICANT:** Cinotech Consultants Limited  
Room 1710, Technology Park,  
18 On Lai Street,  
Shatin, NT, Hong Kong

Test Report No.:	C/150630/2
Date of Issue:	2015-07-02
Date Received:	2015-06-30
Date Tested:	2015-06-30
Date Completed:	2015-07-02
Next Due Date:	2015-09-01

**ATTN:** Mr. W. K. Tang

Page: 1 of 1

### Certificate of Calibration

**Item for Calibration:**

Description	: Laser Dust Monitor
Manufacturer	: Sibata
Model No.	: LD-3B
Serial No.	: 095050
Sensitivity (K) 1 CPM	: 0.001 mg/m <sup>3</sup>
Sen. Adjustment Scale Setting	: 577 CPM
Equipment No.	: A-02-09

**Test Conditions:**

Room Temperature	: 24 degree Celsius
Relative Humidity	: 67 %

**Test Specifications & Methodology:**

1. Instruction and Operation Manual High Volume Sampler, Andersen Samplers, Inc.
2. In-house method in according to the instruction manual: The Laser Dust Monitor was compared with a calibrated High Volume Sampler and the result was used to generate the Correlation Factor (CF) between the Laser Dust Monitor and High Volume Sampler.

**Results:**

Correlation Factor (CF)	0.0032
-------------------------	--------

\*\*\*\*\*

*PREPARED AND CHECKED BY:*

For and On Behalf of **WELLAB Ltd.**

  
**PATRICK TSE**  
Laboratory Manager

## TEST REPORT

**APPLICANT:** Cinotech Consultants Limited  
Room 1710, Technology Park,  
18 On Lai Street,  
Shatin, NT, Hong Kong

Test Report No.:	C/150630/3
Date of Issue:	2015-07-02
Date Received:	2015-06-30
Date Tested:	2015-06-30
Date Completed:	2015-07-02
Next Due Date:	2015-09-01

**ATTN:** Mr. W. K. Tang

Page: 1 of 1

### Certificate of Calibration

**Item for Calibration:**

Description	: Laser Dust Monitor
Manufacturer	: Sibata
Model No.	: LD-3B
Serial No.	: 095029
Sensitivity (K) 1 CPM	: 0.001 mg/m <sup>3</sup>
Sen. Adjustment Scale Setting	: 551 CPM
Equipment No.	: A-02-10

**Test Conditions:**

Room Temperature	: 24 degree Celsius
Relative Humidity	: 67 %

**Test Specifications & Methodology:**

1. Instruction and Operation Manual High Volume Sampler, Andersen Samplers, Inc.
2. In-house method in according to the instruction manual: The Laser Dust Monitor was compared with a calibrated High Volume Sampler and the result was used to generate the Correlation Factor (CF) between the Laser Dust Monitor and High Volume Sampler.

**Results:**

Correlation Factor (CF)	0.0032
-------------------------	--------

\*\*\*\*\*

*PREPARED AND CHECKED BY:*

For and On Behalf of **WELLAB Ltd.**

  
**PATRICK TSE**  
Laboratory Manager

## TEST REPORT

**APPLICANT:** Cinotech Consultants Limited  
Room 1710, Technology Park,  
18 On Lai Street,  
Shatin, NT, Hong Kong

Test Report No.:	C/150605/2
Date of Issue:	2015-06-08
Date Received:	2015-06-05
Date Tested:	2015-06-05
Date Completed:	2015-06-08
Next Due Date:	2015-08-07

**ATTN:** Mr. W.K. Tang

Page: 1 of 1

### Certificate of Calibration

**Item for Calibration:**

Description	: Dust Monitor
Manufacturer	: Met One Instruments
Model No.	: AEROCET-531
Serial No.	: N6733
Flow rate	: 0.1 cfm
Zero Count Test	: 0 mg (The result of the 2-minute sample)
Equipment No.	: A-02-12

**Test Conditions:**

Room Temperature	: 24 degree Celsius
Relative Humidity	: 62 %

**Test Specifications & Methodology:**

1. Instruction and Operation Manual High Volume Sampler, Andersen Samplers, Inc.
2. In-house method in according to the instruction manual: The Dust Monitor was compared with a calibrated High Volume Sampler and the result was used to generate the Correlation Factor (CF) between the Dust Monitor and High Volume Sampler.

**Results:**

Correlation Factor (CF)	1.041
-------------------------	-------

\*\*\*\*\*

*PREPARED AND CHECKED BY:*

For and On Behalf of **WELLAB Ltd.**



**PATRICK TSE**

Laboratory Manager

## TEST REPORT

**APPLICANT:** Cinotech Consultants Limited  
Room 1710, Technology Park,  
18 On Lai Street,  
Shatin, NT, Hong Kong

Test Report No.:	C/150630/4
Date of Issue:	2015-07-02
Date Received:	2015-06-30
Date Tested:	2015-06-30
Date Completed:	2015-07-02
Next Due Date:	2015-09-01

**ATTN:** Mr. W. K. Tang

Page: 1 of 1

### Certificate of Calibration

**Item for Calibration:**

Description	: Dust Monitor
Manufacturer	: Met One Instruments
Model No.	: AEROCET-531
Serial No.	: N6734
Flow rate	: 0.1 cfm
Zero Count Test	: 0 mg (The result of the 2-minute sample)
Equipment No.	: A-02-13

**Test Conditions:**

Room Temperature	: 24 degree Celsius
Relative Humidity	: 67 %

**Test Specifications & Methodology:**

1. Instruction and Operation Manual High Volume Sampler, Andersen Samplers, Inc.
2. In-house method in according to the instruction manual: The Dust Monitor was compared with a calibrated High Volume Sampler and the result was used to generate the Correlation Factor (CF) between the Dust Monitor and High Volume Sampler.

**Results:**

Correlation Factor (CF)	1.064
-------------------------	-------

\*\*\*\*\*

*PREPARED AND CHECKED BY:*

For and On Behalf of **WELLAB Ltd.**

  
**PATRICK TSE**  
Laboratory Manager



## TEST REPORT

**APPLICANT:** Cinotech Consultants Limited  
Room 1710, Technology Park,  
18 On Lai Street,  
Shatin, NT, Hong Kong

Test Report No.:	C/N/140919/1
Date of Issue:	2014-09-21
Date Received:	2014-09-19
Date Tested:	2014-09-21
Date Completed:	2014-09-21
Next Due Date:	2015-09-20

**ATTN:** Mr. W.K. Tang

Page: 1 of 1

### Certificate of Calibration

**Item for calibration:**

Description	: 'SVANTEK' Integrating Sound Level Meter
Manufacturer	: SVANTEK
Model No.	: SVAN 955
Serial No.	: 12553
Microphone No.	: 35222
Equipment No.	: N-08-02

**Test conditions:**

Room Temperature	: 23 degree Celsius
Relative Humidity	: 55%

**Test Specifications:**

Performance checking at 94 and 114 dB

**Methodology:**

In-house method, according to manufacturer instruction manual

**Results:**

Reference Set Point, dB	Instrument Readings, dB
94	94.0
114	114.0

*PREPARED AND CHECKED BY:*

For and On Behalf of **WELLAB Ltd.**



**PATRICK TSE**  
Laboratory Manager

## TEST REPORT

**APPLICANT:** Cinotech Consultants Limited  
Room 1710, Technology Park,  
18 On Lai Street,  
Shatin, NT, Hong Kong

Test Report No.:	C/N/150103
Date of Issue:	2015-01-05
Date Received:	2015-01-03
Date Tested:	2015-01-03
Date Completed:	2015-01-05
Next Due Date:	2016-01-04

**ATTN:** Mr. W. K. Tang

Page: 1 of 1

### Certificate of Calibration

**Item for calibration:**

Description	: 'SVANTEK' Integrating Sound Level Meter
Manufacturer	: SVANTEK
Model No.	: SVAN 955
Serial No.	: 14303
Microphone No.	: 35222
Equipment No.	: N-08-05

**Test conditions:**

Room Temperature	: 20 degree Celsius
Relative Humidity	: 54%

**Test Specifications:**

Performance checking at 94 and 114 dB

**Methodology:**

In-house method, according to manufacturer instruction manual

**Results:**

Reference Set Point, dB	Instrument Readings, dB
94	94.0
114	114.0

Remark: 1) This report supersedes the one dated 2012/01/21 with certificate number C/N/120120/1.

*PREPARED AND CHECKED BY:*

For and On Behalf of **WELLAB Ltd.**

  
**PATRICK TSE**  
Laboratory Manager

## TEST REPORT

**APPLICANT:** Cinotech Consultants Limited  
Room 1710, Technology Park,  
18 On Lai Street,  
Shatin, NT, Hong Kong

Test Report No.:	C/N/140829/1
Date of Issue:	2014-09-01
Date Received:	2014-08-29
Date Tested:	2014-08-29
Date Completed:	2014-09-01
Next Due Date:	2015-08-31

**ATTN:** Mr. W.K. Tang

Page: 1 of 1

### Certificate of Calibration

**Item for calibration:**

Description	: 'SVANTEK' Integrating Sound Level Meter
Manufacturer	: SVANTEK
Model No.	: SVAN 957
Serial No.	: 21455
Microphone No.	: 43730
Equipment No.	: N-08-07

**Test conditions:**

Room Temperature	: 24 degree Celsius
Relative Humidity	: 60%

**Test Specifications:**

Performance checking at 94 and 114 dB

**Methodology:**

In-house method, according to manufacturer instruction manual

**Results:**

Reference Set Point, dB	Instrument Readings, dB
94	94.0
114	114.0

*PREPARED AND CHECKED BY:*

For and On Behalf of **WELLAB Ltd.**



**PATRICK TSE**

Laboratory Manager

## TEST REPORT

**APPLICANT:** Cinotech Consultants Limited  
Room 1710, Technology Park,  
18 On Lai Street,  
Shatin, NT, Hong Kong

Test Report No.: C/N/140822/3  
Date of Issue: 2014-08-25  
Date Received: 2014-08-22  
Date Tested: 2014-08-22  
Date Completed: 2014-08-25  
Next Due Date: 2015-08-24

**ATTN:** Mr. W.K. Tang

Page: 1 of 1

### Certificate of Calibration

**Item for calibration:**

Description : 'SVANTEK' Integrating Sound Level Meter  
Manufacturer : SVANTEK  
Model No. : SVAN 957  
Serial No. : 21459  
Microphone No. : 43676  
Equipment No. : N-08-08

**Test conditions:**

Room Temperature : 22 degree Celsius  
Relative Humidity : 55%

**Test Specifications:**

Performance checking at 94 and 114 dB

**Methodology:**

In-house method, according to manufacturer instruction manual

**Results:**

Reference Set Point, dB	Instrument Readings, dB
94	94.0
114	114.0

*PREPARED AND CHECKED BY:*

For and On Behalf of **WELLAB Ltd.**

  
**PATRICK TSE**  
Laboratory Manager

## TEST REPORT

**APPLICANT:** Cinotech Consultants Limited  
Room 1710, Technology Park,  
18 On Lai Street,  
Shatin, NT, Hong Kong

Test Report No.:	C/N/141129/1_v1
Date of Issue:	2014-12-01
Date Received:	2014-11-29
Date Tested:	2014-11-29
Date Completed:	2014-12-01
Next Due Date:	2015-11-30

**ATTN:** Mr. W.K. Tang

Page: 1 of 1

### Certificate of Calibration

**Item for calibration:**

Description	: 'SVANTEK' Integrating Sound Level Meter
Manufacturer	: SVANTEK
Model No.	: SVAN 957
Serial No.	: 23853
Microphone No.	: 48530
Equipment No.	: N-08-10

**Test conditions:**

Room Temperatre	: 20 degree Celsius
Relative Humidity	: 64%

**Test Specifications:**

Performance checking at 94 and 114 dB

**Methodology:**

In-house method, according to manufacturer instruction manual

**Results:**

Reference Set Point, dB	Instrument Readings, dB
94	94.0
114	114.0

*PREPARED AND CHECKED BY:*

For and On Behalf of **WELLAB Ltd.**

  
**PATRICK TSE**  
Laboratory Manager

## TEST REPORT

**APPLICANT:** Cinotech Consultants Limited  
Room 1710, Technology Park,  
18 On Lai Street,  
Shatin, NT, Hong Kong

Test Report No.:	C/N/141129/3
Date of Issue:	2014-12-01
Date Received:	2014-11-29
Date Tested:	2014-11-29
Date Completed:	2014-12-01
Next Due Date:	2015-11-30

**ATTN:** Mr. W.K. Tang

Page: 1 of 1

### Certificate of Calibration

**Item for calibration:**

Description	: 'SVANTEK' Integrating Sound Level Meter
Manufacturer	: SVANTEK
Model No.	: SVAN 957
Serial No.	: 23851
Microphone No.	: 48532
Equipment No.	: N-08-12

**Test conditions:**

Room Temperatre	: 20 degree Celsius
Relative Humidity	: 64%

**Test Specifications:**

Performance checking at 94 and 114 dB

**Methodology:**

In-house method, according to manufacturer instruction manual

**Results:**

Reference Set Point, dB	Instrument Readings, dB
94	94.0
114	114.0

*PREPARED AND CHECKED BY:*

For and On Behalf of **WELLAB Ltd.**



**PATRICK TSE**  
Laboratory Manager

## TEST REPORT

**APPLICANT:** Cinotech Consultants Limited  
Room 1710, Technology Park,  
18 On Lai Street,  
Shatin, NT, Hong Kong

Test Report No.:	C/N/141101/1
Date of Issue:	2014-11-03
Date Received:	2014-11-01
Date Tested:	2014-11-01
Date Completed:	2014-11-03
Next Due Date:	2015-11-02

**ATTN:** Mr. W.K. Tang

Page: 1 of 1

### Item for calibration:

Description	: Acoustical Calibrator
Manufacturer	: SVANTEK
Model No.	: SV30A
Serial No.	: 10965
Equipment No.	: N-09-02

### Test conditions:

Room Temperature	: 20 degree Celsius
Relative Humidity	: 55%

### Methodology:

The Sound Level Calibrator has been calibrated in accordance with the documented procedures and using standard(s) and instrument(s) which are recommended by the manufacturer, or equivalent.

### Results:

Sound Pressure Level (1kHz)	Measured SPL	Tolerance
At 94 dB SPL	94.0	94.0 ± 0.1 dB
At 114 dB SPL	114.0	114.0 ± 0.1 dB

*PREPARED AND CHECKED BY:*

For and On Behalf of **WELLAB Ltd.**

  
**PATRICK TSE**  
Laboratory Manager

## TEST REPORT

**APPLICANT:** Cinotech Consultants Limited  
Room 1710, Technology Park,  
18 On Lai Street,  
Shatin, NT, Hong Kong

Test Report No.:	C/N/141003/1
Date of Issue:	2014-10-04
Date Received:	2014-10-03
Date Tested:	2014-10-03
Date Completed:	2014-10-04
Next Due Date:	2015-10-03

**ATTN:** Mr. W.K. Tang

Page: 1 of 1

### Item for calibration:

Description	: Acoustical Calibrator
Manufacturer	: SVANTEK
Model No.	: SV30A
Serial No.	: 24803
Equipment No.	: N-09-03

### Test conditions:

Room Temperature	: 22 degree Celsius
Relative Humidity	: 56%

### Methodology:

The Sound Level Calibrator has been calibrated in accordance with the documented procedures and using standard(s) and instrument(s) which are recommended by the manufacturer, or equivalent.

### Results:

Sound Pressure Level (1kHz)	Measured SPL	Tolerance
At 94 dB SPL	94.0	94.0 ± 0.1 dB
At 114 dB SPL	114.0	114.0 ± 0.1 dB

*PREPARED AND CHECKED BY:*

For and On Behalf of **WELLAB Ltd.**



**PATRICK TSE**

Laboratory Manager



## TEST REPORT

**APPLICANT:** Cinotech Consultants Limited  
Room 1710, Technology Park,  
18 On Lai Street,  
Shatin, NT, Hong Kong

Test Report No.:	C/N/141003/2
Date of Issue:	2014-10-04
Date Received:	2014-10-03
Date Tested:	2014-10-03
Date Completed:	2014-10-04
Next Due Date:	2015-10-03

**ATTN:** Mr. W.K. Tang

Page: 1 of 1

### Item for calibration:

Description	: Acoustical Calibrator
Manufacturer	: SVANTEK
Model No.	: SV30A
Serial No.	: 24791
Equipment No.	: N-09-04

### Test conditions:

Room Temperature	: 22 degree Celsius
Relative Humidity	: 56%

### Methodology:

The Sound Level Calibrator has been calibrated in accordance with the documented procedures and using standard(s) and instrument(s) which are recommended by the manufacturer, or equivalent.

### Results:

Sound Pressure Level (1kHz)	Measured SPL	Tolerance
At 94 dB SPL	94.0	94.0 ± 0.1 dB
At 114 dB SPL	114.0	114.0 ± 0.1 dB

*PREPARED AND CHECKED BY:*

For and On Behalf of **WELLAB Ltd.**



**PATRICK TSE**

Laboratory Manager

## TEST REPORT

**APPLICANT:** Cinotech Consultants Limited  
Room 1710, Technology Park,  
18 On Lai Street,  
Shatin, NT, Hong Kong

Test Report No.:	C/N/141003/3
Date of Issue:	2014-10-04
Date Received:	2014-10-03
Date Tested:	2014-10-03
Date Completed:	2014-10-04
Next Due Date:	2015-10-03

**ATTN:** Mr. W.K. Tang

Page: 1 of 1

### Item for calibration:

Description	: Acoustical Calibrator
Manufacturer	: SVANTEK
Model No.	: SV30A
Serial No.	: 24780
Equipment No.	: N-09-05

### Test conditions:

Room Temperatre	: 22 degree Celsius
Relative Humidity	: 56%

### Methodology:

The Sound Level Calibrator has been calibrated in accordance with the documented procedures and using standard(s) and instrument(s) which are recommended by the manufacturer, or equivalent.

### Results:

Sound Pressure Level (1kHz)	Measured SPL	Tolerance
At 94 dB SPL	94.0	94.0 ± 0.1 dB
At 114 dB SPL	114.0	114.0 ± 0.1 dB

*PREPARED AND CHECKED BY:*

For and On Behalf of **WELLAB Ltd.**

  
**PATRICK TSE**  
Laboratory Manager

## TEST REPORT

**APPLICANT:** Cinotech Consultants Limited  
Room 1710, Technology Park,  
18 On Lai Street,  
Shatin, NT, Hong Kong

Test Report No.:	C/N/140822/2
Date of Issue:	2014-08-25
Date Received:	2014-08-22
Date Tested:	2014-08-22
Date Completed:	2014-08-25
Next Due Date:	2015-08-24

**ATTN:** Mr. W.K. Tang

Page: 1 of 1

### Certificate of Calibration

**Item for calibration:**

Description	: Acoustical Calibrator
Manufacturer	: Brüel & Kjær
Model No.	: 4231
Serial No.	: 2412367
Equipment No.	: N-02-03

**Test conditions:**

Room Temperature	: 20 degree Celsius
Relative Humidity	: 64%

**Methodology:**

The Sound Level Calibrator has been calibrated in accordance with the documented procedures and using standard(s) and instrument(s) which are recommended by the manufacturer, or equivalent.

**Results:**

Sound Pressure Level (1kHz)	Measured SPL	Tolerance
At 94 dB SPL	94.0	94.0 ± 0.1 dB
At 114 dB SPL	114.0	114.0 ± 0.1 dB

*PREPARED AND CHECKED BY:*

For and On Behalf of **WELLAB Ltd.**

  
\_\_\_\_\_  
**PATRICK TSE**  
Laboratory Manager

---

---

**APPENDIX C**  
**WEATHER INFORMATION**

---

---

**APPENDIX C –  
WEATHER CONDITIONS DURING THE MONITORING PERIOD**

**I. General Information**

<b>Date</b>	<b>Mean Air Temperature (°C)</b>	<b>Mean Relative Humidity (%)</b>	<b>Precipitation (mm)</b>
1 July 2015	29.4 – 32.7	72 – 84	0
2 July 2015	29.5 – 32.6	71 – 84	Trace
3 July 2015	29.3 – 32.4	70 – 85	0
4 July 2015	28.7 – 33.8	62 – 86	0
5 July 2015	28.5 – 32.7	68 – 87	0
6 July 2015	27.9 – 30.7	65 – 85	Trace
7 July 2015	26.7 – 32.7	57 – 71	0
8 July 2015	26.6 – 31.8	58 – 70	0
9 July 2015	25.0 – 30.2	66 – 97	2.0
10 July 2015	25.4 – 32.7	67 – 98	24.3
11 July 2015	27.1 – 32.9	59 – 88	0
12 July 2015	28.7 – 33.9	62 – 89	0
13 July 2015	29.0 – 34.4	61 – 87	0
14 July 2015	28.6 – 34.1	67 – 86	0
15 July 2015	28.4 – 33.5	71 – 89	Trace
16 July 2015	28.0 – 32.8	70 – 87	Trace
17 July 2015	26.4 – 32.9	65 – 93	1.2
18 July 2015	28.5 – 32.4	69 – 88	0.2
19 July 2015	28.2 – 33.5	62 – 82	Trace

**APPENDIX C –  
WEATHER CONDITIONS DURING THE MONITORING PERIOD**

**I. General Information**

<b>Date</b>	<b>Mean Air Temperature (°C)</b>	<b>Mean Relative Humidity (%)</b>	<b>Precipitation (mm)</b>
20 July 2015	26.2 – 29.0	79 – 98	46.2
21 July 2015	25.2 – 27.9	77 – 96	51.2
22 July 2015	23.9 – 28.9	84 – 98	191.3
23 July 2015	24.9 – 29.0	81 – 98	45.0
24 July 2015	27.4 – 30.1	78 – 88	5.7
25 July 2015	27.3 – 29.8	77 – 89	9.6
26 July 2015	25.9 – 30.4	70 – 93	24.9
27 July 2015	27.7 – 31.6	70 – 87	0.3
28 July 2015	27.5 – 32.9	61 – 87	Trace
29 July 2015	25.8 – 31.6	67 – 93	3.7
30 July 2015	26.3 – 30.9	68 – 93	0.6
31 July 2015	26.1 – 31.8	67 – 89	0

\* The above information was extracted from the daily weather summary by Hong Kong Observatory.

**APPENDIX C –  
WEATHER CONDITIONS DURING THE MONITORING PERIOD**

**II. Mean Wind Speed and Wind Direction**

<b>Date</b>	<b>Time</b>	<b>Wind Speed m/s</b>	<b>Direction</b>
1-Jul-2015	0:00	1.6	SSE
1-Jul-2015	1:00	1.6	SSE
1-Jul-2015	2:00	1.8	SSE
1-Jul-2015	3:00	1.7	ESE
1-Jul-2015	4:00	1.5	SE
1-Jul-2015	5:00	1.4	SSE
1-Jul-2015	6:00	1.4	SSW
1-Jul-2015	7:00	1.6	SSE
1-Jul-2015	8:00	1.8	SSE
1-Jul-2015	9:00	2	SSE
1-Jul-2015	10:00	2	SSW
1-Jul-2015	11:00	2.3	SSW
1-Jul-2015	12:00	2.6	SW
1-Jul-2015	13:00	2.6	SW
1-Jul-2015	14:00	2.7	SSW
1-Jul-2015	15:00	2.5	ESE
1-Jul-2015	16:00	2.6	WSW
1-Jul-2015	17:00	2.2	SW
1-Jul-2015	18:00	1.9	E
1-Jul-2015	19:00	1.5	SW
1-Jul-2015	20:00	1.6	ENE
1-Jul-2015	21:00	1.5	ENE
1-Jul-2015	22:00	1.8	SSE
1-Jul-2015	23:00	1.7	E
2-Jul-2015	0:00	1.7	ESE
2-Jul-2015	1:00	1.7	ESE
2-Jul-2015	2:00	1.8	ENE
2-Jul-2015	3:00	1.4	N
2-Jul-2015	4:00	1.4	ENE
2-Jul-2015	5:00	1.4	ENE
2-Jul-2015	6:00	1.3	ENE
2-Jul-2015	7:00	1.3	ENE
2-Jul-2015	8:00	1.3	E
2-Jul-2015	9:00	1.5	ESE
2-Jul-2015	10:00	1.9	E
2-Jul-2015	11:00	2.1	S

**APPENDIX C –  
WEATHER CONDITIONS DURING THE MONITORING PERIOD**

**II. Mean Wind Speed and Wind Direction**

2-Jul-2015	12:00	2.2	S
2-Jul-2015	13:00	2.1	S
2-Jul-2015	14:00	2.3	SSE
2-Jul-2015	15:00	2.2	SSE
2-Jul-2015	16:00	2	SSE
2-Jul-2015	17:00	1.9	ESE
2-Jul-2015	18:00	1.7	ESE
2-Jul-2015	19:00	1.5	SE
2-Jul-2015	20:00	1.4	SSE
2-Jul-2015	21:00	1.6	SSE
2-Jul-2015	22:00	1.4	SE
2-Jul-2015	23:00	1.5	SE
3-Jul-2015	0:00	1.7	SSE
3-Jul-2015	1:00	1.7	SSE
3-Jul-2015	2:00	1.5	E
3-Jul-2015	3:00	1.6	E
3-Jul-2015	4:00	1.5	E
3-Jul-2015	5:00	1.5	E
3-Jul-2015	6:00	1.4	E
3-Jul-2015	7:00	1.9	NE
3-Jul-2015	8:00	1.9	N
3-Jul-2015	9:00	1.9	NE
3-Jul-2015	10:00	2.2	NNE
3-Jul-2015	11:00	2.4	NNE
3-Jul-2015	12:00	2.5	NE
3-Jul-2015	13:00	2.3	NE
3-Jul-2015	14:00	2.5	N
3-Jul-2015	15:00	2.5	N
3-Jul-2015	16:00	2.4	N
3-Jul-2015	17:00	2	N
3-Jul-2015	18:00	2.1	NNE
3-Jul-2015	19:00	2	N
3-Jul-2015	20:00	1.8	N
3-Jul-2015	21:00	1.9	N
3-Jul-2015	22:00	2	N
3-Jul-2015	23:00	1.7	N
4-Jul-2015	0:00	2	N



## APPENDIX C – WEATHER CONDITIONS DURING THE MONITORING PERIOD

### II. Mean Wind Speed and Wind Direction

4-Jul-2015	1:00	2.3	NNE
4-Jul-2015	2:00	2.2	NE
4-Jul-2015	3:00	1.9	WSW
4-Jul-2015	4:00	1.8	WSW
4-Jul-2015	5:00	2.1	N
4-Jul-2015	6:00	1.9	N
4-Jul-2015	7:00	2	N
4-Jul-2015	8:00	2.1	NE
4-Jul-2015	9:00	2.2	N
4-Jul-2015	10:00	2.3	N
4-Jul-2015	11:00	2.6	N
4-Jul-2015	12:00	2.5	NNE
4-Jul-2015	13:00	2.5	E
4-Jul-2015	14:00	2.8	E
4-Jul-2015	15:00	2.7	ENE
4-Jul-2015	16:00	2.7	WNW
4-Jul-2015	17:00	2.2	WNW
4-Jul-2015	18:00	1.9	WNW
4-Jul-2015	19:00	2	SW
4-Jul-2015	20:00	2	W
4-Jul-2015	21:00	2	WNW
4-Jul-2015	22:00	2.2	W
4-Jul-2015	23:00	2.2	WNW
5-Jul-2015	0:00	2.1	SW
5-Jul-2015	1:00	2.1	WNW
5-Jul-2015	2:00	2.3	WNW
5-Jul-2015	3:00	2.2	WSW
5-Jul-2015	4:00	2.3	SW
5-Jul-2015	5:00	2.1	SW
5-Jul-2015	6:00	2.3	WSW
5-Jul-2015	7:00	1.9	W
5-Jul-2015	8:00	2.2	WNW
5-Jul-2015	9:00	2.7	WNW
5-Jul-2015	10:00	2.9	SW
5-Jul-2015	11:00	2.3	NW
5-Jul-2015	12:00	2.9	SW
5-Jul-2015	13:00	2.9	WNW

**APPENDIX C –  
WEATHER CONDITIONS DURING THE MONITORING PERIOD**

**II. Mean Wind Speed and Wind Direction**

5-Jul-2015	14:00	2.7	WNW
5-Jul-2015	15:00	3	NNE
5-Jul-2015	16:00	2.7	WSW
5-Jul-2015	17:00	2.5	SSW
5-Jul-2015	18:00	2.6	W
5-Jul-2015	19:00	1.8	WNW
5-Jul-2015	20:00	2.1	NNE
5-Jul-2015	21:00	2.2	NNE
5-Jul-2015	22:00	2.2	NE
5-Jul-2015	23:00	2.2	ENE
6-Jul-2015	0:00	2.3	ENE
6-Jul-2015	1:00	2.5	ENE
6-Jul-2015	2:00	2.1	NE
6-Jul-2015	3:00	2.3	E
6-Jul-2015	4:00	2.1	E
6-Jul-2015	5:00	1.8	E
6-Jul-2015	6:00	1.7	NNE
6-Jul-2015	7:00	1.5	NNE
6-Jul-2015	8:00	1.6	NNE
6-Jul-2015	9:00	1.9	NNE
6-Jul-2015	10:00	2	E
6-Jul-2015	11:00	2.5	ENE
6-Jul-2015	12:00	2.4	NNE
6-Jul-2015	13:00	2.7	NNE
6-Jul-2015	14:00	2.2	NE
6-Jul-2015	15:00	2.2	SSE
6-Jul-2015	16:00	2.5	SSE
6-Jul-2015	17:00	2.2	NNE
6-Jul-2015	18:00	2	NNE
6-Jul-2015	19:00	1.9	ENE
6-Jul-2015	20:00	1.8	ENE
6-Jul-2015	21:00	1.5	NE
6-Jul-2015	22:00	1.7	ENE
6-Jul-2015	23:00	1.4	ENE
7-Jul-2015	0:00	1.7	ENE
7-Jul-2015	1:00	1.6	ENE
7-Jul-2015	2:00	1.4	ENE

**APPENDIX C –  
WEATHER CONDITIONS DURING THE MONITORING PERIOD**

**II. Mean Wind Speed and Wind Direction**

7-Jul-2015	3:00	1.4	ESE
7-Jul-2015	4:00	1.3	ENE
7-Jul-2015	5:00	1.4	ENE
7-Jul-2015	6:00	1.3	ESE
7-Jul-2015	7:00	1.3	ESE
7-Jul-2015	8:00	1.3	NNE
7-Jul-2015	9:00	1.7	E
7-Jul-2015	10:00	2.1	ENE
7-Jul-2015	11:00	2.3	NNE
7-Jul-2015	12:00	2.4	ENE
7-Jul-2015	13:00	2.1	NNE
7-Jul-2015	14:00	2.2	NNE
7-Jul-2015	15:00	2.5	SE
7-Jul-2015	16:00	2.4	ENE
7-Jul-2015	17:00	2.4	NE
7-Jul-2015	18:00	1.9	SSE
7-Jul-2015	19:00	1.6	ENE
7-Jul-2015	20:00	1.4	ESE
7-Jul-2015	21:00	1.6	ENE
7-Jul-2015	22:00	1.6	ENE
7-Jul-2015	23:00	1.7	SSE
8-Jul-2015	0:00	1.6	W
8-Jul-2015	1:00	1.7	N
8-Jul-2015	2:00	1.6	N
8-Jul-2015	3:00	1.5	S
8-Jul-2015	4:00	1.4	SE
8-Jul-2015	5:00	1.4	SSE
8-Jul-2015	6:00	1.4	SSE
8-Jul-2015	7:00	1.4	ESE
8-Jul-2015	8:00	1.6	ENE
8-Jul-2015	9:00	1.7	NE
8-Jul-2015	10:00	2.1	ENE
8-Jul-2015	11:00	2.3	NE
8-Jul-2015	12:00	2.5	ESE
8-Jul-2015	13:00	2.5	ENE
8-Jul-2015	14:00	2.6	SE
8-Jul-2015	15:00	2.9	SE

**APPENDIX C –  
WEATHER CONDITIONS DURING THE MONITORING PERIOD**

**II. Mean Wind Speed and Wind Direction**

8-Jul-2015	16:00	2.2	ESE
8-Jul-2015	17:00	2.1	ESE
8-Jul-2015	18:00	2.2	SE
8-Jul-2015	19:00	2.1	SE
8-Jul-2015	20:00	3.4	SE
8-Jul-2015	21:00	3.6	ESE
8-Jul-2015	22:00	3.3	SE
8-Jul-2015	23:00	3.1	N
9-Jul-2015	0:00	3.3	NW
9-Jul-2015	1:00	3.4	NE
9-Jul-2015	2:00	3.2	N
9-Jul-2015	3:00	3.1	ENE
9-Jul-2015	4:00	3.1	NE
9-Jul-2015	5:00	3	WSW
9-Jul-2015	6:00	2.8	W
9-Jul-2015	7:00	3	WSW
9-Jul-2015	8:00	3.3	NE
9-Jul-2015	9:00	3.8	WSW
9-Jul-2015	10:00	4.2	WNW
9-Jul-2015	11:00	4.1	NW
9-Jul-2015	12:00	4.3	W
9-Jul-2015	13:00	4.2	W
9-Jul-2015	14:00	3.7	WNW
9-Jul-2015	15:00	4.1	W
9-Jul-2015	16:00	4.2	NW
9-Jul-2015	17:00	4	WSW
9-Jul-2015	18:00	3.6	WNW
9-Jul-2015	19:00	3.5	WSW
9-Jul-2015	20:00	3.1	WSW
9-Jul-2015	21:00	3	WNW
9-Jul-2015	22:00	3	ENE
9-Jul-2015	23:00	3	NE
10-Jul-2015	0:00	3	NNE
10-Jul-2015	1:00	3	NNE
10-Jul-2015	2:00	2.9	ENE
10-Jul-2015	3:00	2.7	SE
10-Jul-2015	4:00	2.7	ENE

**APPENDIX C –  
WEATHER CONDITIONS DURING THE MONITORING PERIOD**

**II. Mean Wind Speed and Wind Direction**

10-Jul-2015	5:00	2.8	ENE
10-Jul-2015	6:00	2.7	E
10-Jul-2015	7:00	2.7	ENE
10-Jul-2015	8:00	2.8	ESE
10-Jul-2015	9:00	3.1	ESE
10-Jul-2015	10:00	3.4	SE
10-Jul-2015	11:00	3.6	ENE
10-Jul-2015	12:00	2.1	NE
10-Jul-2015	13:00	2.2	NNE
10-Jul-2015	14:00	2.2	ENE
10-Jul-2015	15:00	2.3	NE
10-Jul-2015	16:00	2.1	WSW
10-Jul-2015	17:00	2.5	WSW
10-Jul-2015	18:00	1.9	SSE
10-Jul-2015	19:00	1.4	ENE
10-Jul-2015	20:00	1.5	SW
10-Jul-2015	21:00	1.3	SSE
10-Jul-2015	22:00	1.6	SSW
10-Jul-2015	23:00	1.2	ESE
11-Jul-2015	0:00	1.6	WNW
11-Jul-2015	1:00	1.2	NE
11-Jul-2015	2:00	1.3	WSW
11-Jul-2015	3:00	1.4	SE
11-Jul-2015	4:00	1.4	ENE
11-Jul-2015	5:00	1.4	SSE
11-Jul-2015	6:00	1.4	ENE
11-Jul-2015	7:00	1.2	NE
11-Jul-2015	8:00	1.4	WNW
11-Jul-2015	9:00	1.7	ENE
11-Jul-2015	10:00	1.7	N
11-Jul-2015	11:00	2.1	WNW
11-Jul-2015	12:00	2.2	SW
11-Jul-2015	13:00	2.3	SSE
11-Jul-2015	14:00	2.3	NE
11-Jul-2015	15:00	2.4	SSE
11-Jul-2015	16:00	2.2	SSE
11-Jul-2015	17:00	2.4	NNE

**APPENDIX C –  
WEATHER CONDITIONS DURING THE MONITORING PERIOD**

**II. Mean Wind Speed and Wind Direction**

11-Jul-2015	18:00	1.6	NE
11-Jul-2015	19:00	1.4	ENE
11-Jul-2015	20:00	1.4	E
11-Jul-2015	21:00	1.5	N
11-Jul-2015	22:00	1.4	NE
11-Jul-2015	23:00	1.3	NE
12-Jul-2015	0:00	1.2	N
12-Jul-2015	1:00	1.2	N
12-Jul-2015	2:00	1.2	ESE
12-Jul-2015	3:00	1.2	N
12-Jul-2015	4:00	1.1	SSE
12-Jul-2015	5:00	1.3	NNE
12-Jul-2015	6:00	1.1	ENE
12-Jul-2015	7:00	1.2	ENE
12-Jul-2015	8:00	1.4	NE
12-Jul-2015	9:00	1.7	ENE
12-Jul-2015	10:00	2	ENE
12-Jul-2015	11:00	2.3	ENE
12-Jul-2015	12:00	2.4	ENE
12-Jul-2015	13:00	2.6	ENE
12-Jul-2015	14:00	2.5	NNE
12-Jul-2015	15:00	2.4	ENE
12-Jul-2015	16:00	2.1	SSE
12-Jul-2015	17:00	2	N
12-Jul-2015	18:00	2	SE
12-Jul-2015	19:00	2	SE
12-Jul-2015	20:00	1.8	SSE
12-Jul-2015	21:00	1.5	NE
12-Jul-2015	22:00	1.4	SE
12-Jul-2015	23:00	1.5	SE
13-Jul-2015	0:00	1.4	SE
13-Jul-2015	1:00	1.6	NE
13-Jul-2015	2:00	1.6	SE
13-Jul-2015	3:00	1.6	ENE
13-Jul-2015	4:00	1.6	N
13-Jul-2015	5:00	1.5	ENE
13-Jul-2015	6:00	1.7	NE

**APPENDIX C –  
WEATHER CONDITIONS DURING THE MONITORING PERIOD**

**II. Mean Wind Speed and Wind Direction**

13-Jul-2015	7:00	1.5	ENE
13-Jul-2015	8:00	1.6	ENE
13-Jul-2015	9:00	1.9	N
13-Jul-2015	10:00	2.1	SE
13-Jul-2015	11:00	2.2	SE
13-Jul-2015	12:00	2.6	ESE
13-Jul-2015	13:00	2.1	ESE
13-Jul-2015	14:00	2.3	NNE
13-Jul-2015	15:00	2.2	NNE
13-Jul-2015	16:00	2.2	ENE
13-Jul-2015	17:00	1.9	SSE
13-Jul-2015	18:00	1.8	NNE
13-Jul-2015	19:00	1.5	ESE
13-Jul-2015	20:00	1.1	ENE
13-Jul-2015	21:00	1	E
13-Jul-2015	22:00	1.1	NE
13-Jul-2015	23:00	1.2	ENE
14-Jul-2015	0:00	1.2	ENE
14-Jul-2015	1:00	0.9	ENE
14-Jul-2015	2:00	1	E
14-Jul-2015	3:00	1	SSE
14-Jul-2015	4:00	0.9	NNE
14-Jul-2015	5:00	0.9	WNW
14-Jul-2015	6:00	0.8	ENE
14-Jul-2015	7:00	0.9	NE
14-Jul-2015	8:00	1.3	ENE
14-Jul-2015	9:00	1.5	SW
14-Jul-2015	10:00	1.8	W
14-Jul-2015	11:00	2.2	SW
14-Jul-2015	12:00	2.2	SW
14-Jul-2015	13:00	2.1	SW
14-Jul-2015	14:00	2.4	SSW
14-Jul-2015	15:00	2.3	WSW
14-Jul-2015	16:00	2	W
14-Jul-2015	17:00	1.9	W
14-Jul-2015	18:00	1.8	WSW
14-Jul-2015	19:00	1.5	SSW

**APPENDIX C –  
WEATHER CONDITIONS DURING THE MONITORING PERIOD**

**II. Mean Wind Speed and Wind Direction**

14-Jul-2015	20:00	1.3	SSW
14-Jul-2015	21:00	1.4	WNW
14-Jul-2015	22:00	1.5	SSW
14-Jul-2015	23:00	1.2	ENE
15-Jul-2015	0:00	1.2	SE
15-Jul-2015	1:00	1	NW
15-Jul-2015	2:00	1.2	NNE
15-Jul-2015	3:00	1.1	W
15-Jul-2015	4:00	1.3	WSW
15-Jul-2015	5:00	1.3	SW
15-Jul-2015	6:00	1.2	NNE
15-Jul-2015	7:00	1.4	NNE
15-Jul-2015	8:00	1.3	W
15-Jul-2015	9:00	1.6	NW
15-Jul-2015	10:00	1.6	NNE
15-Jul-2015	11:00	1.9	NNE
15-Jul-2015	12:00	2	SSE
15-Jul-2015	13:00	2.1	NE
15-Jul-2015	14:00	2	NW
15-Jul-2015	15:00	2.2	SSW
15-Jul-2015	16:00	2.2	SSE
15-Jul-2015	17:00	1.9	NE
15-Jul-2015	18:00	1.9	NE
15-Jul-2015	19:00	1.5	ENE
15-Jul-2015	20:00	1.3	SSE
15-Jul-2015	21:00	1.4	NNE
15-Jul-2015	22:00	1.2	ENE
15-Jul-2015	23:00	1	ENE
16-Jul-2015	0:00	1.3	NNE
16-Jul-2015	1:00	1.2	WNW
16-Jul-2015	2:00	1.3	ENE
16-Jul-2015	3:00	1.3	W
16-Jul-2015	4:00	1.4	E
16-Jul-2015	5:00	1.5	ESE
16-Jul-2015	6:00	1.1	WNW
16-Jul-2015	7:00	1.6	SW
16-Jul-2015	8:00	1.4	NE



**APPENDIX C –  
WEATHER CONDITIONS DURING THE MONITORING PERIOD**

**II. Mean Wind Speed and Wind Direction**

16-Jul-2015	9:00	1.9	W
16-Jul-2015	10:00	2.2	W
16-Jul-2015	11:00	2.2	ENE
16-Jul-2015	12:00	2.4	ENE
16-Jul-2015	13:00	2.5	WSW
16-Jul-2015	14:00	2.5	SW
16-Jul-2015	15:00	2.6	NE
16-Jul-2015	16:00	2.1	WNW
16-Jul-2015	17:00	2.1	NE
16-Jul-2015	18:00	2	WNW
16-Jul-2015	19:00	2	SW
16-Jul-2015	20:00	1.5	N
16-Jul-2015	21:00	1.8	E
16-Jul-2015	22:00	1.5	SSE
16-Jul-2015	23:00	1.6	NE
17-Jul-2015	0:00	1.8	ENE
17-Jul-2015	1:00	1.7	ENE
17-Jul-2015	2:00	1.6	E
17-Jul-2015	3:00	1.7	E
17-Jul-2015	4:00	1.3	SE
17-Jul-2015	5:00	1.7	E
17-Jul-2015	6:00	1.7	ENE
17-Jul-2015	7:00	1.5	ENE
17-Jul-2015	8:00	1.7	E
17-Jul-2015	9:00	2	NE
17-Jul-2015	10:00	2.3	NE
17-Jul-2015	11:00	2.6	WNW
17-Jul-2015	12:00	2.6	WNW
17-Jul-2015	13:00	2.6	WNW
17-Jul-2015	14:00	2.4	NE
17-Jul-2015	15:00	2.7	SSW
17-Jul-2015	16:00	2.6	SW
17-Jul-2015	17:00	2.2	SW
17-Jul-2015	18:00	2.1	ENE
17-Jul-2015	19:00	1.9	WNW
17-Jul-2015	20:00	1.9	NNE
17-Jul-2015	21:00	2	N

**APPENDIX C –  
WEATHER CONDITIONS DURING THE MONITORING PERIOD**

**II. Mean Wind Speed and Wind Direction**

17-Jul-2015	22:00	1.9	ENE
17-Jul-2015	23:00	1.7	E
18-Jul-2015	0:00	1.6	NNE
18-Jul-2015	1:00	1.8	ENE
18-Jul-2015	2:00	1.4	WNW
18-Jul-2015	3:00	1.4	N
18-Jul-2015	4:00	1.3	SW
18-Jul-2015	5:00	1.4	S
18-Jul-2015	6:00	1.2	SE
18-Jul-2015	7:00	1.3	NE
18-Jul-2015	8:00	1.5	NE
18-Jul-2015	9:00	2	N
18-Jul-2015	10:00	2.3	N
18-Jul-2015	11:00	2.3	SSE
18-Jul-2015	12:00	2.4	N
18-Jul-2015	13:00	2.6	ENE
18-Jul-2015	14:00	2.4	NE
18-Jul-2015	15:00	2.6	ESE
18-Jul-2015	16:00	2.3	NW
18-Jul-2015	17:00	2	W
18-Jul-2015	18:00	1.9	NNE
18-Jul-2015	19:00	1.7	SE
18-Jul-2015	20:00	1.7	SE
18-Jul-2015	21:00	1.8	ENE
18-Jul-2015	22:00	1.8	SE
18-Jul-2015	23:00	1.9	SSE
19-Jul-2015	0:00	2	S
19-Jul-2015	1:00	1.7	SSW
19-Jul-2015	2:00	1.7	SSW
19-Jul-2015	3:00	1.7	NE
19-Jul-2015	4:00	1.6	NNE
19-Jul-2015	5:00	1.6	NNE
19-Jul-2015	6:00	1.4	WNW
19-Jul-2015	7:00	1.4	E
19-Jul-2015	8:00	2	W
19-Jul-2015	9:00	2.4	NE
19-Jul-2015	10:00	2.4	NNE

**APPENDIX C –  
WEATHER CONDITIONS DURING THE MONITORING PERIOD**

**II. Mean Wind Speed and Wind Direction**

19-Jul-2015	11:00	2.6	N
19-Jul-2015	12:00	2.7	W
19-Jul-2015	13:00	2.5	N
19-Jul-2015	14:00	2.4	N
19-Jul-2015	15:00	2.5	SE
19-Jul-2015	16:00	2.4	W
19-Jul-2015	17:00	2.3	W
19-Jul-2015	18:00	2.1	WSW
19-Jul-2015	19:00	1.8	SSW
19-Jul-2015	20:00	1.6	SW
19-Jul-2015	21:00	1.2	SW
19-Jul-2015	22:00	1.6	N
19-Jul-2015	23:00	1.6	WSW
20-Jul-2015	0:00	1.5	W
20-Jul-2015	1:00	1.7	WSW
20-Jul-2015	2:00	1.6	N
20-Jul-2015	3:00	1.6	SW
20-Jul-2015	4:00	1.6	WSW
20-Jul-2015	5:00	1.8	WSW
20-Jul-2015	6:00	1.8	ESE
20-Jul-2015	7:00	1.6	ESE
20-Jul-2015	8:00	1.7	S
20-Jul-2015	9:00	2.3	ESE
20-Jul-2015	10:00	2.3	ENE
20-Jul-2015	11:00	2.7	ENE
20-Jul-2015	12:00	2.7	WNW
20-Jul-2015	13:00	2.8	ESE
20-Jul-2015	14:00	2.7	E
20-Jul-2015	15:00	2.6	W
20-Jul-2015	16:00	2.4	WNW
20-Jul-2015	17:00	2.5	SSW
20-Jul-2015	18:00	2	N
20-Jul-2015	19:00	1.9	NE
20-Jul-2015	20:00	1.8	NE
20-Jul-2015	21:00	2.1	E
20-Jul-2015	22:00	1.9	SSE
20-Jul-2015	23:00	2.1	ENE

**APPENDIX C –  
WEATHER CONDITIONS DURING THE MONITORING PERIOD**

**II. Mean Wind Speed and Wind Direction**

21-Jul-2015	0:00	2.1	E
21-Jul-2015	1:00	1.8	E
21-Jul-2015	2:00	1.9	ESE
21-Jul-2015	3:00	2.1	WNW
21-Jul-2015	4:00	2	W
21-Jul-2015	5:00	2	WSW
21-Jul-2015	6:00	2.1	N
21-Jul-2015	7:00	1.8	NE
21-Jul-2015	8:00	2	WSW
21-Jul-2015	9:00	2.4	ENE
21-Jul-2015	10:00	2.5	NE
21-Jul-2015	11:00	2.6	E
21-Jul-2015	12:00	2.9	NNE
21-Jul-2015	13:00	2.9	NE
21-Jul-2015	14:00	2.7	ENE
21-Jul-2015	15:00	2.6	NNE
21-Jul-2015	16:00	2.6	NE
21-Jul-2015	17:00	2.5	W
21-Jul-2015	18:00	2.5	W
21-Jul-2015	19:00	2.3	NNE
21-Jul-2015	20:00	2	WNW
21-Jul-2015	21:00	2.1	W
21-Jul-2015	22:00	1.9	SW
21-Jul-2015	23:00	2	W
22-Jul-2015	0:00	2.2	WNW
22-Jul-2015	1:00	1.7	S
22-Jul-2015	2:00	1.7	SW
22-Jul-2015	3:00	1.6	NE
22-Jul-2015	4:00	1.9	SE
22-Jul-2015	5:00	1.8	SSE
22-Jul-2015	6:00	1.6	E
22-Jul-2015	7:00	1.7	SSW
22-Jul-2015	8:00	1.8	ESE
22-Jul-2015	9:00	1.9	SE
22-Jul-2015	10:00	2.2	S
22-Jul-2015	11:00	2.4	ENE
22-Jul-2015	12:00	2.3	NE

**APPENDIX C –  
WEATHER CONDITIONS DURING THE MONITORING PERIOD**

**II. Mean Wind Speed and Wind Direction**

22-Jul-2015	13:00	2.4	NE
22-Jul-2015	14:00	2.5	W
22-Jul-2015	15:00	2.7	NW
22-Jul-2015	16:00	2.7	W
22-Jul-2015	17:00	2.5	SW
22-Jul-2015	18:00	2.1	W
22-Jul-2015	19:00	1.8	W
22-Jul-2015	20:00	1.9	SW
22-Jul-2015	21:00	1.8	WSW
22-Jul-2015	22:00	1.5	SSW
22-Jul-2015	23:00	1.6	NW
23-Jul-2015	0:00	1.5	SW
23-Jul-2015	1:00	1.3	W
23-Jul-2015	2:00	1.4	WNW
23-Jul-2015	3:00	1.3	SW
23-Jul-2015	4:00	1.3	W
23-Jul-2015	5:00	1.2	NNE
23-Jul-2015	6:00	1.2	SW
23-Jul-2015	7:00	1.3	N
23-Jul-2015	8:00	1.5	NE
23-Jul-2015	9:00	1.8	N
23-Jul-2015	10:00	2.2	ESE
23-Jul-2015	11:00	2.4	ESE
23-Jul-2015	12:00	2.5	NE
23-Jul-2015	13:00	2.7	WNW
23-Jul-2015	14:00	2.5	W
23-Jul-2015	15:00	2.6	ESE
23-Jul-2015	16:00	2.7	SSE
23-Jul-2015	17:00	2.3	SSE
23-Jul-2015	18:00	2.2	SSE
23-Jul-2015	19:00	2	SE
23-Jul-2015	20:00	2.1	E
23-Jul-2015	21:00	2.1	SSE
23-Jul-2015	22:00	2.1	SE
23-Jul-2015	23:00	2.2	SSE
24-Jul-2015	0:00	2.2	ENE
24-Jul-2015	1:00	2.3	WNW

**APPENDIX C –  
WEATHER CONDITIONS DURING THE MONITORING PERIOD**

**II. Mean Wind Speed and Wind Direction**

24-Jul-2015	2:00	1.7	N
24-Jul-2015	3:00	1.6	W
24-Jul-2015	4:00	1.9	N
24-Jul-2015	5:00	2.1	WNW
24-Jul-2015	6:00	1.9	SW
24-Jul-2015	7:00	1.9	WNW
24-Jul-2015	8:00	1.8	SE
24-Jul-2015	9:00	2.1	ENE
24-Jul-2015	10:00	2.5	ENE
24-Jul-2015	11:00	2.6	ENE
24-Jul-2015	12:00	2.4	ESE
24-Jul-2015	13:00	2.6	ESE
24-Jul-2015	14:00	2.6	SE
24-Jul-2015	15:00	2.5	SSW
24-Jul-2015	16:00	2.5	SSE
24-Jul-2015	17:00	2	SSE
24-Jul-2015	18:00	1.9	S
24-Jul-2015	19:00	2	SSW
24-Jul-2015	20:00	1.7	SW
24-Jul-2015	21:00	1.6	SSE
24-Jul-2015	22:00	1.7	SSE
24-Jul-2015	23:00	1.9	E
25-Jul-2015	0:00	1.9	ESE
25-Jul-2015	1:00	1.7	NE
25-Jul-2015	2:00	1.8	ENE
25-Jul-2015	3:00	1.4	ENE
25-Jul-2015	4:00	1.4	SSE
25-Jul-2015	5:00	1.6	SSE
25-Jul-2015	6:00	1.3	SSE
25-Jul-2015	7:00	1.3	E
25-Jul-2015	8:00	1.5	NE
25-Jul-2015	9:00	1.9	NE
25-Jul-2015	10:00	1.9	NNE
25-Jul-2015	11:00	2.2	N
25-Jul-2015	12:00	2.4	N
25-Jul-2015	13:00	2.1	N
25-Jul-2015	14:00	2.2	NE

**APPENDIX C –  
WEATHER CONDITIONS DURING THE MONITORING PERIOD**

**II. Mean Wind Speed and Wind Direction**

25-Jul-2015	15:00	2.2	NE
25-Jul-2015	16:00	2.3	NE
25-Jul-2015	17:00	1.9	NNE
25-Jul-2015	18:00	1.7	W
25-Jul-2015	19:00	1.5	N
25-Jul-2015	20:00	1.4	ENE
25-Jul-2015	21:00	1.3	ENE
25-Jul-2015	22:00	1.2	ENE
25-Jul-2015	23:00	1.2	NE
26-Jul-2015	0:00	1.2	N
26-Jul-2015	1:00	1.1	E
26-Jul-2015	2:00	1.1	ENE
26-Jul-2015	3:00	1.2	ESE
26-Jul-2015	4:00	0.8	ENE
26-Jul-2015	5:00	0.9	W
26-Jul-2015	6:00	0.9	N
26-Jul-2015	7:00	1.1	NW
26-Jul-2015	8:00	1.3	NNE
26-Jul-2015	9:00	1.6	N
26-Jul-2015	10:00	1.7	ENE
26-Jul-2015	11:00	2.1	NW
26-Jul-2015	12:00	2.6	E
26-Jul-2015	13:00	2.6	NNE
26-Jul-2015	14:00	2.2	W
26-Jul-2015	15:00	2.1	NNE
26-Jul-2015	16:00	2.4	NNE
26-Jul-2015	17:00	2	ENE
26-Jul-2015	18:00	1.9	NNE
26-Jul-2015	19:00	1.5	ENE
26-Jul-2015	20:00	1.3	NE
26-Jul-2015	21:00	1.6	NE
26-Jul-2015	22:00	1.6	ENE
26-Jul-2015	23:00	1.7	N
27-Jul-2015	0:00	1.7	SW
27-Jul-2015	1:00	1.5	NE
27-Jul-2015	2:00	1.4	NE
27-Jul-2015	3:00	1.2	ENE

**APPENDIX C –  
WEATHER CONDITIONS DURING THE MONITORING PERIOD**

**II. Mean Wind Speed and Wind Direction**

27-Jul-2015	4:00	1	NE
27-Jul-2015	5:00	1.1	NE
27-Jul-2015	6:00	1	ENE
27-Jul-2015	7:00	1.1	ENE
27-Jul-2015	8:00	1.3	W
27-Jul-2015	9:00	1.7	ESE
27-Jul-2015	10:00	2	ESE
27-Jul-2015	11:00	2	ENE
27-Jul-2015	12:00	2.3	NE
27-Jul-2015	13:00	2.4	SE
27-Jul-2015	14:00	2.5	SE
27-Jul-2015	15:00	2.4	ESE
27-Jul-2015	16:00	2.2	SE
27-Jul-2015	17:00	2.2	SE
27-Jul-2015	18:00	1.7	NE
27-Jul-2015	19:00	1.6	E
27-Jul-2015	20:00	1.6	E
27-Jul-2015	21:00	2.1	SE
27-Jul-2015	22:00	1.2	ESE
27-Jul-2015	23:00	1.5	NE
28-Jul-2015	0:00	1.5	SE
28-Jul-2015	1:00	1.3	SSE
28-Jul-2015	2:00	1.3	WNW
28-Jul-2015	3:00	1.7	SE
28-Jul-2015	4:00	1.7	SSE
28-Jul-2015	5:00	1.5	ENE
28-Jul-2015	6:00	1.4	SSW
28-Jul-2015	7:00	1.5	SSE
28-Jul-2015	8:00	2	SE
28-Jul-2015	9:00	2	SE
28-Jul-2015	10:00	2.4	SSE
28-Jul-2015	11:00	2.5	SSE
28-Jul-2015	12:00	2.3	SE
28-Jul-2015	13:00	2.4	E
28-Jul-2015	14:00	2.3	ESE
28-Jul-2015	15:00	2.5	E
28-Jul-2015	16:00	2.2	ESE



**APPENDIX C –  
WEATHER CONDITIONS DURING THE MONITORING PERIOD**

**II. Mean Wind Speed and Wind Direction**

28-Jul-2015	17:00	2.6	ENE
28-Jul-2015	18:00	2.3	ENE
28-Jul-2015	19:00	2.1	ENE
28-Jul-2015	20:00	2.2	ENE
28-Jul-2015	21:00	2.2	ESE
28-Jul-2015	22:00	2.1	SSE
28-Jul-2015	23:00	2.3	SSE
29-Jul-2015	0:00	2.3	SE
29-Jul-2015	1:00	1.9	SE
29-Jul-2015	2:00	2.1	ESE
29-Jul-2015	3:00	2.5	NNE
29-Jul-2015	4:00	2.1	NE
29-Jul-2015	5:00	2.1	NNE
29-Jul-2015	6:00	2	E
29-Jul-2015	7:00	1.8	E
29-Jul-2015	8:00	1.9	E
29-Jul-2015	9:00	2.2	WNW
29-Jul-2015	10:00	2.7	SE
29-Jul-2015	11:00	2.7	SSE
29-Jul-2015	12:00	2.3	N
29-Jul-2015	13:00	2.2	ESE
29-Jul-2015	14:00	2	SSE
29-Jul-2015	15:00	2.1	ESE
29-Jul-2015	16:00	2	E
29-Jul-2015	17:00	2	NE
29-Jul-2015	18:00	1.7	ENE
29-Jul-2015	19:00	1.4	SSE
29-Jul-2015	20:00	1.4	ENE
29-Jul-2015	21:00	1.4	SE
29-Jul-2015	22:00	1.5	ESE
29-Jul-2015	23:00	1.2	SSE
30-Jul-2015	0:00	1.3	NW
30-Jul-2015	1:00	1.3	NW
30-Jul-2015	2:00	1.2	S
30-Jul-2015	3:00	1.2	NE
30-Jul-2015	4:00	1.6	NNE
30-Jul-2015	5:00	1.5	NE

**APPENDIX C –  
WEATHER CONDITIONS DURING THE MONITORING PERIOD**

**II. Mean Wind Speed and Wind Direction**

30-Jul-2015	6:00	1.2	NE
30-Jul-2015	7:00	1.3	N
30-Jul-2015	8:00	1.6	NNE
30-Jul-2015	9:00	2.1	NE
30-Jul-2015	10:00	2.2	WNW
30-Jul-2015	11:00	2.3	SW
30-Jul-2015	12:00	2.8	WSW
30-Jul-2015	13:00	2.7	SW
30-Jul-2015	14:00	2.7	SW
30-Jul-2015	15:00	2.5	E
30-Jul-2015	16:00	2.3	SE
30-Jul-2015	17:00	1.8	NNE
30-Jul-2015	18:00	1.6	NE
30-Jul-2015	19:00	1.5	NE
30-Jul-2015	20:00	1.5	NE
30-Jul-2015	21:00	1.3	SSW
30-Jul-2015	22:00	1.4	ESE
30-Jul-2015	23:00	1.3	ENE
31-Jul-2015	0:00	1.7	SE
31-Jul-2015	1:00	1.8	ESE
31-Jul-2015	2:00	1.9	SSW
31-Jul-2015	3:00	2.1	SSE
31-Jul-2015	4:00	2	SW
31-Jul-2015	5:00	2	WSW
31-Jul-2015	6:00	1.8	NE
31-Jul-2015	7:00	1.7	W
31-Jul-2015	8:00	1.9	WSW
31-Jul-2015	9:00	1.9	WSW
31-Jul-2015	10:00	2	SE
31-Jul-2015	11:00	2	SSW
31-Jul-2015	12:00	2.1	W
31-Jul-2015	13:00	2.1	WSW
31-Jul-2015	14:00	2.1	ENE
31-Jul-2015	15:00	2.1	SE
31-Jul-2015	16:00	1.8	ENE
31-Jul-2015	17:00	1.8	SE
31-Jul-2015	18:00	1.6	ESE

**APPENDIX C –  
WEATHER CONDITIONS DURING THE MONITORING PERIOD**

**II. Mean Wind Speed and Wind Direction**

31-Jul-2015	19:00	1.7	SSE
31-Jul-2015	20:00	1.7	ESE
31-Jul-2015	21:00	1.5	SSE
31-Jul-2015	22:00	1.4	SSE
31-Jul-2015	23:00	1	NNE

---

---

**APPENDIX D  
ENVIRONMENTAL MONITORING  
SCHEDULES**

---

---

**Contract No. KL/2012/03**  
**Kai Tak Development –Stage 4 Infrastructure at Former North Apron Area**  
**Impact Air and Noise Monitoring Schedule for July 2015**

Sunday	Monday	Tuesday	Wednesday	Thursday	Friday	Saturday
			1-Jul	2-Jul	3-Jul	4-Jul
					Noise (M6(A), M7)  24 hr TSP	
5-Jul	6-Jul	7-Jul	8-Jul	9-Jul	10-Jul	11-Jul
	1 hr TSP X3 AM2, AM3(A), AM4(A) & AM5(A) Noise (M8)		Noise (M6(A), M7)	Noise (M9) 24 hr TSP	1 hr TSP X3 AM2, AM3(A), AM4(A) & AM5(A)	
12-Jul	13-Jul	14-Jul	15-Jul	16-Jul	17-Jul	18-Jul
			Noise (M9) 24 hr TSP	1 hr TSP X3 AM2, AM3(A), AM4(A) & AM5(A) Noise (M8)	Noise (M6(A), M7)	
19-Jul	20-Jul	21-Jul	22-Jul	23-Jul	24-Jul	25-Jul
		Noise (M9) 24 hr TSP	1 hr TSP X3 AM3(A), AM4(A)	1 hr TSP X3 (AM2, AM5(A))* Noise (M6(A), M7 & M8*)		
26-Jul	27-Jul	28-Jul	29-Jul	30-Jul	31-Jul	
	Noise (M9) 24 hr TSP	1 hr TSP X3 AM2, AM3(A), AM4(A) & AM5(A)		Noise (M6(A), M7, M8)	24 hr TSP	

The schedule may be changed due to unforeseen circumstances (adverse weather, etc)

\*Remarks: The 1-hour TSP and noise monitoring was rescheduled due to heavy rain.

**Air Quality Monitoring Station**

AM2 - Lee Kau Yan Memorial School  
AM3(A) - Holy Trinity Bradbury Centre  
AM4(A) - EMSD Workshops  
AM5(A) - Po Leung Kuk Ngan Po Ling College

**Noise Monitoring Station**

M6(A) - Oblate Primary School  
M7 - CCC Kei To Secondary School  
M8 - Po Leung Kuk Ngan Po Ling College  
M9 - Tak Long Estate

**Contract No. KL/2012/03**  
**Kai Tak Development –Stage 4 Infrastructure at Former North Apron Area**  
**Tentative Impact Air and Noise Monitoring Schedule for August 2015**

Sunday	Monday	Tuesday	Wednesday	Thursday	Friday	Saturday
						1-Aug
2-Aug	3-Aug	4-Aug	5-Aug	6-Aug	7-Aug	8-Aug
	1 hr TSP X3 AM2, AM3(A), AM4(A) & AM5(A) Noise (M8)	Noise (M6(A), M7)		Noise (M9) 24 hr TSP	1 hr TSP X3 AM2, AM3(A), AM4(A) & AM5(A)	
9-Aug	10-Aug	11-Aug	12-Aug	13-Aug	14-Aug	15-Aug
	Noise (M6(A), M7)	Noise (M9)	24 hr TSP	1 hr TSP X3 AM2, AM3(A), AM4(A) & AM5(A) Noise (M8)		
16-Aug	17-Aug	18-Aug	19-Aug	20-Aug	21-Aug	22-Aug
	Noise (M9)	24 hr TSP	1 hr TSP X3 AM2, AM3(A), AM4(A) & AM5(A) Noise (M8)	Noise (M6(A), M7)		
23-Aug	24-Aug	25-Aug	26-Aug	27-Aug	28-Aug	29-Aug
	24 hr TSP	1 hr TSP X3 AM2, AM3(A), AM4(A) & AM5(A) Noise (M8)	Noise (M6(A), M7)	Noise (M9)	24 hr TSP	
30-Aug	31-Aug					
	1 hr TSP X3 AM2, AM3(A), AM4(A) & AM5(A) Noise (M8)					

The schedule may be changed due to unforeseen circumstances (adverse weather, etc)

**Air Quality Monitoring Station**

AM2 - Lee Kau Yan Memorial School  
AM3(A) - Holy Trinity Bradbury Centre  
AM4(A) - EMSD Workshops  
AM5(A) - Po Leung Kuk Ngan Po Ling College

**Noise Monitoring Station**

M6(A) - Oblate Primary School  
M7 - CCC Kei To Secondary School  
M8 - Po Leung Kuk Ngan Po Ling College  
M9 - Tak Long Estate

---

---

**APPENDIX E**  
**1-HOUR TSP MONITORING RESULTS**  
**AND GRAPHICAL PRESENTATION**

---

---

## Appendix E - 1-hour TSP Monitoring Results

Location AM2 - Lee Kau Yan Memorial School			
Date	Time	Weather	Particulate Concentration ( µg/m3)
6-Jul-15	14:00	Cloudy	38.5
6-Jul-15	15:00	Cloudy	39.6
6-Jul-15	16:00	Cloudy	36.4
10-Jul-15	13:00	Sunny	109.6
10-Jul-15	14:00	Sunny	107.9
10-Jul-15	15:00	Sunny	108.1
16-Jul-15	13:00	Cloudy	121.7
16-Jul-15	14:00	Cloudy	111.0
16-Jul-15	15:00	Cloudy	113.0
23-Jul-15	9:00	Cloudy	122.0
23-Jul-15	10:00	Cloudy	127.6
23-Jul-15	11:00	Cloudy	134.0
28-Jul-15	13:00	Sunny	119.4
28-Jul-15	14:00	Sunny	119.0
28-Jul-15	15:00	Sunny	116.1
Average			101.6
Maximum			134.0
Minimum			36.4

Location AM3(A) - Holy Trinity Bradbury Centre			
Date	Time	Weather	Particulate Concentration ( µg/m3)
6-Jul-15	9:00	Cloudy	37.5
6-Jul-15	10:00	Cloudy	40.6
6-Jul-15	11:00	Cloudy	37.5
10-Jul-15	9:00	Sunny	92.0
10-Jul-15	10:00	Sunny	91.5
10-Jul-15	11:00	Sunny	93.1
16-Jul-15	9:00	Cloudy	117.0
16-Jul-15	10:00	Cloudy	112.1
16-Jul-15	11:00	Cloudy	114.9
22-Jul-15	9:00	Rainy	93.1
22-Jul-15	10:00	Rainy	97.1
22-Jul-15	11:00	Rainy	95.4
28-Jul-15	9:00	Sunny	113.9
28-Jul-15	10:00	Sunny	118.6
28-Jul-15	11:00	Sunny	116.6
Average			91.4
Maximum			118.6
Minimum			37.5

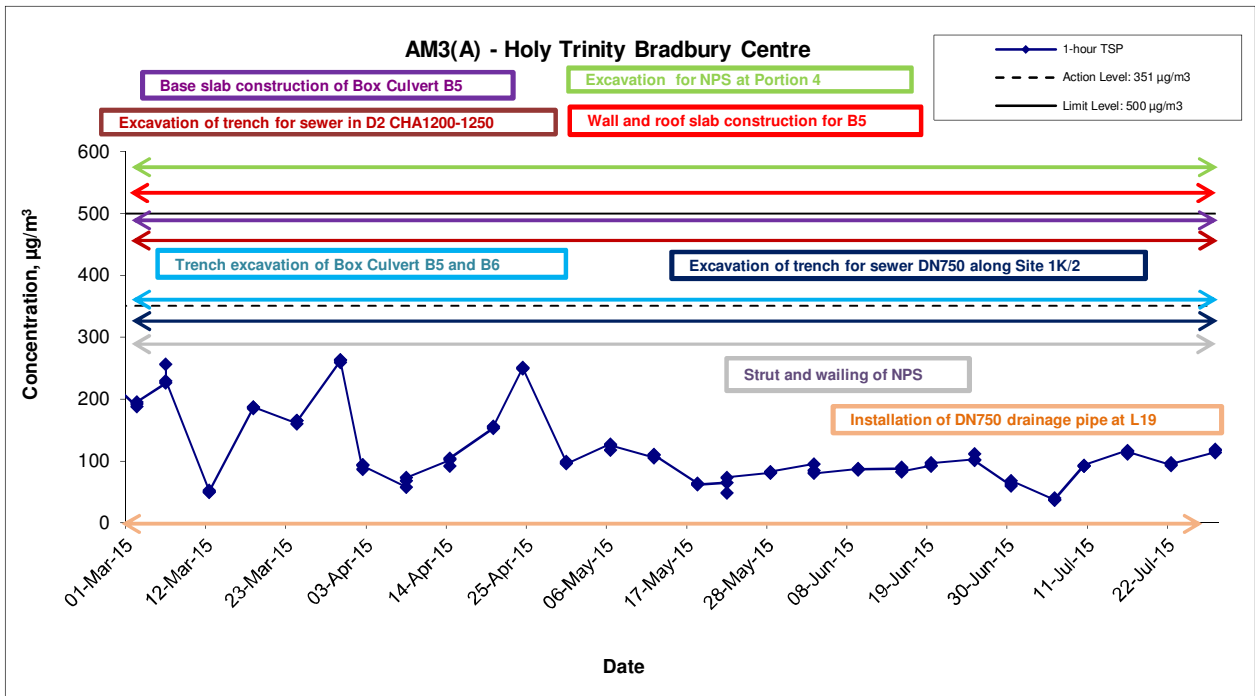
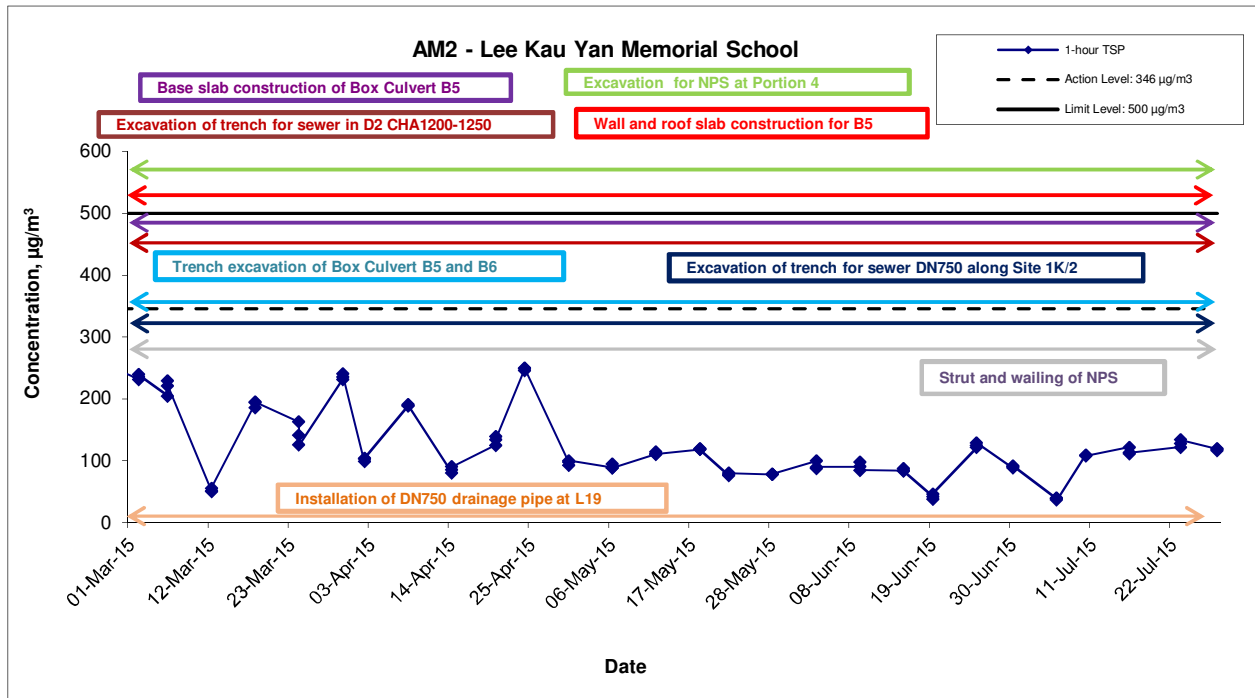


## Appendix E - 1-hour TSP Monitoring Results

Location AM4(A) - EMSD Workshops			
Date	Time	Weather	Particulate Concentration ( $\mu\text{g}/\text{m}^3$ )
6-Jul-15	9:00	Cloudy	35.1
6-Jul-15	10:00	Cloudy	33.0
6-Jul-15	11:00	Cloudy	33.0
10-Jul-15	13:00	Sunny	111.0
10-Jul-15	14:00	Sunny	119.8
10-Jul-15	15:00	Sunny	112.9
16-Jul-15	13:00	Fine	93.4
16-Jul-15	14:00	Fine	95.8
16-Jul-15	15:00	Fine	87.9
22-Jul-15	13:20	Rainy	84.1
22-Jul-15	14:20	Rainy	89.8
22-Jul-15	15:20	Rainy	97.7
28-Jul-15	9:00	Sunny	43.0
28-Jul-15	10:00	Sunny	45.7
28-Jul-15	11:00	Sunny	39.1
Average			74.8
Maximum			119.8
Minimum			33.0

Location AM5(A) - Po Leung Kuk Ngan Po Ling College			
Date	Time	Weather	Particulate Concentration ( $\mu\text{g}/\text{m}^3$ )
6-Jul-15	13:05	Cloudy	33.0
6-Jul-15	14:05	Cloudy	31.9
6-Jul-15	15:05	Cloudy	33.0
10-Jul-15	9:00	Sunny	115.2
10-Jul-15	10:00	Sunny	118.0
10-Jul-15	11:00	Sunny	116.7
16-Jul-15	9:00	Sunny	90.0
16-Jul-15	10:00	Sunny	88.2
16-Jul-15	11:00	Sunny	90.8
23-Jul-15	13:00	Cloudy	77.7
23-Jul-15	14:00	Cloudy	83.8
23-Jul-15	15:00	Cloudy	81.5
28-Jul-15	14:00	Sunny	44.4
28-Jul-15	15:00	Sunny	40.9
28-Jul-15	16:00	Sunny	42.9
Average			72.5
Maximum			118.0
Minimum			31.9

## 1-hr TSP Concentration Levels



Title Contract No. KL/2012/03  
Kai Tak Development –Stage 4 Infrastructure at Former North Apron Area

Graphical Presentation of 1-hour TSP Monitoring Results

Scale N.T.S

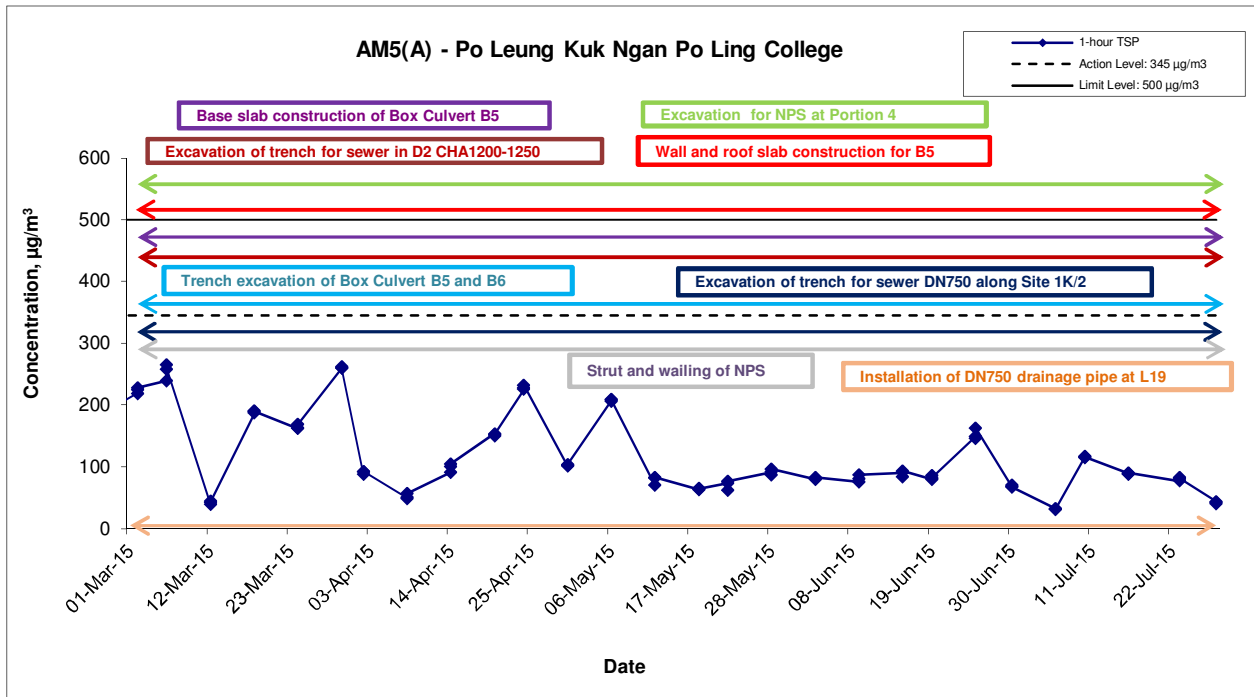
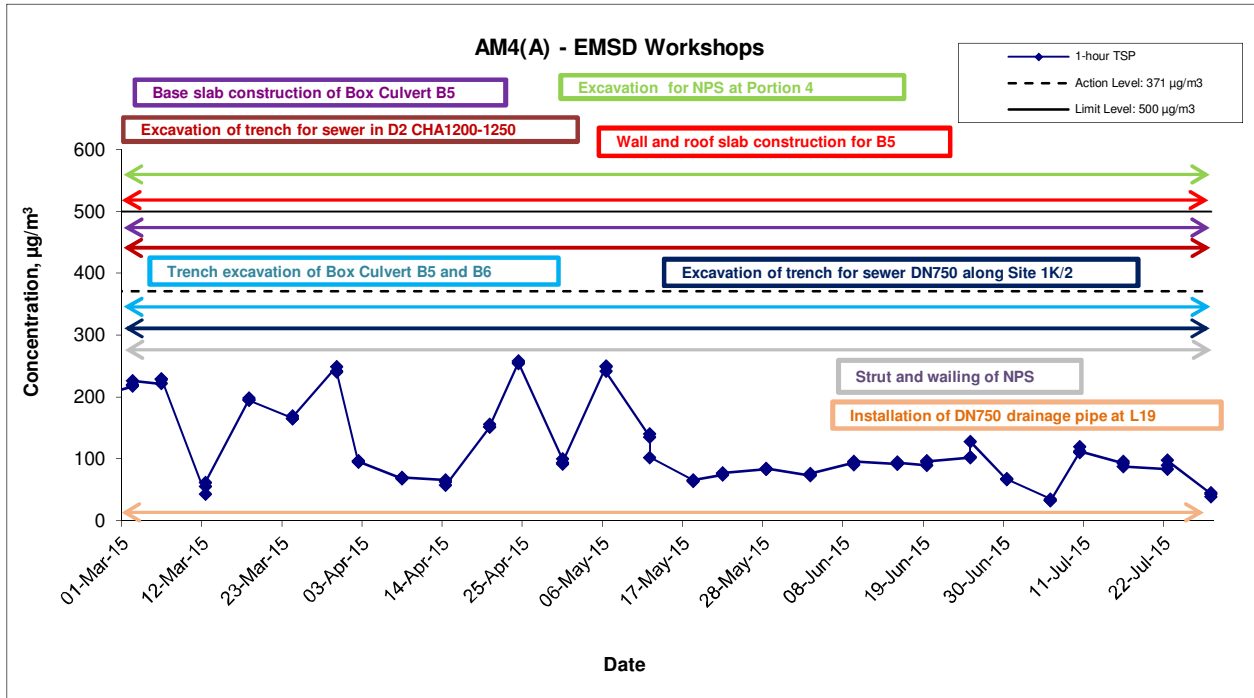
Date Jul 15

Project No. MA13056

Appendix E

**CINOTECH**

## 1-hr TSP Concentration Levels



Title Contract No. KL/2012/03  
Kai Tak Development –Stage 4 Infrastructure at Former North Apron Area  
Graphical Presentation of 1-hour TSP Monitoring Results

Scale N.T.S  
Date Jul 15

Project No. MA13056  
Appendix E

CINOTECH

---

**APPENDIX F**  
**24-HOUR TSP MONITORING RESULTS**  
**AND GRAPHICAL PRESENTATION**

---

## Appendix F - 24-hour TSP Monitoring Results

### Location AM2 - Lee Kau Yan Memorial School

Start Date	Weather Condition	Air Temp. (K)	Atmospheric Pressure, Pa (mmHg)	Filter Weight (g)		Particulate weight (g)	Elapse Time		Sampling Time(hrs.)	Flow Rate (m <sup>3</sup> /min.)		Av. flow (m <sup>3</sup> /min)	Total vol. (m <sup>3</sup> )	Conc. (µg/m <sup>3</sup> )
				Initial	Final		Initial	Final		Initial	Final			
3-Jul-15	Sunny	305.4	754.6	3.2085	3.3460	0.1375	15050.9	15074.9	24.0	1.22	1.22	1.22	1756.8	78.3
9-Jul-15	Sunny	299.7	751.3	3.3347	3.4155	0.0808	15074.9	15098.9	24.0	1.23	1.23	1.23	1768.3	45.7
15-Jul-15	Cloudy	303.5	753.5	3.3193	3.4650	0.1457	15098.9	15122.9	24.0	1.22	1.22	1.22	1760.6	82.8
21-Jul-15	Cloudy	298.1	757.2	3.2858	3.3415	0.0557	15122.9	15146.9	24.0	1.24	1.24	1.24	1778.9	31.3
27-Jul-15	Sunny	302.7	760.9	3.2584	3.2978	0.0394	15146.9	15170.9	24.0	1.23	1.23	1.23	1770.5	22.3
31-Jul-15	Sunny	301.3	761.4	3.2872	3.3599	0.0727	15170.9	15194.9	24.0	1.23	1.23	1.23	1774.7	41.0
													Min	22.3
													Max	82.8
													Average	50.2

### Location AM3(A) - Holy Trinity Bradbury Centre

Start Date	Weather Condition	Air Temp. (K)	Atmospheric Pressure, Pa (mmHg)	Filter Weight (g)		Particulate weight (g)	Elapse Time		Sampling Time(hrs.)	Flow Rate (m <sup>3</sup> /min.)		Av. flow (m <sup>3</sup> /min)	Total vol. (m <sup>3</sup> )	Conc. (µg/m <sup>3</sup> )
				Initial	Final		Initial	Final		Initial	Final			
3-Jul-15	Sunny	305.7	754.3	3.2885	3.3535	0.0650	7714.3	7738.3	24.0	1.20	1.20	1.20	1733.4	37.5
9-Jul-15	Sunny	299.2	751.3	3.3270	3.3990	0.0720	7738.3	7762.3	24.0	1.21	1.21	1.21	1747.7	41.2
15-Jul-15	Cloudy	303.8	753.7	3.3288	3.3926	0.0638	7762.3	7786.3	24.0	1.21	1.21	1.21	1737.8	36.7
21-Jul-15	Rainy	297.7	757.3	3.2556	3.3090	0.0534	7786.4	7810.4	24.0	1.22	1.22	1.22	1758.4	30.4
27-Jul-15	Sunny	303.0	761.3	3.3504	3.4028	0.0524	7810.4	7834.4	24.0	1.21	1.21	1.21	1748.3	30.0
31-Jul-15	Sunny	300.8	761.6	3.2574	3.3268	0.0694	7834.4	7858.4	24.0	1.22	1.22	1.22	1754.5	39.6
													Min	30.0
													Max	41.2
													Average	35.9

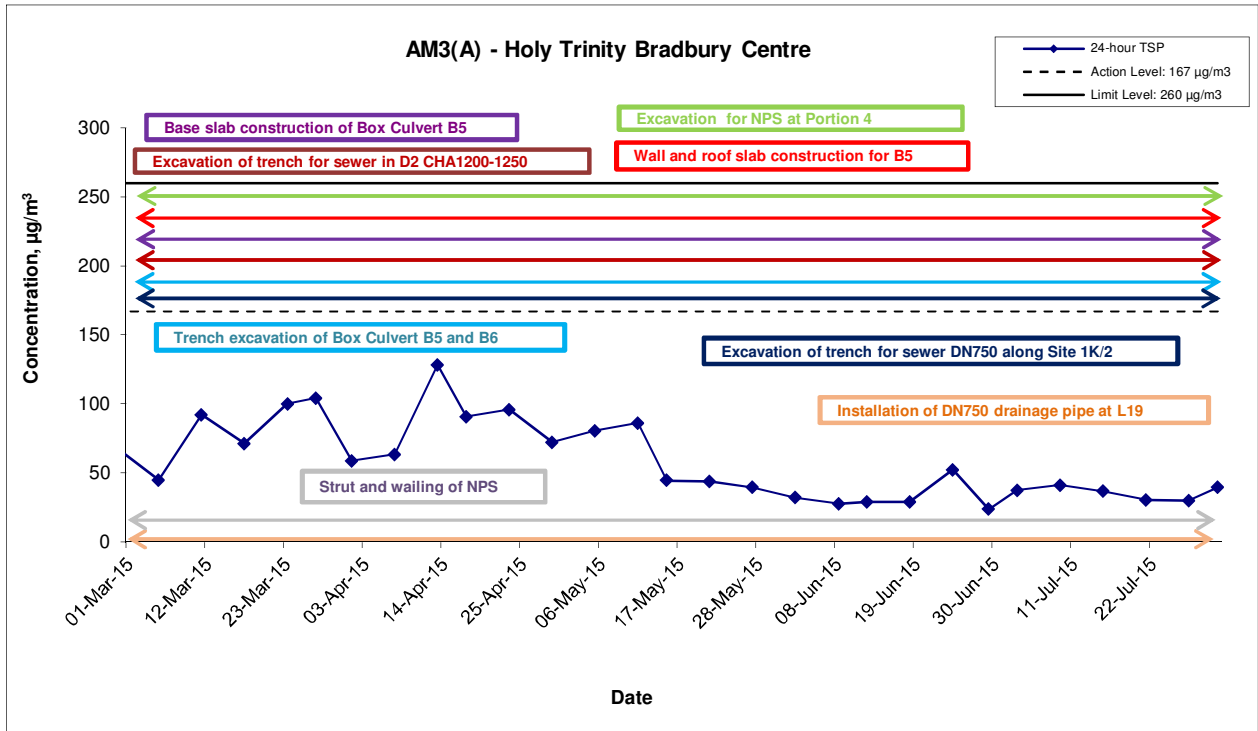
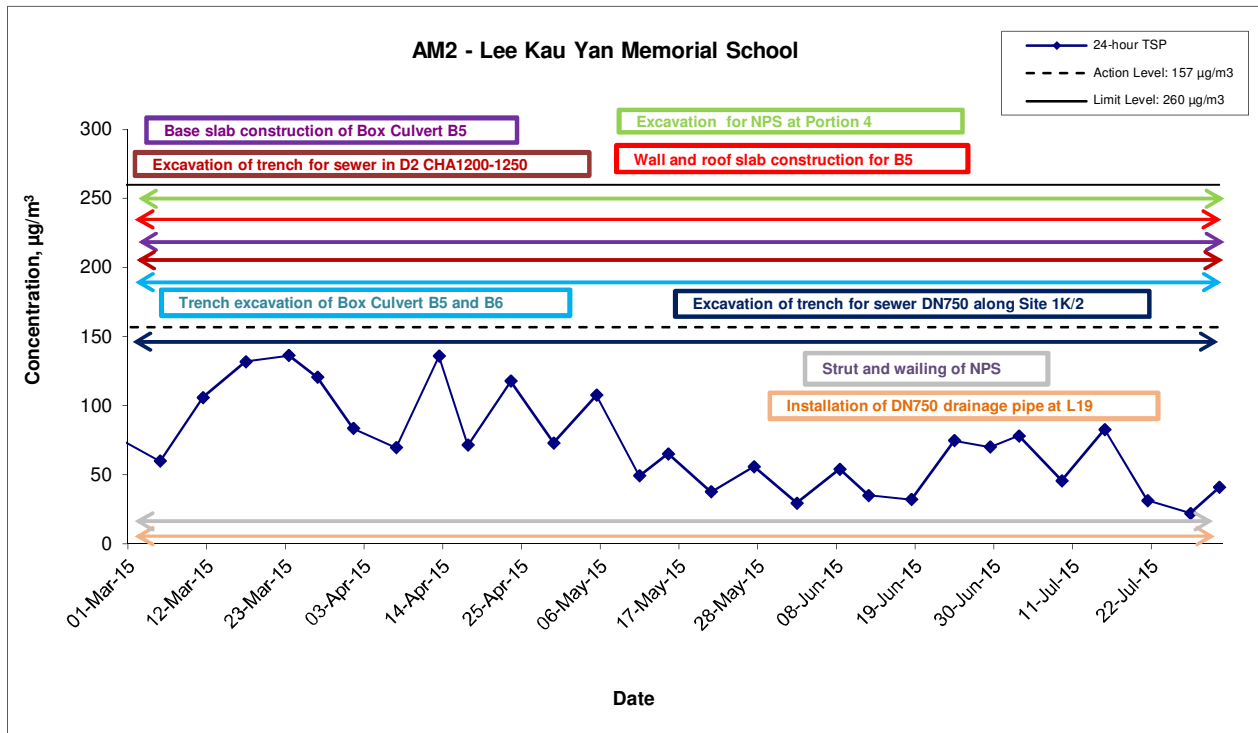
### Location AM4(A) - EMSD Workshops

Start Date	Weather Condition	Air Temp. (K)	Atmospheric Pressure, Pa (mmHg)	Filter Weight (g)		Particulate weight (g)	Elapse Time		Sampling Time(hrs.)	Flow Rate (m <sup>3</sup> /min.)		Av. flow (m <sup>3</sup> /min)	Total vol. (m <sup>3</sup> )	Conc. (µg/m <sup>3</sup> )
				Initial	Final		Initial	Final		Initial	Final			
3-Jul-15	Sunny	304.9	754.1	3.2919	3.3845	0.0926	4024.0	4048.0	24.0	1.21	1.21	1.21	1737.0	53.3
9-Jul-15	Sunny	299.9	751.3	3.2743	3.4044	0.1301	4048.0	4072.0	24.0	1.21	1.21	1.21	1747.5	74.5
15-Jul-15	Cloudy	303.7	753.3	3.3437	3.4116	0.0679	4072.0	4096.0	24.0	1.21	1.21	1.21	1739.3	39.0
21-Jul-15	Rainy	297.1	757.5	3.2396	3.2997	0.0601	4096.0	4120.0	24.0	1.22	1.22	1.22	1761.7	34.1
27-Jul-15	Sunny	302.1	760.4	3.3006	3.3892	0.0886	4120.0	4144.0	24.0	1.22	1.22	1.22	1751.2	50.6
31-Jul-15	Sunny	301.8	761.3	3.2928	3.3287	0.0359	4144.0	4168.0	24.0	1.22	1.22	1.22	1753.0	20.5
													Min	20.5
													Max	74.5
													Average	45.3

### Location AM5(A) - Po Leung Kuk Ngan Po Ling College

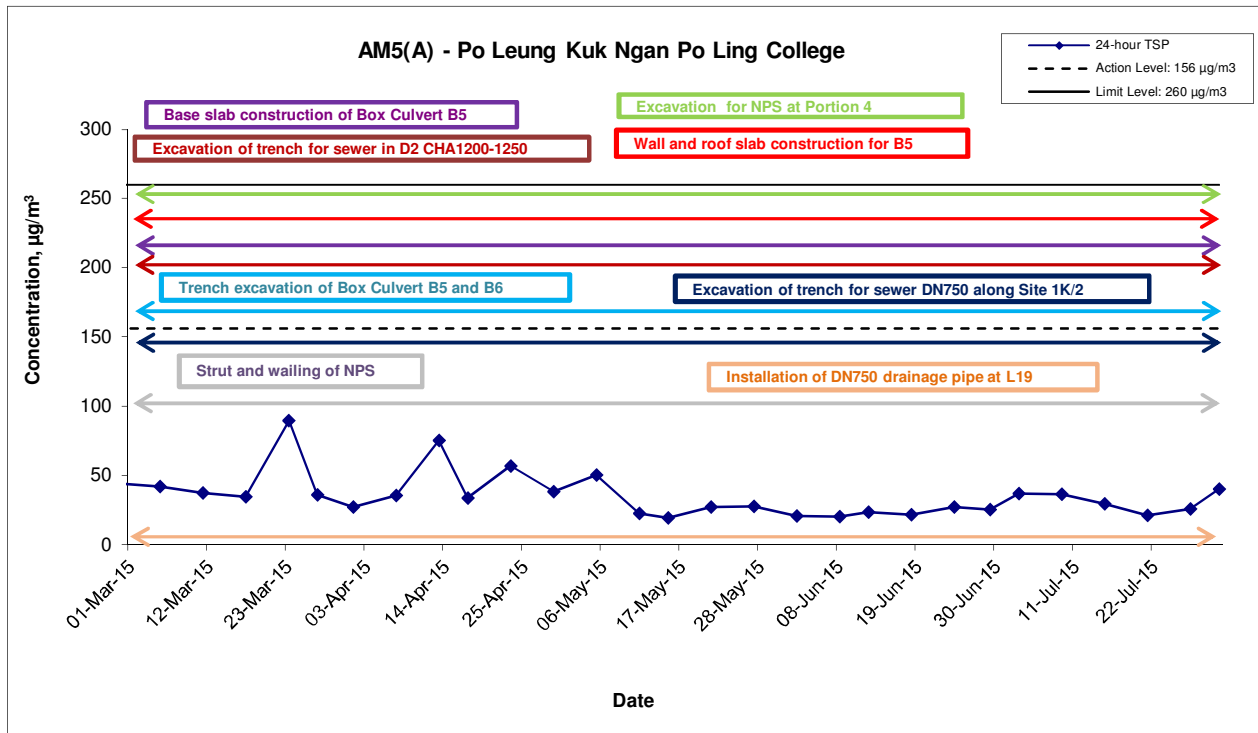
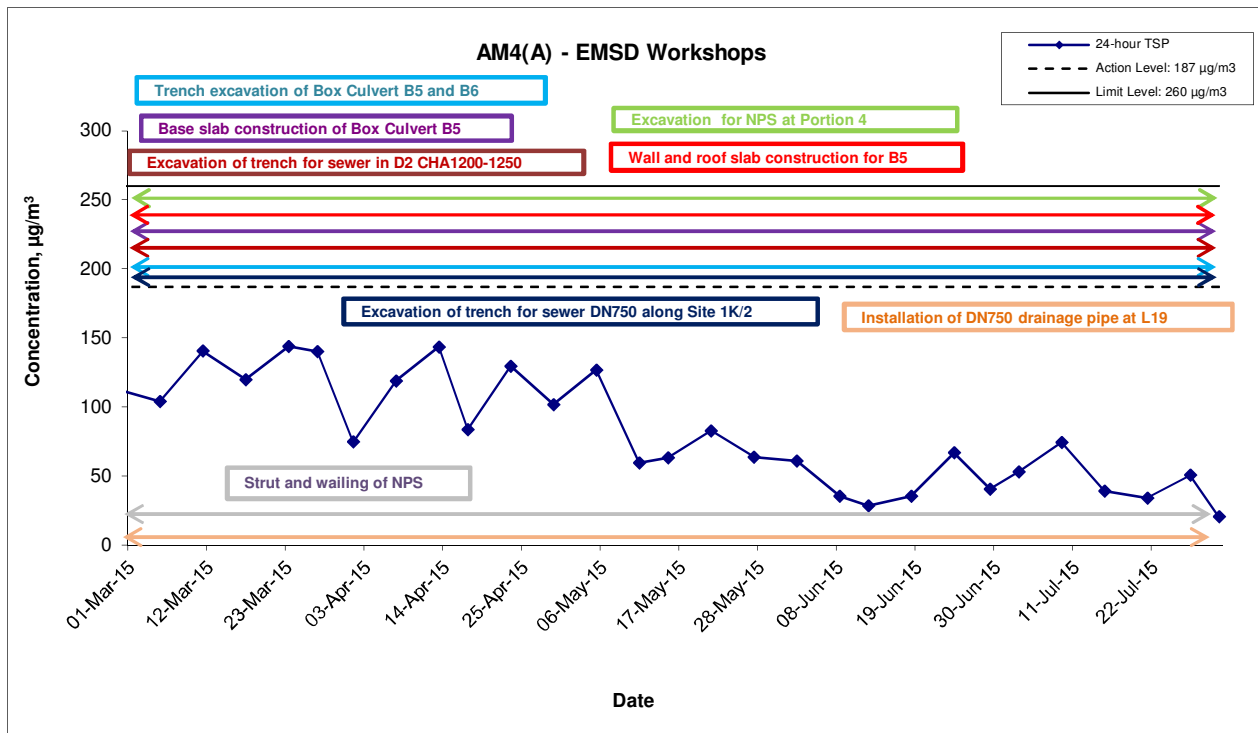
Start Date	Weather Condition	Air Temp. (K)	Atmospheric Pressure, Pa (mmHg)	Filter Weight (g)		Particulate weight (g)	Elapse Time		Sampling Time(hrs.)	Flow Rate (m <sup>3</sup> /min.)		Av. flow (m <sup>3</sup> /min)	Total vol. (m <sup>3</sup> )	Conc. (µg/m <sup>3</sup> )
				Initial	Final		Initial	Final		Initial	Final			
3-Jul-15	Sunny	305.2	753.9	3.2787	3.3424	0.0637	290.6	314.6	24.0	1.21	1.21	1.21	1736.6	36.7
9-Jul-15	Sunny	299.4	751.6	3.3589	3.4222	0.0633	314.6	338.6	24.0	1.22	1.21	1.21	1749.5	36.2
15-Jul-15	Cloudy	303.7	753.1	3.3316	3.3826	0.0510	338.6	362.5	24.0	1.21	1.21	1.21	1738.9	29.3
21-Jul-15	Rainy	297.5	756.8	3.3493	3.3866	0.0373	362.5	386.5	24.0	1.22	1.22	1.22	1760.3	21.2
27-Jul-15	Sunny	302.7	760.6	3.2931	3.3382	0.0451	386.5	410.5	24.0	1.22	1.22	1.22	1750.3	25.8
31-Jul-15	Sunny	301.4	761.3	3.3166	3.3869	0.0703	410.5	434.5	24.0	1.22	1.22	1.22	1754.5	40.1
													Min	21.2
													Max	40.1
													Average	31.5

## 24-hr TSP Concentration Levels



Title	Contract No. KL/2012/03 Kai Tak Development –Stage 4 Infrastructure at Former North Apron Area	Scale N.T.S	Project No. MA13056	CINOTECH
	Graphical Presentation of 24-hour TSP Monitoring Results	Date Jul 15	Appendix F	

## 24-hr TSP Concentration Levels



Title Contract No. KL/2012/03  
Kai Tak Development –Stage 4 Infrastructure at Former North Apron Area

Graphical Presentation of 24-hour TSP Monitoring Results

Scale N.T.S

Date Jul 15

Project No. MA13056

Appendix F

**CINOTECH**

---

---

**APPENDIX G**  
**NOISE MONITORING RESULTS AND**  
**GRAPHICAL PRESENTATION**

---

---



## Appendix G - Noise Monitoring Results

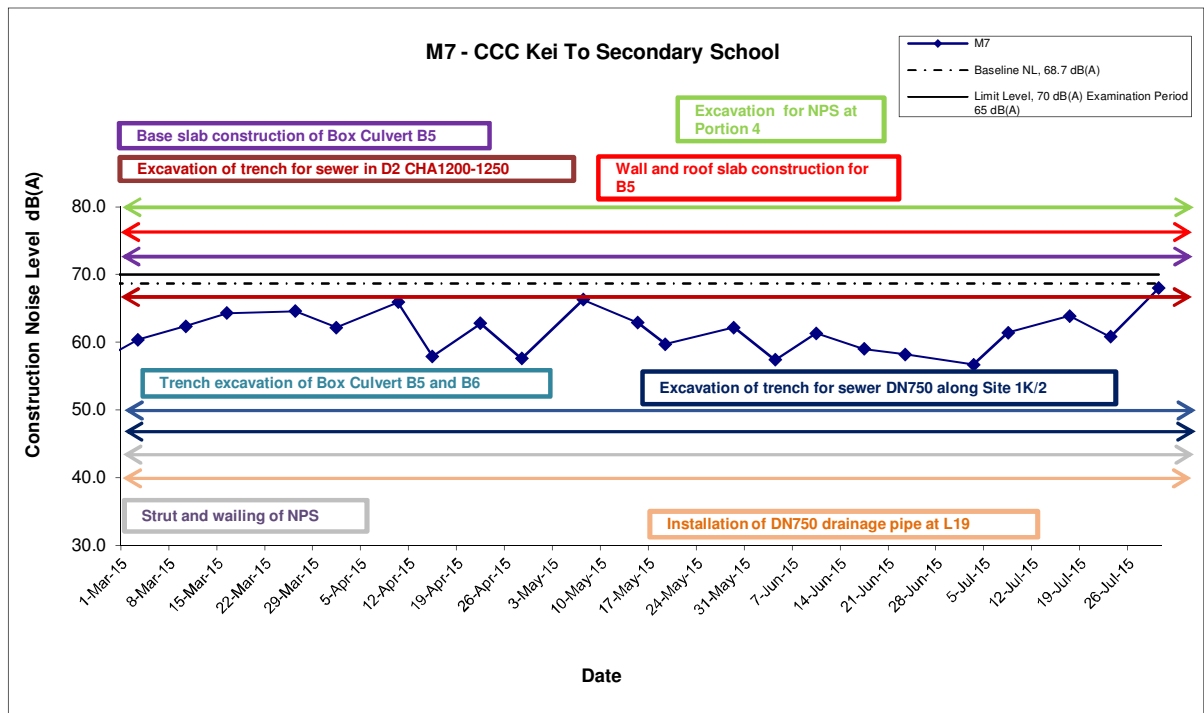
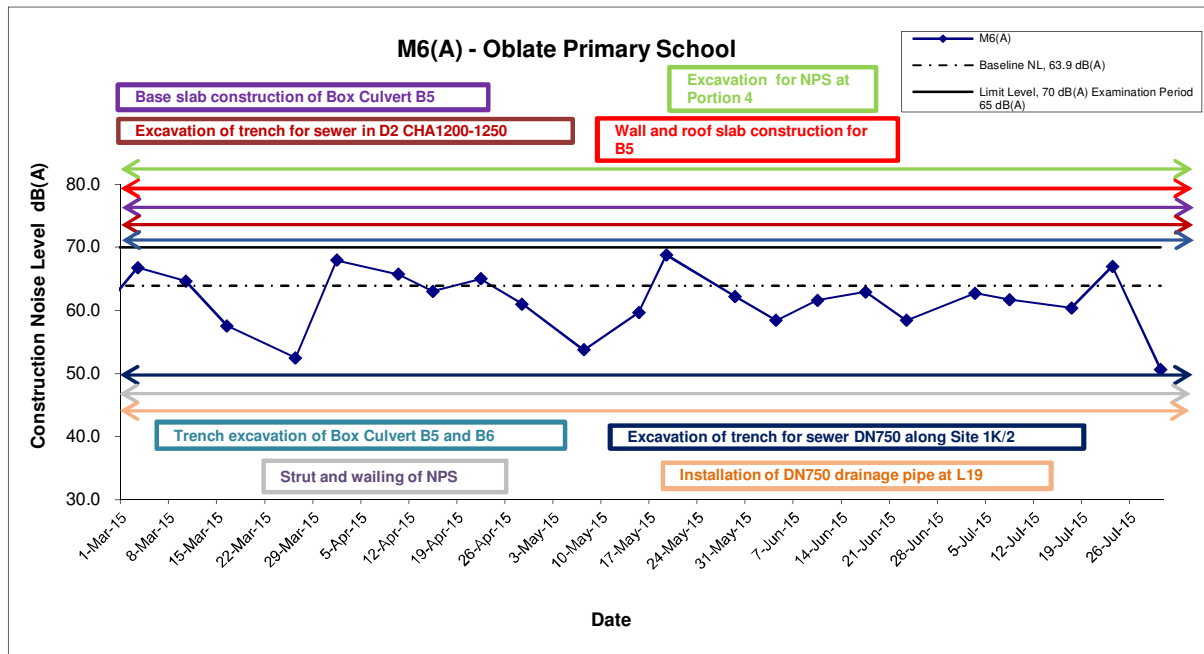
Location M6(A) - Oblate Primary School							
Date	Time	Weather	Unit: dB (A) (30-min)				
			Measured Noise Level			Baseline Level	Construction Noise Level
			L <sub>eq</sub>	L <sub>10</sub>	L <sub>90</sub>	L <sub>eq</sub>	L <sub>eq</sub>
3-Jul-15	10:35	Sunny	62.7	64.9	59.0	63.9	62.7 Measured ≤ Baseline
8-Jul-15	10:15	Sunny	61.7	62.9	59.2		61.7 Measured ≤ Baseline
17-Jul-15	10:30	Cloudy	60.4	61.8	58.6		60.4 Measured ≤ Baseline
23-Jul-15	11:30	Cloudy	68.7	70.4	67.3		67.0
30-Jul-15	11:10	Sunny	64.1	66.5	62.0		50.6

Location M7 - CCC Kei To Secondary School							
Date	Time	Weather	Unit: dB (A) (30-min)				
			Measured Noise Level			Baseline Level	Construction Noise Level
			L <sub>eq</sub>	L <sub>10</sub>	L <sub>90</sub>	L <sub>eq</sub>	L <sub>eq</sub>
3-Jul-15	11:15	Sunny	56.7	57.6	52.5	68.7	56.7 Measured ≤ Baseline
8-Jul-15	10:10	Sunny	61.4	63.5	58.0		61.4 Measured ≤ Baseline
17-Jul-15	11:30	Cloudy	63.9	64.7	60.7		63.9 Measured ≤ Baseline
23-Jul-15	10:45	Cloudy	60.8	61.9	58.5		60.8 Measured ≤ Baseline
30-Jul-15	10:30	Sunny	68.0*	66.4	61.4		68.0 Measured ≤ Baseline

Location M8 - Po Leung Kuk Ngan Po Ling College							
Date	Time	Weather	Unit: dB (A) (30-min)				
			Measured Noise Level			Baseline Level	Construction Noise Level
			L <sub>eq</sub>	L <sub>10</sub>	L <sub>90</sub>	L <sub>eq</sub>	L <sub>eq</sub>
6-Jul-15	14:00	Cloudy	64.3	65.4	60.5	61.9	60.6
16-Jul-15	10:00	Sunny	61.1	62.8	59.0		61.1 Measured ≤ Baseline
23-Jul-15	14:00	Cloudy	70.1	74.0	69.8		69.4
30-Jul-15	9:50	Sunny	68.3	70.6	64.1		67.2

Location M9 - Tak Long Estate							
Date	Time	Weather	Unit: dB (A) (30-min)				
			Measured Noise Level			Baseline Level	Construction Noise Level
			L <sub>eq</sub>	L <sub>10</sub>	L <sub>90</sub>	L <sub>eq</sub>	L <sub>eq</sub>
9-Jul-15	9:00	Cloudy	71.1	74.5	65.1	59.9	70.8
15-Jul-15	8:40	Sunny	65.7	69.5	59.9		64.4
21-Jul-15	15:15	Cloudy	72.9	74.6	65.4		72.7
27-Jul-15	10:00	Sunny	61.6	63.1	58.6		56.7

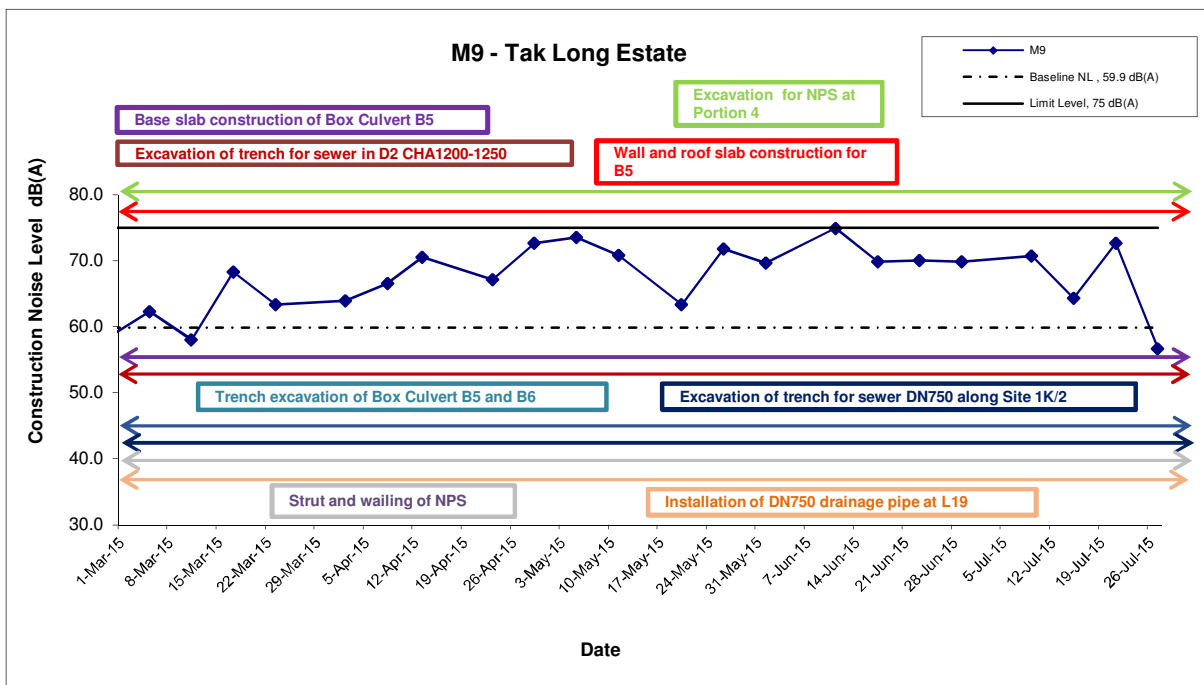
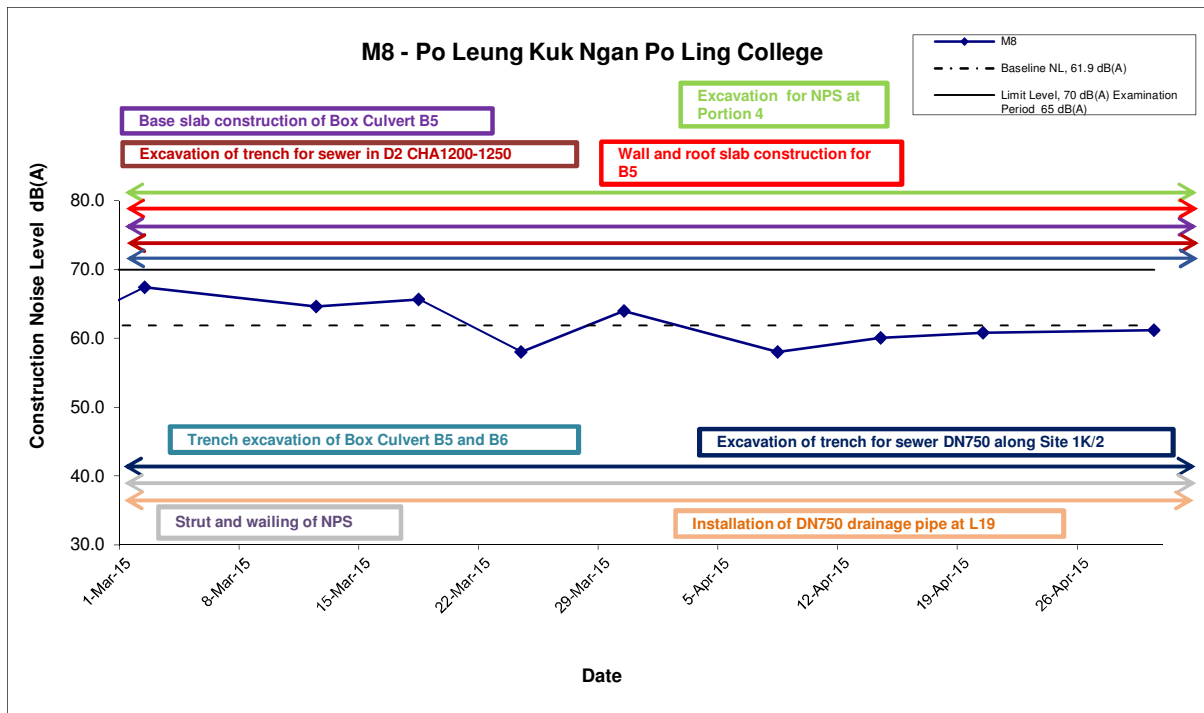
## Noise Levels



Remarks: The construction noise levels in the Tables in Appendix G were adopted for plotting the graphs

Title Contract No. KL/2012/03 Kai Tak Development –Stage 4 Infrastructure at Former North Apron Area Graphical Presentation of Construction Noise Monitoring Results	Scale	Project No.	<b>CINOTECH</b>
	N.T.S	MA13056	
	Date	Appendix	
	Jul 15	G	

## Noise Levels



Remarks: The construction noise levels in the Tables in Appendix G were adopted for plotting the graphs

<p>Title</p> <p>Contract No. KL/2012/03</p> <p>Kai Tak Development –Stage 4 Infrastructure at Former North Apron Area</p> <p>Graphical Presentation of Construction Noise Monitoring Results</p>	<p>Scale</p> <p>N.T.S</p> <p>Date</p> <p>Jul 15</p>	<p>Project No.</p> <p>MA13056</p> <p>Appendix</p> <p>G</p>	<p><b>CINOTECH</b></p>
--------------------------------------------------------------------------------------------------------------------------------------------------------------------------------------------------	-----------------------------------------------------	------------------------------------------------------------	------------------------

---

---

**APPENDIX H**  
**SUMMARY OF EXCEEDANCE**

---

---

**Contract No. KL/2012/03**

**Kai Tak Development –Stage 4 Infrastructure at Former North Apron Area**

**Appendix H – Summary of Exceedance**

**Exceedance Report for Contract No. KL/2012/03**

**(A) Exceedance Report for Air Quality**  
**(NIL in the reporting month)**

**(B) Exceedance Report for Construction Noise**  
**(NIL in the reporting month)**

**(C) Exceedance Report for Landscape and Visual**  
**(NIL in the reporting month)**

---

**APPENDIX I**  
**SITE AUDIT SUMMARY**



---

**Contract No. KL/2012/03**  
**Kai Tak Development - Stage 4 Infrastructure at Former North Apron Area**  
**EP-337/2009 - New Distributor Roads serving the Planned Kai Tak Development**

**Weekly Site Inspection Record Summary**  
**Inspection Information**

Checklist Reference Number	150703
Date	3 July 2015
Time	10:00 – 11:00

Ref. No.	Non-Compliance	Related Item No.
-	None identified	-
Ref. No.	Remarks/Observations	Related Item No.
	<b>B. Water Quality</b>	
150703-O01	• Ensure site vehicles pass through the wheel washing bay before leaving, and maintain the wheel washing bay.	B9, B10iii
	<b>C. Air Quality</b>	
150703-O01	• Ensure site vehicles pass through the wheel washing bay before leaving, and maintain the wheel washing bay.	C8
150703-R02	• Regularly provide sufficient watering to the haul road.	C5
	<b>D. Noise</b>	
	• No environmental deficiency was identified during site inspection.	
	<b>E. Waste / Chemical Management</b>	
	• No environmental deficiency was identified during site inspection.	
	<b>F. Visual and Landscape</b>	
	• No environmental deficiency was identified during site inspection.	
	<b>G. Permits /Licences</b>	
	• No environmental deficiency was identified during site inspection.	
	<b>H. Others</b>	
	• Follow-up on previous audit section (Ref. No.:150626), all environmental deficiencies were improved/rectified by Contractor during the site inspection.	

	Name	Signature	Date
Recorded by	Harris Wong		3 July 2015
Checked by	Dr. Priscilla Choy		3 July 2015

Contract No. KL/2012/03

Kai Tak Development - Stage 4 Infrastructure at Former North Apron Area



EP-337/2009 - New Distributor Roads serving the Planned Kai Tak Development

Weekly Site Inspection Record Summary

Inspection Information

Checklist Reference Number	150710
Date	10 July 2015
Time	10:00 – 11:30

Ref. No.	Non-Compliance	Related Item No.
-	None identified	-
Ref. No.	Remarks/Observations	Related Item No.
150710-R01	<b>B. Water Quality</b> <ul style="list-style-type: none"><li>• Ponding of rainwater was observed near DCS. The Contractor was reminded to provide water pump to direct stand water to treatment facilities.</li></ul>	B8
	<b>C. Air Quality</b> <ul style="list-style-type: none"><li>• No environmental deficiency was identified during site inspection.</li></ul>	
	<b>D. Noise</b> <ul style="list-style-type: none"><li>• No environmental deficiency was identified during site inspection.</li></ul>	
	<b>E. Waste / Chemical Management</b> <ul style="list-style-type: none"><li>• No environmental deficiency was identified during site inspection.</li></ul>	
	<b>F. Visual and Landscape</b> <ul style="list-style-type: none"><li>• No environmental deficiency was identified during site inspection.</li></ul>	
	<b>G. Permits /Licences</b> <ul style="list-style-type: none"><li>• No environmental deficiency was identified during site inspection.</li></ul>	
	<b>H. Others</b> <ul style="list-style-type: none"><li>• Follow-up on previous audit section (Ref. No.:150703), all environmental deficiencies were improved/rectified by Contractor during the site inspection.</li></ul>	

	Name	Signature	Date
Recorded by	Kevin Lam		10 July 2015
Checked by	Dr. Priscilla Choy		10 July 2015



Contract No. KL/2012/03

Kai Tak Development - Stage 4 Infrastructure at Former North Apron Area

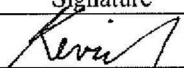

EP-337/2009 - New Distributor Roads serving the Planned Kai Tak Development

Weekly Site Inspection Record Summary

Inspection Information

Checklist Reference Number	150715
Date	15 July 2015
Time	14:00 – 15:00

Ref. No.	Non-Compliance	Related Item No.
-	None identified	-
Ref. No.	Remarks/Observations	Related Item No.
	<b>B. Water Quality</b>	
	• No environmental deficiency was identified during site inspection.	
	<b>C. Air Quality</b>	
150715-R01	• Dust emission was observed at major haul roads. The Contractor was reminded to provide water spray to haul roads more frequently.	C5
	<b>D. Noise</b>	
	• No environmental deficiency was identified during site inspection.	
	<b>E. Waste / Chemical Management</b>	
	• No environmental deficiency was identified during site inspection.	
	<b>F. Visual and Landscape</b>	
	• No environmental deficiency was identified during site inspection.	
	<b>G. Permits /Licences</b>	
	• No environmental deficiency was identified during site inspection.	
	<b>H. Others</b>	
	• Follow-up on previous audit section (Ref. No.:150710), all environmental deficiencies were improved/rectified by Contractor during the site inspection.	

	Name	Signature	Date
Recorded by	Kevin Lam		15 July 2015
Checked by	Dr. Priscilla Choy		15 July 2015

**Contract No. KL/2012/03**

**Kai Tak Development - Stage 4 Infrastructure at Former North Apron Area**

**EP-337/2009 - New Distributor Roads serving the Planned Kai Tak Development**

**Weekly Site Inspection Record Summary**

**Inspection Information**

Checklist Reference Number	150724
Date	24 July 2015
Time	10:00 – 11:00

Ref. No.	Non-Compliance	Related Item No.
-	None identified	-
Ref. No.	Remarks/Observations	Related Item No.
	<b>B. Water Quality</b>	
	• No environmental deficiency was identified during site inspection.	
	<b>C. Air Quality</b>	
	• No environmental deficiency was identified during site inspection.	
	<b>D. Noise</b>	
	• No environmental deficiency was identified during site inspection.	
	<b>E. Waste / Chemical Management</b>	
	• No environmental deficiency was identified during site inspection.	
	<b>F. Visual and Landscape</b>	
	• No environmental deficiency was identified during site inspection.	
	<b>G. Permits /Licences</b>	
	• No environmental deficiency was identified during site inspection.	
	<b>H. Others</b>	
	• Follow-up on previous audit section (Ref. No.:150715), all environmental deficiencies were improved/rectified by Contractor during the site inspection.	



	Name	Signature	Date
Recorded by	Kevin Lam		24 July 2015
Checked by	Dr. Priscilla Choy		24 July 2015

Weekly Site Inspection Record Summary

Inspection Information

Checklist Reference Number	150731
Date	31 July 2015
Time	10:00 – 12:00

Ref. No.	Non-Compliance	Related Item No.
-	None identified	-
Ref. No.	Remarks/Observations	Related Item No.
	<b>B. Water Quality</b>	
	• No environmental deficiency was identified during site inspection.	
	<b>C. Air Quality</b>	
150731-R01	• Water spraying should be provided more frequently for haul road near PS2.	C 5
	<b>D. Noise</b>	
	• No environmental deficiency was identified during site inspection.	
	<b>E. Waste / Chemical Management</b>	
150731-R02	• General refuse and construction waste should be cleared to avoid accumulation.	E i, iiii
	<b>F. Visual and Landscape</b>	
	• No environmental deficiency was identified during site inspection.	
	<b>G. Permits /Licences</b>	
	• No environmental deficiency was identified during site inspection.	
	<b>H. Others</b>	
	• Follow-up on previous audit section (Ref. No.:150724), no environmental deficiencies were identified during the site inspection.	

	Name	Signature	Date
Recorded by	Kevin Lam		31 July 2015
Checked by	Dr. Priscilla Choy		31 July 2015



**Contract No. KL/2012/03**

**Kai Tak Development - Stage 4 Infrastructure at Former North Apron Area  
EP-344/2009 - New Sewage Pumping Stations serving Kai Tak Development**

**Weekly Site Inspection Record Summary  
Inspection Information**

Checklist Reference Number	150703
Date	3 July 2015
Time	10:00 – 11:00

Ref. No.	Non-Compliance	Related Item No.
-	None identified	-
Ref. No.	Remarks/Observations	Related Item No.
	<b>B. Water Quality</b>	
	• No environmental deficiency was identified during site inspection.	
	<b>C. Air Quality</b>	
	• No environmental deficiency was identified during site inspection.	
	<b>D. Noise</b>	
	• No environmental deficiency was identified during site inspection.	
	<b>E. Waste / Chemical Management</b>	
	• No environmental deficiency was identified during site inspection.	
	<b>F. Visual and Landscape</b>	
	• No environmental deficiency was identified during site inspection.	
	<b>G. Permits /Licences</b>	
	• No environmental deficiency was identified during site inspection.	
	<b>H. Others</b>	
	• Follow-up on previous audit section (Ref. No.: 1500626), all environmental deficiencies were improved/rectified by Contractor during the site inspection.	

	Name	Signature	Date
Recorded by	Harris Wong		3 July 2015
Checked by	Dr. Priscilla Choy		3 July 2015

Contract No. KL/2012/03

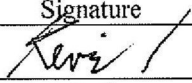

**Kai Tak Development - Stage 4 Infrastructure at Former North Apron Area  
EP-344/2009 - New Sewage Pumping Stations serving Kai Tak Development**

**Weekly Site Inspection Record Summary**

**Inspection Information**

Checklist Reference Number	150710
Date	10 July 2015
Time	10:00 – 11:30

Ref. No.	Non-Compliance	Related Item No.
-	None identified	-
Ref. No.	Remarks/Observations	Related Item No.
	<b>B. Water Quality</b>	
	• No environmental deficiency was identified during site inspection.	
	<b>C. Air Quality</b>	
	• No environmental deficiency was identified during site inspection.	
	<b>D. Noise</b>	
	• No environmental deficiency was identified during site inspection.	
	<b>E. Waste / Chemical Management</b>	
	• No environmental deficiency was identified during site inspection.	
	<b>F. Visual and Landscape</b>	
	• No environmental deficiency was identified during site inspection.	
	<b>G. Permits /Licences</b>	
	• No environmental deficiency was identified during site inspection.	
	<b>H. Others</b>	
	• Follow-up on previous audit section (Ref. No.: 150703), all environmental deficiencies were improved/rectified by Contractor during the site inspection.	

	Name	Signature	Date
Recorded by	Kevin Lam		10 July 2015
Checked by	Dr. Priscilla Choy		10 July 2015



Contract No. KL/2012/03

**Kai Tak Development - Stage 4 Infrastructure at Former North Apron Area  
EP-344/2009 - New Sewage Pumping Stations serving Kai Tak Development**

**Weekly Site Inspection Record Summary  
Inspection Information**

Checklist Reference Number	150715
Date	15 July 2015
Time	14:00 – 15:00

Ref. No.	Non-Compliance	Related Item No.
-	None identified	-
Ref. No.	Remarks/Observations	Related Item No.
	<b>B. Water Quality</b>	
	• No environmental deficiency was identified during site inspection.	
	<b>C. Air Quality</b>	
	• No environmental deficiency was identified during site inspection.	
	<b>D. Noise</b>	
	• No environmental deficiency was identified during site inspection.	
	<b>E. Waste / Chemical Management</b>	
	• No environmental deficiency was identified during site inspection.	
	<b>F. Visual and Landscape</b>	
	• No environmental deficiency was identified during site inspection.	
	<b>G. Permits /Licences</b>	
	• No environmental deficiency was identified during site inspection.	
	<b>H. Others</b>	
	• Follow-up on previous audit section (Ref. No.: 150710), all environmental deficiencies were improved/rectified by Contractor during the site inspection.	

	Name	Signature	Date
Recorded by	Kevin Lam		15 July 2015
Checked by	Dr. Priscilla Choy		15 July 2015

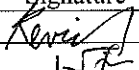

Contract No. KL/2012/03

**Kai Tak Development - Stage 4 Infrastructure at Former North Apron Area  
EP-344/2009 - New Sewage Pumping Stations serving Kai Tak Development**

**Weekly Site Inspection Record Summary  
Inspection Information**

Checklist Reference Number	150724
Date	24 July 2015
Time	10:00 – 11:00

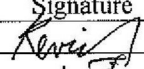

Ref. No.	Non-Compliance	Related Item No.
-	None identified	-
Ref. No.	Remarks/Observations	Related Item No.
	<b>B. Water Quality</b>	
	• No environmental deficiency was identified during site inspection.	
	<b>C. Air Quality</b>	
	• No environmental deficiency was identified during site inspection.	
	<b>D. Noise</b>	
	• No environmental deficiency was identified during site inspection.	
	<b>E. Waste / Chemical Management</b>	
	• No environmental deficiency was identified during site inspection.	
	<b>F. Visual and Landscape</b>	
	• No environmental deficiency was identified during site inspection.	
	<b>G. Permits /Licences</b>	
	• No environmental deficiency was identified during site inspection.	
	<b>H. Others</b>	
	• Follow-up on previous audit section (Ref. No.: 150715), all environmental deficiencies were improved/rectified by Contractor during the site inspection.	

	Name	Signature	Date
Recorded by	Kevin Lam		24 July 2015
Checked by	Dr. Priscilla Choy		24 July 2015

Weekly Site Inspection Record Summary  
Inspection Information

Checklist Reference Number	150731
Date	31 July 2015
Time	10:00 – 12:00

Ref. No.	Non-Compliance	Related Item No.
-	None identified	-
Ref. No.	Remarks/Observations	Related Item No.
	<b>B. Water Quality</b>	
	• No environmental deficiency was identified during site inspection.	
	<b>C. Air Quality</b>	
	• No environmental deficiency was identified during site inspection.	
	<b>D. Noise</b>	
	• No environmental deficiency was identified during site inspection.	
	<b>E. Waste / Chemical Management</b>	
	• No environmental deficiency was identified during site inspection.	
	<b>F. Visual and Landscape</b>	
	• No environmental deficiency was identified during site inspection.	
	<b>G. Permits /Licences</b>	
	• No environmental deficiency was identified during site inspection.	
	<b>H. Others</b>	
	• Follow-up on previous audit section (Ref. No.: 150724), all environmental deficiencies were improved/rectified by Contractor during the site inspection.	

	Name	Signature	Date
Recorded by	Kevin Lam		31 July 2015
Checked by	Dr. Priscilla Choy		31 July 2015



---

**APPENDIX J**  
**EVENT ACTION PLANS**

---

## Appendix J - Event Action Plans

### Event/Action Plan for Air Quality

EVENT	ACTION			
	ET	IEC	ER	CONTRACTOR
Action Level being exceeded by one sampling	<ol style="list-style-type: none"> <li>1. Identify source and investigate the causes of exceedance;</li> <li>2. Inform Contactor, IEC and ER;</li> <li>3. Repeat measurement to confirm finding.</li> </ol>	<ol style="list-style-type: none"> <li>1. Check monitoring data submitted by ET;</li> <li>2. Check Contractor's working method.</li> </ol>	<ol style="list-style-type: none"> <li>1. Notify Contractor.</li> </ol>	<ol style="list-style-type: none"> <li>1. Rectify any unacceptable practice;</li> <li>2. Amend working methods if appropriate.</li> </ol>
Action Level being exceeded by two or more consecutive sampling	<ol style="list-style-type: none"> <li>1. Identify source and investigate the causes of exceedance;</li> <li>2. Inform Contractor, IEC and ER;</li> <li>3. Increase monitoring frequency to daily;</li> <li>4. Discuss with IEC and Contractor on remedial actions required;</li> <li>5. Assess the effectiveness of Contractor's remedial actions;</li> <li>6. If exceedance continues, arrange meeting with IEC and ER;</li> <li>7. If exceedance stops, cease additional monitoring.</li> </ol>	<ol style="list-style-type: none"> <li>1. Check monitoring data submitted by ET;</li> <li>2. Check Contractor's working method;</li> <li>3. Discuss with ET and Contractor on possible remedial measures;</li> <li>4. Advise the ER on the effectiveness of the proposed remedial measures.</li> </ol>	<ol style="list-style-type: none"> <li>1. Confirm receipt of notification of exceedance in writing;</li> <li>2. Notify Contractor;</li> <li>3. In consolidation with the IEC, agree with the Contractor on the remedial measures to be implemented;</li> <li>4. Supervise implementation of remedial measures;</li> <li>5. Conduct meeting with ET and IEC if exceedance continues.</li> </ol>	<ol style="list-style-type: none"> <li>1. Discuss with ET and IEC on proper remedial actions;</li> <li>2. Submit proposals for remedial actions to ER and IEC within three working days of notification;</li> <li>3. Implement the agreed proposals;</li> <li>4. Amend proposal if appropriate.</li> </ol>
Limit Level being exceeded by one sampling	<ol style="list-style-type: none"> <li>1. Identify source and investigate the causes of exceedance;</li> <li>2. Inform Contractor, IEC, ER, and EPD;</li> <li>3. Repeat measurement to confirm finding;</li> <li>4. Assess effectiveness of Contractor's remedial actions and keep</li> </ol>	<ol style="list-style-type: none"> <li>1. Check monitoring data submitted by ET;</li> <li>2. Check Contractor's working method;</li> <li>3. Discuss with ET and Contractor on possible remedial measures;</li> </ol>	<ol style="list-style-type: none"> <li>1. Confirm receipt of notification of exceedance in writing;</li> <li>2. Notify Contractor;</li> <li>3. In consolidation with the IEC, agree with the Contractor on the remedial measures to be</li> </ol>	<ol style="list-style-type: none"> <li>1. Take immediate action to avoid further exceedance;</li> <li>2. Discuss with ET and IEC on proper remedial actions;</li> <li>3. Submit proposals for remedial actions to ER and IEC within three</li> </ol>

## Appendix J - Event Action Plans

	EPD, IEC and ER informed of the results.	4. Advise the ER on the effectiveness of the proposed remedial measures.	implemented; 4. Supervise implementation of remedial measures; 5. Conduct meeting with ET and IEC if exceedance continues.	working days of notification; 4. Implement the agreed proposals.
Limit Level being exceeded by two or more consecutive sampling	1. Notify IEC, ER, Contractor and EPD; 2. Repeat measurement to confirm findings; 3. Carry out analysis of Contractor's working procedures to identify source and investigate the causes of exceedance; 4. Increase monitoring frequency to daily; 5. Arrange meeting with IEC, ER and Contractor to discuss the remedial actions to be taken; 6. Assess effectiveness of Contractor's remedial actions and keep EPD, IEC and ER informed of the results; 7. If exceedance stops, cease additional monitoring.	1. Check monitoring data submitted by ET; 2. Check Contractor's working method; 3. Discuss amongst ER, ET, and Contractor on the potential remedial actions; 4. Review Contractor's remedial actions whenever necessary to assure their effectiveness and advise the ER accordingly.	1. Confirm receipt of notification of exceedance in writing; 2. Notify Contractor; 3. In consolidation with the IEC, agree with the Contractor on the remedial measures to be implemented; 4. Supervise implementation of remedial measures; 5. If exceedance continues, consider stopping the Contractor to continue working on that portion of work which causes the exceedance until the exceedance is abated.	1. Take immediate action to avoid further exceedance; 2. Discuss with ET, ER and IEC on proper remedial actions; 3. Submit proposals for remedial actions to IEC within three working days of notification; 4. Implement the agreed proposals; 5. Submit further remedial actions if problem still not under control; 6. Stop the relevant portion of works as instructed by the ER until the exceedance is abated.

## Appendix J - Event Action Plans

### Event/Action Plan for Construction Noise

EVENT	ACTION			
	ET	IEC	ER	CONTRACTOR
Action Level being exceeded	1. Notify ER, IEC and Contractor; 2. Carry out investigation; 3. Report the results of investigation to the IEC, ER and Contractor; 4. Discuss with the IEC and Contractor on remedial measures required; 5. Increase monitoring frequency to check mitigation effectiveness. (The above actions should be taken within 2 working days after the exceedance is identified)	1. Review the investigation results submitted by the ET; 2. Review the proposed remedial measures by the Contractor and advise the ER accordingly; 3. Advise the ER on the effectiveness of the proposed remedial measures. (The above actions should be taken within 2 working days after the exceedance is identified)	1. Confirm receipt of notification of failure in writing; 2. Notify Contractor; 3. In consolidation with the IEC, agree with the Contractor on the remedial measures to be implemented; 4. Supervise the implementation of remedial measures. (The above actions should be taken within 2 working days after the exceedance is identified)	1. Submit noise mitigation proposals to IEC and ER; 2. Implement noise mitigation proposals. (The above actions should be taken within 2 working days after the exceedance is identified)
Limit Level being exceeded	1. Inform IEC, ER, Contractor and EPD; 2. Repeat measurements to confirm findings; 3. Increase monitoring frequency; 4. Identify source and investigate the cause of exceedance;	1. Discuss amongst ER, ET, and Contractor on the potential remedial actions; 2. Review Contractor's remedial actions whenever necessary to assure their effectiveness and advise the ER accordingly.	1. Confirm receipt of notification of failure in writing; 2. Notify Contractor; 3. In consolidation with the IEC, agree with the Contractor on the remedial	1. Take immediate action to avoid further exceedance; 2. Submit proposals for remedial actions to IEC and ER within 3 working days of notification; 3. Implement the agreed proposals;

## Appendix J - Event Action Plans

	<p>5. Carry out analysis of Contractor's working procedures;</p> <p>6. Discuss with the IEC, Contractor and ER on remedial measures required;</p> <p>7. Assess effectiveness of Contractor's remedial actions and keep IEC, EPD and ER informed of the results;</p> <p>8. If exceedance stops, cease additional monitoring.</p> <p>(The above actions should be taken within 2 working days after the exceedance is identified)</p>	<p>(The above actions should be taken within 2 working days after the exceedance is identified)</p>	<p>measures to be implemented;</p> <p>4. Supervise the implementation of remedial measures;</p> <p>5. If exceedance continues, consider stopping the Contractor to continue working on that portion of work which causes the exceedance until the exceedance is abated.</p> <p>(The above actions should be taken within 2 working days after the exceedance is identified)</p>	<p>4. Submit further proposal if problem still not under control;</p> <p>5. Stop the relevant portion of works as instructed by the ER until the exceedance is abated.</p> <p>(The above actions should be taken within 2 working days after the exceedance is identified)</p>
--	-------------------------------------------------------------------------------------------------------------------------------------------------------------------------------------------------------------------------------------------------------------------------------------------------------------------------------------------------------------------------------------------------------------------------------------	-----------------------------------------------------------------------------------------------------	---------------------------------------------------------------------------------------------------------------------------------------------------------------------------------------------------------------------------------------------------------------------------------------------------------------------------------------------------------------------------------	--------------------------------------------------------------------------------------------------------------------------------------------------------------------------------------------------------------------------------------------------------------------------------

## Appendix J - Event Action Plans

### Event/Action Plan for Landscape and Visual

EVENT ACTION LEVEL	ACTION			
	ET	IEC	ER	CONTRACTOR
Design Check	1. Check final design conforms to the requirements of EP and prepare report.	1. Check report. 2. Recommend remedial design if necessary	1. Undertake remedial design if necessary	
Non-conformity on one occasion	1. Identify Source 2. Inform IEC and ER 3. Discuss remedial actions with IEC, ER and Contractor 4. Monitor remedial actions until rectification has been completed	1. Check report 2. Check Contractor's working method 3. Discuss with ET and Contractor on possible remedial measures 4. Advise ER on effectiveness of proposed remedial measures. 5. Check implementation of remedial measures.	1. Notify Contractor 2. Ensure remedial measures are properly implemented	1. Amend working methods 2. Rectify damage and undertake any necessary replacement
Repeated Non-conformity	1. Identify Source Inform IEC and	1. Check monitoring report	1. Notify Contractor 2. Ensure remedial measures are properly	1. Amend working methods 2. Rectify damage and

## Appendix J - Event Action Plans

	ER 2. Increase monitoring frequency 3. Discuss remedial actions with IEC, ER and Contractor 4. Monitor remedial actions until rectification has been completed 5. If non-conformity stops, cease additional monitoring	2. Check Contractor's working method 3. Discuss with ET and Contractor on possible remedial measures 4. Advise ER on effectiveness of proposed remedial measures 5. Supervise implementation of remedial measures.	implemented	undertake any necessary replacement
--	------------------------------------------------------------------------------------------------------------------------------------------------------------------------------------------------------------------------------------	-----------------------------------------------------------------------------------------------------------------------------------------------------------------------------------------------------------------------------	-------------	-------------------------------------

---

---

**APPENDIX K  
ENVIRONMENTAL MITIGATION  
IMPLEMENTATION SCHEDULE (EMIS)**

---

---



**Appendix K - Summary of Implementation Schedule of Mitigation Measures for  
Construction Phase**

Types of Impacts	Mitigation Measures	Status
<b>Construction Dust</b>	8 times daily watering of the work site with active dust emitting activities.	^
	Implementation of dust suppression measures stipulated in Air Pollution Control (Construction Dust) Regulation. The following mitigation measures, good site practices and a comprehensive dust monitoring and audit programme are recommended to minimize cumulative dust impacts.	
	<ul style="list-style-type: none"> <li>• Stockpiling site(s) should be lined with impermeable sheeting and bunded. Stockpiles should be fully covered by impermeable sheeting to reduce dust emission.</li> </ul>	^
	<ul style="list-style-type: none"> <li>• Misting for the dusty material should be carried out before being loaded into the vehicle.</li> </ul>	^
	<ul style="list-style-type: none"> <li>• Any vehicle with an open load carrying area should have properly fitted side and tail boards.</li> </ul>	^
	<ul style="list-style-type: none"> <li>• Material having the potential to create dust should not be loaded from a level higher than the side and tail boards and should be dampened and covered by a clean tarpaulin.</li> </ul>	^
	<ul style="list-style-type: none"> <li>• The tarpaulin should be properly secured and should extend at least 300 mm over the edges of the sides and tailboards. The material should also be dampened if necessary before transportation.</li> </ul>	^
	<ul style="list-style-type: none"> <li>• The vehicles should be restricted to maximum speed of 10 km per hour and confined haulage and delivery vehicle to designated roadways insider the site. On-site unpaved roads should be compacted and kept free of lose materials.</li> </ul>	^
	<ul style="list-style-type: none"> <li>• Vehicle washing facilities should be provided at every vehicle exit point.</li> </ul>	*
	<ul style="list-style-type: none"> <li>• The area where vehicle washing takes place and the section of the road between the washing facilities and the exit point should be paved with concrete, bituminous materials or hardcores.</li> </ul>	^
	<ul style="list-style-type: none"> <li>• Every main haul road should be scaled with concrete and kept clear of dusty materials or sprayed with water so as to maintain the entire road surface wet.</li> </ul>	^
	<ul style="list-style-type: none"> <li>• Every stock of more than 20 bags of cement should be covered entirely by impervious sheeting placed in an area sheltered on the top and the three sides.</li> </ul>	^
	<ul style="list-style-type: none"> <li>• Every vehicle should be washed to remove any dusty materials from its body and wheels before leaving the construction sites.</li> </ul>	^

Construction Noise	Use of quiet PME, movable barriers barrier for Asphalt Paver, Breaker, Excavator and Hand-held breaker and full enclosure for Air Compressor, Bar Bender, Concrete Pump, Generator and Water Pump	^
	Good Site Practice:	^
	• Only well-maintained plant should be operated on-site and plant should be serviced regularly during the construction program.	N/A(1)
	• Silencers or mufflers on construction equipment should be utilized and should be properly maintained during the construction program.	^
	• Mobile plant, if any, should be sited as far away from NSRs as possible.	^
	• Machines and plant (such as trucks) that may be in intermittent use should be shut down between works periods or should be throttled down to a minimum.	^
	• Plant known to emit noise strongly in one direction should, wherever possible, be orientated so that the noise is directed away from the nearby NSRs.	^
	• Material stockpiles and other structures should be effectively utilized, wherever practicable, in screening noise from on-site construction activities.	^
	Scheduling of Construction Works during School Examination Period	^
	(i) Provision of low noise surfacing in a section of Road L2; and	N/A
	(ii) Provision of structural fins	N/A
	(i) Avoid the sensitive façade of class room facing Road L2 and L4; and	N/A
	(ii) Provision of low noise surfacing in a section of Road L2 & L4	N/A
	(i) Provision of low noise surfacing in a section of Road L4 before occupation of Site 111; and	N/A
	(ii) Setback of building about 5m from site boundary.	N/A
	Setback of building about 35m to the northwest direction at 1L3 and 5m at Site 1L2.	N/A
	(i) avoid any sensitive façades with openable window facing the existing Kowloon City Road network; and	N/A
	(ii) for the sensitive facades facing the To Kwa Wan direction, either setback the facades by about 5m to the northeast direction or do not provide the facades with openable window.	N/A

	(i) avoid any sensitive facades with openable window facing the existing To Kwa Wan Road or	N/A
	(ii) provision of 17.5m high noise tolerant building fronting To Kwa Wan Road and restrict the height of the residential block(s) located at less than 55m away from To Kwa Wan Road to no more than 25m above ground.	N/A
	(i) avoid any sensitive facades with openable window facing the slip road connecting Prince Edward Road East and San Po Kong or other alternative mitigation measures and at-source mitigation measures for the surrounding new local roads to minimise the potential traffic noise impacts from the slip road	N/A
	<p>All the ventilation fans installed in the below will be provided with silencers or acoustics treatment.</p> <p>(i) SPS</p> <p>(ii) ESS</p> <p>(iii) Tunnel Ventilation Shaft</p> <p>(iv) EFTS depot</p> <p>Installation of retractable roof or other equivalent measures</p>	<p>N/A</p> <p>N/A</p> <p>N/A</p> <p>N/A</p> <p>N/A</p>
<b>Construction Water Quality</b>	<p>The following mitigation measures are proposed to be incorporated in the design of the SPS at KTD, including:</p> <ul style="list-style-type: none"> <li>• Dual power supply or emergency generator should be provided at all the SPSs to secure electrical power supply;</li> <li>• Standby pumps should be provided at all SPSs to ensure smooth operation of the SPS during maintenance of the duty pumps;</li> <li>• An alarm should be installed to signal emergency high water level in the wet well at all SPSs; and</li> <li>• For all unmanned SPSs, a remote monitor system connecting SPSs with the control station through telemetry system should be provided so that swift actions could be taken in case of malfunction of unmanned facilities.</li> </ul> <p><u>Land-based Construction</u></p> <p><i>Construction Runoff</i></p> <p>Exposed soil areas should be minimised to reduce the potential for increased siltation, contamination of runoff, and erosion. Construction runoff related impacts associated with the above ground construction activities can be readily controlled through the use of appropriate mitigation measures which include:</p> <ul style="list-style-type: none"> <li>• use of sediment traps</li> <li>• adequate maintenance of drainage systems to prevent flooding and overflow</li> </ul>	<p>N/A</p> <p>N/A</p> <p>N/A</p> <p>N/A</p> <p>^</p> <p>^</p> <p>^</p>

	<p>Construction site should be provided with adequately designed perimeter channel and pre-treatment facilities and proper maintenance. The boundaries of critical areas of earthworks should be marked and surrounded by dykes or embankments for flood protection. Temporary ditches should be provided to facilitate runoff discharge into the appropriate watercourses, via a silt retention pond. Permanent drainage channels should incorporate sediment basins or traps and baffles to enhance deposition rates. The design of efficient silt removal facilities should be based on the guidelines in Appendix A1 of ProPECC PN 1/94.</p> <p>Ideally, construction works should be programmed to minimise surface excavation works during the rainy season (April to September). All exposed earth areas should be completed as soon as possible after earthworks have been completed, or alternatively, within 14 days of the cessation of earthworks where practicable. If excavation of soil cannot be avoided during the rainy season, or at any time of year when rainstorms are likely, exposed slope surfaces should be covered by tarpaulin or other means.</p> <p>Sediment tanks of sufficient capacity, constructed from pre-formed individual cells of approximately 6 to 8 m<sup>3</sup> capacity, are recommended as a general mitigation measure which can be used for settling surface runoff prior to disposal. The system capacity is flexible and able to handle multiple inputs from a variety of sources and particularly suited to applications where the influent is pumped.</p> <p>Open stockpiles of construction materials (for examples, aggregates, sand and fill material) of more than 50 m<sup>3</sup> should be covered with tarpaulin or similar fabric during rainstorms. Measures should be taken to prevent the washing away of construction materials, soil, silt or debris into any drainage system.</p> <p>Manholes (including newly constructed ones) should always be adequately covered and temporarily sealed so as to prevent silt, construction materials or debris being washed into the drainage system and storm runoff being directed into foul sewers.</p> <p>Precautions to be taken at any time of year when rainstorms are likely, actions to be taken when a rainstorm is imminent or forecast, and actions to be taken during or after rainstorms are summarised in Appendix A2 of ProPECC PN 1/94. Particular attention should be paid to the control of silty surface runoff during storm events.</p> <p>Oil interceptors should be provided in the drainage system and regularly cleaned to prevent the release of oils and grease into the storm water drainage system after accidental spillages. The interceptor should have a bypass to prevent flushing during periods of heavy rain.</p>	<p>^</p> <p>^</p> <p>^</p> <p>^</p> <p>^</p> <p>^</p> <p>^</p>
--	----------------------------------------------------------------------------------------------------------------------------------------------------------------------------------------------------------------------------------------------------------------------------------------------------------------------------------------------------------------------------------------------------------------------------------------------------------------------------------------------------------------------------------------------------------------------------------------------------------------------------------------------------------------------------------------------------------------------------------------------------------------------------------------------------------------------------------------------------------------------------------------------------------------------------------------------------------------------------------------------------------------------------------------------------------------------------------------------------------------------------------------------------------------------------------------------------------------------------------------------------------------------------------------------------------------------------------------------------------------------------------------------------------------------------------------------------------------------------------------------------------------------------------------------------------------------------------------------------------------------------------------------------------------------------------------------------------------------------------------------------------------------------------------------------------------------------------------------------------------------------------------------------------------------------------------------------------------------------------------------------------------------------------------------------------------------------------------------------------------------------------------------------------------------------------------------------------------------------------------------------------------------------------------------------------------------------------------------------------------------------------------------------------------------------------------------------------------------------------------------------------------------------------------------------------------------------------------------------------------------------------------------------------------------------------------------------------------------------------------------------------------------------------------------------------------------------------------------------------------	----------------------------------------------------------------

	<p>All vehicles and plant should be cleaned before leaving a construction site to ensure no earth, mud, debris and the like is deposited by them on roads. An adequately designed and located wheel washing bay should be provided at every site exit, and wash-water should have sand and silt settled out and removed at least on a weekly basis to ensure the continued efficiency of the process. The section of access road leading to, and exiting from, the wheel-wash bay to the public road should be paved with sufficient backfall toward the wheel-wash bay to prevent vehicle tracking of soil and silty water to public roads and drains.</p> <p><i>Drainage</i></p> <p>It is recommended that on-site drainage system should be installed prior to the commencement of other construction activities. Sediment traps should be installed in order to minimise the sediment loading of the effluent prior to discharge into foul sewers. There should be no direct discharge of effluent from the site into the sea.</p> <p>All temporary and permanent drainage pipes and culverts provided to facilitate runoff discharge should be adequately designed for the controlled release of storm flows. All sediment control measures should be regularly inspected and maintained to ensure proper and efficient operation at all times and particularly following rain storms. The temporarily diverted drainage should be reinstated to its original condition when the construction work has finished or the temporary diversion is no longer required.</p> <p>All fuel tanks and storage areas should be provided with locks and be located on sealed areas, within bunds of a capacity equal to 110% of the storage capacity of the largest tank, to prevent spilled fuel oils from reaching the coastal waters of the Victoria Harbour WCZ.</p> <p><i>Sewage Effluent</i></p> <p>Construction work force sewage discharges on site are expected to be connected to the existing trunk sewer or sewage treatment facilities. The construction sewage may need to be handled by portable chemical toilets prior to the commission of the on-site sewer system. Appropriate numbers of portable toilets should be provided by a licensed contractor to serve the large number of construction workers over the construction site. The Contractor should also be responsible for waste disposal and maintenance practices.</p> <p><i>Stormwater Discharges</i></p> <p>Minimum distances of 100 m should be maintained between the existing or planned stormwater discharges and the existing or planned seawater intakes</p>	<p>*</p> <p>^</p> <p>^</p> <p>^</p> <p>^</p> <p>N/A</p>
--	--------------------------------------------------------------------------------------------------------------------------------------------------------------------------------------------------------------------------------------------------------------------------------------------------------------------------------------------------------------------------------------------------------------------------------------------------------------------------------------------------------------------------------------------------------------------------------------------------------------------------------------------------------------------------------------------------------------------------------------------------------------------------------------------------------------------------------------------------------------------------------------------------------------------------------------------------------------------------------------------------------------------------------------------------------------------------------------------------------------------------------------------------------------------------------------------------------------------------------------------------------------------------------------------------------------------------------------------------------------------------------------------------------------------------------------------------------------------------------------------------------------------------------------------------------------------------------------------------------------------------------------------------------------------------------------------------------------------------------------------------------------------------------------------------------------------------------------------------------------------------------------------------------------------------------------------------------------------------------------------------------------------------------------------------------------------------------------------------------------------------------------------------------------------------------------------------------------------------------------------------------------------------------------------------------------------------------------------------------------------------------------------------------------------------------------------------------------------------------------------------------------------------------------------------------------------------------------------------------------------------------------------	---------------------------------------------------------

	<p><i>Debris and Litter</i></p> <p>In order to maintain water quality in acceptable conditions with regard to aesthetic quality, contractors should be required, under conditions of contract, to ensure that site management is optimised and that disposal of any solid materials. litter or wastes to marine waters does not occur</p> <p><i>Construction Works at or in Close Proximity of Storm Culvert or Seafront</i></p> <p>The proposed works should preferably be carried out within the dry season where the flow in the drainage channel /storm culvert/ nullah is low.</p> <p>The use of less or smaller construction plants may be specified to reduce the disturbance to the bottom sediment at the drainage channel /storm culvert / nullah.</p> <p>Temporary storage of materials (e.g. equipment, filling materials, chemicals and fuel) and temporary stockpile of construction materials should be located well away from any water courses during carrying out of the construction works.</p> <p>Stockpiling of construction materials and dusty materials should be covered and located away from any water courses.</p> <p>Construction debris and spoil should be covered up and/or disposed of as soon as possible to avoid being washed into the nearby water receivers.</p> <hr/> <p>Construction activities, which generate large amount of wastewater, should be carried out in a distance away from the waterfront, where practicable.</p> <hr/> <p>Mitigation measures to control site runoff from entering the nearby water environment should be implemented to minimize water quality impacts. Surface channels should be provided along the edge of the waterfront within the work sites to intercept the runoff.</p> <p>Construction effluent, site run-off and sewage should be properly collected and/or treated.</p> <p>Any works site inside the storm water courses should be temporarily isolated, such as by placing of sandbags or silt curtains with lead edge at bottom and properly supported props to prevent adverse impact on the storm water quality.</p> <p>Silt curtain may be installed around the construction activities at the seafront to minimize the potential impacts due to accidental spillage of construction materials.</p> <p>Proper shoring may need to be erected in order to prevent soil/mud from slipping into the storm culvert/drainage channel/sea.</p>	<p>^</p> <p>^</p> <p>^</p> <p>^</p> <p>^</p> <p>^</p> <p>^</p> <p>^</p> <p>^</p> <p>^</p>
--	-----------------------------------------------------------------------------------------------------------------------------------------------------------------------------------------------------------------------------------------------------------------------------------------------------------------------------------------------------------------------------------------------------------------------------------------------------------------------------------------------------------------------------------------------------------------------------------------------------------------------------------------------------------------------------------------------------------------------------------------------------------------------------------------------------------------------------------------------------------------------------------------------------------------------------------------------------------------------------------------------------------------------------------------------------------------------------------------------------------------------------------------------------------------------------------------------------------------------------------------------------------------------------------------------------------------------------------------------------------------------------------------------------------------------------------------------------------------------------------------------------------------------------------------------------------------------------------------------------------------------------------------------------------------------------------------------------------------------------------------------------------------------------------------------------------------------------------------------------------------------------------------------------------------------------------------------------------------------------------------------------------------------------------------------------------------------------------------------------------------------------------------------------------------------------------------------------------------------------------------------------------------------------------------------------------------------------------------------------------------------------------------------------------------------------------	-------------------------------------------------------------------------------------------





	<p>Construction and Demolition Material</p> <p>Mitigation measures and good site practices should be incorporated into contract document to control potential environmental impact from handling and transportation of C&amp;D material. The mitigation measures include:</p> <ul style="list-style-type: none"> <li>• Where it is unavoidable to have transient stockpiles of C&amp;D material within the Project work site pending collection for disposal, the transient stockpiles should be located away from waterfront or storm drains as far as possible</li> <li>• Open stockpiles of construction materials or construction wastes on-site should be covered with tarpaulin or similar fabric</li> <li>• Skip hoist for material transport should be totally enclosed by impervious sheeting</li> <li>• Every vehicle should be washed to remove any dusty materials from its body and wheels before leaving a construction site</li> <li>• The area where vehicle washing takes place and the section of the road between the washing facilities and the exit point should be paved with concrete, bituminous materials or hardcores</li> <li>• The load of dusty materials carried by vehicle leaving a construction site should be covered entirely by clean impervious sheeting to ensure dust materials do not leak from the vehicle</li> <li>• All dusty materials should be sprayed with water prior to any loading, unloading or transfer operation so as to maintain the dusty materials wet</li> <li>• The height from which excavated materials are dropped should be controlled to a minimum practical height to limit fugitive dust generation from unloading</li> </ul> <p>When delivering inert C&amp;D material to public fill reception facilities, the material should consist entirely of inert construction waste and of size less than 250mm or other sizes as agreed with the Secretary of the Public Fill Committee. In order to monitor the disposal of the surplus C&amp;D material at the designed public fill reception facility and to control fly tipping, a trip-ticket system as stipulated in the ETWB TCW No. 31/2004 "Trip Ticket System for Disposal of Construction and Demolition Materials" should be included as one of the contractual requirements and implemented by an Environmental Team undertaking the Environmental Monitoring and Audit work. An Independent Environmental Checker should be responsible for auditing the results of the system.</p> <p>Chemical Waste</p> <p>After use, chemical wastes (for example, cleaning fluids, solvents, lubrication oil and fuel) should be handled according to the Code of Practice on the Packaging, Labelling and Storage of Chemical Wastes. Spent chemicals should be collected by a licensed collector for disposal at the CWTF or other licensed facility, in accordance with the <i>Waste Disposal (Chemical Waste) (General) Regulation</i></p>	<p>^</p> <p>^</p> <p>^</p> <p>^</p> <p>^</p> <p>^</p> <p>^</p> <p>^</p> <p>^</p> <p>^</p>
--	---------------------------------------------------------------------------------------------------------------------------------------------------------------------------------------------------------------------------------------------------------------------------------------------------------------------------------------------------------------------------------------------------------------------------------------------------------------------------------------------------------------------------------------------------------------------------------------------------------------------------------------------------------------------------------------------------------------------------------------------------------------------------------------------------------------------------------------------------------------------------------------------------------------------------------------------------------------------------------------------------------------------------------------------------------------------------------------------------------------------------------------------------------------------------------------------------------------------------------------------------------------------------------------------------------------------------------------------------------------------------------------------------------------------------------------------------------------------------------------------------------------------------------------------------------------------------------------------------------------------------------------------------------------------------------------------------------------------------------------------------------------------------------------------------------------------------------------------------------------------------------------------------------------------------------------------------------------------------------------------------------------------------------------------------------------------------------------------------------------------------------------------------------------------------------------------------------------------------------------------------------------------------------------------------------------------------------------------------------------------------------------------------------------------------------------------------------------------------------------------------------------------------------------------------------------------------------------------------------------------------------------------------------------------------------------------------------------------------------------------------------------------------------------------------------------------------------------------------------------------------------------------------------------------------------------------------------------	-------------------------------------------------------------------------------------------



	<p><b>General Refuse</b></p> <p>General refuse should be stored in enclosed bins or compaction units separate from C&amp;D material. A licensed waste collector should be employed by the contractor to remove general refuse from the site, separately from C&amp;D material. Effective collection and storage methods (including enclosed and covered area) of site wastes would be required to prevent waste materials from being blown around by wind, wastewater discharge by flushing or leaching into the marine environment, or creating odour nuisance or pest and vermin problem</p>	*
<b>Landscape and Visual</b>	<p>CM1 All existing trees should be carefully protected during construction.</p> <p>CM2 Trees unavoidably affected by the works should be transplanted where practical. Detailed transplanting proposal will be submitted to relevant government departments for approval in accordance with ETWBC 2/2004 and 3/2006. Final locations of transplanted trees should be agreed prior to commencement of the work.</p> <p>CM3 Control of night-time lighting.</p> <p>CM4 Erection of decorative screen hoarding.</p>	<p>^</p> <p>N/A</p> <p>^</p> <p>^</p>

Remarks:	^ Compliance of mitigation measure;
	X Non-compliance of mitigation measure;
	N/A Not Applicable at this stage;
	N/A(1) Not observed;
	• Non-compliance but rectified by the contractor;
	* Recommendation was made during site audit but improved/rectified by the contractor.

---

---

**APPENDIX L  
SUMMARIES OF ENVIRONMENTAL  
COMPLAINT, WARNING, SUMMON  
AND NOTIFICATION OF SUCCESSFUL  
PROSECUTION**

---

---

**Contract No. KL/2012/03**

**Kai Tak Development –Stage 4 Infrastructure at Former North Apron Area**

**Appendix L – Summary of environmental complaint, warning, summon and notification of successful prosecution**

**Reporting Month:** July 2015

**Warnings / Summons and Successful Prosecutions received in the reporting month**

<b>Log Ref.</b>	<b>Received Date</b>	<b>Details of Warning / Summons and Successful Prosecutions</b>	<b>Investigation/Mitigation Action</b>	<b>Status</b>
N/A	N/A	N/A	N/A	N/A

**Remarks:** No warning/summon and prosecution were received in the reporting period.

**Complaint Log**

<b>EPD Complaint Ref No.</b>	<b>Date of Complaint</b>	<b>Complaint Details</b>	<b>Investigation / Mitigation Action</b>	<b>Status</b>
15-14258	10/6/2015	Complainant said dust emission from the construction work affecting him/her. The stockpiles was not covered properly such that dust emission was observed. Some muddy water was found in To Kwa Wan Typhoon Shelter.	Complaint cases referred to the Contractor. Investigation conducted by the Contract ET. The investigation results showed that no major construction activities were conducted at the time of complaint on the day - 10 <sup>th</sup> June 2015. Since no marine works or land-based construction activities near the To Kwa Wan Typhoon Shelter were conducted, muddy effluent discharged to the To Kwa Wan Typhoon Shelter is not anticipated.  The regular impact air monitoring results in the first three weeks of June 2015 were in full compliance with the Action and Limit levels. No major environmental deficiencies were observed related to the air quality and water quality, and the deficiencies as mentioned in the complaint were not recorded during the site inspections.	Closed

---

---

**APPENDIX M**  
**WASTE GENERATED QUANTITY**

---

---

APPENDIX IV

**Monthly Summary Waste Flow Table**

(PS Clause 1.86)

Name of Department: CEDD

Contract No. : KL/2012/03

**Monthly Summary Waste Flow Table for July 2015 (year) (in tons)**

Month	Total Disposal Loads	Total Quantity Generated	Actual Quantities of Inert C&D Materials Generated Monthly					Actual Quantities of C&D Wastes Generated Monthly				
			Hard Rock and Large Broken Concrete	Reused in the Contract	Reused in other Projects	Disposed as Public Fill	Imported Fill	Metals	Paper/ cardboard packaging	Plastics (see Note 3)	Chemicals Waste	Others, e.g. general refuse
	(No.s)	(in tons)	(in tons)	(in tons)	(in tons)	(in tons)	(in tons)	(in tons)	(in tons)	(in tons)	(in tons)	(in tons)
2013 (Oct – Dec) Sub-Total	108	463.69	0	0	0	0	0	0	0	0	0	463.69
2014 (Jan – Dec) Sub-Total	24	16925.7	0	0	16798.93	83.66	1804.27	0	0	0	0	43.11
Jan 2015	3	38301.47	0	0	38291.91	0	2064	0	0	0	0	9.56
Feb 2015	2	7.8	0	0	0	0	1776	0	0	0	0	7.8
Mar 2015	7	21.46	0	0	0	0	2450	0	0	0	0	21.46
Apr 2015	26	2041.48	0	0	0	2230.43	2610	0	0	0	0	10.46
May 2015	71	647.2	0	0	0	640.58	1550	0	0	0	0	6.62
Jun 2015	60	516.9	0	0	0	501.45	0	0	0	0	0	15.45
<b>Jul 2015</b>	<b>9</b>	<b>27.74</b>	<b>0</b>	<b>0</b>	<b>0</b>	<b>0</b>	<b>0</b>	<b>0</b>	<b>0</b>	<b>0</b>	<b>0</b>	<b>27.74</b>
<b>Total</b>	<b>310</b>	<b>58953.44</b>	<b>0</b>	<b>0</b>	<b>55090.84</b>	<b>3456.12</b>	<b>12254.27</b>	<b>0</b>	<b>0</b>	<b>0</b>	<b>0</b>	<b>605.89</b>


---

---

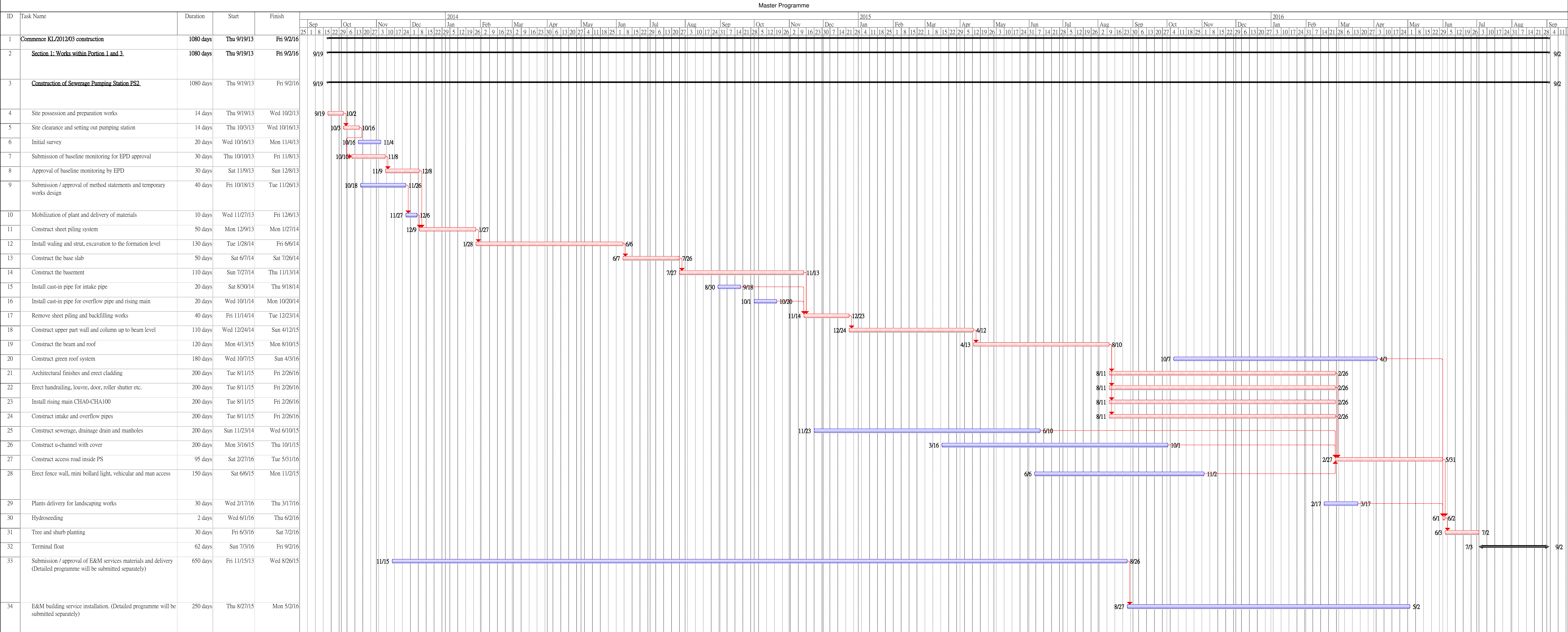
**APPENDIX N**  
**CONSTRUCTION PROGRAMME**

---


---



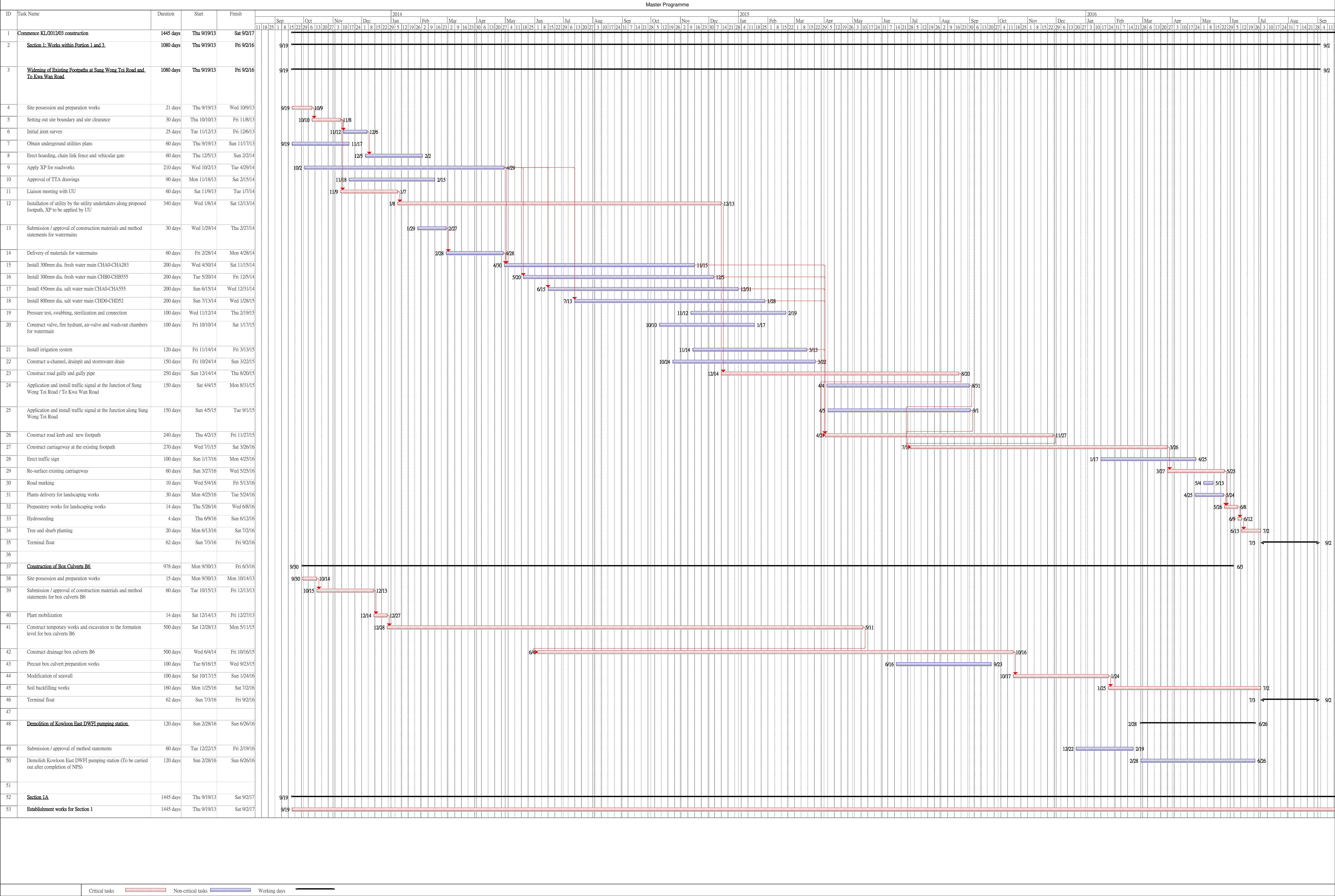










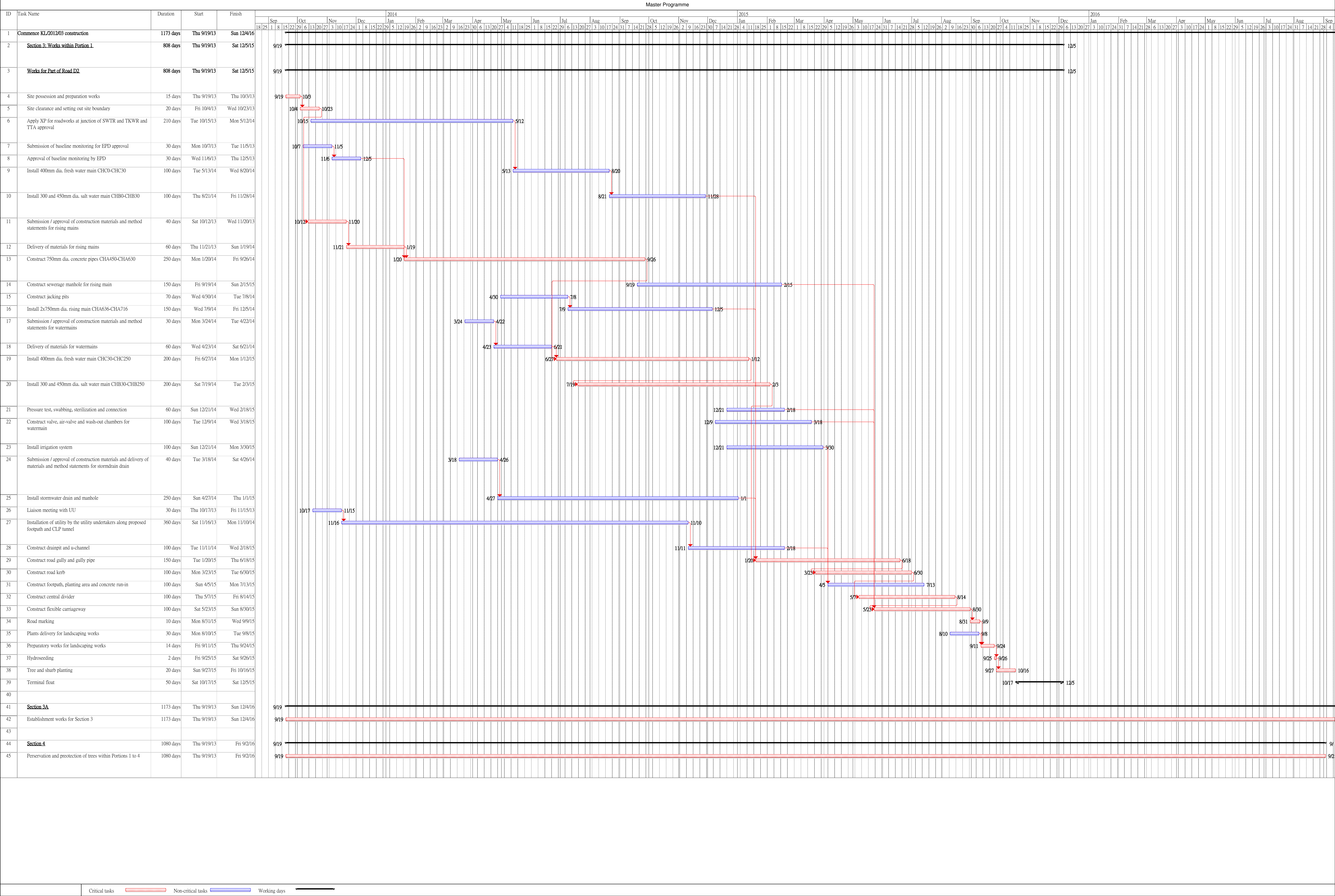








Commencement Date: 19 September 201
Completion Date: 5 May 2016





	Critical tasks  Working days
Commencement Date:	
Completion Date:	