

# Civil Engineering and Development Department


**EP-344/2009 – New Sewage Pumping Stations  
Serving KTD  
EP-337/2009 – New Distributor Roads Serving the  
Planned KTD**

**Contract No. KL/2012/03  
Kai Tak Development –Stage 4 Infrastructure at  
Former North Apron Area**

Monthly EM&A Report

May 2018

(Version 1.0)

Approved By	 (Environmental Team Leader)
-------------	---

REMARKS:

The information supplied and contained within this report is, to the best of our knowledge, correct at the time of printing.

CINOTECH accepts no responsibility for changes made to this report by third parties

**CINOTECH CONSULTANTS LTD**  
Room 1710, Technology Park,  
18 On Lai Street,  
Shatin, NT, Hong Kong  
Tel: (852) 2151 2083 Fax: (852) 3107 1388  
Email: [info@cinotech.com.hk](mailto:info@cinotech.com.hk)

## TABLE OF CONTENTS

<b>EXECUTIVE SUMMARY .....</b>	<b>1</b>
Introduction.....	1
Environmental Monitoring Works.....	1
Environmental Licenses and Permits.....	2
Key Information in the Reporting Month .....	2
Future Key Issues .....	2
<b>1. INTRODUCTION.....</b>	<b>3</b>
Background.....	3
Project Organizations.....	3
Construction Activities undertaken during the Reporting Month .....	4
Summary of EM&A Requirements .....	5
Status of Compliance with Environmental Permits Conditions .....	7
<b>2. AIR QUALITY.....</b>	<b>8</b>
Monitoring Requirements .....	8
Monitoring Locations .....	8
Monitoring Equipment.....	9
Monitoring Parameters, Frequency and Duration .....	9
Monitoring Methodology and Quality Assurance and Quality Control (QA/QC) Procedure .....	9
Results, Observations and Action/Limit Level Exceedance.....	11
<b>3. NOISE .....</b>	<b>13</b>
Monitoring Requirements .....	13
Monitoring Locations .....	13
Monitoring Equipment.....	13
Monitoring Parameters, Frequency and Duration .....	13
Monitoring Methodology and QA/QC Procedures.....	14
Maintenance and Calibration .....	14
Results, Observations and Action/Limit Level Exceedance.....	15
<b>4. COMPARISON OF EM&amp;A RESULTS WITH EIA PREDICTIONS .....</b>	<b>16</b>
<b>5. LANDSCAPE AND VISUAL.....</b>	<b>18</b>
Monitoring Requirements .....	18
Results and Observations.....	18
<b>6. ENVIRONMENTAL AUDIT.....</b>	<b>19</b>
Site Audits .....	19
Status of Environmental Licensing and Permitting .....	19
Status of Waste Management .....	20
Implementation Status of Environmental Mitigation Measures .....	20
Summary of Mitigation Measures Implemented .....	21
Implementation Status of Event Action Plans .....	21
Summary of Complaint, Warning, Notification of any Summons and Successful Prosecution .....	21
<b>7. FUTURE KEY ISSUES.....</b>	<b>22</b>

Key Issues for the Coming Month.....	22
Monitoring Schedule for the Next Month .....	23
<b>8. CONCLUSIONS AND RECOMMENDATIONS .....</b>	<b>24</b>
Conclusions.....	24
Recommendations.....	24
Effectiveness of Environmental Management.....	25

## LIST OF TABLES

Table I	Breaches of Action and Limit Levels for the Project in the Reporting Month
Table II	Summary Table for Key Information in the Reporting Month
Table 1.1	Key Project Contacts
Table 1.2	Construction Programme Showing the Inter-Relationship with Environmental Protection/Mitigation Measures
Table 1.3	Air Quality and Noise Monitoring Stations for this Project
Table 1.4	Summary Table for Required Submission under EP No. EP-337/2009
Table 1.5	Summary Table for Required Submission under EP No. EP-344/2009
Table 2.1	Locations for Air Quality Monitoring
Table 2.2	Air Quality Monitoring Equipment
Table 2.3	Impact Dust Monitoring Parameters, Frequency and Duration
Table 2.4	Major dust source identified at the designated air quality monitoring stations
Table 3.1	Noise Monitoring Stations
Table 3.2	Noise Monitoring Equipment
Table 3.3	Noise Monitoring Parameters, Frequency and Duration
Table 3.4	Major noise source identified at the designated noise monitoring stations
Table 3.5	Baseline Noise Level and Noise Limit Level for Monitoring Stations
Table 4.1	Comparison of 1-hr TSP data with EIA predictions
Table 4.2	Comparison of 24-hr TSP data with EIA predictions
Table 4.3	Comparison of Noise Monitoring Data with EIA predictions
Table 6.1	Summary of Environmental Licensing and Permit Status
Table 6.2	Observations and Recommendations of Site Inspections for EP-337/2009
Table 6.3	Observations and Recommendations of Site Inspections for EP-344/2009
Table 7.1	Summary of the tentative program of major site activities, the impact prediction and control measures for June and July 2018
Table 8.1	Examples of Mitigation Measures for Environmental Recommendations

## **LIST OF FIGURES**

Figure 1	Layout Plan of the Project Site
Figure 2	Locations of Air Quality Monitoring Stations
Figure 3	Locations of Construction Noise Monitoring Stations
Figure 4	Locations of Wind Anemometer
Figure 5	Management Structure

## **LIST OF APPENDICES**

A	Action and Limit Levels for Air Quality and Noise
B	Copies of Calibration Certificates
C	Weather Information
D	Environmental Monitoring Schedules
E	1-hour TSP Monitoring Results and Graphical Presentations
F	24-hour TSP Monitoring Results and Graphical Presentations
G	Noise Monitoring Results and Graphical Presentations
H	Summary of Exceedance
I	Site Audit Summary
J	Event Action Plans
K	Environmental Mitigation Implementation Schedule (EMIS)
L	Summaries of Environmental Complaint, Warning, Summon and Notification of Successful Prosecution
M	Summary of Waste Generation and Disposal Records
N	Construction Programme



## EXECUTIVE SUMMARY

### Introduction

1. This is the 54<sup>th</sup> Monthly Environmental Monitoring and Audit (EM&A) Report prepared by Cinotech Consultants Ltd. for “Contract No. KL/2012/03 - Kai Tak Development –Stage 4 Infrastructure at Former North Apron Area” (Hereafter referred to as “the Project”). This contract comprises the construction of Schedule 2 Designated Projects (DP) Road D2 & Sewage Pumping Station PS2 and PS NPS which forms a part of the works under two Environmental Permits (EP), EP-337/2009 and EP-344/2009. The title of the designated projects under Environmental Permit No.: EP-344/2009 is “New sewage pumping stations serving Kai Tak Development” and under Environmental Permit No.: EP-337/2009 is “New distributor roads serving the planned Kai Tak Development”. This report documents the findings of EM&A Works conducted from 1 to 31 May 2018.
2. The major site activities undertaken in the reporting month included:
  - Daily Cleaning;
  - Finishing works, E&M work, Access Road Construction in PS2;
  - Site Clearance Works in DCS;
  - Road widening work, Pavement Construction in Sung Wong Toi Road;
  - Installation of Drainage pipe, Pressure test for Water Main, UU laying works and Road works in Road D2;
  - Finishing works, E&M works and Access Road Construction in Portion 4 (NPS & Sewerage); and
  - Removal of excavated material in Portion 6.

### Environmental Monitoring Works

3. Environmental monitoring for the Project was performed in accordance with the EM&A Manual and the monitoring results were checked and reviewed. Site Inspections/Audits were conducted once per week. The implementation of the environmental mitigation measures, Event Action Plans and environmental complaint handling procedures were also checked.
4. Summary of the breaches of action and limit levels in the reporting month for the Project is tabulated in **Table I**.

**Table I Breaches of Action and Limit Levels for the Project in the Reporting Month**

Parameter	No. of Project-related Exceedance		Action Taken
	Action Level	Limit Level	
1-hr TSP	0	0	N/A
24-hr TSP	0	0	N/A
Noise	0	0	N/A

#### *1-hour & 24-hour TSP Monitoring*

5. All 1-hour TSP monitoring was conducted as scheduled in the reporting month. No Action/Limit Level exceedance was recorded.
6. All 24-hour TSP monitoring was conducted as scheduled in the reporting month. No

Action/Limit Level exceedance was recorded.

#### *Construction Noise Monitoring*

7. All construction noise monitoring was conducted as scheduled in the reporting month. No Action and Limit Level exceedance was recorded.

#### **Environmental Licenses and Permits**

8. Licenses/Permits granted to the Project include the Environmental Permit (EP) for the Project, Environmental Permits No. EP-344/2009 and EP-337/2009 were issued on 23 April 2009.
9. Registration of Chemical Waste Producer (Waste Producer Number: 5213-286-K2958-05).
10. Water Discharge License (WT00020971-2015).

#### **Key Information in the Reporting Month**

11. Summary of complaint received, reporting changes and notifications of any summons and successful prosecutions in the reporting month is tabulated in **Table II**.

**Table II Summary Table for Key Information in the Reporting Month**

Event	Event Details		Action Taken	Status	Remark
	Number	Nature			
Complaint received	0	---	N/A	N/A	---
Reporting Changes	0	---	N/A	N/A	---
Notifications of any summons & prosecutions received	0	---	N/A	N/A	---

#### **Future Key Issues**

12. The future key environmental issues in the coming month include:
- Daily Cleaning;
  - Finishing works, E&M work and Access Road Construction in PS2;
  - Site Clearance works in DCS;
  - Road widening works and Pavement Construction at Sung Wong Toi Road;
  - UU laying works, Road works and water main connection in Road D2;
  - Finishing works and E&M works and Access Road Construction in Portion 4 (NPS & Sewerage); and
  - Removal of excavated materials in Portion 6

## 1. INTRODUCTION

### Background

- 1.1 The Kai Tak Development (KTD) is located in the south-eastern part of Kowloon Peninsula, comprising the apron and runway areas of the former Kai Tak Airport and existing waterfront areas at To Kwa Wan, Ma Tau Kok, Kowloon Bay, Kwun Tong and Cha Kwo Ling. It covers a land area of about 328 hectares. Stage 4 Infrastructure at Former North Apron Area is one of the construction stages of KTD. Schedule 2 DPs in this Project include new distributor roads serving the planned KTD and new sewage pumping stations serving the planned KTD. The general layout of the Project is shown in **Figure 1**.
- 1.2 Two Environmental Permits (EPs) No. EP-344/2009 and EP-337/2009 were also issued to the Permit Holder Civil Engineering and Development Department on 23 April 2009 for new sewage pumping stations serving the planned KTD and new distributor roads serving the planned KTD respectively.
- 1.3 A study of environmental impact assessment (EIA) was undertaken to identify the key issues of air quality, noise, water quality, waste, land contamination, cultural heritage and landscape and visual impact, and recommend possible mitigation measures associated with the works. The EIA Report (Register No. AEIAR-130/2009) was approved by the Environmental Protection Department (EPD) on 4 April 2009.
- 1.4 Cinotech Consultants Limited (Cinotech) is commissioned by Kwan On Construction Co., Ltd. (the Contractor) to undertake the role of the Environmental Team (ET) for the Contract No. KL/2012/03 - Stage 4 Infrastructure at Former North Apron Area. The construction work under KL/2012/03 comprises the construction of Road D2 & Sewage Pumping Station PS2 and PS NPS which forms a part of the works under two EPs (EP-337/2009 and EP-344/2009).
- 1.5 The construction commencement of this Contract was on 1<sup>st</sup> December 2013 for Road D2, Sewage Pumping Station PS2 and PS NPS. This is the 54<sup>th</sup> Monthly EM&A report summarizing the EM&A works for the Project from 1 to 31 May 2018.

### Project Organizations

- 1.6 Different parties with different levels of involvement in the project organization include:
  - Project Proponent – Civil Engineering and Development Department (CEDD).
  - The Engineer and the Engineer's Representative (ER) – AECOM.
  - Environmental Team (ET) – Cinotech Consultants Limited (CCL).
  - Independent Environmental Checker (IEC) – Arcadis Design & Engineering Limited. (Arcadis) (IEC services under the Contract have been terminated since 17 May 2018)
  - Independent Environmental Checker (IEC) – ANewR Consulting Limited. (ANewR).
  - Contractor – Kwan On Construction Co., Ltd. (Kwan On).

1.7 The key contacts of the Project are shown in **Table 1.1** and **Figure 5**.

**Table 1.1 Key Project Contacts**

Party	Role	Contact Person	Position	Phone No.	Fax No.
CEDD	Project Proponent	Mr. C. K. Choi	Senior Engineer	2301 1174	2301 1277
AECOM	Engineer's Representative	Mr. W. K. Leung	CRE	2798 0771	3013 8864
		Mr. Jacky Pun	RE		
Cinotech	Environmental Team	Dr. Priscilla Choy	Environmental Team Leader	2151 2089	3107 1388
		Ms. Ivy Tam	Project Coordinator and Audit Team Leader	2151 2090	
Arcadis	Independent Environmental Checker	Mr. Wong Fu Nam	Independent Environmental Checker	2911 2744	2805 5028
ANewR	Independent Environmental Checker	Mr. Adi Lee	Independent Environmental Checker	2618 2831	3007 8648
Kwan On	Contractor	Mr. Albert Ng	Site Agent	3689 7752	3689 7726
				6146 6761 (Hotline telephone number)	

### Construction Activities undertaken during the Reporting Month

1.8 The site activities undertaken in the reporting month included:

- Daily Cleaning;
- Finishing works, E&M work, Access Road Construction in PS2;
- Site Clearance Works in DCS;
- Road widening work, Pavement Construction in Sung Wong Toi Road;
- Installation of Drainage pipe, Pressure test for Water Main, UU laying works and Road works in Road D2;
- Finishing works, E&M works and Access Road Construction in Portion 4 (NPS & Sewerage); and
- Removal of excavated material in Portion 6.

1.9 The construction programme showing the inter-relationship with environmental protection/mitigation measures is presented in **Table 1.2**.

**Table 1.2 Construction Programme Showing the Inter-Relationship with Environmental Protection/Mitigation Measures**

Construction Works	Generated Major Environmental Impact	Control Measures
Construction of superstructure of Pumping Station PS2 and NPS;	Dust, Water Quality, Waste Management	<ul style="list-style-type: none"> <li>Sufficient watering of the works site with active dust emitting activities;</li> <li>Properly cover the stockpiles;</li> <li>Appropriate desilting/sedimentation devices provided on site for treatment before discharge;</li> <li>Well maintain the drainage system to prevent the spillage of wastewater during heavy rainfall; and</li> <li>On-site waste sorting and implementation of trip ticket system.</li> </ul>
Backfilling between sewerage manholes 1K1_1 and FMH10_340 and construction of manhole FMH10_370a at L6;	Dust, Noise	<ul style="list-style-type: none"> <li>Use of quiet plant and well-maintained construction plant; and</li> <li>Properly cover the stockpiles;</li> </ul>
Installation of precast unit and construction of in-situ portions of Box Culvert B6; Construction of jacking pits nos. 1 and 2; Installation of gas pipe at pit no. 10; Construction of washout chamber at pit no. 11;	Noise, Waste Management	<ul style="list-style-type: none"> <li>Use of quiet plant and well-maintained construction plant; and</li> <li>Provide hoarding.</li> <li>Good management and control on construction waste reduction</li> </ul>
Construction of sewerage manhole FMH 10 at Bailey Street; Widening works of Sung Wong Toi Road.	Noise	<ul style="list-style-type: none"> <li>Use of quiet plant and well-maintained construction plant; and</li> <li>Provide hoarding.</li> </ul>
Pipe laying from manhole SMH2204 to Box Culvert B6; Laying of rising mains from PS2 to chainage CHA-18; Pipe laying from stormwater manholes SMH1962 to SMH1963 and construction of manholes SMH1953 and SMH1963 at L6; Installation of DCS;	Noise, Water Quality	<ul style="list-style-type: none"> <li>Use of quiet plant and well-maintained construction plant; and</li> <li>Well maintain the drainage system to prevent the spillage of wastewater during heavy rainfall.</li> </ul>

**Summary of EM&A Requirements**

1.10 The EM&A programme requires construction noise monitoring, air quality monitoring, landscape and visual monitoring and environmental site audit. The EM&A requirements for each parameter are described in the following sections, including:

- All monitoring parameters;
- Action and Limit levels for all environmental parameters;
- Event Action Plans;
- Environmental requirements and mitigation measures, as recommended in the EM&A Manual under the EP.

1.11 The advice on the implementation status of environmental protection and pollution control/mitigation measures is summarized in Section 6 of this report.

1.12 This report presents the implementation of the EM&A programme for the Project from 1 to 31 May 2018.

- 1.13 Air quality monitoring stations within 500m and noise monitoring stations within 300m from the boundary of this Project are considered as relevant monitoring locations. In such regard, the relevant air quality and noise monitoring locations are tabulated in **Table 1.3** (see **Figure 2 and 3** for their locations).

**Table 1.3 Air Quality and Noise Monitoring Stations for this Project**

Locations	Monitoring Stations In accordance with EM&A Manual	Alternative Monitoring Stations
<b>Air Quality Monitoring Stations</b>		
AM2 - Lee Kau Yan Memorial School	Yes	AM2(A) – Ng Wah Catholic Secondary School
AM3 – Sky Tower	No	AM3(A) – Holy Trinity Bradbury Centre
AM4 – Grand Waterfront	No	AM4(A) – EMSD Workshop*
AM5 – CCC Kei To Secondary School	No	N/A^
AM6 – Site 1B4 (Planned)		N/A
<b>Noise Monitoring Stations</b>		
M6 – Holy Carpenter Primary School	No	M6(A) – Oblate Primary School
M7 – CCC Kei To Secondary School	Yes	N/A
M8 – Po Leung Kuk Ngan Po Ling College	Yes	N/A
M9 – Tak Long Estate	Yes	N/A
M10 – Site 1B4 (Planned)		N/A

Remarks:

- “Yes” – Monitoring station is the same as that stated in EM&A Manual
- No – Monitoring station is not the same as that stated in EM&A Manual. Request for carrying monitoring works at the monitoring stations stated in EM&A Manual was rejected by owner of premise. Alternative monitoring stations were proposed by the ET of Schedule 3 EIA and approved by the EPD.
- N/A – No alternative monitoring station is required.
- \*AM4(A) – EMSD Workshop was cancelled due to unsuccessful accessibility of the facility. 1-hr TSP monitoring was conducted at AM4(B) – Ma Tau Kok Road (next to EMSD workshop) temporarily and 24-hr TSP monitoring was conducted at AM4(C) – New Pumping Station under Contract No. KL/2012/03.
- ^AM5(A) – Po Leung Kuk Ngan Po Ling College was cancelled because no permission was granted from the premise. Air quality monitoring was carried out at AM5 – CCC Kei To Secondary School.

- 1.14 According to the Environmental Monitoring and Audit Manual (EM&A Manual) of the Kai Tak Development (KTD) Schedule 3 Environmental Impact Assessment (EIA) Report, the impact monitoring at the designated monitoring stations as required in KTD EM&A Manual under the EP, has been conducted in Environmental Monitoring Works for Kai Tak Development under Schedule 3 of KTD, which is on-going starting from December 2010, when the impact monitoring data under Schedule 3 of KTD were adopted for the Project.
- 1.15 Although Contract no. KLN/2013/16 under Schedule 3 of KTD has been superseded by KLN/2016/09 since early March 2017, the ET continued to adopt the impact monitoring data under Schedule 3 of KTD until appropriate new arrangement is agreed. The KLN/2016/09 impact environmental monitoring schedule is shown in **Appendix D**.

### Status of Compliance with Environmental Permits Conditions

- 1.16 The status of required submission related to this Project under the Environmental Permits No. EP-337/2009 and EP-344/2009 is summarized in the **Table 1.4** and **Table 1.5** respectively:

**Table 1.4 Summary Table for Required Submission under EP No. EP-337/2009**

EP Conditions	Submission	Submission Date	Remark
1.11	Notification of Commencement Date of Construction of Project	31 October 2013	For Road D2
2.3	Management Organization of Main Construction Companies	31 October 2013	For Contract No. KL/2012/03
2.4	Design Drawing(s) of the Project	28 October 2013	For Road D2
2.11	Landscape Mitigation Plan(s) for distributors road(s)	7 January 2014	For Road D2
2.12	As-built drawing(s) for the distributor road(s)	To be submitted at least one week before the commencement of operation of distributor road(s)	
3.2	Baseline Monitoring Report	26 November 2010 (Part I) 24 December 2010 (Part II)	/
3.3	Four hard copies and one electronic copy of the Monthly EM&A Report No. 53 (April 2018)	9 May 2018	Monthly EM&A Report for Contract No. KL/2012/03

**Table 1.5 Summary Table for Required Submission under EP No. EP-344/2009**

EP Conditions	Submission	Submission Date	Remark
1.11	Notification of Commencement Date of Construction of Project	31 October 2013	For Pumping Station PS2 and PS NPS
2.3	Management Organization of Main Construction Companies	31 October 2013	For Contract No. KL/2012/03
2.4	Design Drawing(s) of the Project	28 October 2013	For Pumping Station PS2 and PS NPS
2.11	Landscape Mitigation Plan(s) for sewage pumping station(s)	7 January 2014	For Pumping Station PS2 and PS NPS
2.12	As-built drawing(s) for the sewage pumping station (s)	To be submitted at least one week before the commencement of operation of distributor road(s)	
3.2	Baseline Monitoring Report	26 November 2010 (Part I) 24 December 2010 (Part II)	/
3.3	Four hard copies and one electronic copy of the Monthly EM&A Report No. 53 (April 2018)	9 May 2018	Monthly EM&A Report for Contract No. KL/2012/03

## 2. AIR QUALITY

### Monitoring Requirements

- 2.1 According to EM&A Manual under the Eps, 1-hour and 24-hour Total Suspended Particulates (TSP) monitoring were conducted to monitor the air quality for this Project. For regular impact monitoring, a sampling frequency of at least once in every six days at all of the monitoring stations for 24-hour TSP monitoring. For 1-hour TSP monitoring, the sampling frequency of at least three times in every six days shall be undertaken when the highest dust impact occurs. **Appendix A** shows the established Action/Limit Levels for the environmental monitoring works.

### Monitoring Locations

- 2.2 Five designated monitoring stations were selected for air quality monitoring programme. Impact dust monitoring was conducted at four of the air quality monitoring stations (AM2, AM3(A), AM4(C) and AM5). **Table 2.1** describes the air quality monitoring locations, which are also depicted in **Figure 2**.

**Table 2.1 Locations for Air Quality Monitoring**

Monitoring Stations	Locations	Location of Measurement
AM2	Lee Kau Yan Memorial School	Rooftop (about 8/F) Area
AM2(A)	Ng Wah Catholic Secondary School	Rooftop (about 8/F) Area
AM3(A)	Holy Trinity Bradbury Centre	Rooftop (about 8/F) Area
AM4(C)	New Pumping Station	Rooftop (about 6/F) Area
AM5	CCC Kei To Secondary School	Rooftop (about 10/F) Area
#AM6	PA 15	Site 1B4 (Planned)

Remarks: # The impact monitoring at these locations will only be carried out until the sensitive receivers at the building are resided.



## Monitoring Equipment

- 2.3 **Table 2.2** summarizes the equipment used in the impact air monitoring programme. Copies of calibration certificates and laboratory accreditation are attached in **Appendix B**.

**Table 2.2 Air Quality Monitoring Equipment**

Equipment	Model and Make	Quantity
Calibrator	TE-5025A	1
1-hour TSP Dust Meter	Laser Dust Monitor – Model LD-3, LD-3B/ Hal-HPC300/ 301	7
HVS Sampler	TE-5170X	4
Wind Anemometer	Davis Weather Monitor, Vantage Pro2	1

## Monitoring Parameters, Frequency and Duration

- 2.4 Table 2.3 summarizes the monitoring parameters and frequencies of impact dust monitoring for the whole construction period. The air quality monitoring schedule for the reporting month is shown in **Appendix D**.

**Table 2.3 Impact Dust Monitoring Parameters, Frequency and Duration**

Parameters	Frequency
1-hr TSP	At least three times every 6 days
24-hr TSP	At least once every 6 days

## Monitoring Methodology and Quality Assurance and Quality Control (QA/QC) Procedure

### *1-hour TSP Monitoring*

#### Measuring Procedures

- 2.5 The measuring procedures of the 1-hour dust meters were in accordance with the Manufacturer's Instruction Manual as follows:
- The 1-hour dust meter is placed at least 1.3 meters above ground.
  - Set POWER to "ON" and make sure that the battery level was not flash or in low level.
  - Allow the instrument to stand for about 3 minutes and then the cap of the air sampling inlet has been released.
  - Push the knob at MEASURE position.
  - Set time/mode setting to [BG] by pushing the time setting switch. Then, start the background measurement by pushing the start/stop switch once. It will take 6 sec. to complete the background measurement.
  - Push the time setting switch to change the time setting display to [MANUAL] at the bottom left of the liquid crystal display. Finally, push the start/stop switch to stop the measuring after 1 hour sampling.
  - Information such as sampling date, time, count value and site condition were recorded during the monitoring period.

### Maintenance/Calibration

2.6 The following maintenance/calibration was required for the direct dust meters:

- Check and calibrate the meter by High-Volume Sampler (HVS) to check the validity and accuracy of the results measured by direct reading method at 2-month intervals throughout all stages of the air quality monitoring.

### *24-hour TSP Monitoring*

### Instrumentation

2.7 High volume samplers (HVS) (Model GMWS-2310 Accu-Vol) completed with appropriate sampling inlets were employed for 24-hour TSP monitoring. The sampler was composed of a motor, a filter holder, a flow controller and a sampling inlet and its performance specification complied with that required by USEPA Standard Title 40, Code of Federation Regulations Chapter 1 (Part 50). Moreover, the HVS also met all the requirements in section 2.5 of the updated EM&A Manual.

### Operating/Analytical Procedures

2.8 Operating/analytical procedures for the operation of HVS were as follows:

- A horizontal platform was provided with appropriate support to secure the samplers against gusty wind.
- No two samplers were placed less than 2 meters apart.
- The distance between the sampler and an obstacle, such as buildings, was at least twice the height that the obstacle protrudes above the sampler.
- A minimum of 2 meters of separation from walls, parapets and penthouses was required for rooftop samples.
- A minimum of 2 meters separation from any supporting structure, measured horizontally was required.
- No furnaces or incineration flues were nearby.
- Airflow around the sampler was unrestricted.
- The sampler was more than 20 meters from the drip line.
- Any wire fence and gate, to protect the sampler, should not cause any obstruction during monitoring.

2.9 Prior to the commencement of the 24-hour TSP sampling, the flow rate of the high volume sampler was properly set (between 1.1 m<sup>3</sup>/min. and 1.4 m<sup>3</sup>/min.) in accordance with the manufacturer's instruction to within the range recommended in USEPA Standard Title 40, CFR Part 50.

2.10 For 24-hour TSP sampling, fiberglass filters having a collection efficiency of  $\geq 99\%$  for particles of 0.3 $\mu$ m (DOP) diameter were used.

2.11 The power supply was checked to ensure the sampler worked properly. On sampling, the sampler was operated for 5 minutes to establish thermal equilibrium before placing any filter media at the designated air monitoring station.

- 2.12 The filter holding frame was then removed by loosening the four nuts and a weighted and conditioned filter was carefully centered with the stamped number upwards, on a supporting screen.
- 2.13 The filter was aligned on the screen so that the gasket formed an airtight seal on the outer edges of the filter. Then the filter holding frame was tightened to the filter holder with swing bolts. The applied pressure should be sufficient to avoid air leakage at the edges.
- 2.14 The shelter lid was closed and secured with the aluminum strip.
- 2.15 The timer was then programmed so that the TSP will be sampled for 24 hours. Information was recorded on the record sheet, which included the starting time, the weather condition and the filter number (the initial weight of the filter paper can be found out by using the filter number).
- 2.16 After completion of sampling, the filter was removed and sent to Wellab Ltd., which is accredited under HOKLAS for laboratory analysis. The elapsed time was also recorded.
- 2.17 Before weighing, all filters were equilibrated in a conditioning environment for 24 hours. The conditioning temperature should be between 25°C and 30°C and not vary by more than  $\pm 3^\circ\text{C}$ ; the relative humidity (RH) should be  $< 50\%$  and not vary by more than  $\pm 5\%$ . A convenient working RH is 40%.

#### Maintenance/Calibration

- 2.18 The following maintenance/calibration was required for the HVS:
- The high volume motors and their accessories were properly maintained. Appropriate maintenance such as routine motor brushes replacement and electrical wiring checking were made to ensure that the equipment and necessary power supply are in good working condition.
  - High volume samplers were calibrated at bi-monthly intervals using G25A Calibration Kit throughout all stages of the air quality monitoring.
  - Orifice Transfer Standards were calibrated at yearly intervals throughout all stages of the air quality monitoring.

#### **Results, Observations and Action/Limit Level Exceedance**

- 2.19 All other 1-hour TSP monitoring was conducted as scheduled in the reporting month. No Action/Limit Level exceedance was recorded.
- 2.20 All other 24-hour TSP monitoring was conducted as scheduled in the reporting month. No Action/Limit Level exceedance was recorded.
- 2.21 This weather information for the reporting month is summarized in **Appendix C**.
- 2.22 The monitoring data and graphical presentations of 1-hour and 24-hour TSP monitoring results are shown in **Appendices E and F** respectively.
- 2.23 The summary of exceedance record in the reporting month is shown in **Appendix H**. No exceedance in Action/Limit Levels of 1-hour and 24-hour TSP was recorded for the air

quality monitoring.

- 2.24 According to our field observations, the major dust source identified at the designated air quality monitoring stations is as follows:

**Table 2.4 Major dust source identified at the designated air quality monitoring stations**

Station	Major Dust Source
AM2 – Lee Kau Yan Memorial School	Road Traffic Dust Exposed site area and open stockpiles Site vehicle movement
AM2(A) – Ng Wah Catholic Secondary School	Road Traffic Dust Exposed site area and open stockpiles Excavation works Site vehicle movement
AM3(B) – Family Planning Association of Hong Kong	Road Traffic Dust Exposed site area Excavation works Site vehicle movement
AM4(C) – New Pumping Station under Contract No. KL/2012/03	Site vehicle movement
AM5 – CCC Kei To Secondary School	Road Traffic Dust

### 3. NOISE

#### Monitoring Requirements

- 3.1 According to EM&A Manuals under the EP, construction noise monitoring was conducted to monitor the construction noise arising from the construction activities within KTD. The regular monitoring frequency for each monitoring station shall be on a weekly basis to conduct one set of measurements between 0700 and 1900 hours on normal weekdays. **Appendix A** shows the established Action and Limit Levels for the environmental monitoring works.

#### Monitoring Locations

- 3.2 Five designated monitoring stations were selected for noise monitoring programme. Noise monitoring was conducted at four designated monitoring stations (M6, M7, M8 and M9). **Figure 3** shows the locations of these stations.
- 3.3 Construction noise monitoring at Station M6 – Holy Carpenter Primary School was rejected by the premise owner on 6<sup>th</sup> October 2014. The monitoring station has been relocated at a proposed alternative noise monitoring station M6(A) – Oblate Primary School since 10<sup>th</sup> October 2014 to carry out the monitoring works.

**Table 3.1 Noise Monitoring Stations**

Monitoring Stations	Locations	Location of Measurement
*M6(A)	Oblate Primary School	Rooftop (about 7/F) Area
M7	CCC Kei To Secondary School	Rooftop (about 8/F) Area
M8	Po Leung Kuk Ngan Po Ling College	Staircase Area (about 9/F)
M9	Tak Long Estate	Car Park Building (about 2/F)
#M10	Site 1B4 (Planned)	-

Remarks:

\* Alternative noise monitoring station for M6 – Holy Carpenter Primary School from 10<sup>th</sup> October 2014 onwards

# The impact monitoring at these locations will only be carried out until existence of the sensitive receiver at the building.

#### Monitoring Equipment

- 3.4 **Table 3.2** summarizes the noise monitoring equipment. Copies of calibration certificates are provided in **Appendix B**.

**Table 3.2 Noise Monitoring Equipment**

Equipment	Model and Make	Qty.
Integrating Sound Level Meter	SVAN 955, 957, BSWA 801	5
Calibrator	SVAN 30A	4

#### Monitoring Parameters, Frequency and Duration

- 3.5 Table 3.3 summarizes the monitoring parameters, frequency and total duration of monitoring. The noise monitoring schedule is shown in **Appendix D**.

**Table 3.3 Noise Monitoring Parameters, Frequency and Duration**

Monitoring Stations	Parameter	Period	Frequency	Type of Measurement
M7 M8 M9	L <sub>10</sub> (30 min.) dB(A) L <sub>90</sub> (30 min.) dB(A) L <sub>eq</sub> (30 min.) dB(A)	0700-1900 hrs on normal weekdays	Once per week	Façade (*)
M6(A)	L <sub>10</sub> (30 min.) dB(A) L <sub>90</sub> (30 min.) dB(A) L <sub>eq</sub> (30 min.) dB(A)	0700-1900 hrs on normal weekdays	Once per week	Free Field (*)

(\*) Refer to bullet point 1 and 2 in the following section.

### Monitoring Methodology and QA/QC Procedures

- The Sound Level Meter was set on a tripod at a point 1m from the exterior of the sensitive receivers building façade and be at a position 1.2m above the ground.
- For free field measurement, the meter was positioned away from any nearby reflective surfaces. All records for free field noise levels was adjusted with a correction of +3 dB(A).
- The battery condition was checked to ensure the correct functioning of the meter.
- Parameters such as frequency weighting, the time weighting and the measurement time were set as follows:
  - frequency weighting : A
  - time weighting : Fast
  - time measurement : 30 minutes
- Prior to and after each noise measurement, the meter was calibrated using a Calibrator for 94.0 dB at 1000 Hz. If the difference in the calibration level before and after measurement was more than 1.0 dB, the measurement would be considered invalid and repeat of noise measurement would be required after re-calibration or repair of the equipment.
- The wind speed was frequently checked with the portable wind meter.
- At the end of the monitoring period, the L<sub>eq</sub>, L<sub>90</sub> and L<sub>10</sub> were recorded. In addition, site conditions and noise sources were recorded on a standard record sheet.
- Noise measurement was paused temporarily during periods of high intrusive noise if possible and observation was recorded when intrusive noise was not avoided.
- Noise monitoring was cancelled in the presence of fog, rain, and wind with a steady speed exceeding 5 m/s, or wind with gusts exceeding 10 m/s.

### Maintenance and Calibration

- 3.6 The microphone head of the sound level meter and calibrator was cleaned with a soft cloth at quarterly intervals.
- 3.7 The sound level meter and calibrator were checked and calibrated at yearly intervals.
- 3.8 Immediately prior to and following each noise measurement the accuracy of the sound level meter shall be checked using an acoustic calibrator generating a known sound pressure level at a known frequency. Measurements may be accepted as valid only if the calibration levels from before and after the noise measurement agree to within 1.0 dB.

**Results, Observations and Action/Limit Level Exceedance**

- 3.9 All construction noise monitoring was conducted as scheduled in the reporting month. No Action and Limit Level exceedance was recorded.
- 3.10 The baseline noise level and the Noise Limit Level at each designated noise monitoring station are presented in **Table 3.4**.
- 3.11 Noise monitoring results and graphical presentations are shown in **Appendix G**.
- 3.12 The major noise source identified at the designated noise monitoring stations is as follows:

**Table 3.4 Major noise source identified at the designated noise monitoring stations**

Monitoring Stations	Locations	Major Noise Source
M6(A)	Oblate Primary School	Road and marine traffic Noise
M7	CCC Kei To Secondary School	Road and marine traffic Noise
M8	Po Leung Kuk Ngan Po Ling College	Excavation works at the site (Contract No.: 1/WSD/14(K)) facing Po Leung Kuk Ngan Po Ling College
M9	Tak Long Estate	Road paving and asphalt paving works

**Table 3.5 Baseline noise level and noise limit level for monitoring stations**

Monitoring Stations	Baseline Noise Level, dB (A)	Noise Limit Level, dB (A)
M6(A)	63.9 (at 0700 – 1900 hrs on normal weekdays)	70* (at 0700 – 1900 hrs on normal weekdays)
M7	68.7 (at 0700 – 1900 hrs on normal weekdays)	
M8	61.9 (at 0700 – 1900 hrs on normal weekdays)	
M9	59.9 (at 0700 – 1900 hrs on normal weekdays)	75 (at 0700 – 1900 hrs on normal weekdays)

(\*) Noise Limit Level is 65 dB(A) during school examination periods.

#### 4. COMPARISON OF EM&A RESULTS WITH EIA PREDICTIONS

- 4.1 According to Section 16.1.6 (vi) of the EM&A Manual, the EM&A data were compared with the EIA predictions as summarized in **Table 4.1** to **4.3** below.

**Table 4.1 Comparison of 1-hr TSP data with EIA predictions**

Station	Predicted 1-hr TSP conc.			
	Scenario1 (Mid 2009 to Mid 2013), µg/m3	Scenario2 (Mid 2013 to Late 2016), µg/m3	Reporting Month (May 2018), µg/m3	
			Average	Range
AM2 – Lee Kau Yan Memorial School	290	312	207.0	140.6 – 288.3
AM3(A) - Holy Trinity Bradbury Centre (Alternative station for Sky Tower)	217	247	180.1	113.7 – 265.5
AM4(C) – New Pumping Station	N/A	N/A	267.8	190.6 – 326.8
AM5– CCC Kei To Secondary School	159	221	203.6	153.3 – 231.6

**Table 4.2 Comparison of 24-hr TSP data with EIA predictions**

Station	Predicted 24-hr TSP conc.			
	Scenario1 (Mid 2009 to Mid 2013), µg/m3	Scenario2 (Mid 2013 to Late 2016), µg/m3	Reporting Month (May 2018), µg/m3	
			Average	Range
AM2(A) – Ng Wah Catholic Secondary School (Alternative station for Lee Kau Yan Memorial School)	145	169	60.0	25.4 – 114.2
AM3(B) – Family Planning Association of Hong Kong	N/A	N/A	49.4	26.5 – 69.7
AM4(C) – New Pumping Station	N/A	N/A	34.4	23.0 – 42.0
AM5 – CCC Kei To Secondary School	103	128	24.1	17.0 – 36.6



**Table 4.3 Comparison of Noise Monitoring Data with EIA predictions**

<b>Stations</b>	<b>Predicted Mitigated Construction Noise Levels during Normal Working Hour (<math>L_{eq}</math> (30min) dB(A))</b>	<b>Reporting Month (May 2018), <math>L_{eq}</math> (30min) dB(A)</b>
M6(A) - Oblate Primary School ^	N/A	52.4 – 64.6
M7 - CCC Kei To Secondary School	45 – 68	59.6 – 67.2
M8 - Po Leung Kuk Ngan Po Ling College	44 – 70	58.4 – 67.0
M9 – Tak Long Estate	Not predicted in EIA Report	59.0 – 70.1

(^) Alternative noise monitoring station for M6 – Holy Carpenter Primary School from 10<sup>th</sup> October 2014 onwards.

- 4.2 The averages of 1-hour TSP concentrations in all stations in the reporting month were above the prediction in the approved Environmental Impact Assessment (EIA) Report.
- 4.3 The averages of 24-hour TSP concentrations in all stations in the reporting month were below the prediction in the approved Environmental Impact Assessment (EIA) Report.

## **5. LANDSCAPE AND VISUAL**

### **Monitoring Requirements**

- 5.1 According to EM&A Manual of the Kai Tak Development EIA Study, ET shall monitor and audit the contractor's activities during the construction period on a weekly basis, and to report on the contractor's performance.

### **Results and Observations**

- 5.2 Site audits were carried out on a weekly basis to monitor and audit the timely implementation of landscape and visual mitigation measures within the site boundaries of this Project. The summaries of site audits are attached in **Appendix I**.
- 5.3 No non-compliance of the landscape and visual impact was recorded in the reporting month.
- 5.4 In accordance with the Action Plan presented in **Appendix J**, no corrective actions were required in the reporting month.

## 6. ENVIRONMENTAL AUDIT

### Site Audits

- 6.1 Site audits were carried out on a weekly basis to monitor the timely implementation of proper environmental management practices and mitigation measures in the Project site. The summaries of site audits are attached in **Appendix I**.
- 6.2 Site audits were conducted on 4, 11, 16, 25 May 2018 in the reporting month. IEC (Arcadis) site inspection was conducted on 16 May 2018. No non-compliance was observed during the site audits.

### Status of Environmental Licensing and Permitting

- 6.3 All permits/licenses obtained for the Project are summarized in Table 6.1.

**Table 6.1 Summary of Environmental Licensing and Permit Status**

Permit No.	Valid Period		Details	Status
	From	To		
Environmental Permit (EP)				
EP-337/2009	23/04/09	N/A	Construction of new distributor roads serving the planned Kai Tak development.	Valid
EP-344/2009	23/04/09	N/A	Construction of a new sewage pumping station serving the planned Kai Tak development with installed capacity of more than 2,000 m <sup>3</sup> per day and a boundary of which is less than 150m from an existing or planned residential area or educational institution.	Valid
Effluent Discharge License				
WT00020971-2015	22/04/15	21/04/20	Discharge License for the discharge of wastewater from the construction site including contaminated surface run-off to the communal storm water drain	Valid
Registration of Chemical Waste Producer				
5213-286-K2958-05	--	--	Registration of chemical waste producer for chemical waste produced during construction of Stage 4 at former North Apron Area Infrastructure.	Valid

### Status of Waste Management

- 6.4 The amount of wastes generated by the major site activities of this Project during the reporting month is shown in **Appendix M**.
- 6.5 In respect of the dump truck cover, the Contractor is advised to take record photos and inspection to ensure that the skips of all dump trucks have been fully covered before leaving the site.

### Implementation Status of Environmental Mitigation Measures

- 6.6 During site inspections in the reporting month, no non-conformance was identified. ET weekly site inspections were carried out during the reporting month and the observations and recommendations are summarized in Table 6.2.

**Table 6.2 Observations and Recommendations of Site Inspections for EP-337/2009**

Parameters	Date	Observations and Recommendations	Follow-up
<i>Water Quality</i>	--	--	--
<i>Air Quality</i>	4 May 2018	<u>Reminder:</u> To cover dusty stockpile near Sung Wong Toi Road With impervious materials.	The dusty stockpile was observed to be covered properly on 11 May 2018.
	11 May 2018	<u>Reminder:</u> The NRMM label should be display at a conspicuous position of the PME.	The NRMM label was provided on 16 May 2018.
<i>Noise</i>	--	--	--
<i>Waste/Chemical Management</i>	--	--	--
<i>Landscape and Visual</i>	--	--	--
<i>Permits /Licences</i>	--	--	--

**Table 6.3 Observations and Recommendations of Site Inspections for EP-344/2009**

Parameters	Date	Observations and Recommendations	Follow-up
<i>Water Quality</i>	16 May 2018	<u>Reminder:</u> Debris and rubbish should be removed within the U-channel. Boarding should be provided as obstruction of drainage system.	Debris and rubbish were removed and boarding was observed to be provided as obstruction of drainage on 25 May 2018.
<i>Air Quality</i>	25 May 2018	<u>Reminder:</u> Dusty stockpile should be covered properly by impervious sheeting.	This item will be followed up in the next reporting month.
<i>Noise</i>	--	--	--

Parameters	Date	Observations and Recommendations	Follow-up
<i>Waste/Chemical Management</i>			
<i>Landscape and Visual</i>	--	--	--
<i>Permits /Licences</i>	--	--	--

### Summary of Mitigation Measures Implemented

- 6.7 The monthly IEC audit was carried out on 16 May 2018, the observations were recorded and they are presented as follows:

Follow up of last monthly audit:

- No follow-up actions are needed for the last monthly audit.

Observation(s) in the reporting month:

- Nil.

- 6.8 An updated summary of the EMIS is provided in **Appendix K**.

### Implementation Status of Event Action Plans

- 6.9 The Event Action Plans for air quality, noise and landscape and visual are presented in **Appendix J**.

1-hr TSP Monitoring

- 6.10 No Action/Limit Level exceedance was recorded in the reporting month.

24-hr TSP Monitoring

- 6.11 No Action/Limit Level exceedance was recorded in the reporting month.

Construction Noise

- 6.12 No Action/Limit Level exceedance was recorded in the reporting month.

Landscape and visual

- 6.13 No non-compliance was recorded in the reporting month.

### Summary of Complaint, Warning, Notification of any Summons and Successful Prosecution

- 6.14 No environmental complaint and environmental prosecution was received in the reporting month. The summaries of environmental complaint, warning, summon and notification of successful prosecution for the Project are presented in **Appendix L**.

## 7. FUTURE KEY ISSUES

7.1 Major site activities undertaken for the coming two months include:

13. Daily Cleaning;

- Finishing works, E&M work and Access Road Construction in PS2;

14. Site Clearance works in DCS;

15. Road widening works and Pavement Construction at Sung Wong Toi Road;

16. UU laying works, Road works and water main connection in Road D2;

17. Finishing works and E&M works and Access Road Construction in Portion 4 (NPS & Sewerage); and

18. Removal of excavated materials in Portion 6.

7.2 The tentative construction program for the Project is provided in **Appendix N**.

### Key Issues for the Coming Month

7.3 Key environmental issues in the coming month include:

1. Dust generation from stockpiles of dusty materials, exposed site area, excavation works and rock breaking activities;
2. Water spraying for dust generating activity and on haul road;
3. Proper storage of construction materials on site;
4. Storage of chemicals/fuel and chemical waste/waste oil on site;
5. Accumulation of general and construction waste on site;
6. Noise from operation of the equipment, especially for rock-breaking activities, piling works and machinery on-site; and
7. Review and implementation of temporary drainage system for the surface runoff.

7.4 The tentative program of major site activities and the impact prediction and environmental mitigation measures for the coming two months, i.e. June and July 2018 are summarized as follows:

**Table 7.1 Summary of the tentative program of major site activities, the impact prediction and control measures for June and July 2018**

Construction Works	Major Impact Prediction	Control Measures
As mentioned in Section 7.1	Air quality impact (dust)	a) Frequent watering of haul road and unpaved/exposed areas; b) Frequent watering or covering stockpiles with tarpaulin or similar means; and c) Watering of any earth moving activities.
	Water quality impact (surface run-off)	d) Diversion of the collected effluent to de-silting facilities for treatment prior to discharge to public storm water drains; e) Provision of adequate de-silting facilities for treating surface run-off and other collected effluents prior to discharge; f) Provision of site boundary bund such as sealing of hoarding footings to avoid run-off from entering the existing storm water drainage system via public road; and g) Provision of measures to prevent discharge into the stream.
	Noise Impact	h) Scheduling of noisy construction activities if necessary to avoid persistent noisy operation; i) Controlling the number of plants use on site; j) Regular maintenance of machines; and k) Use of acoustic barriers if necessary.

**Monitoring Schedule for the Next Month**

7.5 The tentative environmental monitoring schedules for the next month are shown in **Appendix D**.

## 8. CONCLUSIONS AND RECOMMENDATIONS

### Conclusions

- 8.1 Environmental monitoring works required under the EM&A Manual were performed in the reporting month and all monitoring results were checked and reviewed.

#### 1-hr TSP Monitoring

- 8.2 All 1-hour TSP monitoring was conducted as scheduled in the reporting month. No Action/Limit Level exceedance was recorded. 1-hour TSP concentrations in all stations in the reporting month were below the prediction in the approved Environmental Impact Assessment (EIA) Report.

#### 24-hr TSP Monitoring

- 8.3 All 24-hour TSP monitoring was conducted as scheduled in the reporting month. No Action/Limit Level exceedance was recorded. 24-hour TSP concentrations in all stations in the reporting month were below the prediction in the approved Environmental Impact Assessment (EIA) Report

#### Construction Noise Monitoring

- 8.4 All construction noise monitoring was conducted as scheduled in the reporting month. No Action and Limit Level exceedance was recorded. The construction noise levels in all stations in the reporting month were within the range of predicted mitigated construction noise levels in the approved Environmental Impact Assessment (EIA) report.

#### Complaints, Notification of any Summons and Prosecution Received

- 8.5 No environmental complaint and environmental prosecution was received in the reporting month. The summaries of environmental complaint, warning, summon and notification of successful prosecution for the Project are presented in **Appendix L**.

### Recommendations

- 8.6 According to the environmental audit performed in the reporting month, the following recommendations were made:

#### *Air Quality Impact*

- To implement dust suppression measures on all haul roads, stockpiles, dry surfaces and excavation works.
- To mitigate the dust generation by adequate water spraying on dry days.



*Noise Impact*

- To inspect the noise sources inside the site.
- To disperse the locations of noisy equipments and position the equipments as far away as possible from sensitive receivers.
- To provide temporary noise barriers for operations of noisy equipment near the noise sensitive receivers in an appropriate location.

*Water Impact*

- To prevent any surface runoff discharge into any stream course.
- To review and implement temporary drainage system.
- To identify any wastewater discharges from site.
- To ensure properly maintenance for de-silting facilities.
- To clear the silt and sediment in the sedimentation tanks.
- To review the capacity of de-silting facilities for discharge.
- To divert all the water generated from construction site to de-silting facilities with enough handling capacity before discharge.

*Waste/Chemical Management*

- To check for any accumulation of waste materials or rubbish on site.
- To ensure the performance of sorting of C&D materials at source (during generation);
- To avoid any discharge or accidental spillage of chemical waste or oil directly from the site.
- To provide proper storage area or drip trays for oil containers/ equipment on site.
- To avoid improper handling or storage of oil drum on site.







*Landscape and Visual*

- To protect the existing trees to be retained.
- To transplant the trees unavoidably affected by the works.
- To control of night-time lighting.
- To provide decorative screen hoarding.
- To complete landscape works at site area as early as possible.

**Effectiveness of Environmental Management**

- 8.7 The above recommendations and the recommended mitigation measures in the EM&A Manual were carried out by the Contractor during construction. No non-compliance was recorded during the environmental site inspections as shown in **Appendix I**.
- 8.8 The effectiveness of environmental management is satisfactory as the above recommendations are met. Some of the examples of mitigation measures for the following recommendations are given in **Table 8.1** below.
- Surface runoff discharge into any stream course is prevented;
  - Provision of sedimentation facilities after identification of wastewater discharges from site;
  - Discharge or accidental spillage of chemical waste or oil directly from the site is avoided;
  - Improper handling or storage of oil drum on site is avoided;
  - The existing trees to be retained are protected; and
  - Night-time lighting is controlled.

**Table 8.1 Examples of Mitigation Measures for Environmental Recommendations**

	
To prevent any surface runoff discharge into any stream course.	Follow-up measure(s) after identification of wastewater discharges from site.
	
To avoid any discharge or accidental spillage of chemical waste or oil directly from the site	To avoid improper handling or storage of oil drum on site
	
To protect the existing trees to be retained	To control of night-time lighting

---

---

## FIGURES

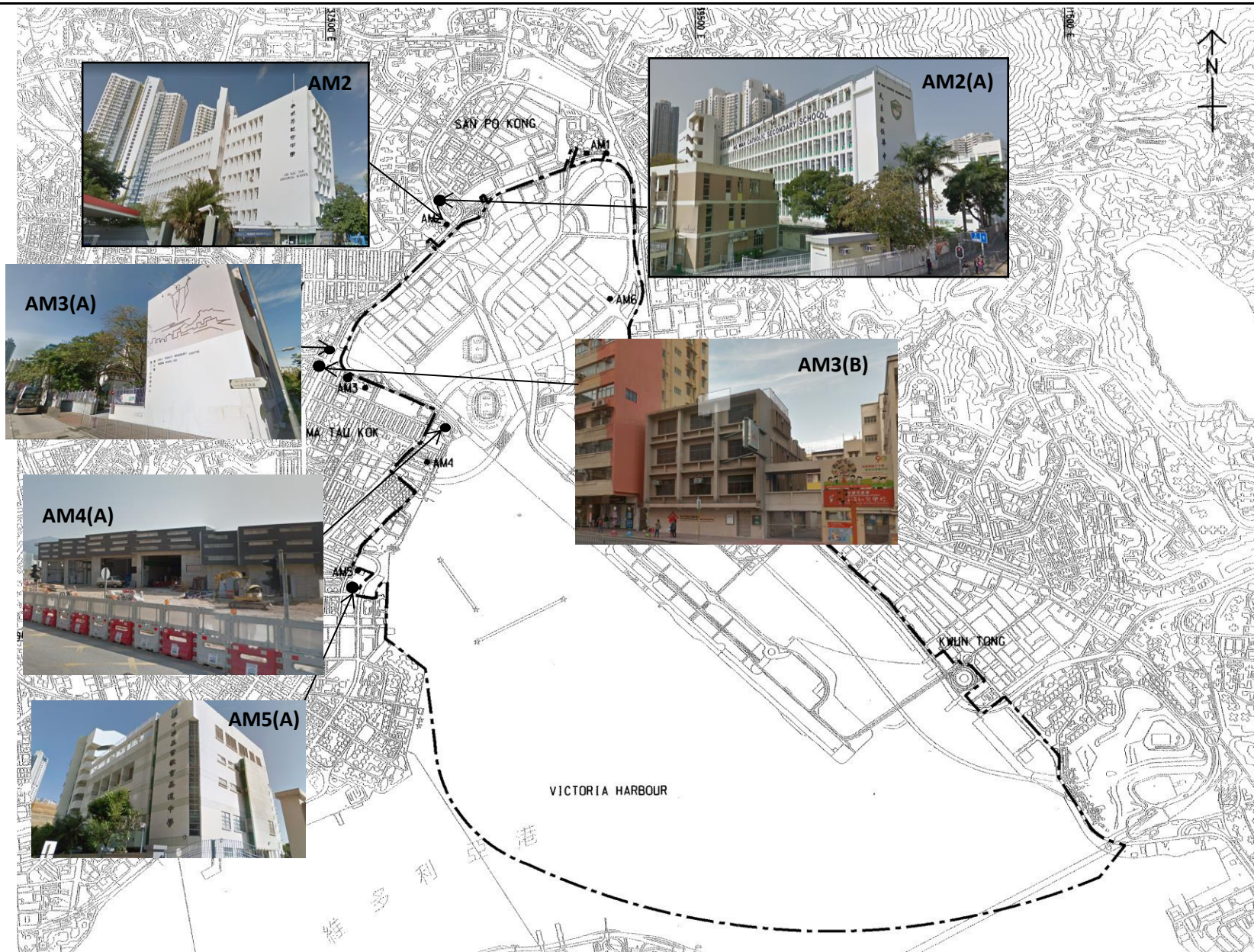
---

---









Title

Contract No. KL/2012/03

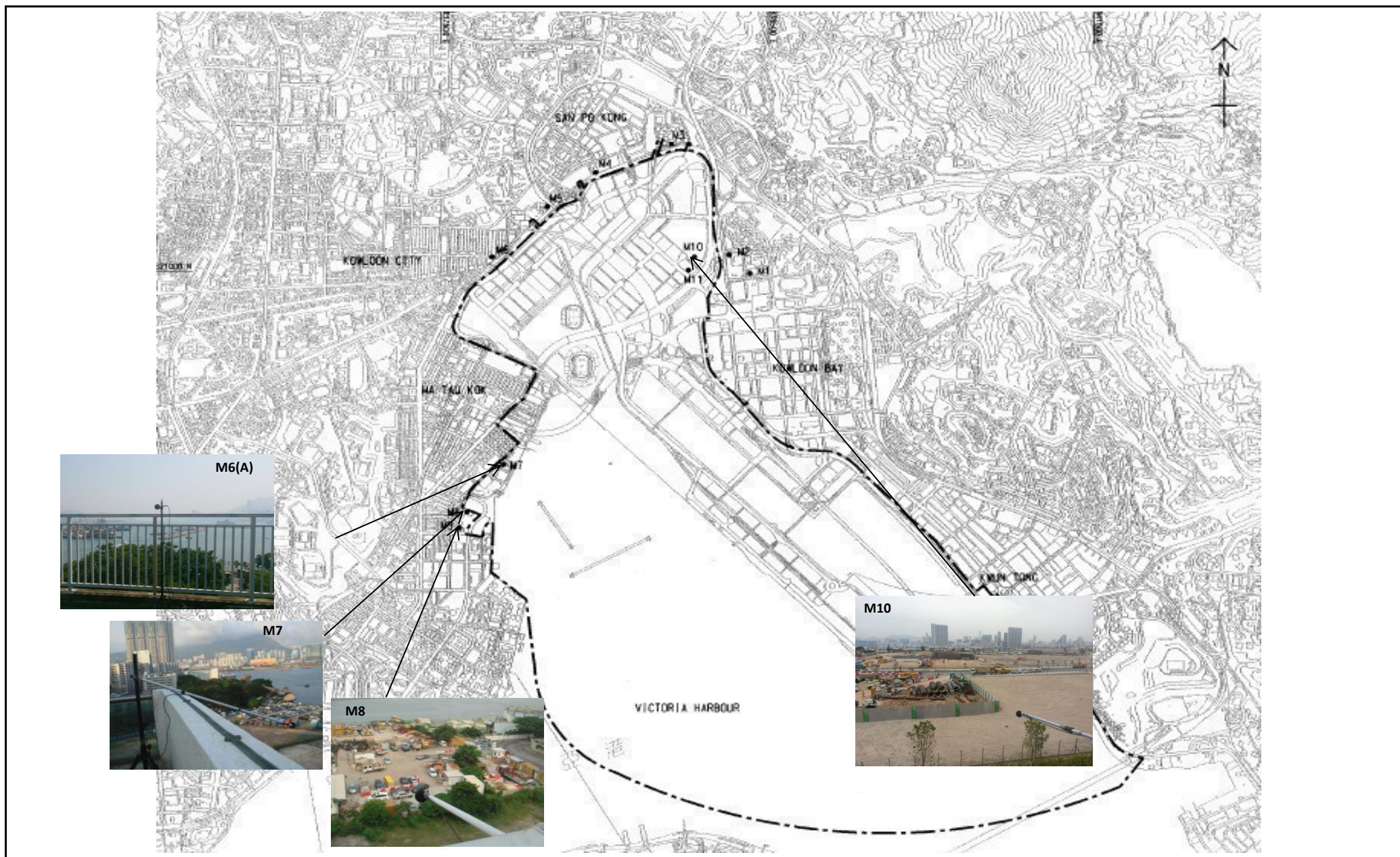
Kai Tak Development –Stage 4 Infrastructure at Former North Apron Area

Air Quality Monitoring Stations under this Project

Scale	N.T.S	Project No.	MA13056
Date	Dec-17	Figure	2

CINOTECH

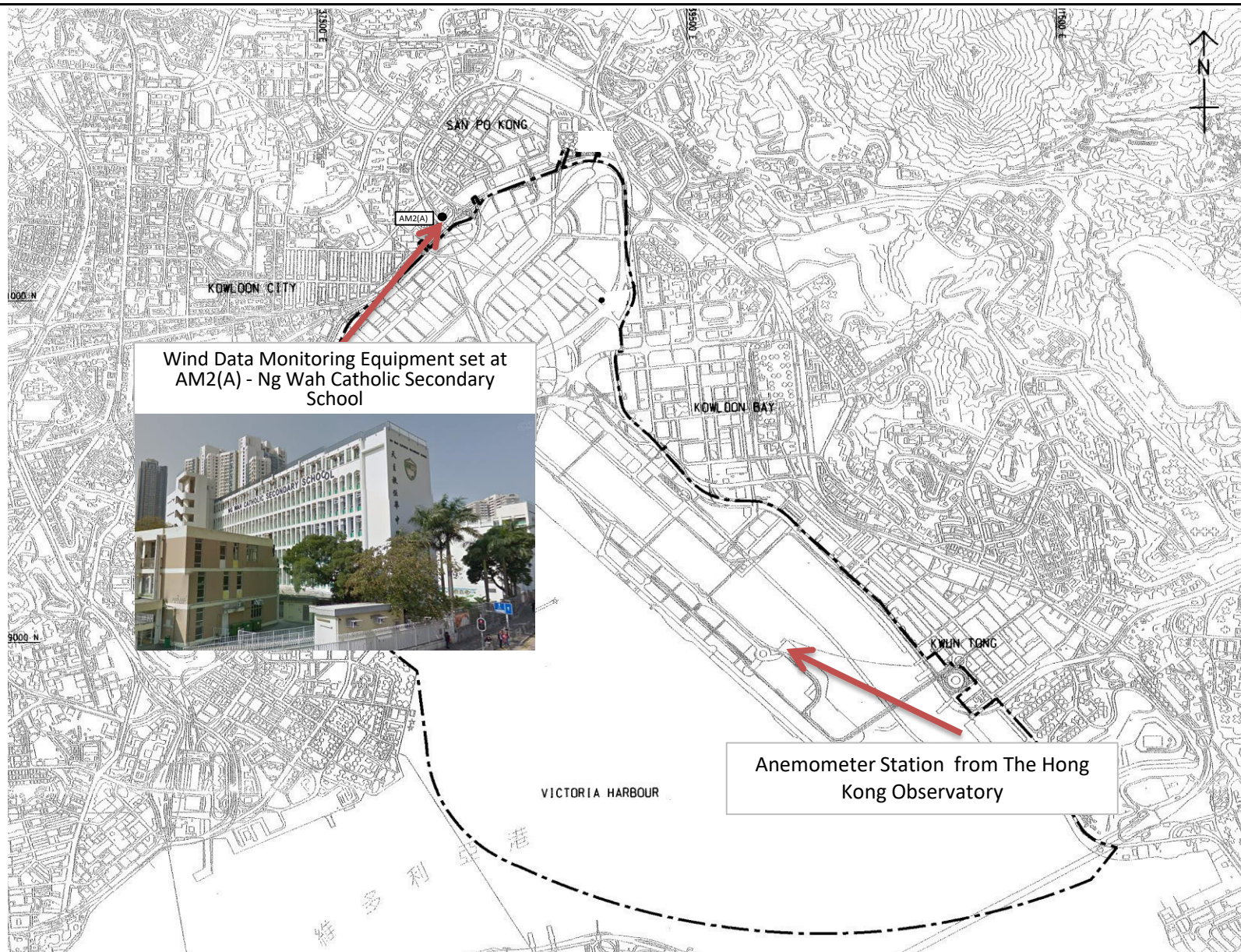




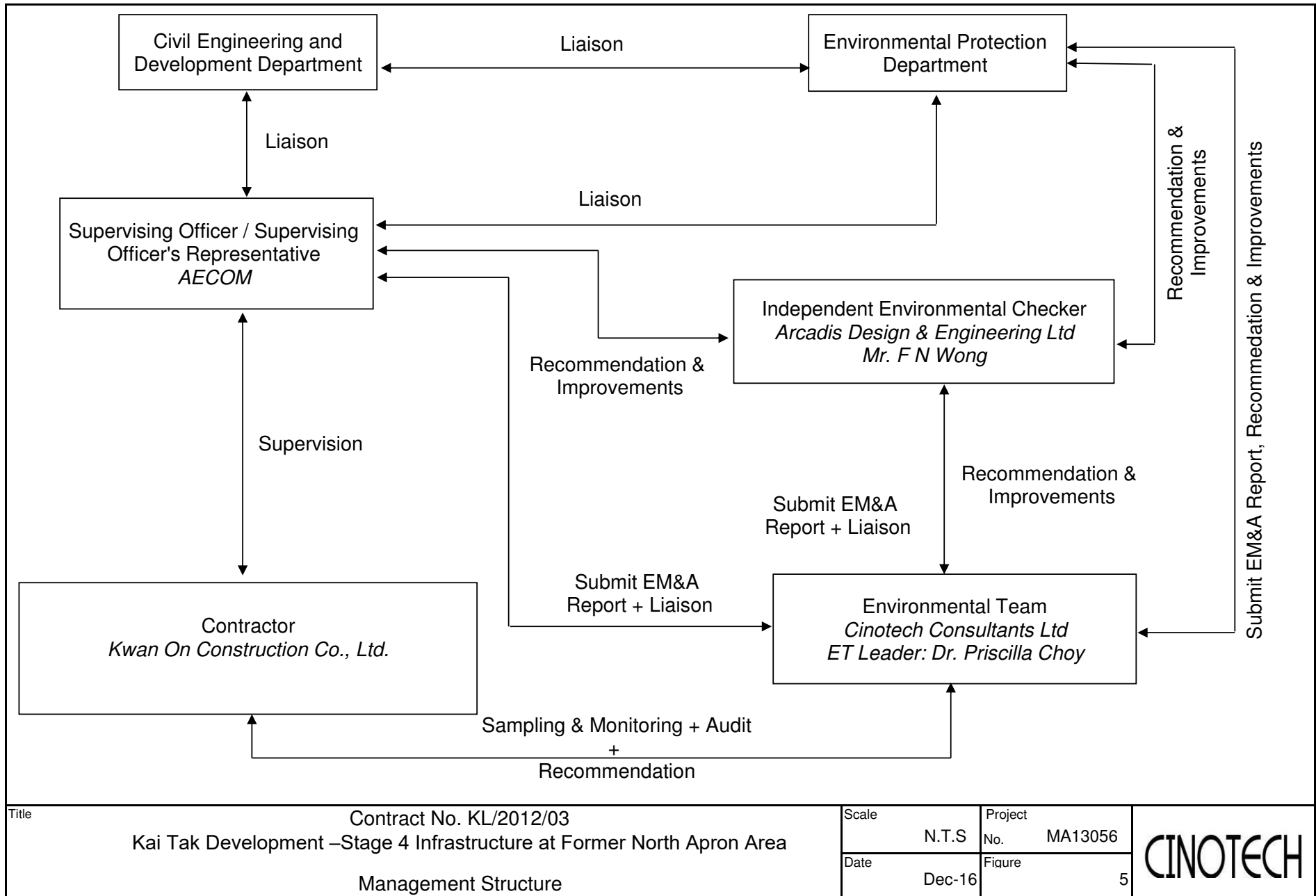
Title	Contract No. KL/2012/03		Scale	Project
	Kai Tak Development –Stage 4 Infrastructure at Former North Apron Area		N.T.S	No. MA13056
	Noise Monitoring Stations under this Project		Date	Figure
			Dec-16	3

CINOTECH





Title	Contract No. KL/2012/03		Scale	Project	CINOTECH
	Kai Tak Development –Stage 4 Infrastructure at Former North Apron Area		N.T.S	No. MA13056	
	Location of Wind Data Monitoring Equipment		Date	Figure	
			Aug-17	4	





---

---

**APPENDIX A**  
**ACTION AND LIMIT LEVELS**

---

---

## Appendix A - Action and Limit Levels

**Table A-1 Action and Limit Levels for 1-Hour TSP**

Location	Action Level, $\mu\text{g}/\text{m}^3$	Limit Level, $\mu\text{g}/\text{m}^3$
AM2	346	500
AM3(A)	351	
AM4(C)	371	
AM5	345	

**Table A-2 Action and Limit Levels for 24-Hour TSP**

Location	Action Level, $\mu\text{g}/\text{m}^3$	Limit Level, $\mu\text{g}/\text{m}^3$
AM2(A)	157	260
AM3(B)	167	
AM4(C)	187	
AM5	156	

**Table A-3 Action and Limit Levels for Construction Noise**

Time Period	Action Level	Limit Level
0700-1900 hrs on normal weekdays	When one documented complaint is received	75 dB(A) 70dB(A)/65dB(A)*

Remarks: If works are to be carried out during restricted hours, the conditions stipulated in the Construction Noise Permit (CNP) issued by the Noise Control Authority have to be followed. \*70dB(A) and 65dB(A) for schools during normal teaching periods and school examination periods, respectively.

---

---

**APPENDIX B  
COPIES OF CALIBRATION  
CERTIFCATES**

---

---

## TEST REPORT

**APPLICANT:** Cinotech Consultants Limited  
Room 1710, Technology Park,  
18 On Lai Street,  
Shatin, NT, Hong Kong

Test Report No.:	28787
Date of Issue:	2018-04-16
Date Received:	2018-04-13
Date Tested:	2018-04-13
Date Completed:	2018-04-16
Next Due Date:	2018-06-15

**ATTN:** Mr. W. K. Tang

Page: 1 of 1

### Certificate of Calibration

**Item for Calibration:**

Description	: Handheld Particle Counter
Manufacturer	: Hal Technology
Model No.	: Hal-HPC301
Serial No.	: 3011701019
Flow rate	: 0.1 cfm
Zero Count Test	: 0 count per 5 minutes
Equipment No.	: A-27-01

**Test Conditions:**

Room Temperature	: 17-22 degree Celsius
Relative Humidity	: 40-70%

**Test Specifications & Methodology:**

1. Instruction and Operation Manual High Volume Sampler, Andersen Samplers, Inc.
2. In-house method in according to the instruction manual: The Dust Monitor was compared with a calibrated High Volume Sampler and the result was used to generate the Correlation Factor (CF) between the Dust Monitor and High Volume Sampler.

**Results:**

Correlation Factor (CF)	1.168
-------------------------	-------

\*\*\*\*\*

*PREPARED AND CHECKED BY:*

For and On Behalf of **WELLAB Ltd.**

  
**PATRICK TSE**  
Laboratory Manager

## TEST REPORT

**APPLICANT:** Cinotech Consultants Limited  
Room 1710, Technology Park,  
18 On Lai Street,  
Shatin, NT, Hong Kong

Test Report No.:	28787A
Date of Issue:	2018-04-16
Date Received:	2018-04-13
Date Tested:	2018-04-13
Date Completed:	2018-04-16
Next Due Date:	2018-06-15

**ATTN:** Mr. W. K. Tang

Page: 1 of 1

### Certificate of Calibration

**Item for Calibration:**

Description	: Handheld Particle Counter
Manufacturer	: Hal Technology
Model No.	: Hal-HPC301
Serial No.	: 3011701016
Flow rate	: 0.1 cfm
Zero Count Test	: 0 count per 5 minutes
Equipment No.	: A-27-03

**Test Conditions:**

Room Temperature	: 17-22 degree Celsius
Relative Humidity	: 40-70%

**Test Specifications & Methodology:**

1. Instruction and Operation Manual High Volume Sampler, Andersen Samplers, Inc.
2. In-house method in according to the instruction manual: The Dust Monitor was compared with a calibrated High Volume Sampler and the result was used to generate the Correlation Factor (CF) between the Dust Monitor and High Volume Sampler.

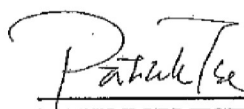
**Results:**

Correlation Factor (CF)	1.203
-------------------------	-------

\*\*\*\*\*

*PREPARED AND CHECKED BY:*

For and On Behalf of **WELLAB Ltd.**

  
**PATRICK TSE**  
Laboratory Manager

## TEST REPORT

**APPLICANT:** Cinotech Consultants Limited  
Room 1710, Technology Park,  
18 On Lai Street,  
Shatin, NT, Hong Kong

Test Report No.:	28788
Date of Issue:	2018-04-16
Date Received:	2018-04-13
Date Tested:	2018-04-13
Date Completed:	2018-04-16
Next Due Date:	2018-06-15

**ATTN:** Mr. W. K. Tang

Page: 1 of 1

### Certificate of Calibration

**Item for Calibration:**

Description	: Handheld Particle Counter
Manufacturer	: Hal Technology
Model No.	: Hal-HPC301
Serial No.	: 3011701017
Flow rate	: 0.1 cfm
Zero Count Test	: 0 count per 5 minutes
Equipment No.	: A-27-04

**Test Conditions:**

Room Temperature	: 17-22 degree Celsius
Relative Humidity	: 40-70%

**Test Specifications & Methodology:**

1. Instruction and Operation Manual High Volume Sampler, Andersen Samplers, Inc.
2. In-house method in according to the instruction manual: The Dust Monitor was compared with a calibrated High Volume Sampler and the result was used to generate the Correlation Factor (CF) between the Dust Monitor and High Volume Sampler.

**Results:**

Correlation Factor (CF)	1.158
-------------------------	-------

\*\*\*\*\*

*PREPARED AND CHECKED BY:*

For and On Behalf of **WELLAB Ltd.**

  
**PATRICK TSE**  
Laboratory Manager

## TEST REPORT

**APPLICANT:** Cinotech Consultants Limited  
Room 1710, Technology Park,  
18 On Lai Street,  
Shatin, NT, Hong Kong

Test Report No.:	28789
Date of Issue:	2018-04-16
Date Received:	2018-04-13
Date Tested:	2018-04-13
Date Completed:	2018-04-16
Next Due Date:	2018-06-15

**ATTN:** Mr. W. K. Tang

Page: 1 of 1

### Certificate of Calibration

**Item for Calibration:**

Description	: Handheld Particle Counter
Manufacturer	: Hal Technology
Model No.	: Hal-HPC301
Serial No.	: 3011701012
Flow rate	: 0.1 cfm
Zero Count Test	: 0 count per 5 minutes
Equipment No.	: A-27-07

**Test Conditions:**

Room Temperature	: 17-22 degree Celsius
Relative Humidity	: 40-70%

**Test Specifications & Methodology:**

1. Instruction and Operation Manual High Volume Sampler, Andersen Samplers, Inc.
2. In-house method in according to the instruction manual: The Dust Monitor was compared with a calibrated High Volume Sampler and the result was used to generate the Correlation Factor (CF) between the Dust Monitor and High Volume Sampler.

**Results:**

Correlation Factor (CF)	1.155
-------------------------	-------

\*\*\*\*\*

*PREPARED AND CHECKED BY:*

For and On Behalf of **WELLAB Ltd.**



**PATRICK TSE**

Laboratory Manager

## TEST REPORT

**APPLICANT:** Cinotech Consultants Limited  
Room 1710, Technology Park,  
18 On Lai Street,  
Shatin, NT, Hong Kong

Test Report No.: C/N/170915A  
Date of Issue: 2017-09-18  
Date Received: 2017-09-15  
Date Tested: 2017-09-15  
Date Completed: 2017-09-18  
Next Due Date: 2018-09-17

**ATTN:** Mr. W.K. Tang

Page: 1 of 1

## Certificate of Calibration

### Item for calibration:

Description : 'SVANTEK' Integrating Sound Level Meter  
Manufacturer : SVANTEK  
Model No. : SVAN 955  
Serial No. : 12563  
Microphone No. : 34377  
Equipment No. : N-08-03

### Test conditions:

Room Temperature : 22 degree Celsius  
Relative Humidity : 60%

### Test Specifications:

Performance checking at 94 and 114 dB

### Methodology:

In-house method, according to manufacturer instruction manual

### Results:

Reference Set Point, dB	Instrument Readings, dB
94	94.0
114	114.0

*PREPARED AND CHECKED BY:*

For and On Behalf of **WELLAB Ltd.**

  
**PATRICK TSE**  
Laboratory Manager



## TEST REPORT

**APPLICANT:** Cinotech Consultants Limited  
Room 1710, Technology Park,  
18 On Lai Street,  
Shatin, NT, Hong Kong

Test Report No.:	C/N/170825
Date of Issue:	2017-08-28
Date Received:	2017-08-25
Date Tested:	2017-08-25
Date Completed:	2017-08-28
Next Due Date:	2018-08-27

**ATTN:** Mr. W.K. Tang

Page: 1 of 1

### Certificate of Calibration

**Item for calibration:**

Description	: 'SVANTEK' Integrating Sound Level Meter
Manufacturer	: SVANTEK
Model No.	: SVAN 957
Serial No.	: 21455
Microphone No.	: 43730
Equipment No.	: N-08-07

**Test conditions:**

Room Temperature	: 23 degree Celsius
Relative Humidity	: 60 %

**Test Specifications:**

Performance checking at 94 and 114 dB

**Methodology:**

In-house method, according to manufacturer instruction manual

**Results:**

Reference Set Point, dB	Instrument Readings, dB
94	94.0
114	114.0

*PREPARED AND CHECKED BY:*

For and On Behalf of **WELLAB Ltd.**

  
**PATRICK TSE**  
Laboratory Manager

## TEST REPORT

**APPLICANT:** Cinotech Consultants Limited  
Room 1710, Technology Park,  
18 On Lai Street,  
Shatin, NT, Hong Kong

Test Report No.: C/N/171215  
Date of Issue: 2017-12-18  
Date Received: 2017-12-15  
Date Tested: 2017-12-15  
Date Completed: 2017-12-18  
Next Due Date: 2018-12-17

**ATTN:** Mr. W.K. Tang

Page: 1 of 1

### Certificate of Calibration

**Item for calibration:**

Description : Sound & Vibration Analyser  
Manufacturer : BSWA  
Model No. : BSWA 801  
Serial No. : 35924  
Equipment No. : N-13-01

**Test conditions:**

Room Temperature : 20 degree Celsius  
Relative Humidity : 64%

**Test Specifications:**

Performance checking at 94 and 114 dB

**Methodology:**

In-house method, according to manufacturer instruction manual

**Results:**

Reference Set Point, dB	Instrument Readings, dB
94	94.0
114	114.0

*PREPARED AND CHECKED BY:*

For and On Behalf of **WELLAB Ltd.**

  
**PATRICK TSE**  
Laboratory Manager

## TEST REPORT

**APPLICANT:** Cinotech Consultants Limited  
Room 1710, Technology Park,  
18 On Lai Street,  
Shatin, NT, Hong Kong

Test Report No.: C/N/171215A  
Date of Issue: 2017-12-18  
Date Received: 2017-12-15  
Date Tested: 2017-12-15  
Date Completed: 2017-12-18  
Next Due Date: 2018-12-17

**ATTN:** Mr. W.K. Tang

Page: 1 of 1

### Certificate of Calibration

**Item for calibration:**

Description : Sound & Vibration Analyser  
Manufacturer : BSWA  
Model No. : BSWA 801  
Serial No. : 35921  
Equipment No. : N-13-02

**Test conditions:**

Room Temperature : 20 degree Celsius  
Relative Humidity : 64%

**Test Specifications:**

Performance checking at 94 and 114 dB

**Methodology:**

In-house method, according to manufacturer instruction manual

**Results:**

Reference Set Point, dB	Instrument Readings, dB
94	94.0
114	114.0

*PREPARED AND CHECKED BY:*

For and On Behalf of **WELLAB Ltd.**

  
**PATRICK TSE**  
Laboratory Manager

## TEST REPORT

**APPLICANT:** Cinotech Consultants Limited  
Room 1710, Technology Park,  
18 On Lai Street,  
Shatin, NT, Hong Kong

Test Report No.:	C/N/170929
Date of Issue:	2017-09-30
Date Received:	2017-09-29
Date Tested:	2017-09-29
Date Completed:	2017-09-30
Next Due Date:	2018-09-29

**ATTN:** Mr. W.K. Tang

Page: 1 of 1

### Item for calibration:

Description	: Acoustical Calibrator
Manufacturer	: SVANTEK
Model No.	: SV30A
Serial No.	: 24803
Equipment No.	: N-09-03

### Test conditions:

Room Temperature	: 21 degree Celsius
Relative Humidity	: 60 %

### Methodology:

The Sound Level Calibrator has been calibrated in accordance with the documented procedures and using standard(s) and instrument(s) which are recommended by the manufacturer, or equivalent.

### Results:

Sound Pressure Level (1kHz)	Measured SPL	Tolerance
At 94 dB SPL	94.0	94.0 ± 0.1 dB
At 114 dB SPL	114.0	114.0 ± 0.1 dB

PREPARED AND CHECKED BY:

For and On Behalf of **WELLAB Ltd.**

  
**PATRICK TSE**  
Laboratory Manager

## TEST REPORT

**APPLICANT:** Cinotech Consultants Limited  
Room 1710, Technology Park,  
18 On Lai Street,  
Shatin, NT, Hong Kong

Test Report No.:	C/N/170929B
Date of Issue:	2017-09-30
Date Received:	2017-09-29
Date Tested:	2017-09-29
Date Completed:	2017-09-30
Next Due Date:	2018-09-29

**ATTN:** Mr. W.K. Tang

Page: 1 of 1

### Item for calibration:

Description	: Acoustical Calibrator
Manufacturer	: SVANTEK
Model No.	: SV30A
Serial No.	: 24780
Equipment No.	: N-09-05

### Test conditions:

Room Temperature	: 21 degree Celsius
Relative Humidity	: 60 %

### Methodology:

The Sound Level Calibrator has been calibrated in accordance with the documented procedures and using standard(s) and instrument(s) which are recommended by the manufacturer, or equivalent.

### Results:

Sound Pressure Level (1kHz)	Measured SPL	Tolerance
At 94 dB SPL	94.0	94.0 ± 0.1 dB
At 114 dB SPL	114.0	114.0 ± 0.1 dB

*PREPARED AND CHECKED BY:*

For and On Behalf of **WELLAB Ltd.**

  
**PATRICK TSE**  
Laboratory Manager

# High-Volume TSP Sampler

## 5-POINT CALIBRATION DATA SHEET

CINOTECH

File No. MA13056/13/0005

Station AM2(A) - Ng Wah Catholic Secondary School

Date: 19-Mar-18

Next Due Date: 18-May-18

Operator: MH

Equipment No.: A-01-13

Model No.: TE-5170

Serial No.: 1352

Ambient Condition			
Temperature, Ta (K)	294.4	Pressure, Pa (mmHg)	760.2

Orifice Transfer Standard Information					
Serial No.	2896	Slope, mc	0.0585	Intercept, bc	-0.00045
Last Calibration Date:	13-Feb-18	$mc \times Q_{std} + bc = [\Delta H \times (Pa/760) \times (298/Ta)]^{1/2}$			
Next Calibration Date:	13-Feb-19	$Q_{std} = \{[\Delta H \times (Pa/760) \times (298/Ta)]^{1/2} - bc\} / mc$			

Calibration of TSP Sampler					
Calibration Point	Orifice			HVS	
	$\Delta H$ (orifice), in. of water	$[\Delta H \times (Pa/760) \times (298/Ta)]^{1/2}$	Qstd (CFM) X - axis	$\Delta W$ (HVS), in. of water	$[\Delta W \times (Pa/760) \times (298/Ta)]^{1/2}$ Y-axis
1	12.8	3.60	61.52	7.9	2.83
2	10.9	3.32	56.77	6.8	2.62
3	8.1	2.86	48.94	5.0	2.25
4	5.6	2.38	40.69	3.4	1.86
5	3.3	1.83	31.24	2.3	1.53

By Linear Regression of Y on X

Slope, mw = 0.0439

Intercept, bw = 0.1186

Correlation coefficient\* = 0.9981

\*If Correlation Coefficient < 0.990, check and recalibrate.

Set Point Calculation	
From the TSP Field Calibration Curve, take Qstd = 43 CFM	
From the Regression Equation, the "Y" value according to	
$mw \times Q_{std} + bw = [\Delta W \times (Pa/760) \times (298/Ta)]^{1/2}$	
Therefore, Set Point; W = $(mw \times Q_{std} + bw)^2 \times (760 / Pa) \times (Ta / 298) =$ 3.97	

Remarks:

Conducted by: LEE MAN HUI Signature: Lee Man Hui

Date: 19-3-2018

Checked by: W.K. Tang Signature: W.K. Tang

Date: 19/3/2018

# High-Volume TSP Sampler 5-POINT CALIBRATION DATA SHEET

**CINOTECH**

File No. MA13056/13/0006

Station AM2(A) - Ng Wah Catholic Secondary School

Date: 17-May-18

Next Due Date: 16-Jul-18

Operator: MH

Equipment No.: A-01-13

Model No.: TE-5170

Serial No.: 1352

Ambient Condition			
Temperature, Ta (K)	305.2	Pressure, Pa (mmHg)	759.3

Orifice Transfer Standard Information					
Serial No.	2896	Slope, mc	0.0585	Intercept, bc	-0.00045
Last Calibration Date:	13-Feb-18	$mc \times Q_{std} + bc = [\Delta H \times (Pa/760) \times (298/Ta)]^{1/2}$			
Next Calibration Date:	13-Feb-19	$Q_{std} = \{[\Delta H \times (Pa/760) \times (298/Ta)]^{1/2} - bc\} / mc$			

Calibration of TSP Sampler					
Calibration Point	Orifice			HVS	
	$\Delta H$ (orifice), in. of water	$[\Delta H \times (Pa/760) \times (298/Ta)]^{1/2}$	Qstd (CFM) X - axis	$\Delta W$ (HVS), in. of water	$[\Delta W \times (Pa/760) \times (298/Ta)]^{1/2}$ Y-axis
1	12.6	3.51	59.91	8.0	2.79
2	10.8	3.25	55.46	6.8	2.58
3	8.0	2.79	47.74	4.9	2.19
4	5.4	2.30	39.22	3.3	1.79
5	3.4	1.82	31.12	2.3	1.50

By Linear Regression of Y on X

Slope, mw = 0.0455

Intercept, bw = 0.0433

Correlation coefficient\* = 0.9982

\*If Correlation Coefficient < 0.990, check and recalibrate.

## Set Point Calculation

From the TSP Field Calibration Curve, take Qstd = 43 CFM

From the Regression Equation, the "Y" value according to

$$mw \times Q_{std} + bw = [\Delta W \times (Pa/760) \times (298/Ta)]^{1/2}$$

Therefore, Set Point; W =  $(mw \times Q_{std} + bw)^2 \times (760 / Pa) \times (Ta / 298) =$  4.11

Remarks: \_\_\_\_\_

Conducted by: Lee Man Hei Signature: \_\_\_\_\_

Date: 17/5/2018

Checked by: W K Tang Signature: \_\_\_\_\_

Date: 17/5/2018

# High-Volume TSP Sampler

## 5-POINT CALIBRATION DATA SHEET

**CINOTECH**

File No. MA13056/16/0003

Station AM3(B) - Hong Kong Family Planning Association Operator: MH  
 Date: 22-Mar-18 Next Due Date: 21-May-18  
 Equipment No.: A-01-16 Serial No. 3456

Ambient Condition			
Temperature, Ta (K)	293.3	Pressure, Pa (mmHg)	766

Orifice Transfer Standard Information					
Serial No.	2896	Slope, mc	0.0585	Intercept, bc	-0.00045
Last Calibration Date:	13-Feb-18	$mc \times Q_{std} + bc = [\Delta H \times (Pa/760) \times (298/Ta)]^{1/2}$			
Next Calibration Date:	13-Feb-19	$Q_{std} = \{[\Delta H \times (Pa/760) \times (298/Ta)]^{1/2} - bc\} / mc$			

Calibration of TSP Sampler					
Calibration Point	Orifice			HVS	
	$\Delta H$ (orifice), in. of water	$[\Delta H \times (Pa/760) \times (298/Ta)]^{1/2}$	Qstd (CFM) X - axis	$\Delta W$ (HVS), in. of water	$[\Delta W \times (Pa/760) \times (298/Ta)]^{1/2}$ Y-axis
1	12.6	3.59	61.38	8.0	2.86
2	10.0	3.20	54.68	6.4	2.56
3	7.9	2.84	48.60	5.3	2.33
4	5.2	2.31	39.43	3.6	1.92
5	3.1	1.78	30.45	2.1	1.47

### By Linear Regression of Y on X

Slope, mw = 0.0447 Intercept, bw : 0.1331  
 Correlation coefficient\* = 0.9990

\*If Correlation Coefficient < 0.990, check and recalibrate.

### Set Point Calculation

From the TSP Field Calibration Curve, take Qstd = 43 CFM

From the Regression Equation, the "Y" value according to

$$mw \times Q_{std} + bw = [\Delta W \times (Pa/760) \times (298/Ta)]^{1/2}$$

Therefore, Set Point; W =  $(mw \times Q_{std} + bw)^2 \times (760 / Pa) \times (Ta / 298) =$  4.12

Remarks: \_\_\_\_\_

Conducted by: Jeff Man H2 Signature: \_\_\_\_\_

Checked by: Wk Tang Signature: \_\_\_\_\_

Date: 22-3-2018

Date: 22/3/2018



# High-Volume TSP Sampler

## 5-POINT CALIBRATION DATA SHEET

**CINOTECH**

File No. MA13056/16/0004

Station AM3(B) - Hong Kong Family Planning Association Operator: MH  
 Date: 21-May-18 Next Due Date: 20-Jul-18  
 Equipment No.: A-01-16 Serial No. 3456

Ambient Condition			
Temperature, Ta (K)	305.9	Pressure, Pa (mmHg)	758.5

Orifice Transfer Standard Information					
Serial No.	2896	Slope, mc	0.0585	Intercept, bc	-0.00045
Last Calibration Date:	13-Feb-18	$mc \times Qstd + bc = [\Delta H \times (Pa/760) \times (298/Ta)]^{1/2}$			
Next Calibration Date:	13-Feb-19	$Qstd = \{[\Delta H \times (Pa/760) \times (298/Ta)]^{1/2} - bc\} / mc$			

Calibration of TSP Sampler					
Calibration Point	Orifice			HVS	
	$\Delta H$ (orifice), in. of water	$[\Delta H \times (Pa/760) \times (298/Ta)]^{1/2}$	Qstd (CFM) X - axis	$\Delta W$ (HVS), in. of water	$[\Delta W \times (Pa/760) \times (298/Ta)]^{1/2}$ Y-axis
1	12.7	3.51	60.04	7.8	2.75
2	9.9	3.10	53.01	6.1	2.44
3	8.0	2.79	47.66	5.0	2.20
4	5.4	2.29	39.16	3.5	1.84
5	3.3	1.79	30.61	2.0	1.39

### By Linear Regression of Y on X

Slope, mw = 0.0456 Intercept, bw = 0.0242  
 Correlation coefficient\* = 0.9991

\*If Correlation Coefficient < 0.990, check and recalibrate.

### Set Point Calculation

From the TSP Field Calibration Curve, take Qstd = 43 CFM

From the Regression Equation, the "Y" value according to

$$mw \times Qstd + bw = [\Delta W \times (Pa/760) \times (298/Ta)]^{1/2}$$

Therefore, Set Point; W =  $(mw \times Qstd + bw)^2 \times (760 / Pa) \times (Ta / 298) =$  4.05

Remarks: \_\_\_\_\_

Conducted by: LIE MAN HOI Signature: hcy  
 Checked by: Wai Tang Signature: Kwan

Date: 21/5/2018  
 Date: 21/5/2018

# High-Volume TSP Sampler 5-POINT CALIBRATION DATA SHEET

**CINOTECH**

File No. MA13056/62/0006

Project No. AM4(C) -  
New Pumping Station under Contract KL/2012/03 Operator: MH  
 Date: 3-Mar-18 Next Due Date: 2-May-18  
 Equipment No.: A-01-62 Serial No. 2351

Ambient Condition			
Temperature, Ta (K)	294.3	Pressure, Pa (mmHg)	759.8

Orifice Transfer Standard Information					
Serial No.	2896	Slope, mc	0.0585	Intercept, bc	-0.00045
Last Calibration Date:	13-Feb-18	$mc \times Qstd + bc = [\Delta H \times (Pa/760) \times (298/Ta)]^{1/2}$			
Next Calibration Date:	13-Feb-19	$Qstd = \{[\Delta H \times (Pa/760) \times (298/Ta)]^{1/2} - bc\} / mc$			

Calibration of TSP Sampler					
Calibration Point	Orifice			HVS	
	$\Delta H$ (orifice), in. of water	$[\Delta H \times (Pa/760) \times (298/Ta)]^{1/2}$	Qstd (CFM) X - axis	$\Delta W$ (HVS), in. of water	$[\Delta W \times (Pa/760) \times (298/Ta)]^{1/2}$ Y-axis
1	13.6	3.71	63.40	8.1	2.86
2	10.2	3.21	54.91	6.4	2.55
3	8.7	2.97	50.71	5.6	2.38
4	5.4	2.34	39.95	3.4	1.86
5	3.1	1.77	30.27	2.0	1.42

## By Linear Regression of Y on X

Slope, mw = 0.0442 Intercept, bw = 0.0993  
 Correlation coefficient\* = 0.9986

\*If Correlation Coefficient < 0.990, check and recalibrate.

## Set Point Calculation

From the TSP Field Calibration Curve, take Qstd = 43 CFM

From the Regression Equation, the "Y" value according to

$$mw \times Qstd + bw = [\Delta W \times (Pa/760) \times (298/Ta)]^{1/2}$$

Therefore, Set Point; W =  $(mw \times Qstd + bw)^2 \times (760 / Pa) \times (Ta / 298) =$  3.95

Remarks: \_\_\_\_\_

Conducted by: Lee Man Hei Signature: Lee Man Hei  
 Checked by: Wk Tang Signature: Wk Tang

Date: 3-3-2018  
 Date: 3/3/2018

# High-Volume TSP Sampler

## 5-POINT CALIBRATION DATA SHEET

**CINOTECH**

File No. MA13056/62/0007

Project No. AM4(C) -

New Pumping Station under Contract KL/2012/03

Operator: MH

Date: 30-Apr-18

Next Due Date: 29-Jun-18

Equipment No.: A-01-62

Serial No. 2351

Ambient Condition			
Temperature, Ta (K)	301.1	Pressure, Pa (mmHg)	763

Orifice Transfer Standard Information					
Serial No.	2896	Slope, mc	0.0585	Intercept, bc	-0.00045
Last Calibration Date:	13-Feb-18	$mc \times Qstd + bc = [\Delta H \times (Pa/760) \times (298/Ta)]^{1/2}$			
Next Calibration Date:	13-Feb-19	$Qstd = \{[\Delta H \times (Pa/760) \times (298/Ta)]^{1/2} - bc\} / mc$			

Calibration of TSP Sampler					
Calibration Point	Orifice			HVS	
	$\Delta H$ (orifice), in. of water	$[\Delta H \times (Pa/760) \times (298/Ta)]^{1/2}$	Qstd (CFM) X - axis	$\Delta W$ (HVS), in. of water	$[\Delta W \times (Pa/760) \times (298/Ta)]^{1/2}$ Y-axis
1	13.6	3.68	62.81	8.2	2.85
2	10.4	3.21	54.93	6.7	2.58
3	8.8	2.96	50.53	5.4	2.32
4	5.1	2.25	38.47	3.2	1.78
5	3.2	1.78	30.47	2.1	1.44

### By Linear Regression of Y on X

Slope, mw = 0.0445

Intercept, bw = 0.0849

Correlation coefficient\* = 0.9986

\*If Correlation Coefficient < 0.990, check and recalibrate.

### Set Point Calculation

From the TSP Field Calibration Curve, take Qstd = 43 CFM

From the Regression Equation, the "Y" value according to

$$mw \times Qstd + bw = [\Delta W \times (Pa/760) \times (298/Ta)]^{1/2}$$

Therefore, Set Point; W =  $(mw \times Qstd + bw)^2 \times (760 / Pa) \times (Ta / 298) =$  4.02

Remarks: \_\_\_\_\_

Conducted by: Lee Man Hei Signature: \_\_\_\_\_

Date: 30/4/2018

Checked by: Wk Tang Signature: \_\_\_\_\_

Date: 30/4/2018

# High-Volume TSP Sampler

## 5-POINT CALIBRATION DATA SHEET

**CINOTECH**

File No. MA13056/59/0006

Station	<u>AM5 - CCC Kei To Secondary School</u>	Operator:	<u>MH</u>
Date:	<u>3-Apr-18</u>	Next Due Date:	<u>2-Jun-18</u>
Equipment No.:	<u>A-01-59</u>	Serial No.	<u>2354</u>

Ambient Condition			
Temperature, Ta (K)	301.2	Pressure, Pa (mmHg)	763

Orifice Transfer Standard Information					
Serial No.	2896	Slope, mc	0.0585	Intercept, bc	-0.00045
Last Calibration Date:	13-Feb-18	$mc \times Qstd + bc = [\Delta H \times (Pa/760) \times (298/Ta)]^{1/2}$ $Qstd = \{[\Delta H \times (Pa/760) \times (298/Ta)]^{1/2} - bc\} / mc$			
Next Calibration Date:	13-Feb-19				

Calibration of TSP Sampler					
Calibration Point	Orifice			HVS	
	$\Delta H$ (orifice), in. of water	$[\Delta H \times (Pa/760) \times (298/Ta)]^{1/2}$	Qstd (CFM) X - axis	$\Delta W$ (HVS), in. of water	$[\Delta W \times (Pa/760) \times (298/Ta)]^{1/2}$ Y-axis
1	12.8	3.57	60.93	7.9	2.80
2	10.7	3.26	55.71	6.6	2.56
3	7.9	2.80	47.87	4.7	2.16
4	5.3	2.29	39.21	3.4	1.84
5	3.5	1.86	31.86	2.3	1.51

**By Linear Regression of Y on X**

Slope, mw = 0.0441      Intercept, bw = 0.0942  
 Correlation coefficient\* = 0.9987

\*If Correlation Coefficient < 0.990, check and recalibrate.

**Set Point Calculation**

From the TSP Field Calibration Curve, take Qstd = 43 CFM


From the Regression Equation, the "Y" value according to

$$mw \times Qstd + bw = [\Delta W \times (Pa/760) \times (298/Ta)]^{1/2}$$

Therefore, Set Point; W =  $(mw \times Qstd + bw)^2 \times (760 / Pa) \times (Ta / 298) =$  4.00

Remarks: \_\_\_\_\_

Conducted by:	<u>Mr. Man Hei</u>	Signature:	<u>Man Hei</u>	Date:	<u>3/4/2018</u>
Checked by:	<u>W. H. Tang</u>	Signature:	<u>W. H. Tang</u>	Date:	<u>3/4/2018</u>



## Certificate of Calibration

**Calibration Certification Information**

<b>Cal. Date:</b> February 13, 2018	<b>Rootsmeter S/N:</b> 438320	<b>Ta:</b> 293 °K
<b>Operator:</b> Jim Tisch		<b>Pa:</b> 763.3 mm Hg
<b>Calibration Model #:</b> TE-5025A	<b>Calibrator S/N:</b> 2896	

Run	Vol. Init (m3)	Vol. Final (m3)	ΔVol. (m3)	ΔTime (min)	ΔP (mm Hg)	ΔH (in H2O)
1	1	2	1	1.4670	3.2	2.00
2	3	4	1	1.0380	6.4	4.00
3	5	6	1	0.9220	8.0	5.00
4	7	8	1	0.8840	8.8	5.50
5	9	10	1	0.7250	12.8	8.00

**Data Tabulation**

Vstd (m3)	Qstd (x-axis)	$\sqrt{\Delta H \left( \frac{Pa}{Pstd} \right) \left( \frac{Tstd}{Ta} \right)}$ (y-axis)	Va	Qa (x-axis)	$\sqrt{\Delta H \left( \frac{Ta}{Pa} \right)}$ (y-axis)
1.0172	0.6934	1.4293	0.9958	0.6788	0.8762
1.0129	0.9758	2.0213	0.9916	0.9553	1.2392
1.0107	1.0962	2.2599	0.9895	1.0732	1.3854
1.0097	1.1422	2.3702	0.9885	1.1182	1.4530
1.0043	1.3853	2.8586	0.9832	1.3562	1.7524
<b>QSTD</b>	m=	<b>2.06726</b>	<b>QA</b>	m=	<b>1.29448</b>
	b=	<b>-0.00045</b>		b=	<b>-0.00028</b>
	r=	<b>0.99992</b>		r=	<b>0.99992</b>

**Calculations**

<b>Vstd</b> = $\Delta Vol \left( \frac{Pa - \Delta P}{Pstd} \right) \left( \frac{Tstd}{Ta} \right)$	<b>Va</b> = $\Delta Vol \left( \frac{Pa - \Delta P}{Pa} \right)$
<b>Qstd</b> = $Vstd / \Delta Time$	<b>Qa</b> = $Va / \Delta Time$
<b>For subsequent flow rate calculations:</b>	
<b>Qstd</b> = $1/m \left( \left( \sqrt{\Delta H \left( \frac{Pa}{Pstd} \right) \left( \frac{Tstd}{Ta} \right)} \right) - b \right)$	<b>Qa</b> = $1/m \left( \left( \sqrt{\Delta H \left( \frac{Ta}{Pa} \right)} \right) - b \right)$

**Standard Conditions**

Tstd:	298.15 °K
Pstd:	760 mm Hg
<b>Key</b>	
ΔH: calibrator manometer reading (in H2O)	
ΔP: rootsmeter manometer reading (mm Hg)	
Ta: actual absolute temperature (°K)	
Pa: actual barometric pressure (mm Hg)	
b: intercept	
m: slope	

**RECALIBRATION**

US EPA recommends annual recalibration per 1998 40 Code of Federal Regulations Part 50 to 51, Appendix B to Part 50, Reference Method for the Determination of Suspended Particulate Matter in the Atmosphere, 9.2.17, page 30

## TEST REPORT

**APPLICANT:** Cinotech Consultants Limited  
Room 1710, Technology Park,  
18 On Lai Street,  
Shatin, NT, Hong Kong

Test Report No.:	28394E
Date of Issue:	2018-02-25
Date Received:	2018-02-24
Date Tested:	2018-02-24
Date Completed:	2018-02-25
Next Due Date:	2018-08-24

**ATTN:** Mr. W.K. Tang

Page: 1 of 2

### Certificate of Calibration

**Item for calibration:**

Description	: Weather Stations, Vantage Pro2
Manufacturer	: Davis Instruments
Model No.	: 6152CUK
Serial No.	: AK130520006

**Test conditions:**

Room Temperature	: 17-22 degree Celsius
Relative Humidity	: 40-70 %

**Test Specifications:**

1. Performance check of anemometer
2. Performance check of wind direction sensor

**Methodology:**

In-house method with reference anemometer (RS232 Integral Vane Digital Anemometer)

*PREPARED AND CHECKED BY:*

For and On Behalf of **WELLAB Ltd.**



**PATRICK TSE**  
Laboratory Manager

## TEST REPORT

Test Report No.:	28394E
Date of Issue:	2018-02-25
Date Received:	2018-02-24
Date Tested:	2018-02-24
Date Completed:	2018-02-25
Next Due Date:	2018-08-24

Page: 2 of 2

### Results:

#### 1. Performance check of anemometer

Air Velocity, m/s		Difference D (m/s)
Instrument Reading (V1)	Reference Value (V1)	$D = V1 - V2$
2.00	2.00	0.00

#### 2. Performance check of wind direction sensor

Wind Direction (°)		Difference D (°)
Instrument Reading (W1)	Reference Value (W2)	$D = W1 - W2$
0	0	0
45.1	45	0.1
90	90	0
135.2	135	0.2
180.3	180	0.3
224.8	225	-0.2
270	270	0
315.1	315	0.1
360	360	0

\*\*\*\*\*END OF REPORT\*\*\*\*\*

---

---

**APPENDIX C**  
**WEATHER INFORMATION**

---

---



**APPENDIX C –  
WEATHER CONDITIONS DURING THE MONITORING PERIOD**

**I. General Information**

<b>Date</b>	<b>Mean Air Temperature (°C)</b>	<b>Mean Relative Humidity (%)</b>	<b>Precipitation (mm)</b>
1 May 2018	27.3	80	Trace
2 May 2018	27.9	75	-
3 May 2018	27.1	80	1.9
4 May 2018	23.8	82	0.8
5 May 2018	25.3	82	Trace
6 May 2018	27.6	80	1
7 May 2018	28	82	6.7
8 May 2018	25.2	91	28.4
9 May 2018	24.6	88	5.4
10 May 2018	23	89	8
11 May 2018	23.8	86	1
12 May 2018	26.5	82	-
13 May 2018	27.7	79	-
14 May 2018	28.6	77	-
15 May 2018	28.7	76	-
16 May 2018	28.6	74	-
17 May 2018	29.4	75	-
18 May 2018	29.8	74	-
19 May 2018	29.8	74	-

**APPENDIX C –  
WEATHER CONDITIONS DURING THE MONITORING PERIOD**

**I. General Information**

<b>Date</b>	<b>Mean Air Temperature (°C)</b>	<b>Mean Relative Humidity (%)</b>	<b>Precipitation (mm)</b>
20 May 2018	30.1	72	-
21 May 2018	30.3	71	-
22 May 2018	30.4	69	-
23 May 2018	30.5	69	-
24 May 2018	30	73	-
25 May 2018	29.8	71	Trace
26 May 2018	30.7	72	0.9
27 May 2018	30	76	3.4
28 May 2018	30.3	72	-
29 May 2018	31.1	69	-
30 May 2018	31.2	69	-
31 May 2018	31.1	70	-

\* The above information was extracted from the daily weather summary by Hong Kong Observatory.

\*\* Trace means rainfall less than 0.05 mm

**APPENDIX C –  
WEATHER CONDITIONS DURING THE MONITORING PERIOD**

**II. Mean Wind Speed and Wind Direction**

<b>Date</b>	<b>Time</b>	<b>Wind Speed m/s</b>	<b>Direction</b>
1-May-2018	00:00	1.8	NE
1-May-2018	01:00	1.5	ENE
1-May-2018	02:00	1.8	ENE
1-May-2018	03:00	1.6	ENE
1-May-2018	04:00	1.4	N
1-May-2018	05:00	1.5	NE
1-May-2018	06:00	1.2	NNE
1-May-2018	07:00	1.6	NE
1-May-2018	08:00	2	ESE
1-May-2018	09:00	2.6	WSW
1-May-2018	10:00	2.8	W
1-May-2018	11:00	3.1	N
1-May-2018	12:00	3.3	NE
1-May-2018	13:00	3.4	SW
1-May-2018	14:00	3.2	NE
1-May-2018	15:00	2.8	N
1-May-2018	16:00	2.7	N
1-May-2018	17:00	2.2	NNE
1-May-2018	18:00	2.3	ENE
1-May-2018	19:00	1.9	NE
1-May-2018	20:00	2	SE
1-May-2018	21:00	2.6	N
1-May-2018	22:00	2.8	ENE
1-May-2018	23:00	2.4	E
2-May-2018	00:00	1.9	ENE
2-May-2018	01:00	1.7	ENE
2-May-2018	02:00	1.9	NNW
2-May-2018	03:00	1.6	SSE
2-May-2018	04:00	1.6	ENE
2-May-2018	05:00	1.4	ENE
2-May-2018	06:00	1.2	ENE
2-May-2018	07:00	1.3	N
2-May-2018	08:00	1.4	N
2-May-2018	09:00	1.4	ENE
2-May-2018	10:00	1.7	SSE
2-May-2018	11:00	1.9	NE
2-May-2018	12:00	2.3	SW

**APPENDIX C –  
WEATHER CONDITIONS DURING THE MONITORING PERIOD**

**II. Mean Wind Speed and Wind Direction**

2-May-2018	13:00	2.1	N
2-May-2018	14:00	2.4	NE
2-May-2018	15:00	2.3	ENE
2-May-2018	16:00	2	NE
2-May-2018	17:00	2	NNE
2-May-2018	18:00	1.6	NNW
2-May-2018	19:00	1.4	N
2-May-2018	20:00	1.1	N
2-May-2018	21:00	1.5	N
2-May-2018	22:00	1.3	NNE
2-May-2018	23:00	1.3	NE
3-May-2018	00:00	1.6	NNE
3-May-2018	01:00	2	N
3-May-2018	02:00	1.8	E
3-May-2018	03:00	1.6	SE
3-May-2018	04:00	1.3	ENE
3-May-2018	05:00	1.5	NE
3-May-2018	06:00	1.3	ENE
3-May-2018	07:00	1.8	ENE
3-May-2018	08:00	2	SE
3-May-2018	09:00	2.3	E
3-May-2018	10:00	2.8	ENE
3-May-2018	11:00	3.1	E
3-May-2018	12:00	3.2	WSW
3-May-2018	13:00	3.4	W
3-May-2018	14:00	3.3	NNE
3-May-2018	15:00	2.8	E
3-May-2018	16:00	3.5	E
3-May-2018	17:00	2.9	W
3-May-2018	18:00	2.5	E
3-May-2018	19:00	2.3	E
3-May-2018	20:00	2.1	NNE
3-May-2018	21:00	2	N
3-May-2018	22:00	2.4	ENE
3-May-2018	23:00	1.7	E
4-May-2018	00:00	2	N
4-May-2018	01:00	2.4	ENE
4-May-2018	02:00	2.7	E

**APPENDIX C –  
WEATHER CONDITIONS DURING THE MONITORING PERIOD**

**II. Mean Wind Speed and Wind Direction**

4-May-2018	03:00	2.2	E
4-May-2018	04:00	2.3	NE
4-May-2018	05:00	2.7	NE
4-May-2018	06:00	2.4	ENE
4-May-2018	07:00	2.7	ENE
4-May-2018	08:00	2.7	NE
4-May-2018	09:00	3.2	ENE
4-May-2018	10:00	3.1	NNE
4-May-2018	11:00	3.4	SE
4-May-2018	12:00	3.5	WNW
4-May-2018	13:00	3.5	SE
4-May-2018	14:00	3.4	SSE
4-May-2018	15:00	3.1	ESE
4-May-2018	16:00	3.3	ESE
4-May-2018	17:00	3.3	SE
4-May-2018	18:00	2.7	SE
4-May-2018	19:00	2.7	NNE
4-May-2018	20:00	2.7	N
4-May-2018	21:00	2.5	NE
4-May-2018	22:00	2.7	NNE
4-May-2018	23:00	2.6	NNE
5-May-2018	00:00	2.6	NE
5-May-2018	01:00	2.2	NNE
5-May-2018	02:00	2.1	ESE
5-May-2018	03:00	1.9	SSE
5-May-2018	04:00	2.2	N
5-May-2018	05:00	2	NE
5-May-2018	06:00	2.5	NE
5-May-2018	07:00	1.5	NNE
5-May-2018	08:00	2.4	NE
5-May-2018	09:00	3.2	NNW
5-May-2018	10:00	3.3	NE
5-May-2018	11:00	2.7	ENE
5-May-2018	12:00	2.6	NE
5-May-2018	13:00	2.8	N
5-May-2018	14:00	2.4	ENE
5-May-2018	15:00	3.2	NE
5-May-2018	16:00	3.1	SE

**APPENDIX C –  
WEATHER CONDITIONS DURING THE MONITORING PERIOD**

**II. Mean Wind Speed and Wind Direction**

5-May-2018	17:00	3.1	SE
5-May-2018	18:00	3.2	S
5-May-2018	19:00	2.2	N
5-May-2018	20:00	2.3	ENE
5-May-2018	21:00	2.7	NW
5-May-2018	22:00	2.5	WSW
5-May-2018	23:00	2.4	NE
6-May-2018	00:00	2.3	W
6-May-2018	01:00	2.2	WSW
6-May-2018	02:00	2	NE
6-May-2018	03:00	2.3	SSW
6-May-2018	04:00	2	W
6-May-2018	05:00	1.8	E
6-May-2018	06:00	1.6	NNE
6-May-2018	07:00	1.4	N
6-May-2018	08:00	1.6	NNE
6-May-2018	09:00	2	NE
6-May-2018	10:00	2.5	NNE
6-May-2018	11:00	2.8	NNE
6-May-2018	12:00	3	NE
6-May-2018	13:00	3.3	ESE
6-May-2018	14:00	2.6	E
6-May-2018	15:00	2.5	ENE
6-May-2018	16:00	2.9	SSE
6-May-2018	17:00	2.5	ESE
6-May-2018	18:00	2.5	NE
6-May-2018	19:00	2.1	WNW
6-May-2018	20:00	1.9	WNW
6-May-2018	21:00	1.6	SE
6-May-2018	22:00	1.6	N
6-May-2018	23:00	1.4	ESE
7-May-2018	00:00	1.4	SSE
7-May-2018	01:00	1.4	ESE
7-May-2018	02:00	1.3	NE
7-May-2018	03:00	1.2	ESE
7-May-2018	04:00	1.2	NE
7-May-2018	05:00	1.1	SE
7-May-2018	06:00	0.9	ENE

**APPENDIX C –  
WEATHER CONDITIONS DURING THE MONITORING PERIOD**

**II. Mean Wind Speed and Wind Direction**

7-May-2018	07:00	0.8	SSE
7-May-2018	08:00	1	SSE
7-May-2018	09:00	1.5	ENE
7-May-2018	10:00	2	N
7-May-2018	11:00	2.3	NE
7-May-2018	12:00	2.7	WNW
7-May-2018	13:00	2.3	WNW
7-May-2018	14:00	2.3	SW
7-May-2018	15:00	2.5	W
7-May-2018	16:00	2.3	SE
7-May-2018	17:00	2.1	SSE
7-May-2018	18:00	1.6	SSW
7-May-2018	19:00	1.6	NE
7-May-2018	20:00	1.5	NNE
7-May-2018	21:00	1.6	WNW
7-May-2018	22:00	1.4	W
7-May-2018	23:00	1.1	ENE
8-May-2018	00:00	1.2	ESE
8-May-2018	01:00	1.5	SSW
8-May-2018	02:00	1.6	S
8-May-2018	03:00	1.4	S
8-May-2018	04:00	1.1	W
8-May-2018	05:00	1.3	SE
8-May-2018	06:00	1.3	SSE
8-May-2018	07:00	1.4	WSW
8-May-2018	08:00	1.6	ESE
8-May-2018	09:00	2.2	NE
8-May-2018	10:00	2.3	SE
8-May-2018	11:00	2.4	WSW
8-May-2018	12:00	2.7	WNW
8-May-2018	13:00	2.8	SW
8-May-2018	14:00	3	W
8-May-2018	15:00	3.3	WNW
8-May-2018	16:00	2.3	WSW
8-May-2018	17:00	2.2	S
8-May-2018	18:00	2.2	SW
8-May-2018	19:00	2	N
8-May-2018	20:00	1.8	NE

**APPENDIX C –  
WEATHER CONDITIONS DURING THE MONITORING PERIOD**

**II. Mean Wind Speed and Wind Direction**

8-May-2018	21:00	2.2	ENE
8-May-2018	22:00	2.1	SW
8-May-2018	23:00	2	SW
9-May-2018	00:00	2.2	ENE
9-May-2018	01:00	2.3	ESE
9-May-2018	02:00	2	NNE
9-May-2018	03:00	2.1	ESE
9-May-2018	04:00	1.9	NNE
9-May-2018	05:00	1.7	ENE
9-May-2018	06:00	1.4	ENE
9-May-2018	07:00	1.5	WNW
9-May-2018	08:00	1.9	WNW
9-May-2018	09:00	2.2	NNW
9-May-2018	10:00	2.5	NE
9-May-2018	11:00	2.5	SSE
9-May-2018	12:00	3	ESE
9-May-2018	13:00	2.7	NNE
9-May-2018	14:00	2	NNE
9-May-2018	15:00	2.3	ENE
9-May-2018	16:00	2.4	WSW
9-May-2018	17:00	2.2	W
9-May-2018	18:00	1.6	ENE
9-May-2018	19:00	1.3	ESE
9-May-2018	20:00	1.1	N
9-May-2018	21:00	1	W
9-May-2018	22:00	1	SW
9-May-2018	23:00	1.1	S
10-May-2018	00:00	1.3	WSW
10-May-2018	01:00	1.3	ESE
10-May-2018	02:00	1.1	SSE
10-May-2018	03:00	0.9	W
10-May-2018	04:00	0.9	NNE
10-May-2018	05:00	1	E
10-May-2018	06:00	0.8	ENE
10-May-2018	07:00	1	SSE
10-May-2018	08:00	1.1	NNE
10-May-2018	09:00	1.5	WSW
10-May-2018	10:00	2	ENE



**APPENDIX C –  
WEATHER CONDITIONS DURING THE MONITORING PERIOD**

**II. Mean Wind Speed and Wind Direction**

10-May-2018	11:00	2.6	S
10-May-2018	12:00	2.7	NNE
10-May-2018	13:00	2.6	NNE
10-May-2018	14:00	2.4	ESE
10-May-2018	15:00	2.4	S
10-May-2018	16:00	2.5	NW
10-May-2018	17:00	2.5	N
10-May-2018	18:00	1.8	NNE
10-May-2018	19:00	1.2	NE
10-May-2018	20:00	1.5	WNW
10-May-2018	21:00	1.7	SE
10-May-2018	22:00	1.3	SSE
10-May-2018	23:00	1.3	SE
11-May-2018	00:00	1.3	SE
11-May-2018	01:00	1.4	NE
11-May-2018	02:00	1.4	E
11-May-2018	03:00	1.5	NE
11-May-2018	04:00	1.4	NE
11-May-2018	05:00	1.3	NE
11-May-2018	06:00	1.3	E
11-May-2018	07:00	1.2	NE
11-May-2018	08:00	1.3	NE
11-May-2018	09:00	1.5	NE
11-May-2018	10:00	2	ESE
11-May-2018	11:00	2.5	WSW
11-May-2018	12:00	2.7	NE
11-May-2018	13:00	2.5	SSW
11-May-2018	14:00	2.4	WSW
11-May-2018	15:00	2.6	SW
11-May-2018	16:00	2.1	SSW
11-May-2018	17:00	2	WNW
11-May-2018	18:00	1.6	ESE
11-May-2018	19:00	1.5	ENE
11-May-2018	20:00	1.4	ENE
11-May-2018	21:00	1.3	E
11-May-2018	22:00	1.2	NE
11-May-2018	23:00	1.2	ENE
12-May-2018	00:00	1.1	ENE

**APPENDIX C –  
WEATHER CONDITIONS DURING THE MONITORING PERIOD**

**II. Mean Wind Speed and Wind Direction**

12-May-2018	01:00	1.1	ENE
12-May-2018	02:00	0.9	NNE
12-May-2018	03:00	1	WNW
12-May-2018	04:00	1	NNE
12-May-2018	05:00	1.1	WNW
12-May-2018	06:00	0.9	NNE
12-May-2018	07:00	0.7	N
12-May-2018	08:00	1.1	NNE
12-May-2018	09:00	1.7	S
12-May-2018	10:00	2.2	SSW
12-May-2018	11:00	2.5	SSW
12-May-2018	12:00	2.9	ENE
12-May-2018	13:00	2.7	NNE
12-May-2018	14:00	2.9	NNE
12-May-2018	15:00	3	NE
12-May-2018	16:00	2.7	WNW
12-May-2018	17:00	2.7	W
12-May-2018	18:00	2.3	WSW
12-May-2018	19:00	2.6	NE
12-May-2018	20:00	2.4	NE
12-May-2018	21:00	2.1	NE
12-May-2018	22:00	2.1	SSW
12-May-2018	23:00	2.3	WSW
13-May-2018	00:00	1.9	SSW
13-May-2018	01:00	1.9	NE
13-May-2018	02:00	1.9	NNE
13-May-2018	03:00	1.9	W
13-May-2018	04:00	1.7	WNW
13-May-2018	05:00	1.6	WNW
13-May-2018	06:00	1.6	ENE
13-May-2018	07:00	1.5	NE
13-May-2018	08:00	1.5	SE
13-May-2018	09:00	2.1	SSE
13-May-2018	10:00	2.2	SSE
13-May-2018	11:00	2.6	SW
13-May-2018	12:00	3.1	SW
13-May-2018	13:00	2.9	SW
13-May-2018	14:00	3.1	SW

**APPENDIX C –  
WEATHER CONDITIONS DURING THE MONITORING PERIOD**

**II. Mean Wind Speed and Wind Direction**

13-May-2018	15:00	2.5	ENE
13-May-2018	16:00	2.8	SW
13-May-2018	17:00	2.5	NNE
13-May-2018	18:00	2.2	SSW
13-May-2018	19:00	1.8	SW
13-May-2018	20:00	1.6	SW
13-May-2018	21:00	1.6	WNW
13-May-2018	22:00	1.3	W
13-May-2018	23:00	1.3	SW
14-May-2018	00:00	1.3	NNE
14-May-2018	01:00	1.3	ESE
14-May-2018	02:00	1.3	SSE
14-May-2018	03:00	1.4	N
14-May-2018	04:00	1.2	WSW
14-May-2018	05:00	1.3	WSW
14-May-2018	06:00	1.2	WSW
14-May-2018	07:00	1.3	ESE
14-May-2018	08:00	1.7	NE
14-May-2018	09:00	2.2	NE
14-May-2018	10:00	2.3	NNE
14-May-2018	11:00	2.7	ENE
14-May-2018	12:00	2.9	W
14-May-2018	13:00	3	W
14-May-2018	14:00	2.8	WNW
14-May-2018	15:00	2.4	W
14-May-2018	16:00	2.3	S
14-May-2018	17:00	2.1	WNW
14-May-2018	18:00	1.9	WNW
14-May-2018	19:00	1.9	W
14-May-2018	20:00	1.8	W
14-May-2018	21:00	1.8	NW
14-May-2018	22:00	1.7	WNW
14-May-2018	23:00	1.5	WNW
15-May-2018	00:00	1.7	WNW
15-May-2018	01:00	1.4	W
15-May-2018	02:00	1.6	W
15-May-2018	03:00	1.6	WNW
15-May-2018	04:00	1.8	NW

**APPENDIX C –  
WEATHER CONDITIONS DURING THE MONITORING PERIOD**

**II. Mean Wind Speed and Wind Direction**

15-May-2018	05:00	1.9	W
15-May-2018	06:00	1.8	W
15-May-2018	07:00	1.7	W
15-May-2018	08:00	1.8	WNW
15-May-2018	09:00	1.7	W
15-May-2018	10:00	1.9	W
15-May-2018	11:00	2	WSW
15-May-2018	12:00	2	SW
15-May-2018	13:00	2	SSW
15-May-2018	14:00	2	W
15-May-2018	15:00	2	SSW
15-May-2018	16:00	2	W
15-May-2018	17:00	1.7	WNW
15-May-2018	18:00	1.5	W
15-May-2018	19:00	1.3	WSW
15-May-2018	20:00	1	SSW
15-May-2018	21:00	1.1	WSW
15-May-2018	22:00	1	WSW
15-May-2018	23:00	1.1	W
16-May-2018	00:00	1.2	W
16-May-2018	01:00	1.4	WSW
16-May-2018	02:00	1.4	WNW
16-May-2018	03:00	1.7	NNE
16-May-2018	04:00	1.7	SSW
16-May-2018	05:00	1.7	WNW
16-May-2018	06:00	1.2	W
16-May-2018	07:00	1.7	WNW
16-May-2018	08:00	1.8	WSW
16-May-2018	09:00	2.4	WNW
16-May-2018	10:00	2.6	NE
16-May-2018	11:00	2.7	WSW
16-May-2018	12:00	3	WSW
16-May-2018	13:00	2.7	WNW
16-May-2018	14:00	2.8	W
16-May-2018	15:00	3	W
16-May-2018	16:00	2.8	W
16-May-2018	17:00	2.5	WSW
16-May-2018	18:00	2.2	W

**APPENDIX C –  
WEATHER CONDITIONS DURING THE MONITORING PERIOD**

**II. Mean Wind Speed and Wind Direction**

16-May-2018	19:00	2.2	W
16-May-2018	20:00	1.8	W
16-May-2018	21:00	1.8	WSW
16-May-2018	22:00	2	SW
16-May-2018	23:00	1.9	N
17-May-2018	00:00	1.7	N
17-May-2018	01:00	1.9	NE
17-May-2018	02:00	1.9	ESE
17-May-2018	03:00	1.8	W
17-May-2018	04:00	1.6	WNW
17-May-2018	05:00	1.8	WNW
17-May-2018	06:00	1.7	W
17-May-2018	07:00	1.9	S
17-May-2018	08:00	2.2	WNW
17-May-2018	09:00	2.6	SW
17-May-2018	10:00	3	WSW
17-May-2018	11:00	2.7	W
17-May-2018	12:00	2.9	WSW
17-May-2018	13:00	2.9	SW
17-May-2018	14:00	2.9	SW
17-May-2018	15:00	3.2	SW
17-May-2018	16:00	3.4	W
17-May-2018	17:00	2.9	W
17-May-2018	18:00	2.6	N
17-May-2018	19:00	2.6	N
17-May-2018	20:00	2.7	E
17-May-2018	21:00	2.7	ENE
17-May-2018	22:00	2.8	ENE
17-May-2018	23:00	2.4	E
18-May-2018	00:00	2.2	ENE
18-May-2018	01:00	2.4	ENE
18-May-2018	02:00	2.2	ENE
18-May-2018	03:00	2	ENE
18-May-2018	04:00	2.4	ENE
18-May-2018	05:00	2.3	NNE
18-May-2018	06:00	2.2	NNE
18-May-2018	07:00	2.2	ENE
18-May-2018	08:00	2.8	E

**APPENDIX C –  
WEATHER CONDITIONS DURING THE MONITORING PERIOD**

**II. Mean Wind Speed and Wind Direction**

18-May-2018	09:00	2.3	NNE
18-May-2018	10:00	2.5	NE
18-May-2018	11:00	2.7	NNE
18-May-2018	12:00	2.8	NE
18-May-2018	13:00	3	NE
18-May-2018	14:00	3.4	NE
18-May-2018	15:00	3.4	NE
18-May-2018	16:00	3.2	W
18-May-2018	17:00	2.8	W
18-May-2018	18:00	2.2	WSW
18-May-2018	19:00	1.9	WSW
18-May-2018	20:00	1.7	WSW
18-May-2018	21:00	1.8	W
18-May-2018	22:00	1.7	W
18-May-2018	23:00	2.1	W
19-May-2018	00:00	2.3	W
19-May-2018	01:00	2.3	WNW
19-May-2018	02:00	1.9	W
19-May-2018	03:00	1.7	WNW
19-May-2018	04:00	1.9	NW
19-May-2018	05:00	1.7	W
19-May-2018	06:00	1.5	WNW
19-May-2018	07:00	1.4	W
19-May-2018	08:00	1.9	N
19-May-2018	09:00	2.3	NE
19-May-2018	10:00	2.5	N
19-May-2018	11:00	2.9	ESE
19-May-2018	12:00	3.2	ENE
19-May-2018	13:00	3	NE
19-May-2018	14:00	3.2	SSE
19-May-2018	15:00	2.9	N
19-May-2018	16:00	2.9	NNE
19-May-2018	17:00	2.7	ENE
19-May-2018	18:00	2.1	ENE
19-May-2018	19:00	1.7	NE
19-May-2018	20:00	1.1	WNW
19-May-2018	21:00	0.8	WNW
19-May-2018	22:00	1.3	N

**APPENDIX C –  
WEATHER CONDITIONS DURING THE MONITORING PERIOD**

**II. Mean Wind Speed and Wind Direction**

19-May-2018	23:00	0.9	N
20-May-2018	00:00	0.9	NE
20-May-2018	01:00	1	E
20-May-2018	02:00	1	N
20-May-2018	03:00	0.8	ENE
20-May-2018	04:00	0.9	ESE
20-May-2018	05:00	1.1	ENE
20-May-2018	06:00	1	NE
20-May-2018	07:00	1.2	NE
20-May-2018	08:00	1.4	NE
20-May-2018	09:00	1.9	NE
20-May-2018	10:00	2.3	ENE
20-May-2018	11:00	2.5	NE
20-May-2018	12:00	2.5	NE
20-May-2018	13:00	2.6	NNE
20-May-2018	14:00	2.3	NE
20-May-2018	15:00	2.1	WNW
20-May-2018	16:00	2	W
20-May-2018	17:00	1.8	WSW
20-May-2018	18:00	1.8	WSW
20-May-2018	19:00	1.5	W
20-May-2018	20:00	1.4	SW
20-May-2018	21:00	1.4	WSW
20-May-2018	22:00	1.5	WSW
20-May-2018	23:00	1.4	WSW
21-May-2018	00:00	1.5	W
21-May-2018	01:00	1.4	WSW
21-May-2018	02:00	1.4	W
21-May-2018	03:00	1.5	W
21-May-2018	04:00	1.5	S
21-May-2018	05:00	1.5	N
21-May-2018	06:00	1.5	N
21-May-2018	07:00	1.2	W
21-May-2018	08:00	1.3	WSW
21-May-2018	09:00	1.5	W
21-May-2018	10:00	1.9	WSW
21-May-2018	11:00	2.1	W
21-May-2018	12:00	2.5	W

**APPENDIX C –  
WEATHER CONDITIONS DURING THE MONITORING PERIOD**

**II. Mean Wind Speed and Wind Direction**

21-May-2018	13:00	2.4	SSW
21-May-2018	14:00	2.3	SSW
21-May-2018	15:00	2.3	SSW
21-May-2018	16:00	2.1	SSW
21-May-2018	17:00	2.1	SW
21-May-2018	18:00	1.7	SW
21-May-2018	19:00	1.2	W
21-May-2018	20:00	1.1	WSW
21-May-2018	21:00	1.4	SW
21-May-2018	22:00	1	WSW
21-May-2018	23:00	1.2	WSW
22-May-2018	00:00	1.4	WSW
22-May-2018	01:00	1.5	SW
22-May-2018	02:00	1.3	SW
22-May-2018	03:00	1.1	SW
22-May-2018	04:00	1.2	SW
22-May-2018	05:00	1	SW
22-May-2018	06:00	0.7	WNW
22-May-2018	07:00	0.8	NNE
22-May-2018	08:00	1	ENE
22-May-2018	09:00	1.3	W
22-May-2018	10:00	1.5	S
22-May-2018	11:00	2	WNW
22-May-2018	12:00	2.1	W
22-May-2018	13:00	2.2	W
22-May-2018	14:00	2.4	W
22-May-2018	15:00	2.4	NNE
22-May-2018	16:00	2	ENE
22-May-2018	17:00	2.1	ENE
22-May-2018	18:00	1.8	W
22-May-2018	19:00	1.7	W
22-May-2018	20:00	1.8	E
22-May-2018	21:00	1.6	S
22-May-2018	22:00	1.6	W
22-May-2018	23:00	2	W
23-May-2018	00:00	1.8	W
23-May-2018	01:00	1.5	W
23-May-2018	02:00	1.2	NNE



**APPENDIX C –  
WEATHER CONDITIONS DURING THE MONITORING PERIOD**

**II. Mean Wind Speed and Wind Direction**

23-May-2018	03:00	1.3	W
23-May-2018	04:00	1.4	W
23-May-2018	05:00	1.6	W
23-May-2018	06:00	1.9	SW
23-May-2018	07:00	1.8	W
23-May-2018	08:00	2.1	ENE
23-May-2018	09:00	2.3	SSW
23-May-2018	10:00	3	SSW
23-May-2018	11:00	3.3	SW
23-May-2018	12:00	3.2	SW
23-May-2018	13:00	3.4	W
23-May-2018	14:00	3.5	W
23-May-2018	15:00	3.1	SW
23-May-2018	16:00	2.9	W
23-May-2018	17:00	2.5	WNW
23-May-2018	18:00	2.3	SSW
23-May-2018	19:00	2	SW
23-May-2018	20:00	1.9	W
23-May-2018	21:00	1.8	WSW
23-May-2018	22:00	2	WSW
23-May-2018	23:00	2	W
24-May-2018	00:00	1.9	W
24-May-2018	01:00	1.8	W
24-May-2018	02:00	2	WSW
24-May-2018	03:00	1.7	S
24-May-2018	04:00	2	S
24-May-2018	05:00	2.1	W
24-May-2018	06:00	1.9	ENE
24-May-2018	07:00	1.7	WNW
24-May-2018	08:00	1.9	W
24-May-2018	09:00	2.4	WNW
24-May-2018	10:00	3	WNW
24-May-2018	11:00	3	WNW
24-May-2018	12:00	3.3	WNW
24-May-2018	13:00	3.3	WNW
24-May-2018	14:00	3.4	WNW
24-May-2018	15:00	3.3	WNW
24-May-2018	16:00	3.1	SW

**APPENDIX C –  
WEATHER CONDITIONS DURING THE MONITORING PERIOD**

**II. Mean Wind Speed and Wind Direction**

24-May-2018	17:00	3	SW
24-May-2018	18:00	2.7	WNW
24-May-2018	19:00	2.7	NW
24-May-2018	20:00	2.1	W
24-May-2018	21:00	1.9	W
24-May-2018	22:00	2.1	WSW
24-May-2018	23:00	1.8	SW
25-May-2018	00:00	2.3	WNW
25-May-2018	01:00	2.6	WNW
25-May-2018	02:00	2.6	WNW
25-May-2018	03:00	2.2	WSW
25-May-2018	04:00	2.3	WSW
25-May-2018	05:00	2.4	WSW
25-May-2018	06:00	2.3	WSW
25-May-2018	07:00	1.9	SW
25-May-2018	08:00	2.3	W
25-May-2018	09:00	2.8	W
25-May-2018	10:00	2	W
25-May-2018	11:00	3	W
25-May-2018	12:00	2.9	SSW
25-May-2018	13:00	2.9	SSW
25-May-2018	14:00	2.2	WNW
25-May-2018	15:00	2.3	W
25-May-2018	16:00	2.7	WSW
25-May-2018	17:00	2.3	WNW
25-May-2018	18:00	1.7	WNW
25-May-2018	19:00	2.1	WNW
25-May-2018	20:00	1.9	WNW
25-May-2018	21:00	2	SSW
25-May-2018	22:00	1.8	SW
25-May-2018	23:00	1.9	W
26-May-2018	00:00	1.7	WNW
26-May-2018	01:00	1.7	SW
26-May-2018	02:00	1.7	SW
26-May-2018	03:00	1.6	WSW
26-May-2018	04:00	1.5	WSW
26-May-2018	05:00	1.3	WNW
26-May-2018	06:00	1	WSW

**APPENDIX C –  
WEATHER CONDITIONS DURING THE MONITORING PERIOD**

**II. Mean Wind Speed and Wind Direction**

26-May-2018	07:00	1.4	WNW
26-May-2018	08:00	1.2	W
26-May-2018	09:00	2	W
26-May-2018	10:00	2	W
26-May-2018	11:00	2.4	S
26-May-2018	12:00	2.9	S
26-May-2018	13:00	3.3	S
26-May-2018	14:00	2.5	WNW
26-May-2018	15:00	2.4	N
26-May-2018	16:00	2.4	NNE
26-May-2018	17:00	2.4	N
26-May-2018	18:00	2.1	SW
26-May-2018	19:00	1.9	W
26-May-2018	20:00	1.5	WNW
26-May-2018	21:00	1.7	N
26-May-2018	22:00	1.6	N
26-May-2018	23:00	1.6	N
27-May-2018	00:00	1.6	W
27-May-2018	01:00	1.5	WSW
27-May-2018	02:00	1.5	SW
27-May-2018	03:00	1.5	WSW
27-May-2018	04:00	1.4	W
27-May-2018	05:00	1.5	W
27-May-2018	06:00	1.2	W
27-May-2018	07:00	1.5	W
27-May-2018	08:00	1.6	W
27-May-2018	09:00	1.8	W
27-May-2018	10:00	2	NNE
27-May-2018	11:00	2.3	S
27-May-2018	12:00	2.9	N
27-May-2018	13:00	2.9	NE
27-May-2018	14:00	2.8	SW
27-May-2018	15:00	2.8	WNW
27-May-2018	16:00	2.4	WNW
27-May-2018	17:00	2.4	W
27-May-2018	18:00	1.9	WNW
27-May-2018	19:00	1.8	SSW
27-May-2018	20:00	1.7	WNW

**APPENDIX C –  
WEATHER CONDITIONS DURING THE MONITORING PERIOD**

**II. Mean Wind Speed and Wind Direction**

27-May-2018	21:00	2.5	WNW
27-May-2018	22:00	1.2	WSW
27-May-2018	23:00	1.3	SW
28-May-2018	00:00	1.3	WNW
28-May-2018	01:00	1.3	NW
28-May-2018	02:00	1.5	SW
28-May-2018	03:00	1.5	SW
28-May-2018	04:00	1.3	SW
28-May-2018	05:00	1.1	SW
28-May-2018	06:00	1	ENE
28-May-2018	07:00	1.4	WSW
28-May-2018	08:00	1.8	WSW
28-May-2018	09:00	2.1	WSW
28-May-2018	10:00	2.4	WSW
28-May-2018	11:00	2.5	WSW
28-May-2018	12:00	2.9	WSW
28-May-2018	13:00	2.8	WNW
28-May-2018	14:00	2.6	WNW
28-May-2018	15:00	2.8	SSW
28-May-2018	16:00	2.3	SSW
28-May-2018	17:00	2.2	WNW
28-May-2018	18:00	1.9	WNW
28-May-2018	19:00	1.6	WNW
28-May-2018	20:00	1.4	WNW
28-May-2018	21:00	1.6	WNW
28-May-2018	22:00	1.4	WNW
28-May-2018	23:00	1.4	W
29-May-2018	00:00	1.6	WSW
29-May-2018	01:00	1.4	WSW
29-May-2018	02:00	1.3	WSW
29-May-2018	03:00	1.3	SW
29-May-2018	04:00	1.1	SW
29-May-2018	05:00	1.2	WSW
29-May-2018	06:00	1.2	WNW
29-May-2018	07:00	1.1	WNW
29-May-2018	08:00	1.5	W
29-May-2018	09:00	1.9	WNW
29-May-2018	10:00	2.6	WNW

**APPENDIX C –  
WEATHER CONDITIONS DURING THE MONITORING PERIOD**

**II. Mean Wind Speed and Wind Direction**

29-May-2018	11:00	2.8	WNW
29-May-2018	12:00	2.8	NE
29-May-2018	13:00	3.1	NNE
29-May-2018	14:00	2.7	NNE
29-May-2018	15:00	2.6	NNE
29-May-2018	16:00	2.7	NE
29-May-2018	17:00	2.3	N
29-May-2018	18:00	2.1	NE
29-May-2018	19:00	1.6	NE
29-May-2018	20:00	1.6	ENE
29-May-2018	21:00	1.4	ENE
29-May-2018	22:00	1.3	SSE
29-May-2018	23:00	1.2	ENE
30-May-2018	00:00	1.2	NE
30-May-2018	01:00	1.3	ENE
30-May-2018	02:00	1	SSE
30-May-2018	03:00	1.1	SSE
30-May-2018	04:00	1.7	ESE
30-May-2018	05:00	1.7	NE
30-May-2018	06:00	1.6	NE
30-May-2018	07:00	1.5	ENE
30-May-2018	08:00	1.9	ENE
30-May-2018	09:00	2.1	SE
30-May-2018	10:00	2.3	SSE
30-May-2018	11:00	2.3	NNE
30-May-2018	12:00	2.8	N
30-May-2018	13:00	2.7	N
30-May-2018	14:00	2.6	N
30-May-2018	15:00	2.6	NNE
30-May-2018	16:00	2.4	NNE
30-May-2018	17:00	2.3	ESE
30-May-2018	18:00	2.4	ESE
30-May-2018	19:00	2	N
30-May-2018	20:00	1.8	N
30-May-2018	21:00	1.8	NE
30-May-2018	22:00	1.8	SSE
30-May-2018	23:00	1.8	SE
31-May-2018	00:00	2.3	SSE

**APPENDIX C –  
WEATHER CONDITIONS DURING THE MONITORING PERIOD**

**II. Mean Wind Speed and Wind Direction**

31-May-2018	01:00	2.2	SE
31-May-2018	02:00	2.3	ESE
31-May-2018	03:00	1.9	ESE
31-May-2018	04:00	2.5	ENE
31-May-2018	05:00	2.6	NE
31-May-2018	06:00	2.2	ESE
31-May-2018	07:00	2.3	SSE
31-May-2018	08:00	2.3	SSE
31-May-2018	09:00	2.4	NNE
31-May-2018	10:00	2.6	ESE
31-May-2018	11:00	2.4	ESE
31-May-2018	12:00	2.3	SSE
31-May-2018	13:00	1.6	ENE
31-May-2018	14:00	1.7	ENE
31-May-2018	15:00	1.5	ESE
31-May-2018	16:00	1.4	SE
31-May-2018	17:00	0.9	ESE
31-May-2018	18:00	1	SSE
31-May-2018	19:00	1.3	SE
31-May-2018	20:00	1.2	SSE
31-May-2018	21:00	1.3	SE
31-May-2018	22:00	0.7	ESE
31-May-2018	23:00	0.8	SSE

---

---

**APPENDIX D  
ENVIRONMENTAL MONITORING  
SCHEDULES**

---

---

**Contract No. KL/2012/03**  
**Kai Tak Development –Stage 4 Infrastructure at Former North Apron Area**  
**Impact Air and Noise Monitoring Schedule for May 2018**

Sunday	Monday	Tuesday	Wednesday	Thursday	Friday	Saturday
		1-May	2-May	3-May	4-May	5-May
			1 hr TSP X3 AM2, AM3(A)  24-hr TSP AM2(A),AM3(B) AM4(C),AM5		1 hr TSP X3 AM4(C), AM5  Noise M6(A) M7, M8, M9	
6-May	7-May	8-May	9-May	10-May	11-May	12-May
	1 hr TSP X3 AM2, AM3(A)	24-hr TSP AM2(A),AM3(B) AM4(C),AM5		1 hr TSP X3 AM4(C), AM5  Noise M6(A) M7, M8, M9	1 hr TSP X3 AM2, AM3(A)	
13-May	14-May	15-May	16-May	17-May	18-May	19-May
	24-hr TSP AM2(A),AM3(B) AM4(C),AM5		1 hr TSP X3 AM4(C), AM5  Noise M6(A) M7, M8, M9	1 hr TSP X3 AM2, AM3(A)	24-hr TSP AM2(A),AM3(B) AM4(C),AM5	
20-May	21-May	22-May	23-May	24-May	25-May	26-May
	1 hr TSP X3 AM4(C), AM5		1 hr TSP X3 AM2, AM3(A)	24-hr TSP AM2(A),AM3(B) AM5  Noise M6(A) M7, M8, M9	1 hr TSP X3 AM4(C), AM5 24-hr TSP AM4(C)  Noise M6(A) M7, M8, M9	
27-May	28-May	29-May	30-May	31-May		
		1 hr TSP X3 AM2, AM3(A)	24-hr TSP AM2(A),AM3(B) AM4(C),AM5	1 hr TSP X3 AM4(C), AM5  Noise M6(A) M7, M8, M9		

The schedule may be changed due to unforeseen circumstances (adverse weather, etc)

**Air Quality Monitoring Station**

AM2 - Lee Kau Yan Memorial School  
AM2(A) - Ng Wah Catholic Secondary School  
AM3(A) - Holy Trinity Bradbury Centre  
AM3(B) - Hong Kong Family Planning Association  
AM4(C) - New Pumping Station under Contract KL/2012/03  
AM5 - CCC Kei To Secondary School

**Noise Monitoring Station**

M6(A) - Oblate Primary School  
M7 - CCC Kei To Secondary School  
M8 - Po Leung Kuk Ngan Po Ling College  
M9 - Tak Long Estate



**Contract No. KL/2012/03**  
**Kai Tak Development –Stage 4 Infrastructure at Former North Apron Area**  
**Tentative Impact Air and Noise Monitoring Schedule for June 2018**

Sunday	Monday	Tuesday	Wednesday	Thursday	Friday	Saturday
					1-Jun	2-Jun
					<b>1 hr TSP X3</b> AM4(C), AM5  <b>Noise</b> M6(A) M7, M8, M9	
3-Jun	4-Jun	5-Jun	6-Jun	7-Jun	8-Jun	9-Jun
	<b>1 hr TSP X3</b> AM2, AM3(A)	<b>24-hr TSP</b> AM2(A),AM3(B) AM4(C),AM5	<b>1 hr TSP X3</b> AM4(C), AM5  <b>Noise</b> M6(A) M7, M8, M9			<b>1 hr TSP X3</b> AM2, AM3(A)
10-Jun	11-Jun	12-Jun	13-Jun	14-Jun	15-Jun	16-Jun
	<b>24-hr TSP</b> AM2(A),AM3(B) AM4(C),AM5	<b>1 hr TSP X3</b> AM4(C), AM5  <b>Noise</b> M6(A) M7, M8, M9			<b>1 hr TSP X3</b> AM2, AM3(A)  <b>24-hr TSP</b> AM2(A),AM3(B) AM4(C),AM5	<b>1 hr TSP X3</b> AM4(C), AM5
17-Jun	18-Jun	19-Jun	20-Jun	21-Jun	22-Jun	23-Jun
				<b>1 hr TSP X3</b> AM2, AM3(A)  <b>24-hr TSP</b> AM2(A),AM3(B) AM4(C),AM5	<b>1 hr TSP X3</b> AM4(C), AM5  <b>Noise</b> M6(A) M7, M8, M9	
24-Jun	25-Jun	26-Jun	27-Jun	28-Jun	29-Jun	30-Jun
			<b>24-hr TSP</b> AM2(A),AM3(B) AM4(C),AM5	<b>1 hr TSP X3</b> AM4(C), AM5  <b>Noise</b> M6(A) M7, M8, M9		

The schedule may be changed due to unforeseen circumstances (adverse weather, etc)

**Air Quality Monitoring Station**

AM2 - Lee Kau Yan Memorial School  
AM2(A) - Ng Wah Catholic Secondary School  
AM3(A) - Holy Trinity Bradbury Centre  
AM3(B) - Hong Kong Family Planning Association  
AM4(C) - New Pumping Station under Contract KL/2012/03  
AM5 - CCC Kei To Secondary School

**Noise Monitoring Station**

M6(A) - Oblate Primary School  
M7 - CCC Kei To Secondary School  
M8 - Po Leung Kuk Ngan Po Ling College  
M9 - Tak Long Estate

---

**APPENDIX E**  
**1-HOUR TSP MONITORING RESULTS**  
**AND GRAPHICAL PRESENTATION**

---

## Appendix E - 1-hour TSP Monitoring Results

Location AM2 - Lee Kau Yan Memorial School			
Date	Time	Weather	Particulate Concentration ( $\mu\text{g}/\text{m}^3$ )
2-May-18	13:00	Sunny	288.3
2-May-18	14:00	Sunny	287.4
2-May-18	15:00	Sunny	278.1
7-May-18	13:00	Cloudy	146.1
7-May-18	14:00	Cloudy	143.6
7-May-18	15:00	Cloudy	140.6
11-May-18	13:00	Cloudy	152.8
11-May-18	14:00	Cloudy	153.8
11-May-18	15:00	Cloudy	159.1
17-May-18	13:00	Sunny	207.7
17-May-18	14:00	Sunny	208.8
17-May-18	15:00	Sunny	213.4
23-May-18	13:00	Sunny	184.9
23-May-18	14:00	Sunny	192.1
23-May-18	15:00	Sunny	183.2
29-May-18	13:00	Sunny	282.9
29-May-18	14:00	Sunny	255.8
29-May-18	15:00	Sunny	246.5
Average			207.0
Maximum			288.3
Minimum			140.6

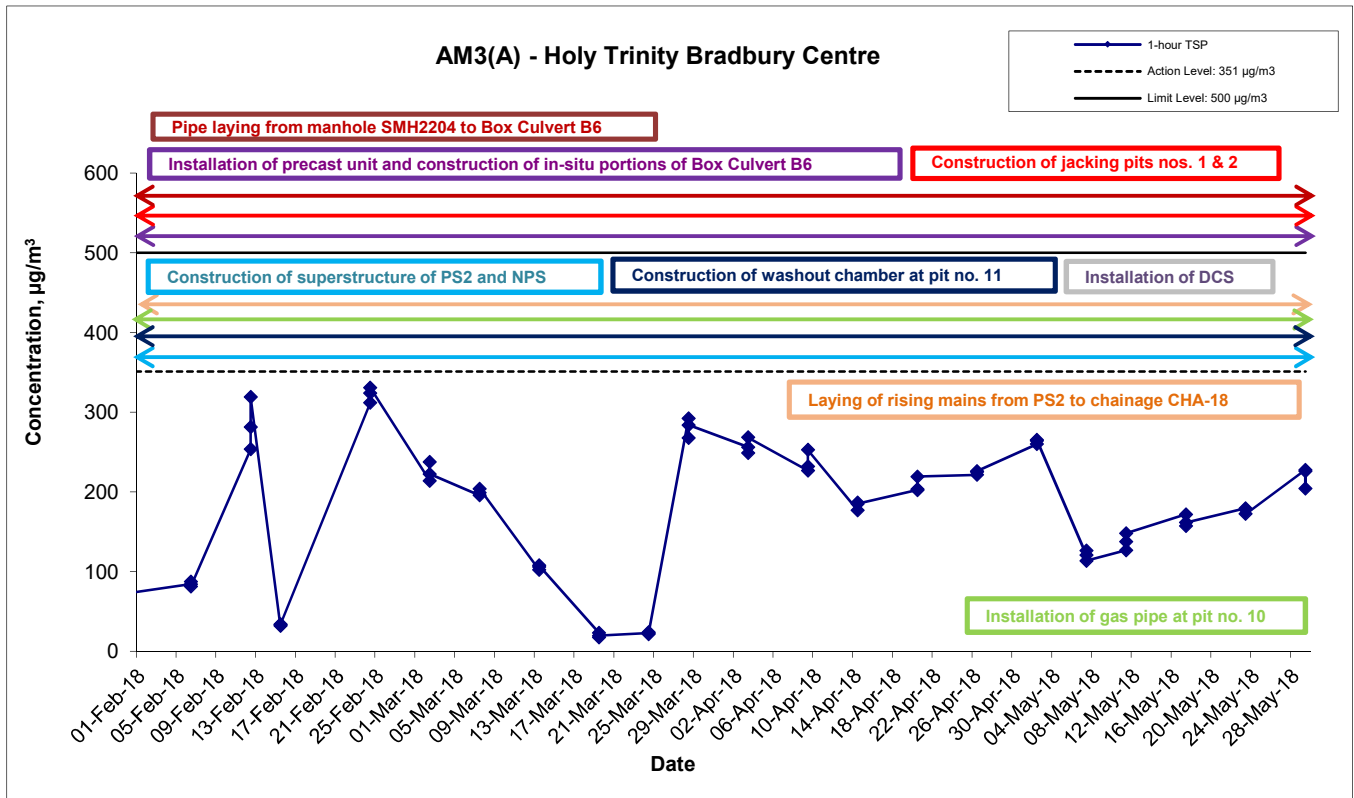
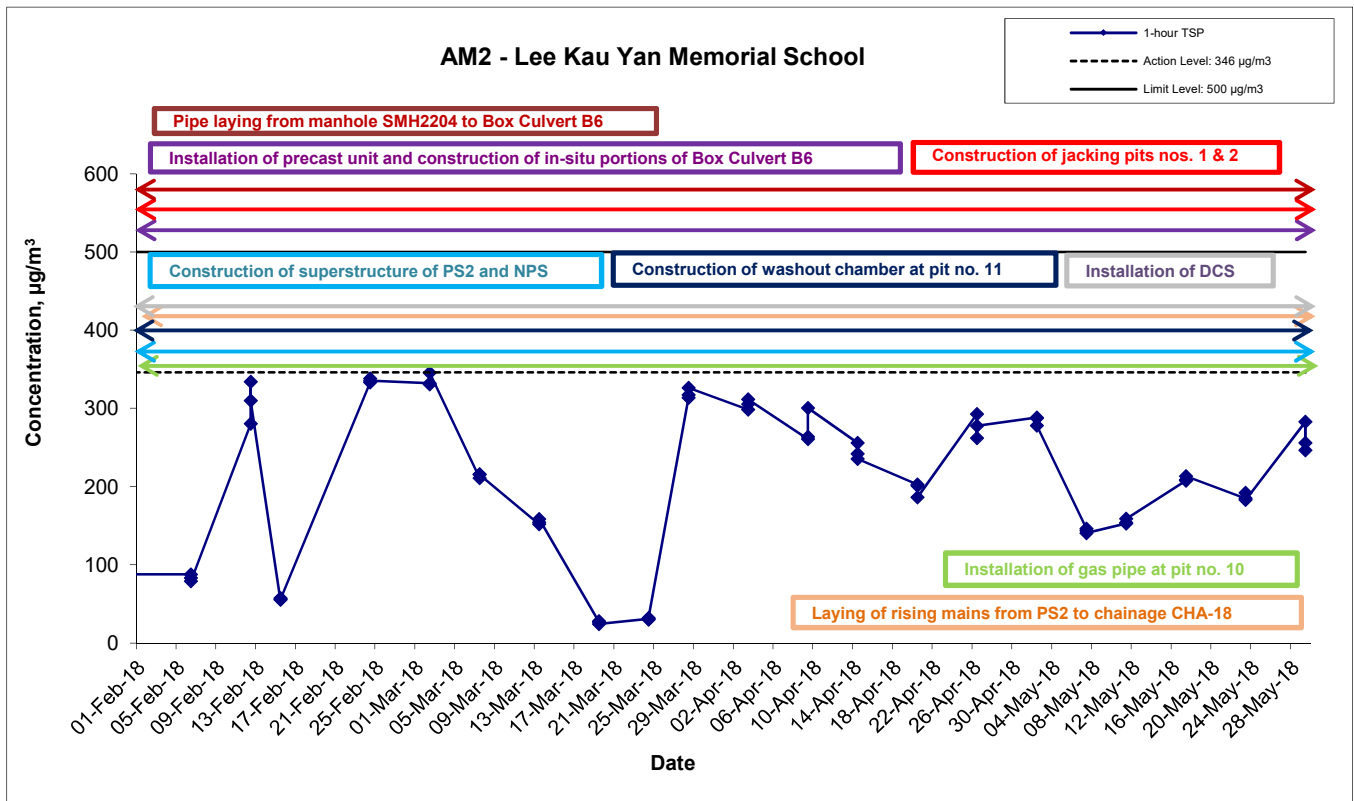
Location AM3(A) - Holy Trinity Bradury Centre			
Date	Time	Weather	Particulate Concentration ( $\mu\text{g}/\text{m}^3$ )
2-May-18	9:00	Sunny	260.0
2-May-18	10:00	Sunny	264.3
2-May-18	11:00	Sunny	265.5
7-May-18	9:00	Cloudy	120.8
7-May-18	10:00	Cloudy	126.6
7-May-18	11:00	Cloudy	113.7
11-May-18	9:00	Cloudy	126.9
11-May-18	10:00	Cloudy	137.5
11-May-18	11:00	Cloudy	148.1
17-May-18	9:00	Sunny	171.8
17-May-18	10:00	Sunny	157.2
17-May-18	11:00	Sunny	161.6
23-May-18	9:00	Sunny	179.5
23-May-18	10:00	Sunny	177.7
23-May-18	11:00	Sunny	172.5
29-May-18	9:00	Sunny	227.8
29-May-18	10:00	Sunny	204.2
29-May-18	11:00	Sunny	225.9
Average			180.1
Maximum			265.5
Minimum			113.7

## Appendix E - 1-hour TSP Monitoring Results

Location AM4(C) - New Pumping Station			
Date	Time	Weather	Particulate Concentration ( $\mu\text{g}/\text{m}^3$ )
4-May-18	13:00	Cloudy	322.8
4-May-18	14:00	Cloudy	323.6
4-May-18	15:00	Cloudy	315.8
10-May-18	9:00	Cloudy	190.6
10-May-18	10:00	Cloudy	213.0
10-May-18	11:00	Cloudy	212.5
16-May-18	9:00	Sunny	252.9
16-May-18	10:00	Sunny	262.1
16-May-18	11:00	Sunny	269.2
21-May-18	14:00	Sunny	251.6
21-May-18	15:00	Sunny	264.3
21-May-18	16:00	Sunny	256.7
25-May-18	13:00	Sunny	255.2
25-May-18	14:00	Sunny	280.0
25-May-18	15:00	Sunny	241.3
31-May-18	9:00	Sunny	311.1
31-May-18	10:00	Sunny	326.8
31-May-18	11:00	Sunny	270.2
Average			267.8
Maximum			326.8
Minimum			190.6

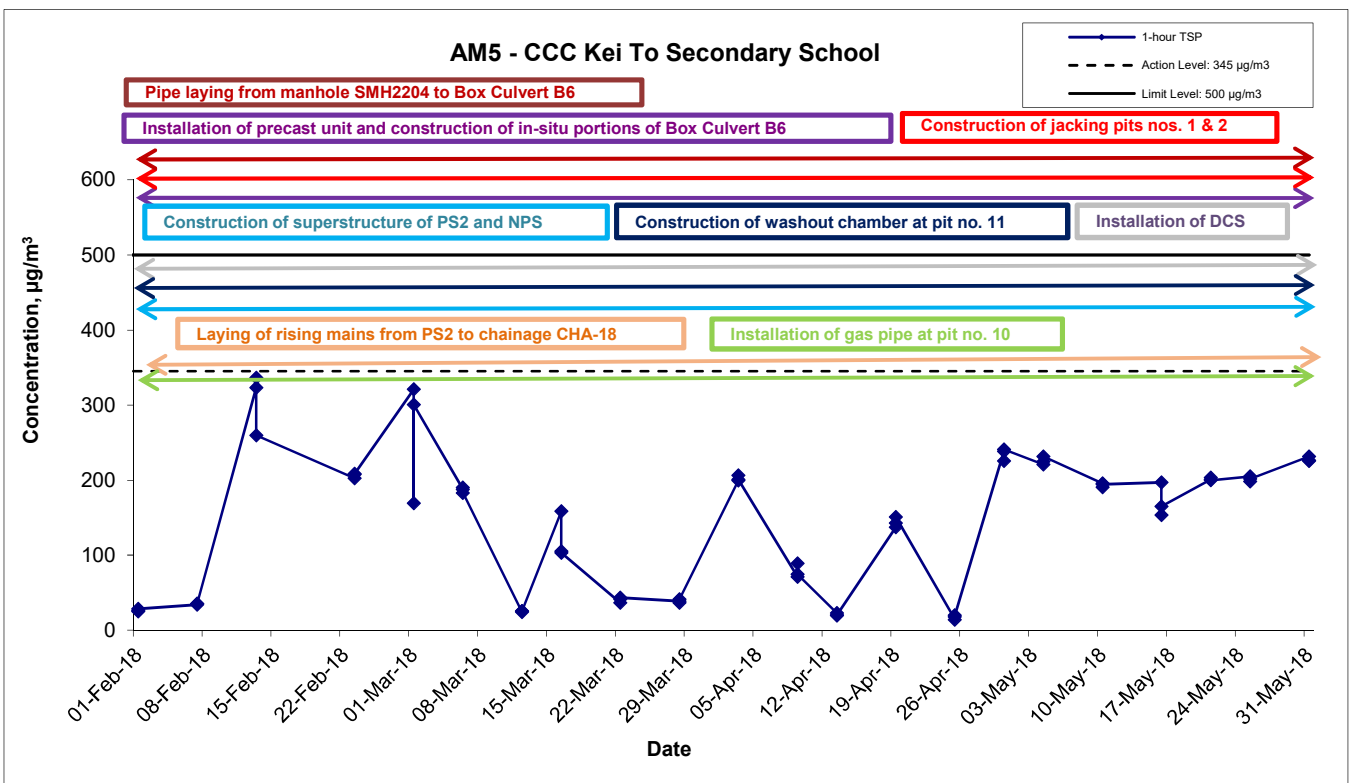
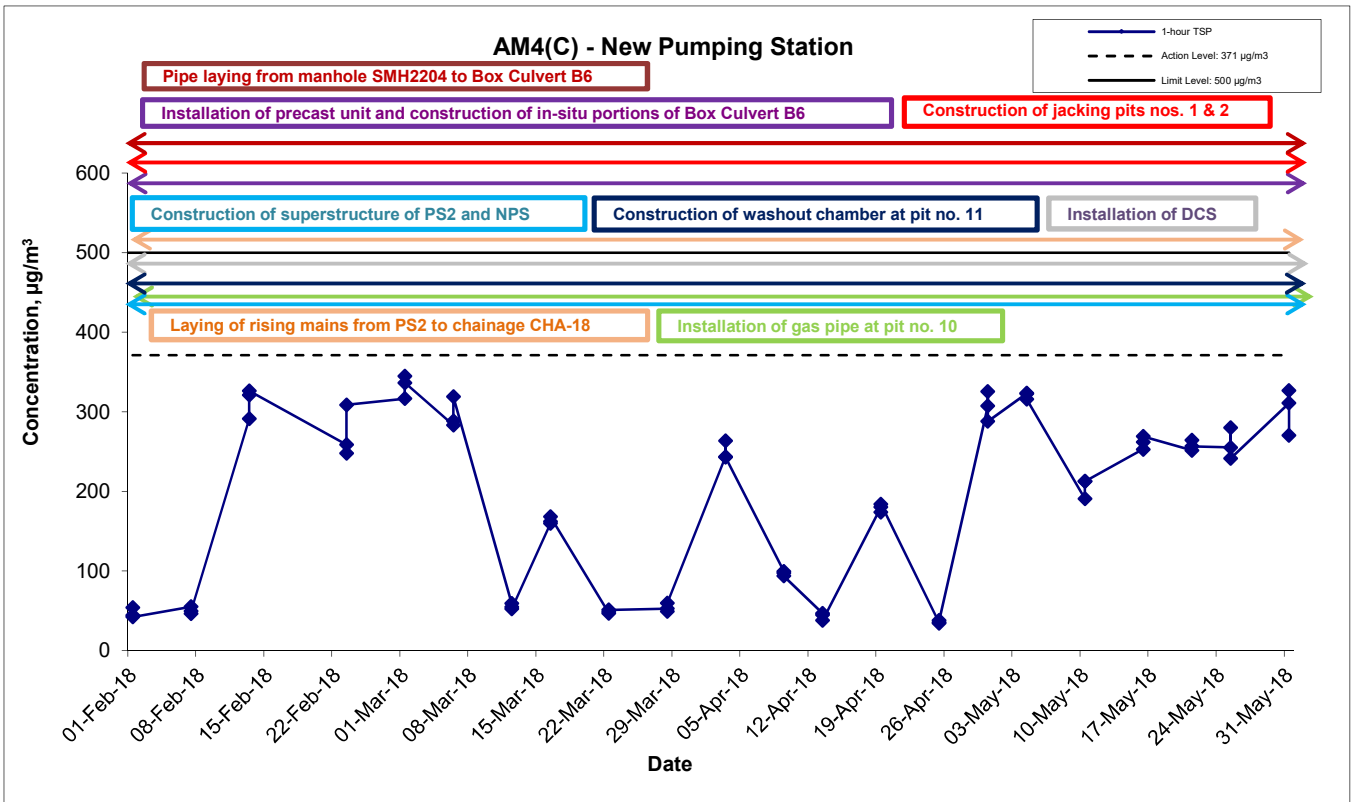
Location AM5 - CCC Kei To Secondary School			
Date	Time	Weather	Particulate Concentration ( $\mu\text{g}/\text{m}^3$ )
4-May-18	9:00	Cloudy	221.0
4-May-18	10:00	Cloudy	224.7
4-May-18	11:00	Cloudy	231.6
10-May-18	13:00	Cloudy	195.6
10-May-18	14:00	Cloudy	190.5
10-May-18	15:00	Cloudy	194.3
16-May-18	13:00	Sunny	196.8
16-May-18	14:00	Sunny	153.3
16-May-18	15:00	Sunny	165.1
21-May-18	13:00	Sunny	200.8
21-May-18	14:00	Sunny	203.4
21-May-18	15:00	Sunny	199.8
25-May-18	13:00	Sunny	204.9
25-May-18	14:00	Sunny	198.2
25-May-18	15:00	Sunny	201.5
31-May-18	13:00	Sunny	231.4
31-May-18	14:00	Sunny	225.4
31-May-18	15:00	Sunny	226.3
Average			203.6
Maximum			231.6
Minimum			153.3

## 1-hr TSP Concentration Levels



<b>Title</b> Contract No. KL/2012/03 Kai Tak Development –Stage 4 Infrastructure at Former North Apron Area  Graphical Presentation of 1-hour TSP Monitoring Results	<b>Scale</b> N.T.S	<b>Project No.</b> MA13056	<b>CINOTECH</b>
	<b>Date</b> May 18	<b>Appendix</b> E	

## 1-hr TSP Concentration Levels



Title Kai Tak Development –Stage 4 Infrastructure at Former North Apron Area  Graphical Presentation of 1-hour TSP Monitoring Results	Contract No. KL/2012/03	Scale N.T.S	Project No. MA13056	<b>CINOTECH</b>
		Date May 18	Appendix E	

---

**APPENDIX F**  
**24-HOUR TSP MONITORING RESULTS**  
**AND GRAPHICAL PRESENTATION**

---

## Appendix F - 24-hour TSP Monitoring Results

### Location AM2(A) - Ng Wah Catholic Secondary School

Start Date	Weather Condition	Air Temp. (K)	Atmospheric Pressure, Pa (mmHg)	Filter Weight (g)		Particulate weight (g)	Elapse Time		Sampling Time(hrs.)	Flow Rate (m <sup>3</sup> /min.)		Av. flow (m <sup>3</sup> /min)	Total vol. (m <sup>3</sup> )	Conc. (µg/m <sup>3</sup> )
				Initial	Final		Initial	Final		Initial	Final			
2-May-18	Cloudy	301.3	762.9	3.3448	3.5435	0.1987	1392.2	1416.2	24.0	1.21	1.21	1.21	1739.8	114.2
8-May-18	Cloudy	298.0	758.9	3.2716	3.4269	0.1553	1440.2	1464.2	24.0	1.21	1.21	1.21	1745.1	89.0
14-May-18	Sunny	303.9	760.8	3.3097	3.3904	0.0807	1488.2	1512.2	24.0	1.20	1.20	1.20	1729.3	46.7
18-May-18	Cloudy	305.1	759.0	3.2818	3.3333	0.0515	1536.2	1560.2	24.0	1.22	1.22	1.22	1752.4	29.4
24-May-18	Sunny	303.1	760.4	3.6372	3.7349	0.0977	1584.2	1608.2	24.0	1.22	1.22	1.22	1759.9	55.5
30-May-18	Sunny	305.1	760.6	3.6318	3.6763	0.0445	1632.2	1656.2	24.0	1.22	1.22	1.22	1754.2	25.4
													Min	25.4
													Max	114.2
													Average	60.0

### Location AM3(B) - Hong Kong Family Planning Association

Start Date	Weather Condition	Air Temp. (K)	Atmospheric Pressure, Pa (mmHg)	Filter Weight (g)		Particulate weight (g)	Elapse Time		Sampling Time(hrs.)	Flow Rate (m <sup>3</sup> /min.)		Av. flow (m <sup>3</sup> /min)	Total vol. (m <sup>3</sup> )	Conc. (µg/m <sup>3</sup> )
				Initial	Final		Initial	Final		Initial	Final			
2-May-18	Cloudy	301.7	762.6	3.3688	3.4688	0.1000	601.2	625.2	24.0	1.19	1.19	1.19	1716.4	58.3
8-May-18	Cloudy	298.5	759.5	3.2945	3.4125	0.1180	625.2	649.2	24.0	1.20	1.20	1.20	1722.5	68.5
14-May-18	Sunny	303.5	759.5	3.2858	3.3543	0.0685	649.2	673.2	24.0	1.19	1.19	1.19	1707.3	40.1
18-May-18	Cloudy	304.8	759.6	3.2541	3.2992	0.0451	673.2	697.2	24.0	1.18	1.18	1.18	1703.5	26.5
24-May-18	Sunny	302.7	760.2	3.2723	3.3960	0.1237	697.2	721.2	24.0	1.23	1.23	1.23	1774.1	69.7
30-May-18	Sunny	304.9	760.4	3.2852	3.3436	0.0584	721.2	745.2	24.0	1.23	1.23	1.23	1767.8	33.0
													Min	26.5
													Max	69.7
													Average	49.4

### Location AM4(C) - New Pumping Station under Contract KL/2012/03

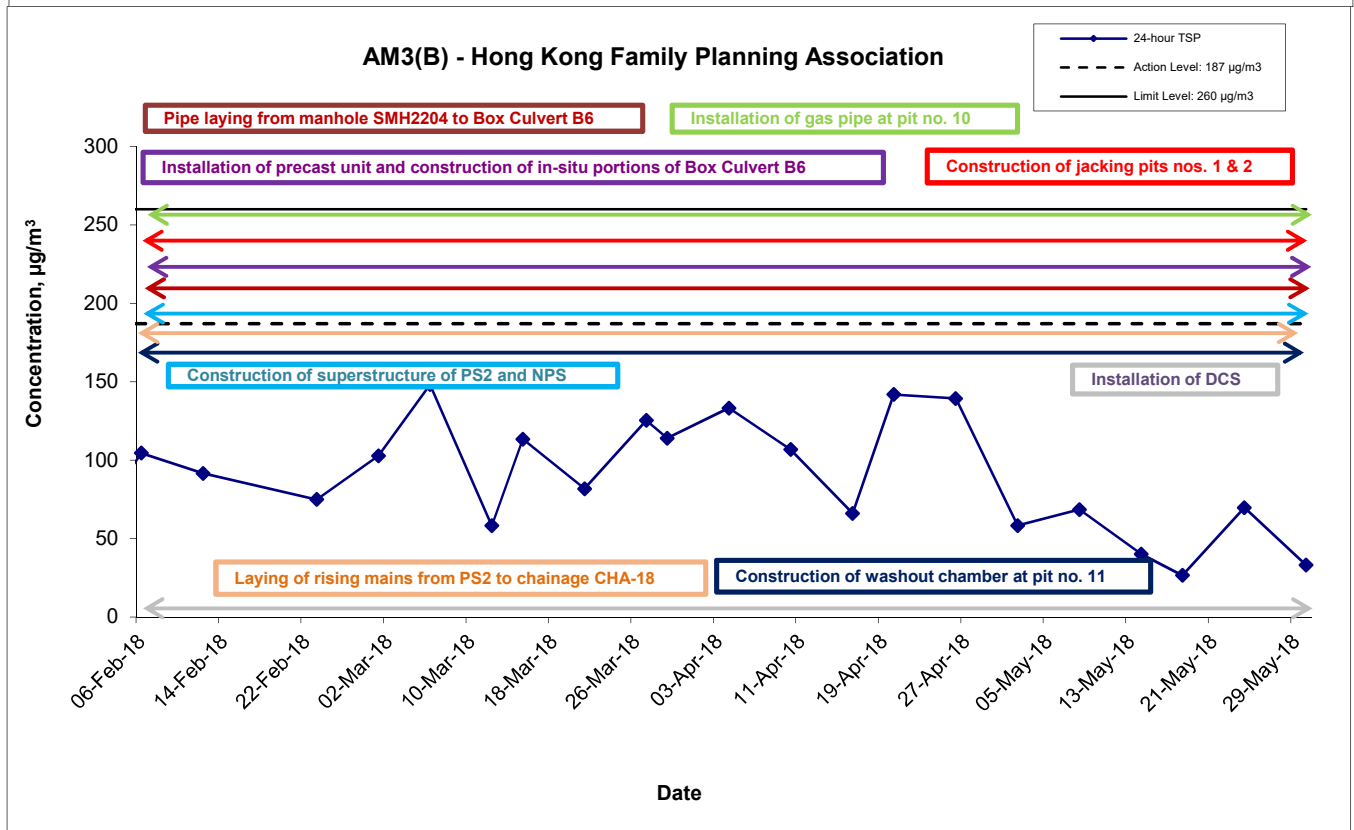
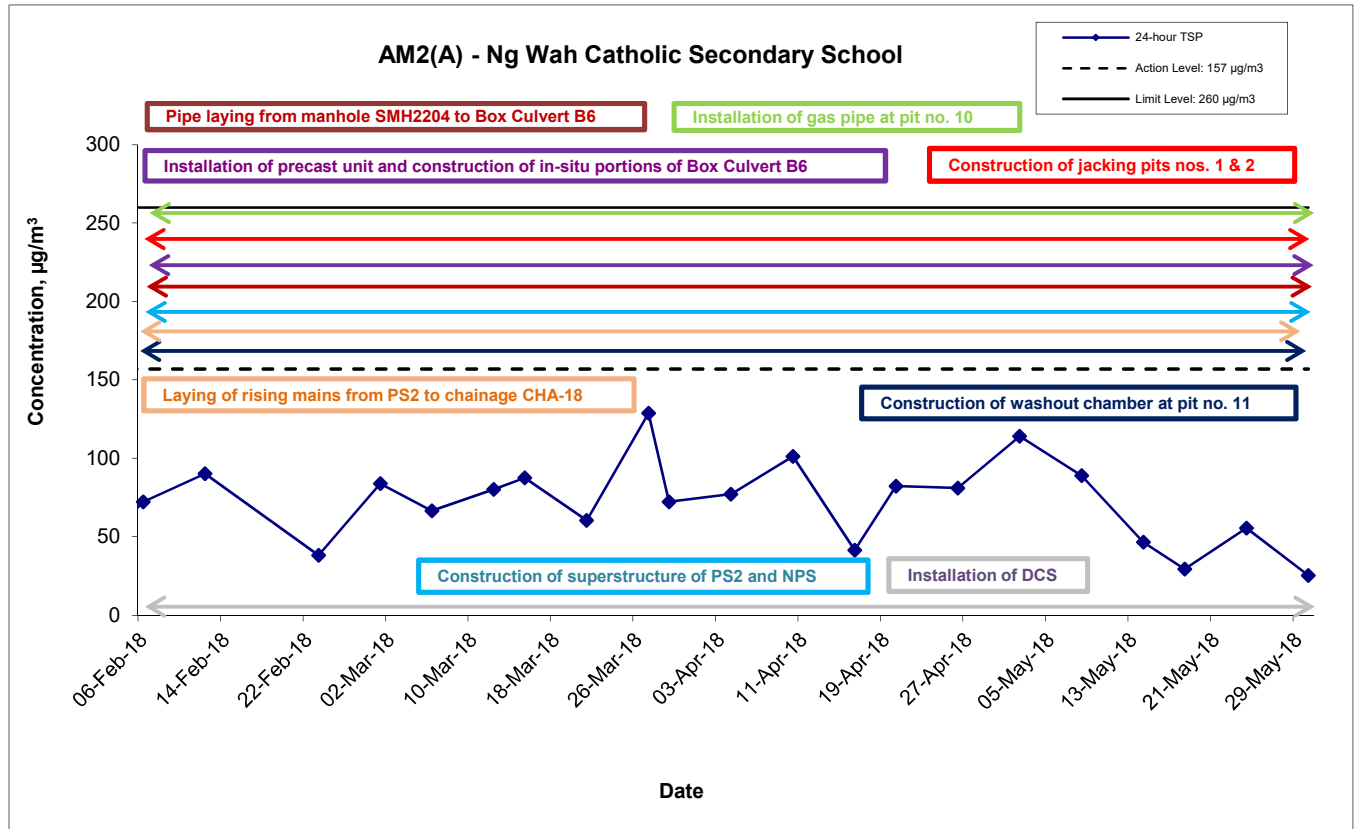
Start Date	Weather Condition	Air Temp. (K)	Atmospheric Pressure, Pa (mmHg)	Filter Weight (g)		Particulate weight (g)	Elapse Time		Sampling Time(hrs.)	Flow Rate (m <sup>3</sup> /min.)		Av. flow (m <sup>3</sup> /min)	Total vol. (m <sup>3</sup> )	Conc. (µg/m <sup>3</sup> )
				Initial	Final		Initial	Final		Initial	Final			
2-May-18	Cloudy	302.3	762.7	3.5981	3.6714	0.0733	977.1	1001.1	24.0	1.21	1.21	1.21	1744.0	42.0
8-May-18	Cloudy	297.4	759.2	3.3658	3.4329	0.0671	1001.1	1025.1	24.0	1.22	1.22	1.22	1754.7	38.2
14-May-18	Sunny	304.4	758.5	3.3324	3.3723	0.0399	1025.1	1049.1	24.0	1.20	1.20	1.20	1732.7	23.0
18-May-18	Cloudy	304.7	759.7	3.3014	3.3511	0.0497	1049.1	1073.1	24.0	1.20	1.20	1.20	1733.2	28.7
25-May-18	Sunny	305.5	757.5	3.2955	3.3583	0.0628	1073.1	1097.1	24.0	1.20	1.20	1.20	1728.2	36.3
30-May-18	Sunny	304.8	759.6	3.6003	3.6665	0.0662	1097.1	1121.1	24.0	1.20	1.20	1.20	1732.8	38.2
													Min	23.0
													Max	42.0
													Average	34.4

### Location AM5 - CCC Kei To Secondary School

Start Date	Weather Condition	Air Temp. (K)	Atmospheric Pressure, Pa (mmHg)	Filter Weight (g)		Particulate weight (g)	Elapse Time		Sampling Time(hrs.)	Flow Rate (m <sup>3</sup> /min.)		Av. flow (m <sup>3</sup> /min)	Total vol. (m <sup>3</sup> )	Conc. (µg/m <sup>3</sup> )
				Initial	Final		Initial	Final		Initial	Final			
2-May-18	Cloudy	302.0	762.4	3.3122	3.3763	0.0641	1082.0	1106.0	24.0	1.22	1.22	1.22	1751.7	36.6
8-May-18	Cloudy	297.7	759.6	3.2733	3.3296	0.0563	1106.0	1130.0	24.0	1.22	1.22	1.22	1761.6	32.0
14-May-18	Sunny	303.5	760.1	3.3483	3.3816	0.0333	1130.0	1154.0	24.0	1.21	1.21	1.21	1744.4	19.1
18-May-18	Cloudy	304.8	759.3	3.2588	3.2901	0.0313	1154.0	1178.0	24.0	1.21	1.21	1.21	1739.5	18.0
24-May-18	Sunny	303.4	760.6	3.6111	3.6408	0.0297	1178.0	1202.0	24.0	1.21	1.21	1.21	1745.3	17.0
30-May-18	Sunny	305.3	760.2	3.2546	3.2930	0.0384	1202.0	1226.0	24.0	1.21	1.21	1.21	1739.1	22.1
													Min	17.0
													Max	36.6
													Average	24.1

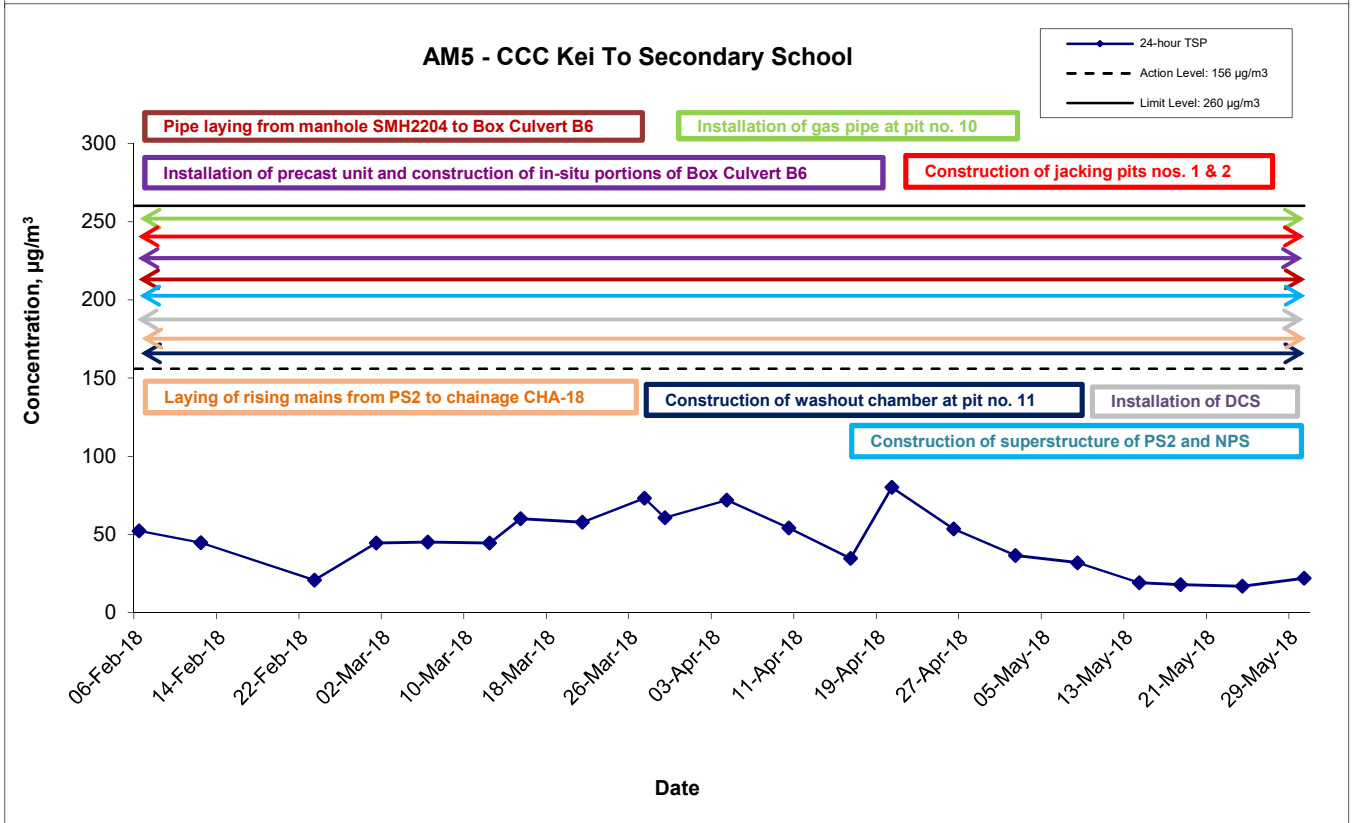
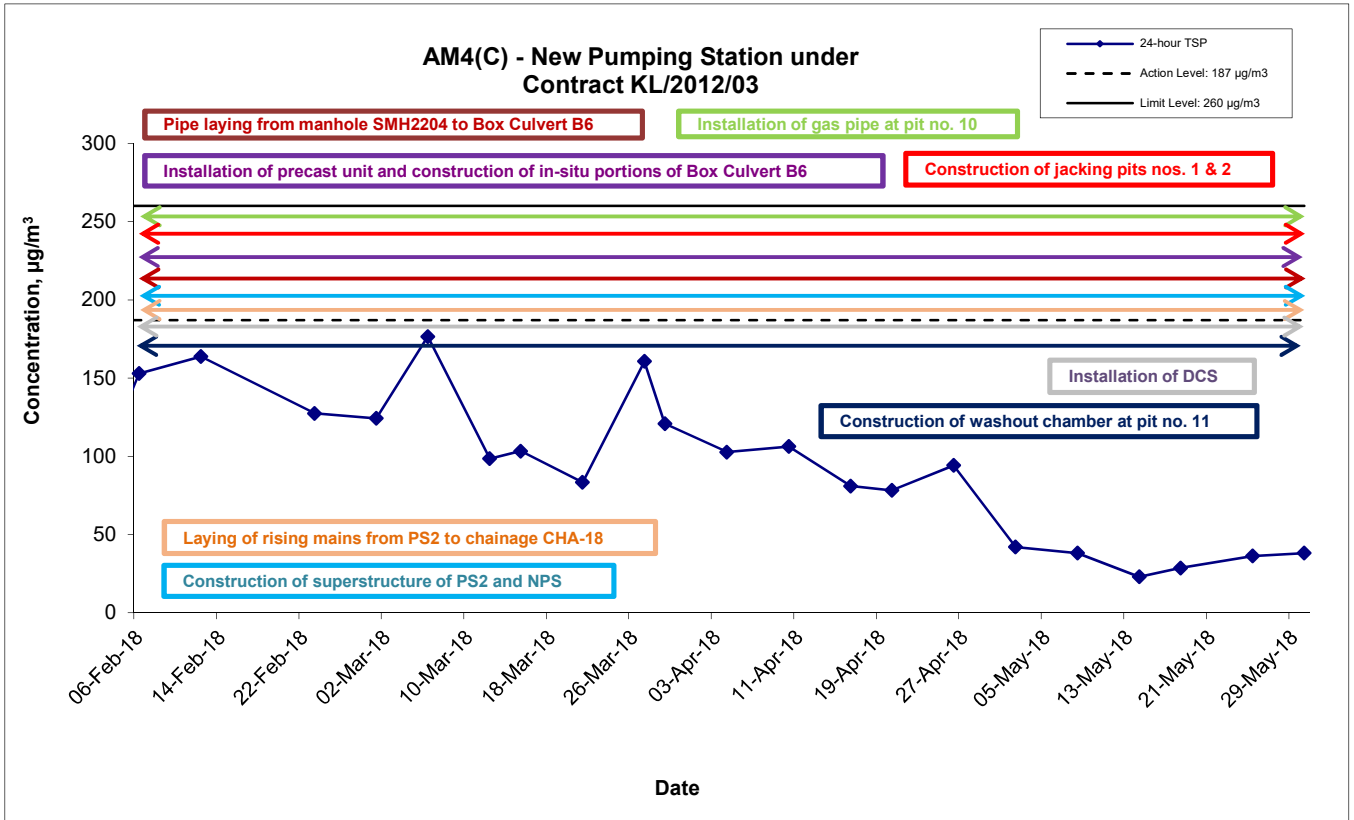


## 24-hr TSP Concentration Levels



<b>Title</b> Contract No. KL/2012/03 Kai Tak Development –Stage 4 Infrastructure at Former North Apron Area  Graphical Presentation of 24-hour TSP Monitoring Results	<b>Scale</b>  N.T.S	<b>Project</b>  No. MA13056	<b>CINOTECH</b>
	<b>Date</b>  May 18	<b>Appendix</b>  F	

## 24-hr TSP Concentration Levels



<b>Title</b> Contract No. KL/2012/03 Kai Tak Development –Stage 4 Infrastructure at Former North Apron Area  Graphical Presentation of 24-hour TSP Monitoring Results	<b>Scale</b>	<b>Project</b>	
	N.T.S	No. MA13056	
	Date May 18	Appendix F	

---

---

**APPENDIX G**  
**NOISE MONITORING RESULTS AND**  
**GRAPHICAL PRESENTATION**

---

---

## Appendix G - Noise Monitoring Results

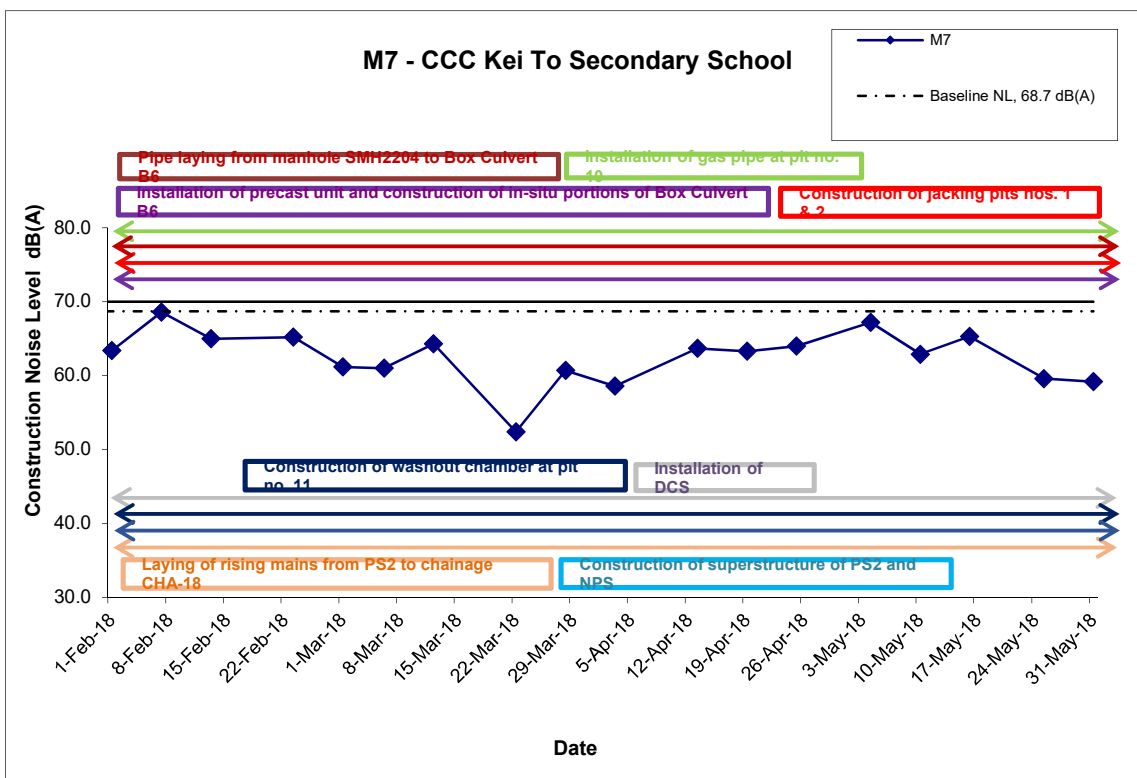
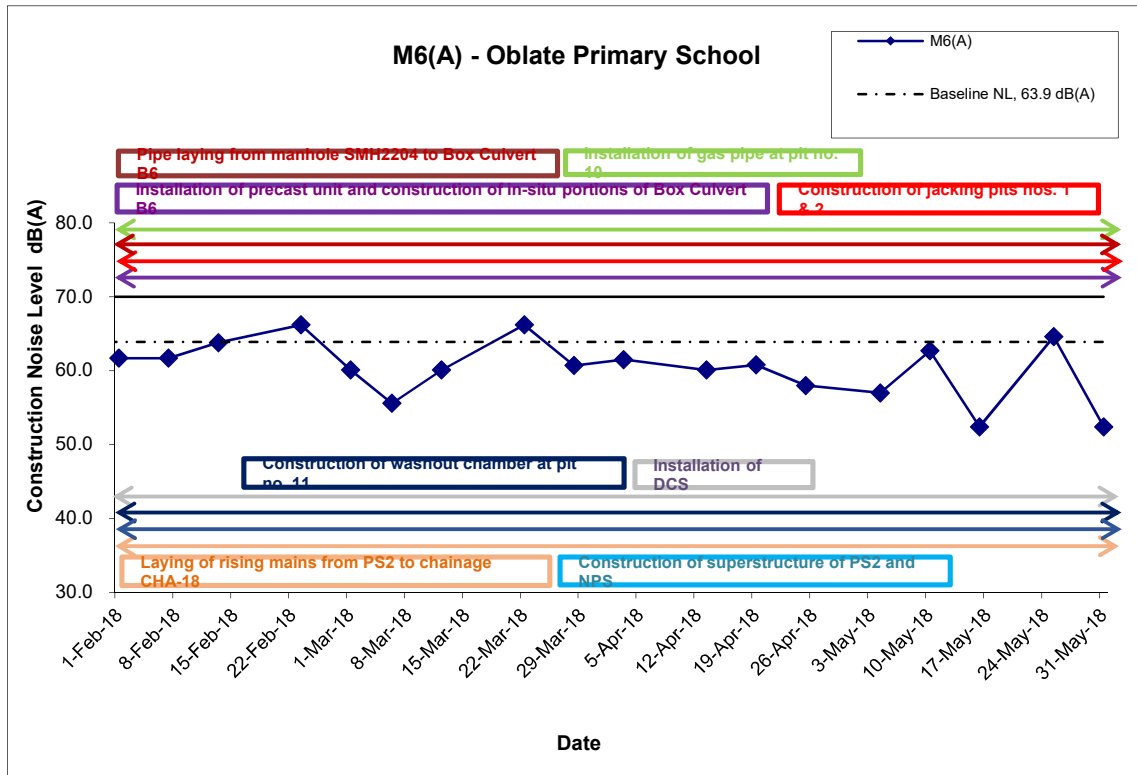
Location M6(A) - Oblate Primary School							
Date	Time	Weather	Unit: dB (A) (30-min)				
			Measured Noise Level			Baseline Level	Construction Noise Level
			L <sub>eq</sub>	L <sub>10</sub>	L <sub>90</sub>	L <sub>eq</sub>	L <sub>eq</sub>
4-May-18	10:45	Cloudy	64.7	65.8	63.1	63.9	57.0
10-May-18	15:00	Cloudy	62.7	64.9	60.3		62.7 Measured ≤ Baseline
16-May-18	13:15	Sunny	64.2	66.3	62.5		52.4
25-May-18	15:00	Sunny	67.3	69.3	61.4		64.6
31-May-18	15:00	Sunny	64.2	67.7	60.0		52.4

Location M7 - CCC Kei To Secondary School							
Date	Time	Weather	Unit: dB (A) (30-min)				
			Measured Noise Level			Baseline Level	Construction Noise Level
			L <sub>eq</sub>	L <sub>10</sub>	L <sub>90</sub>	L <sub>eq</sub>	L <sub>eq</sub>
4-May-18	9:10	Cloudy	67.2	68.3	65.1	68.7	67.2 Measured ≤ Baseline
10-May-18	13:00	Rainy	62.9	62.7	63.7		62.9 Measured ≤ Baseline
16-May-18	13:30	Sunny	65.3	67.5	62.5		65.3 Measured ≤ Baseline
25-May-18	13:05	Sunny	69.2	70.1	63.4		59.6
31-May-18	13:05	Sunny	59.2	60.7	57.1		59.2 Measured ≤ Baseline

Location M8 - Po Leung Kuk Ngan Po Ling College							
Date	Time	Weather	Unit: dB (A) (30-min)				
			Measured Noise Level			Baseline Level	Construction Noise Level
			L <sub>eq</sub>	L <sub>10</sub>	L <sub>90</sub>	L <sub>eq</sub>	L <sub>eq</sub>
4-May-18	10:00	Cloudy	67.6	71.2	60.7	61.9	66.2
10-May-18	14:00	Cloudy	63.5	66.1	60.7		58.4
16-May-18	14:00	Sunny	67.6	70.4	60.3		66.2
25-May-18	14:00	Sunny	68.2	69.4	62.3		67.0
31-May-18	14:00	Sunny	63.6	65.7	59.8		58.7

Location M9 - Tak Long Estate							
Date	Time	Weather	Unit: dB (A) (30-min)				
			Measured Noise Level			Baseline Level	Construction Noise Level
			L <sub>eq</sub>	L <sub>10</sub>	L <sub>90</sub>	L <sub>eq</sub>	L <sub>eq</sub>
4-May-18	9:30	Cloudy	64.6	66.8	61.2	59.9	62.8
10-May-18	14:45	Cloudy	62.5	64.3	59.9		59.0
16-May-18	15:30	Sunny	64.2	66.2	61.1		62.2
25-May-18	10:00	Sunny	70.5	71.4	66.9		70.1
31-May-18	16:00	Sunny	63.6	65.6	60.8		61.2

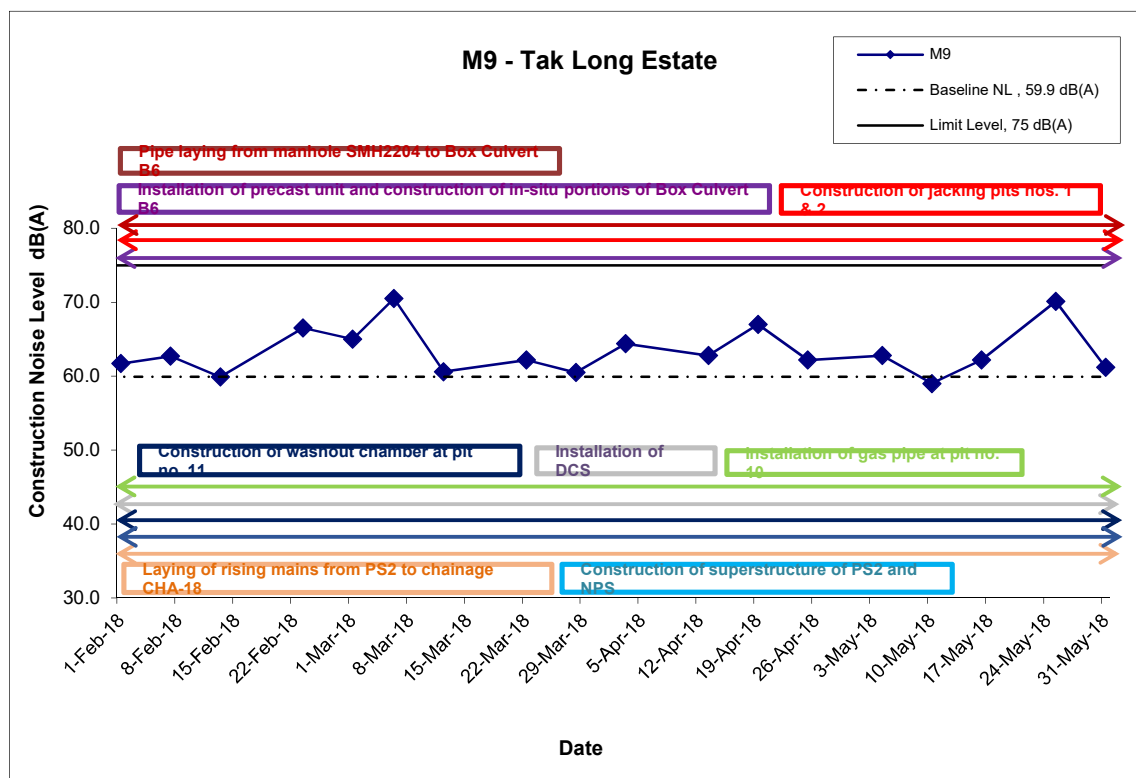
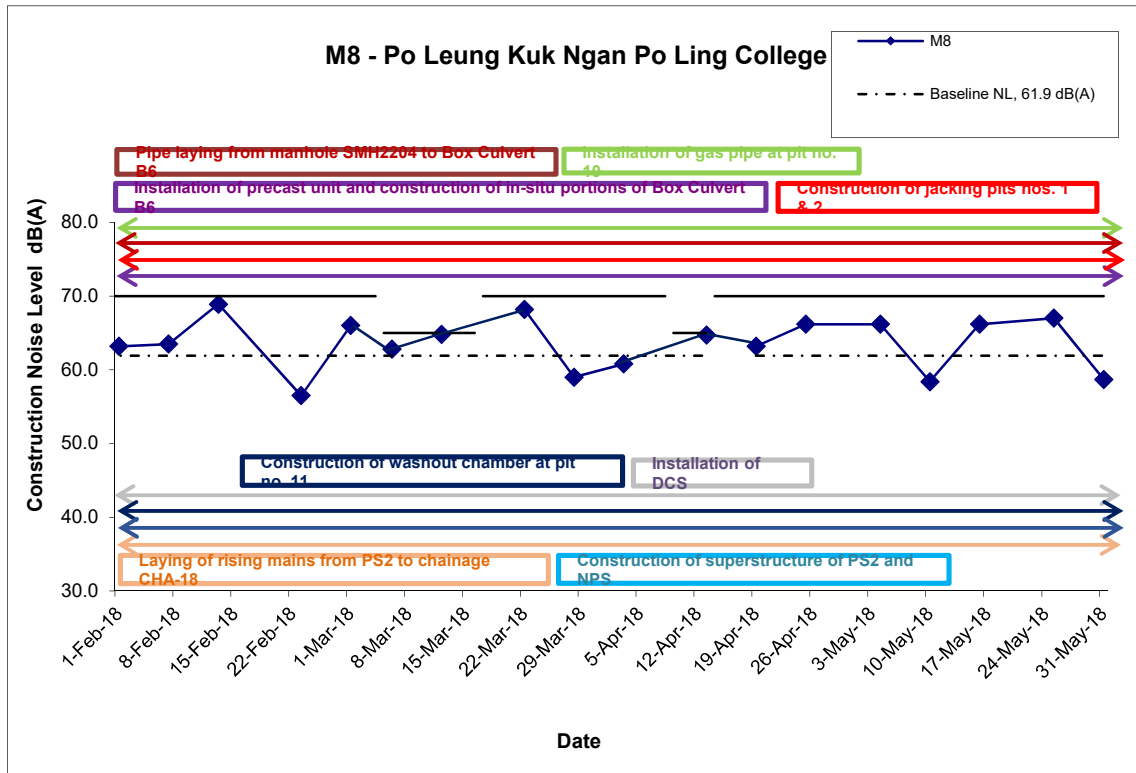
## Noise Levels



Remarks: The construction noise levels in the Tables in Appendix G were adopted for plotting the graphs

Title Contract No. KL/2012/03 Kai Tak Development –Stage 4 Infrastructure at Former North Apron Area Graphical Presentation of Construction Noise Monitoring Results	Scale	Project No.	<b>CINOTECH</b>
	N.T.S	VA13056	
	Date	Appendix	
	May 18	G	

## Noise Levels



Remarks: The construction noise levels in the Tables in Appendix G were adopted for plotting the graphs

<b>Title</b> Contract No. KL/2012/03 Kai Tak Development –Stage 4 Infrastructure at Former North Apron Area Graphical Presentation of Construction Noise Monitoring Results	<b>Scale</b> N.T.S	<b>Project No.</b> VA13056	<b>CINOTECH</b>
	<b>Date</b> May 18	<b>Appendix</b> G	

---

---

**APPENDIX H**  
**SUMMARY OF EXCEEDANCE**

---

---

**Contract No. KL/2012/03**

**Kai Tak Development –Stage 4 Infrastructure at Former North Apron Area**

**Appendix H – Summary of Exceedance**

**Exceedance Report for Contract No. KL/2012/03**

**(A) Exceedance Report for Air Quality  
(NIL in the reporting month)**

**(B) Exceedance Report for Construction Noise  
(NIL in the reporting month)**

**(C) Exceedance Report for Landscape and Visual  
(NIL in the reporting month)**



---

**APPENDIX I**  
**SITE AUDIT SUMMARY**

---

Contract No. KL/2012/03

Kai Tak Development - Stage 4 Infrastructure at Former North Apron Area



EP-337/2009 - New Distributor Roads serving the Planned Kai Tak Development

Weekly Site Inspection Record Summary

Inspection Information

Checklist Reference Number	180504
Date	4 May 2018
Time	10:00-12:00

Ref. No.	Non-Compliance	Related Item No.
-	None identified	-
Ref. No.	Remarks/Observations	Related Item No.
	<b>B. Water Quality</b>	
	• No environmental deficiency was identified during site inspection.	
	<b>C. Air Quality</b>	
180504-R01	• To cover the dusty stockpile near Sung Wong Toi Road with impervious material.	C7
	<b>D. Noise</b>	
	• No environmental deficiency was identified during site inspection.	
	<b>E. Waste / Chemical Management</b>	
	• No environmental deficiency was identified during site inspection.	
	<b>F. Visual and Landscape</b>	
	• No environmental deficiency was identified during site inspection.	
	<b>G. Permits /Licences</b>	
	• No environmental deficiency was identified during site inspection.	
	<b>H. Others</b>	
	• Follow-up on previous audit session (Ref. No.: 180427), no environmental deficiency was identified during site inspection..	

	Name	Signature	Date
Recorded by	Tommy Cheng		4 May 2018
Checked by	Ivy Tam		4 May 2018

Contract No. KL/2012/03

Kai Tak Development - Stage 4 Infrastructure at Former North Apron Area



EP-337/2009 - New Distributor Roads serving the Planned Kai Tak Development

Weekly Site Inspection Record Summary

Inspection Information

Checklist Reference Number	180511
Date	11 May 2018
Time	10:00-12:00

Ref. No.	Non-Compliance	Related Item No.
-	None identified	-
Ref. No.	Remarks/Observations	Related Item No.
	<b>B. Water Quality</b>	
	• No environmental deficiency was identified during site inspection.	
	<b>C. Air Quality</b>	
180518-R01	• The NRMM label should be displayed at a conspicuous position of the PME.	C19
	<b>D. Noise</b>	
	• No environmental deficiency was identified during site inspection.	
	<b>E. Waste / Chemical Management</b>	
	• No environmental deficiency was identified during site inspection.	
	<b>F. Visual and Landscape</b>	
	• No environmental deficiency was identified during site inspection.	
	<b>G. Permits /Licences</b>	
	• No environmental deficiency was identified during site inspection.	
	<b>H. Others</b>	
	• Follow-up on previous audit session (Ref. No.: 180504), the environmental deficiency was rectified/improved by the Contractor.	

	Name	Signature	Date
Recorded by	Tommy Cheng		11 May 2018
Checked by	Ivy Tam		11 May 2018

Contract No. KL/2012/03

Kai Tak Development - Stage 4 Infrastructure at Former North Apron Area



EP-337/2009 - New Distributor Roads serving the Planned Kai Tak Development

Weekly Site Inspection Record Summary

Inspection Information

Checklist Reference Number	180516
Date	16 May 2018
Time	14:00-16:00

Ref. No.	Non-Compliance	Related Item No.
-	None identified	-
Ref. No.	Remarks/Observations	Related Item No.
	<b>B. Water Quality</b>	
	• No environmental deficiency was identified during site inspection.	
	<b>C. Air Quality</b>	
	• No environmental deficiency was identified during site inspection.	
	<b>D. Noise</b>	
	• No environmental deficiency was identified during site inspection.	
	<b>E. Waste / Chemical Management</b>	
	• No environmental deficiency was identified during site inspection.	
	<b>F. Visual and Landscape</b>	
	• No environmental deficiency was identified during site inspection.	
	<b>G. Permits /Licences</b>	
	• No environmental deficiency was identified during site inspection.	
	<b>H. Others</b>	
	• Follow-up on previous audit session (Ref. No.: 180511), the environmental deficiency was rectified/improved by the Contractor.	

	Name	Signature	Date
Recorded by	Tommy Cheng		18 May 2018
Checked by	Ivy Tam		18 May 2018

Contract No. KL/2012/03

Kai Tak Development - Stage 4 Infrastructure at Former North Apron Area



EP-337/2009 - New Distributor Roads serving the Planned Kai Tak Development

Weekly Site Inspection Record Summary

Inspection Information

Checklist Reference Number	180525
Date	25 May 2018
Time	10:00-11:00

Ref. No.	Non-Compliance	Related Item No.
-	None identified	-
Ref. No.	Remarks/Observations	Related Item No.
	<b>B. Water Quality</b>	
	• No environmental deficiency was identified during site inspection.	
	<b>C. Air Quality</b>	
	• No environmental deficiency was identified during site inspection.	
	<b>D. Noise</b>	
	• No environmental deficiency was identified during site inspection.	
	<b>E. Waste / Chemical Management</b>	
	• No environmental deficiency was identified during site inspection.	
	<b>F. Visual and Landscape</b>	
	• No environmental deficiency was identified during site inspection.	
	<b>G. Permits /Licences</b>	
	• No environmental deficiency was identified during site inspection.	
	<b>H. Others</b>	
	• Follow-up on previous audit session (Ref. No.: 180516), no environmental deficiency was identified during site inspection.	

	Name	Signature	Date
Recorded by	Tommy Cheng		25 May 2018
Checked by	Dr. Priscilla Choy		25 May 2018



Contract No. KL/2012/03

**Kai Tak Development - Stage 4 Infrastructure at Former North Apron Area  
EP-344/2009 - New Sewage Pumping Stations serving Kai Tak Development**

**Weekly Site Inspection Record Summary  
Inspection Information**

Checklist Reference Number	180504
Date	4 May 2018
Time	10:00-12:00

Ref. No.	Non-Compliance	Related Item No.
-	None identified	-
Ref. No.	Remarks/Observations	Related Item No.
	<b>B. Water Quality</b>	
	• No environmental deficiency was identified during site inspection.	
	<b>C. Air Quality</b>	
	• No environmental deficiency was identified during site inspection.	
	<b>D. Noise</b>	
	• No environmental deficiency was identified during site inspection.	
	<b>E. Waste / Chemical Management</b>	
	• No environmental deficiency was identified during site inspection.	
	<b>F. Visual and Landscape</b>	
	• No environmental deficiency was identified during site inspection.	
	<b>G. Permits /Licences</b>	
	• No environmental deficiency was identified during site inspection.	
	<b>H. Others</b>	
	• Follow-up on previous audit session (Ref. No.: 180427), no environmental deficiency was identified during site inspection..	

	Name	Signature	Date
Recorded by	Tommy Cheng		4 May 2018
Checked by	Dr. Priscilla Choy		4 May 2018



Contract No. KL/2012/03

**Kai Tak Development - Stage 4 Infrastructure at Former North Apron Area  
EP-344/2009 - New Sewage Pumping Stations serving Kai Tak Development**

**Weekly Site Inspection Record Summary  
Inspection Information**

Checklist Reference Number	180511
Date	11 May 2018
Time	10:00-12:00

Ref. No.	Non-Compliance	Related Item No.
-	None identified	-
Ref. No.	Remarks/Observations	Related Item No.
	<b>B. Water Quality</b>	
	• No environmental deficiency was identified during site inspection.	
	<b>C. Air Quality</b>	
	• No environmental deficiency was identified during site inspection.	
	<b>D. Noise</b>	
	• No environmental deficiency was identified during site inspection.	
	<b>E. Waste / Chemical Management</b>	
	• No environmental deficiency was identified during site inspection.	
	<b>F. Visual and Landscape</b>	
	• No environmental deficiency was identified during site inspection.	
	<b>G. Permits /Licences</b>	
	• No environmental deficiency was identified during site inspection.	
	<b>H. Others</b>	
	• Follow-up on previous audit session (Ref. No.: 180504), no environmental deficiency was identified during site inspection..	

	Name	Signature	Date
Recorded by	Tommy Cheng		11 May 2018
Checked by	Ivy Tam		11 May 2018



Contract No. KL/2012/03

**Kai Tak Development - Stage 4 Infrastructure at Former North Apron Area  
EP-344/2009 - New Sewage Pumping Stations serving Kai Tak Development**

**Weekly Site Inspection Record Summary  
Inspection Information**

Checklist Reference Number	180516
Date	16 May 2018
Time	14:00-16:00

Ref. No.	Non-Compliance	Related Item No.
-	None identified	-
Ref. No.	Remarks/Observations	Related Item No.
	<b>B. Water Quality</b>	
180516-R01	• Debris and rubbish should be removed within the U- channel. Boarding should be provided as obstruction of drainage system.	B15
	<b>C. Air Quality</b>	
	• No environmental deficiency was identified during site inspection.	
	<b>D. Noise</b>	
	• No environmental deficiency was identified during site inspection.	
	<b>E. Waste / Chemical Management</b>	
	• No environmental deficiency was identified during site inspection.	
	<b>F. Visual and Landscape</b>	
	• No environmental deficiency was identified during site inspection.	
	<b>G. Permits /Licences</b>	
	• No environmental deficiency was identified during site inspection.	
	<b>H. Others</b>	
	• Follow-up on previous audit session (Ref. No.: 180511), no environmental deficiency was identified during site inspection..	

	Name	Signature	Date
Recorded by	Tommy Cheng		18 May 2018
Checked by	Ivy Tam		18 May 2018





Contract No. KL/2012/03

**Kai Tak Development - Stage 4 Infrastructure at Former North Apron Area  
EP-344/2009 - New Sewage Pumping Stations serving Kai Tak Development**

**Weekly Site Inspection Record Summary  
Inspection Information**

Checklist Reference Number	180525
Date	25 May 2018
Time	10:00-11:00

Ref. No.	Non-Compliance	Related Item No.
-	None identified	-
Ref. No.	Remarks/Observations	Related Item No.
	<b>B. Water Quality</b>	
	• No environmental deficiency was identified during site inspection.	
	<b>C. Air Quality</b>	
180525-R01	• Dusty stockpile should be covered properly by impervious sheeting.	C7
	<b>D. Noise</b>	
	• No environmental deficiency was identified during site inspection.	
	<b>E. Waste / Chemical Management</b>	
	• No environmental deficiency was identified during site inspection.	
	<b>F. Visual and Landscape</b>	
	• No environmental deficiency was identified during site inspection.	
	<b>G. Permits /Licences</b>	
	• No environmental deficiency was identified during site inspection.	
	<b>H. Others</b>	
	• Follow-up on previous audit session (Ref. No.: 180516), the environmental deficiency was observed to be rectified/improved by the Contractor.	

	Name	Signature	Date
Recorded by	Tommy Cheng		25 May 2018
Checked by	Dr. Priscilla Choy		25 May 2018

---

**APPENDIX J**  
**EVENT ACTION PLANS**

---

## Appendix J - Event Action Plans

### Event/Action Plan for Air Quality

EVENT	ACTION			
	ET	IEC	ER	CONTRACTOR
Action Level being exceeded by one sampling	<ol style="list-style-type: none"> <li>1. Identify source and investigate the causes of exceedance;</li> <li>2. Inform Contactor, IEC and ER;</li> <li>3. Repeat measurement to confirm finding.</li> </ol>	<ol style="list-style-type: none"> <li>1. Check monitoring data submitted by ET;</li> <li>2. Check Contractor's working method.</li> </ol>	<ol style="list-style-type: none"> <li>1. Notify Contractor.</li> </ol>	<ol style="list-style-type: none"> <li>1. Rectify any unacceptable practice;</li> <li>2. Amend working methods if appropriate.</li> </ol>
Action Level being exceeded by two or more consecutive sampling	<ol style="list-style-type: none"> <li>1. Identify source and investigate the causes of exceedance;</li> <li>2. Inform Contractor, IEC and ER;</li> <li>3. Increase monitoring frequency to daily;</li> <li>4. Discuss with IEC and Contractor on remedial actions required;</li> <li>5. Assess the effectiveness of Contractor's remedial actions;</li> <li>6. If exceedance continues, arrange meeting with IEC and ER;</li> <li>7. If exceedance stops, cease additional monitoring.</li> </ol>	<ol style="list-style-type: none"> <li>1. Check monitoring data submitted by ET;</li> <li>2. Check Contractor's working method;</li> <li>3. Discuss with ET and Contractor on possible remedial measures;</li> <li>4. Advise the ER on the effectiveness of the proposed remedial measures.</li> </ol>	<ol style="list-style-type: none"> <li>1. Confirm receipt of notification of exceedance in writing;</li> <li>2. Notify Contractor;</li> <li>3. In consolidation with the IEC, agree with the Contractor on the remedial measures to be implemented;</li> <li>4. Supervise implementation of remedial measures;</li> <li>5. Conduct meeting with ET and IEC if exceedance continues.</li> </ol>	<ol style="list-style-type: none"> <li>1. Discuss with ET and IEC on proper remedial actions;</li> <li>2. Submit proposals for remedial actions to ER and IEC within three working days of notification;</li> <li>3. Implement the agreed proposals;</li> <li>4. Amend proposal if appropriate.</li> </ol>
Limit Level being exceeded by one sampling	<ol style="list-style-type: none"> <li>1. Identify source and investigate the causes of exceedance;</li> <li>2. Inform Contractor, IEC, ER, and EPD;</li> <li>3. Repeat measurement to confirm finding;</li> <li>4. Assess effectiveness of Contractor's remedial actions and keep</li> </ol>	<ol style="list-style-type: none"> <li>1. Check monitoring data submitted by ET;</li> <li>2. Check Contractor's working method;</li> <li>3. Discuss with ET and Contractor on possible remedial measures;</li> </ol>	<ol style="list-style-type: none"> <li>1. Confirm receipt of notification of exceedance in writing;</li> <li>2. Notify Contractor;</li> <li>3. In consolidation with the IEC, agree with the Contractor on the remedial measures to be</li> </ol>	<ol style="list-style-type: none"> <li>1. Take immediate action to avoid further exceedance;</li> <li>2. Discuss with ET and IEC on proper remedial actions;</li> <li>3. Submit proposals for remedial actions to ER and IEC within three</li> </ol>

## Appendix J - Event Action Plans

	EPD, IEC and ER informed of the results.	4. Advise the ER on the effectiveness of the proposed remedial measures.	implemented; 4. Supervise implementation of remedial measures; 5. Conduct meeting with ET and IEC if exceedance continues.	working days of notification; 4. Implement the agreed proposals.
Limit Level being exceeded by two or more consecutive sampling	1. Notify IEC, ER, Contractor and EPD; 2. Repeat measurement to confirm findings; 3. Carry out analysis of Contractor's working procedures to identify source and investigate the causes of exceedance; 4. Increase monitoring frequency to daily; 5. Arrange meeting with IEC, ER and Contractor to discuss the remedial actions to be taken; 6. Assess effectiveness of Contractor's remedial actions and keep EPD, IEC and ER informed of the results; 7. If exceedance stops, cease additional monitoring.	1. Check monitoring data submitted by ET; 2. Check Contractor's working method; 3. Discuss amongst ER, ET, and Contractor on the potential remedial actions; 4. Review Contractor's remedial actions whenever necessary to assure their effectiveness and advise the ER accordingly.	1. Confirm receipt of notification of exceedance in writing; 2. Notify Contractor; 3. In consolidation with the IEC, agree with the Contractor on the remedial measures to be implemented; 4. Supervise implementation of remedial measures; 5. If exceedance continues, consider stopping the Contractor to continue working on that portion of work which causes the exceedance until the exceedance is abated.	1. Take immediate action to avoid further exceedance; 2. Discuss with ET, ER and IEC on proper remedial actions; 3. Submit proposals for remedial actions to IEC within three working days of notification; 4. Implement the agreed proposals; 5. Submit further remedial actions if problem still not under control; 6. Stop the relevant portion of works as instructed by the ER until the exceedance is abated.

## Appendix J - Event Action Plans

### Event/Action Plan for Construction Noise

EVENT	ACTION			
	ET	IEC	ER	CONTRACTOR
Action Level being exceeded	1. Notify ER, IEC and Contractor; 2. Carry out investigation; 3. Report the results of investigation to the IEC, ER and Contractor; 4. Discuss with the IEC and Contractor on remedial measures required; 5. Increase monitoring frequency to check mitigation effectiveness. (The above actions should be taken within 2 working days after the exceedance is identified)	1. Review the investigation results submitted by the ET; 2. Review the proposed remedial measures by the Contractor and advise the ER accordingly; 3. Advise the ER on the effectiveness of the proposed remedial measures. (The above actions should be taken within 2 working days after the exceedance is identified)	1. Confirm receipt of notification of failure in writing; 2. Notify Contractor; 3. In consolidation with the IEC, agree with the Contractor on the remedial measures to be implemented; 4. Supervise the implementation of remedial measures. (The above actions should be taken within 2 working days after the exceedance is identified)	1. Submit noise mitigation proposals to IEC and ER; 2. Implement noise mitigation proposals. (The above actions should be taken within 2 working days after the exceedance is identified)
Limit Level being exceeded	1. Inform IEC, ER, Contractor and EPD; 2. Repeat measurements to confirm findings; 3. Increase monitoring frequency; 4. Identify source and investigate the cause of exceedance;	1. Discuss amongst ER, ET, and Contractor on the potential remedial actions; 2. Review Contractor's remedial actions whenever necessary to assure their effectiveness and advise the ER accordingly.	1. Confirm receipt of notification of failure in writing; 2. Notify Contractor; 3. In consolidation with the IEC, agree with the Contractor on the remedial	1. Take immediate action to avoid further exceedance; 2. Submit proposals for remedial actions to IEC and ER within 3 working days of notification; 3. Implement the agreed proposals;

## Appendix J - Event Action Plans

	<p>5. Carry out analysis of Contractor's working procedures;</p> <p>6. Discuss with the IEC, Contractor and ER on remedial measures required;</p> <p>7. Assess effectiveness of Contractor's remedial actions and keep IEC, EPD and ER informed of the results;</p> <p>8. If exceedance stops, cease additional monitoring.</p> <p>(The above actions should be taken within 2 working days after the exceedance is identified)</p>	<p>(The above actions should be taken within 2 working days after the exceedance is identified)</p>	<p>measures to be implemented;</p> <p>4. Supervise the implementation of remedial measures;</p> <p>5. If exceedance continues, consider stopping the Contractor to continue working on that portion of work which causes the exceedance until the exceedance is abated.</p> <p>(The above actions should be taken within 2 working days after the exceedance is identified)</p>	<p>4. Submit further proposal if problem still not under control;</p> <p>5. Stop the relevant portion of works as instructed by the ER until the exceedance is abated.</p> <p>(The above actions should be taken within 2 working days after the exceedance is identified)</p>
--	---	---	---	--

## Appendix J - Event Action Plans

### Event/Action Plan for Landscape and Visual

EVENT ACTION LEVEL	ACTION			
	ET	IEC	ER	CONTRACTOR
Design Check	1. Check final design conforms to the requirements of EP and prepare report.	1. Check report. 2. Recommend remedial design if necessary	1. Undertake remedial design if necessary	
Non-conformity on one occasion	1. Identify Source 2. Inform IEC and ER 3. Discuss remedial actions with IEC, ER and Contractor 4. Monitor remedial actions until rectification has been completed	1. Check report 2. Check Contractor's working method 3. Discuss with ET and Contractor on possible remedial measures 4. Advise ER on effectiveness of proposed remedial measures. 5. Check implementation of remedial measures.	1. Notify Contractor 2. Ensure remedial measures are properly implemented	1. Amend working methods 2. Rectify damage and undertake any necessary replacement
Repeated Non-conformity	1. Identify Source Inform IEC and	1. Check monitoring report	1. Notify Contractor 2. Ensure remedial measures are properly	1. Amend working methods 2. Rectify damage and

## Appendix J - Event Action Plans

	ER 2. Increase monitoring frequency 3. Discuss remedial actions with IEC, ER and Contractor 4. Monitor remedial actions until rectification has been completed 5. If non-conformity stops, cease additional monitoring	2. Check Contractor's working method 3. Discuss with ET and Contractor on possible remedial measures 4. Advise ER on effectiveness of proposed remedial measures 5. Supervise implementation of remedial measures.	implemented	undertake any necessary replacement
--	--	---	-------------	-------------------------------------



---

---

**APPENDIX K  
ENVIRONMENTAL MITIGATION  
IMPLEMENTATION SCHEDULE (EMIS)**

---

---

## Appendix K - Summary of Implementation Schedule of Mitigation Measures for Construction Phase

Types of Impacts	Mitigation Measures	Status
<b>Construction Dust</b>	8 times daily watering of the work site with active dust emitting activities.	^
	Implementation of dust suppression measures stipulated in Air Pollution Control (Construction Dust) Regulation. The following mitigation measures, good site practices and a comprehensive dust monitoring and audit programme are recommended to minimize cumulative dust impacts.	
	<ul style="list-style-type: none"> <li>Stockpiling site(s) should be lined with impermeable sheeting and bunded. Stockpiles should be fully covered by impermeable sheeting to reduce dust emission.</li> </ul>	*
	<ul style="list-style-type: none"> <li>Misting for the dusty material should be carried out before being loaded into the vehicle.</li> </ul>	^
	<ul style="list-style-type: none"> <li>Any vehicle with an open load carrying area should have properly fitted side and tail boards.</li> </ul>	^
	<ul style="list-style-type: none"> <li>Material having the potential to create dust should not be loaded from a level higher than the side and tail boards and should be dampened and covered by a clean tarpaulin.</li> </ul>	^
	<ul style="list-style-type: none"> <li>The tarpaulin should be properly secured and should extend at least 300 mm over the edges of the sides and tailboards. The material should also be dampened if necessary before transportation.</li> </ul>	^
	<ul style="list-style-type: none"> <li>The vehicles should be restricted to maximum speed of 10 km per hour and confined haulage and delivery vehicle to designated roadways insider the site. On-site unpaved roads should be compacted and kept free of lose materials.</li> </ul>	^
	<ul style="list-style-type: none"> <li>Vehicle washing facilities should be provided at every vehicle exit point.</li> </ul>	^
	<ul style="list-style-type: none"> <li>The area where vehicle washing takes place and the section of the road between the washing facilities and the exit point should be paved with concrete, bituminous materials or hardcores.</li> </ul>	^
	<ul style="list-style-type: none"> <li>Every main haul road should be scaled with concrete and kept clear of dusty materials or sprayed with water so as to maintain the entire road surface wet.</li> </ul>	^
	<ul style="list-style-type: none"> <li>Every stock of more than 20 bags of cement should be covered entirely by impervious sheeting placed in an area sheltered on the top and the three sides.</li> </ul>	^
	<ul style="list-style-type: none"> <li>Every vehicle should be washed to remove any dusty materials from its body and wheels before leaving the construction sites.</li> </ul>	^

Construction Noise	Use of quiet PME, movable barriers barrier for Asphalt Paver, Breaker, Excavator and Hand-held breaker and full enclosure for Air Compressor, Bar Bender, Concrete Pump, Generator and Water Pump	^
	Good Site Practice:	^
	• Only well-maintained plant should be operated on-site and plant should be serviced regularly during the construction program.	N/A(1)
	• Silencers or mufflers on construction equipment should be utilized and should be properly maintained during the construction program.	^
	• Mobile plant, if any, should be sited as far away from NSRs as possible.	^
	• Machines and plant (such as trucks) that may be in intermittent use should be shut down between works periods or should be throttled down to a minimum.	^
	• Plant known to emit noise strongly in one direction should, wherever possible, be orientated so that the noise is directed away from the nearby NSRs.	^
	• Material stockpiles and other structures should be effectively utilized, wherever practicable, in screening noise from on-site construction activities.	^
	Scheduling of Construction Works during School Examination Period	^
	(i) Provision of low noise surfacing in a section of Road L2; and	N/A
	(ii) Provision of structural fins	N/A
	(i) Avoid the sensitive façade of class room facing Road L2 and L4; and	N/A
	(ii) Provision of low noise surfacing in a section of Road L2 & L4	N/A
	(i) Provision of low noise surfacing in a section of Road L4 before occupation of Site 1I1; and	N/A
	(ii) Setback of building about 5m from site boundary.	N/A
	Setback of building about 35m to the northwest direction at 1L3 and 5m at Site 1L2.	N/A
	(i) avoid any sensitive façades with openable window facing the existing Kowloon City Road network; and	N/A
	(ii) for the sensitive facades facing the To Kwa Wan direction, either setback the facades by about 5m to the northeast direction or do not provide the facades with openable window.	N/A



	<p>(i) avoid any sensitive facades with openable window facing the existing To Kwa Wan Road or</p> <p>(ii) provision of 17.5m high noise tolerant building fronting To Kwa Wan Road and restrict the height of the residential block(s) located at less than 55m away from To Kwa Wan Road to no more than 25m above ground.</p> <p>(i) avoid any sensitive facades with openable window facing the slip road connecting Prince Edward Road East and San Po Kong or other alternative mitigation measures and at-source mitigation measures for the surrounding new local roads to minimise the potential traffic noise impacts from the slip road</p>	N/A
	<p>All the ventilation fans installed in the below will be provided with silencers or acoustics treatment.</p> <p>(i) SPS</p> <p>(ii) ESS</p> <p>(iii) Tunnel Ventilation Shaft</p> <p>(iv) EFTS depot</p>	N/A N/A N/A N/A
	<p>Installation of retractable roof or other equivalent measures</p>	N/A
<b>Construction Water Quality</b>	<p>The following mitigation measures are proposed to be incorporated in the design of the SPS at KTD, including:</p> <ul style="list-style-type: none"> <li>• Dual power supply or emergency generator should be provided at all the SPSs to secure electrical power supply;</li> <li>• Standby pumps should be provided at all SPSs to ensure smooth operation of the SPS during maintenance of the duty pumps;</li> <li>• An alarm should be installed to signal emergency high water level in the wet well at all SPSs; and</li> <li>• For all unmanned SPSs, a remote monitor system connecting SPSs with the control station through telemetry system should be provided so that swift actions could be taken in case of malfunction of unmanned facilities.</li> </ul> <p><u>Land-based Construction</u></p> <p><i>Construction Runoff</i></p> <p>Exposed soil areas should be minimised to reduce the potential for increased siltation, contamination of runoff, and erosion. Construction runoff related impacts associated with the above ground construction activities can be readily controlled through the use of appropriate mitigation measures which include:</p> <ul style="list-style-type: none"> <li>• use of sediment traps</li> <li>• adequate maintenance of drainage systems to prevent flooding and overflow</li> </ul>	N/A
		N/A
		N/A
		N/A
		^
		^
		^

	<p>Construction site should be provided with adequately designed perimeter channel and pre-treatment facilities and proper maintenance. The boundaries of critical areas of earthworks should be marked and surrounded by dykes or embankments for flood protection. Temporary ditches should be provided to facilitate runoff discharge into the appropriate watercourses, via a silt retention pond. Permanent drainage channels should incorporate sediment basins or traps and baffles to enhance deposition rates. The design of efficient silt removal facilities should be based on the guidelines in Appendix A1 of ProPECC PN 1/94.</p>	^
	<p>Ideally, construction works should be programmed to minimise surface excavation works during the rainy season (April to September). All exposed earth areas should be completed as soon as possible after earthworks have been completed, or alternatively, within 14 days of the cessation of earthworks where practicable. If excavation of soil cannot be avoided during the rainy season, or at any time of year when rainstorms are likely, exposed slope surfaces should be covered by tarpaulin or other means.</p>	^
	<p>Sediment tanks of sufficient capacity, constructed from pre-formed individual cells of approximately 6 to 8 m<sup>3</sup> capacity, are recommended as a general mitigation measure which can be used for settling surface runoff prior to disposal. The system capacity is flexible and able to handle multiple inputs from a variety of sources and particularly suited to applications where the influent is pumped.</p>	^
	<p>Open stockpiles of construction materials (for examples, aggregates, sand and fill material) of more than 50 m<sup>3</sup> should be covered with tarpaulin or similar fabric during rainstorms. Measures should be taken to prevent the washing away of construction materials, soil, silt or debris into any drainage system.</p>	^
	<p>Manholes (including newly constructed ones) should always be adequately covered and temporarily sealed so as to prevent silt, construction materials or debris being washed into the drainage system and storm runoff being directed into foul sewers.</p>	^
	<p>Precautions to be taken at any time of year when rainstorms are likely, actions to be taken when a rainstorm is imminent or forecast, and actions to be taken during or after rainstorms are summarised in Appendix A2 of ProPECC PN 1/94. Particular attention should be paid to the control of silty surface runoff during storm events.</p>	^
	<p>Oil interceptors should be provided in the drainage system and regularly cleaned to prevent the release of oils and grease into the storm water drainage system after accidental spillages. The interceptor should have a bypass to prevent flushing during periods of heavy rain.</p>	^



	<p>All vehicles and plant should be cleaned before leaving a construction site to ensure no earth, mud, debris and the like is deposited by them on roads. An adequately designed and located wheel washing bay should be provided at every site exit, and wash-water should have sand and silt settled out and removed at least on a weekly basis to ensure the continued efficiency of the process. The section of access road leading to, and exiting from, the wheel-wash bay to the public road should be paved with sufficient backfall toward the wheel-wash bay to prevent vehicle tracking of soil and silty water to public roads and drains.</p> <p><i>Drainage</i></p> <p>It is recommended that on-site drainage system should be installed prior to the commencement of other construction activities. Sediment traps should be installed in order to minimise the sediment loading of the effluent prior to discharge into foul sewers. There should be no direct discharge of effluent from the site into the sea.</p> <p>All temporary and permanent drainage pipes and culverts provided to facilitate runoff discharge should be adequately designed for the controlled release of storm flows. All sediment control measures should be regularly inspected and maintained to ensure proper and efficient operation at all times and particularly following rain storms. The temporarily diverted drainage should be reinstated to its original condition when the construction work has finished or the temporary diversion is no longer required.</p> <p>All fuel tanks and storage areas should be provided with locks and be located on sealed areas, within bunds of a capacity equal to 110% of the storage capacity of the largest tank, to prevent spilled fuel oils from reaching the coastal waters of the Victoria Harbour WCZ.</p> <p><i>Sewage Effluent</i></p> <p>Construction work force sewage discharges on site are expected to be connected to the existing trunk sewer or sewage treatment facilities. The construction sewage may need to be handled by portable chemical toilets prior to the commission of the on-site sewer system. Appropriate numbers of portable toilets should be provided by a licensed contractor to serve the large number of construction workers over the construction site. The Contractor should also be responsible for waste disposal and maintenance practices.</p> <p><i>Stormwater Discharges</i></p> <p>Minimum distances of 100 m should be maintained between the existing or planned stormwater discharges and the existing or planned seawater intakes</p>	<p>^</p> <p>^</p> <p>^</p> <p>^</p> <p>^</p> <p>N/A</p>
--	--	---

	<p><i>Debris and Litter</i></p> <p>In order to maintain water quality in acceptable conditions with regard to aesthetic quality, contractors should be required, under conditions of contract, to ensure that site management is optimised and that disposal of any solid materials. litter or wastes to marine waters does not occur</p> <p><i>Construction Works at or in Close Proximity of Storm Culvert or Seafront</i></p> <p>The proposed works should preferably be carried out within the dry season where the flow in the drainage channel /storm culvert/ nullah is low.</p> <p>The use of less or smaller construction plants may be specified to reduce the disturbance to the bottom sediment at the drainage channel /storm culvert / nullah.</p> <p>Temporary storage of materials (e.g. equipment, filling materials, chemicals and fuel) and temporary stockpile of construction materials should be located well away from any water courses during carrying out of the construction works.</p> <p>Stockpiling of construction materials and dusty materials should be covered and located away from any water courses.</p> <p>Construction debris and spoil should be covered up and/or disposed of as soon as possible to avoid being washed into the nearby water receivers.</p> <hr/> <p>Construction activities, which generate large amount of wastewater, should be carried out in a distance away from the waterfront, where practicable.</p> <hr/> <p>Mitigation measures to control site runoff from entering the nearby water environment should be implemented to minimize water quality impacts. Surface channels should be provided along the edge of the waterfront within the work sites to intercept the runoff.</p> <p>Construction effluent, site run-off and sewage should be properly collected and/or treated.</p> <p>Any works site inside the storm water courses should be temporarily isolated, such as by placing of sandbags or silt curtains with lead edge at bottom and properly supported props to prevent adverse impact on the storm water quality.</p> <p>Silt curtain may be installed around the construction activities at the seafront to minimize the potential impacts due to accidental spillage of construction materials.</p> <p>Proper shoring may need to be erected in order to prevent soil/mud from slipping into the storm culvert/drainage channel/sea.</p>	<p>*</p> <p>^</p> <p>^</p> <p>^</p> <p>^</p> <p>^</p> <p>^</p> <p>^</p> <p>^</p> <p>^</p> <p>^</p>
--	---	--







	<p>Construction and Demolition Material</p> <p>Mitigation measures and good site practices should be incorporated into contract document to control potential environmental impact from handling and transportation of C&amp;D material. The mitigation measures include:</p> <ul style="list-style-type: none"> <li>• Where it is unavoidable to have transient stockpiles of C&amp;D material within the Project work site pending collection for disposal, the transient stockpiles should be located away from waterfront or storm drains as far as possible</li> <li>• Open stockpiles of construction materials or construction wastes on-site should be covered with tarpaulin or similar fabric</li> <li>• Skip hoist for material transport should be totally enclosed by impervious sheeting</li> <li>• Every vehicle should be washed to remove any dusty materials from its body and wheels before leaving a construction site</li> <li>• The area where vehicle washing takes place and the section of the road between the washing facilities and the exit point should be paved with concrete, bituminous materials or hardcores</li> <li>• The load of dusty materials carried by vehicle leaving a construction site should be covered entirely by clean impervious sheeting to ensure dust materials do not leak from the vehicle</li> <li>• All dusty materials should be sprayed with water prior to any loading, unloading or transfer operation so as to maintain the dusty materials wet</li> <li>• The height from which excavated materials are dropped should be controlled to a minimum practical height to limit fugitive dust generation from unloading</li> </ul> <p>When delivering inert C&amp;D material to public fill reception facilities, the material should consist entirely of inert construction waste and of size less than 250mm or other sizes as agreed with the Secretary of the Public Fill Committee. In order to monitor the disposal of the surplus C&amp;D material at the designed public fill reception facility and to control fly tipping, a trip-ticket system as stipulated in the ETWB TCW No. 31/2004 "Trip Ticket System for Disposal of Construction and Demolition Materials" should be included as one of the contractual requirements and implemented by an Environmental Team undertaking the Environmental Monitoring and Audit work. An Independent Environmental Checker should be responsible for auditing the results of the system.</p> <p>Chemical Waste</p> <p>After use, chemical wastes (for example, cleaning fluids, solvents, lubrication oil and fuel) should be handled according to the Code of Practice on the Packaging, Labelling and Storage of Chemical Wastes. Spent chemicals should be collected by a licensed collector for disposal at the CWTF or other licensed facility, in accordance with the <i>Waste Disposal (Chemical Waste) (General) Regulation</i></p>	<p>^</p> <p>^</p> <p>^</p> <p>^</p> <p>^</p> <p>^</p> <p>^</p> <p>^</p> <p>^</p> <p>^</p>
--	---	---

	<p><b>General Refuse</b></p> <p>General refuse should be stored in enclosed bins or compaction units separate from C&amp;D material. A licensed waste collector should be employed by the contractor to remove general refuse from the site, separately from C&amp;D material. Effective collection and storage methods (including enclosed and covered area) of site wastes would be required to prevent waste materials from being blown around by wind, wastewater discharge by flushing or leaching into the marine environment, or creating odour nuisance or pest and vermin problem</p>	^
<b>Landscape and Visual</b>	<p>CM1 All existing trees should be carefully protected during construction.</p> <p>CM2 Trees unavoidably affected by the works should be transplanted where practical. Detailed transplanting proposal will be submitted to relevant government departments for approval in accordance with ETWBC 2/2004 and 3/2006. Final locations of transplanted trees should be agreed prior to commencement of the work.</p> <p>CM3 Control of night-time lighting.</p> <p>CM4 Erection of decorative screen hoarding.</p>	<p>^</p> <p>N/A</p> <p>^</p> <p>^</p>

Remarks:	^ Compliance of mitigation measure;
	X Non-compliance of mitigation measure;
	N/A Not Applicable at this stage;
	N/A(1) Not observed;
	• Non-compliance but rectified by the contractor;
	* Recommendation was made during site audit but improved/rectified by the contractor.

---

---

**APPENDIX L  
SUMMARIES OF ENVIRONMENTAL  
COMPLAINT, WARNING, SUMMON  
AND NOTIFICATION OF SUCCESSFUL  
PROSECUTION**

---

---

**Contract No. KL/2012/03**

**Kai Tak Development –Stage 4 Infrastructure at Former North Apron Area**

**Appendix L – Summary of environmental complaint, warning, summon and notification of successful prosecution**

**Reporting Month: May 2018**

**Warnings / Summons and Successful Prosecutions received in the reporting month**

<b>Log Ref.</b>	<b>Received Date</b>	<b>Details of Warning / Summons and Successful Prosecutions</b>	<b>Investigation/Mitigation Action</b>	<b>Status</b>
N/A	N/A	N/A	N/A	N/A

**Remarks:** No warning/summon and prosecution were received in the reporting period.

**Complaint Log**

<b>EPD Complaint Ref No.</b>	<b>Date of Complaint</b>	<b>Complaint Details</b>	<b>Investigation / Mitigation Action</b>	<b>Status</b>
N/A	N/A	N/A	N/A	N/A

---

---

**APPENDIX M**  
**GENERATED WASTE QUANTITY**

---

---

APPENDIX IV  
**Monthly Summary Waste Flow Table**  
 (PS Clause 1.86)

Name of Department: CEDD

Contract No. : KL/2012/03

**Monthly Summary Waste Flow Table for May 2018 (year) (in tons)**

Month	Total Disposal Loads	Total Quantity Generated	Actual Quantities of Inert C&D Materials Generated Monthly					Actual Quantities of C&D Wastes Generated Monthly				
			Hard Rock & Large Broken Concrete	Reused in the Contract	Reused in other Projects	Disposed as Public Fill	Imported Fill	Metals	Paper/ cardboard packaging	Plastics (see Note 3)	Chemicals Waste	Others, e.g. general refuse
	(No.s)	(in tons)	0	(in tons)	(in tons)	(in tons)	(in tons)	(in tons)	(in tons)	(in tons)	(in tons)	(in tons)
2013 (Oct - Dec) Sub-Total	108	463.69	0	0	0	0	0	0	0	0	0	463.69
2014 (Jan – Dec) Sub-Total	24	16925.7	0	0	16798.93	83.66	1804.27	0	0	0	0	43.11
2015 (Jan – Dec) Sub-Total	284	81859.97	0	0	38291.91	43457.21	19920	0	0	0	0	310.26
2016 (Jan – Dec) Sub-Total	3369	50762.64	0	0	0	49894.67	4020	0	0	0	0	867.95
2017 (Jan – Dec) Sub-Total	2737	39615.16	0	0	0	38996.26	0	0	0	0	0	603.11
Jan-18	48	575.23	0	0	0	497.91	0	0	0	0	0	77.32
Feb-18	10	81.78	0	0	0	30.34	0	0	0	0	0	51.44
Mar-18	59	869.93	0	0	0	817.87	0	0	0	0	0	52.06
Apr-18	14	136.71	0	0	0	91.67	0	0	0	0	0	45.04
May-18	327	5176.05	0	0	0	5125.76	0	0	0	0	0	50.29
Jun-18												
Jul-18												
Aug-18												
Sep-18												
Oct-18												
Nov-18												
Dec-18												
Total	6980	196466.86	0	0	55090.84	138995.4	25744.27	0	0	0	0	2564.27

---

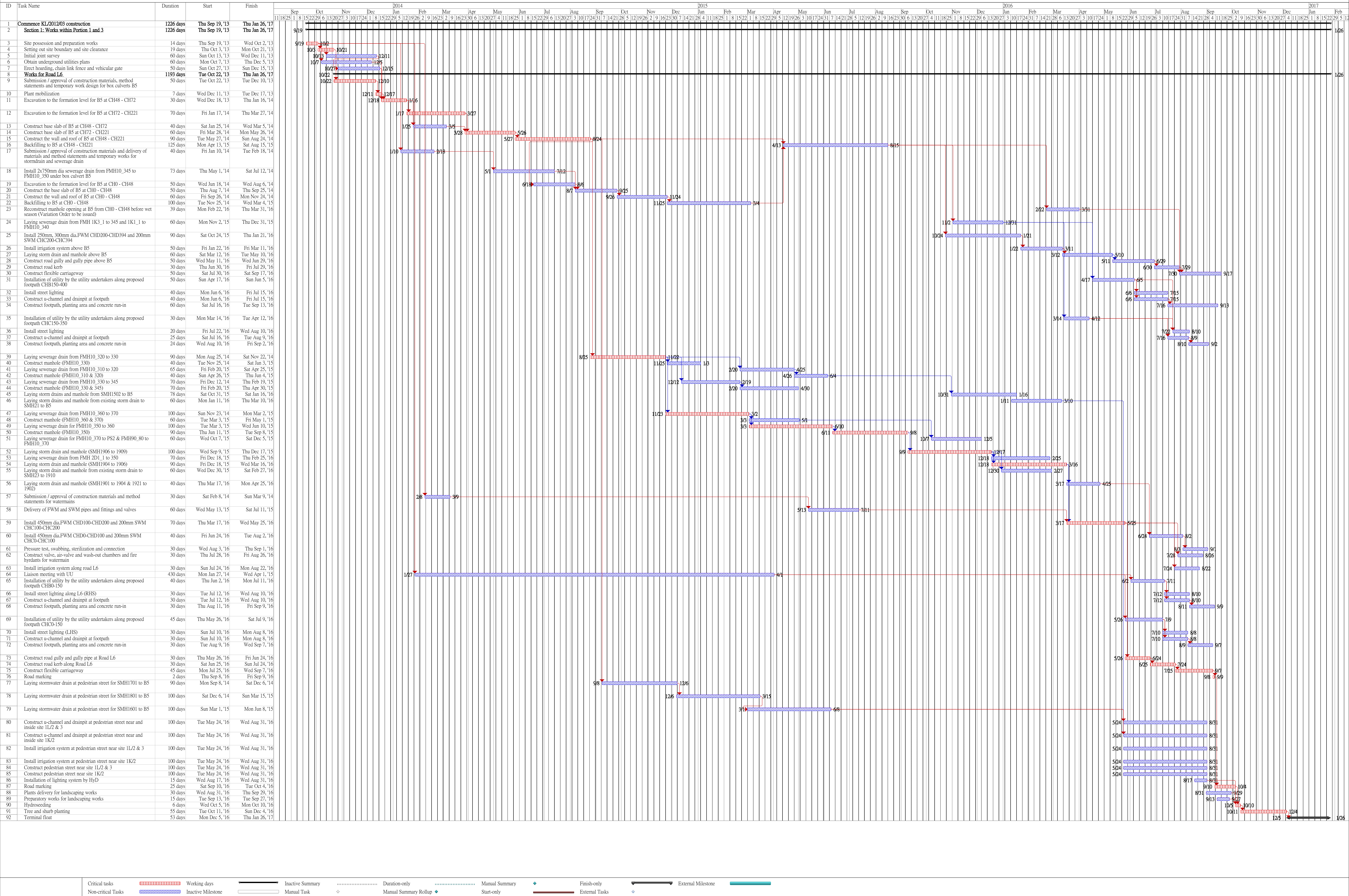
---

**APPENDIX N**  
**CONSTRUCTION PROGRAMME**

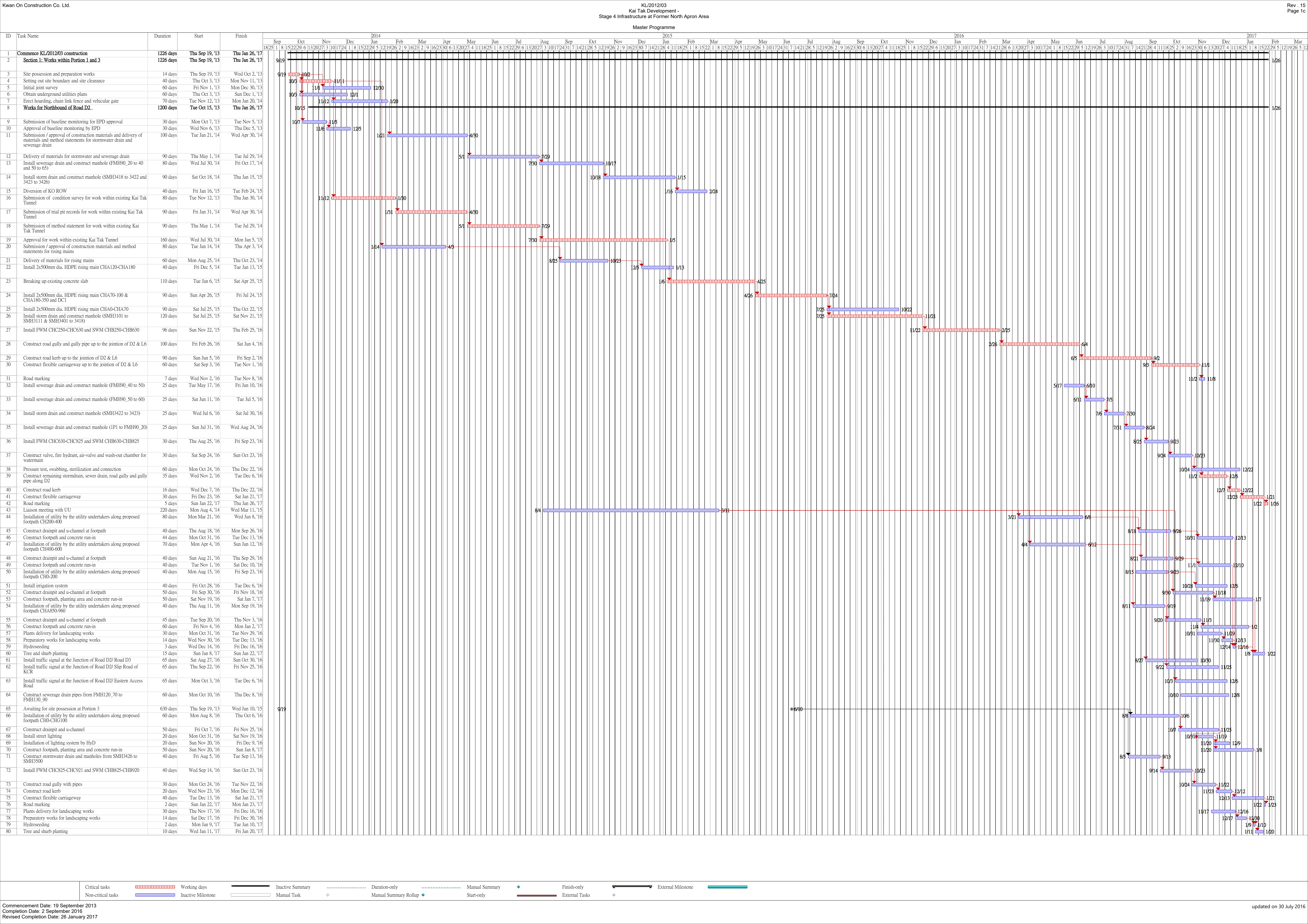
---

---

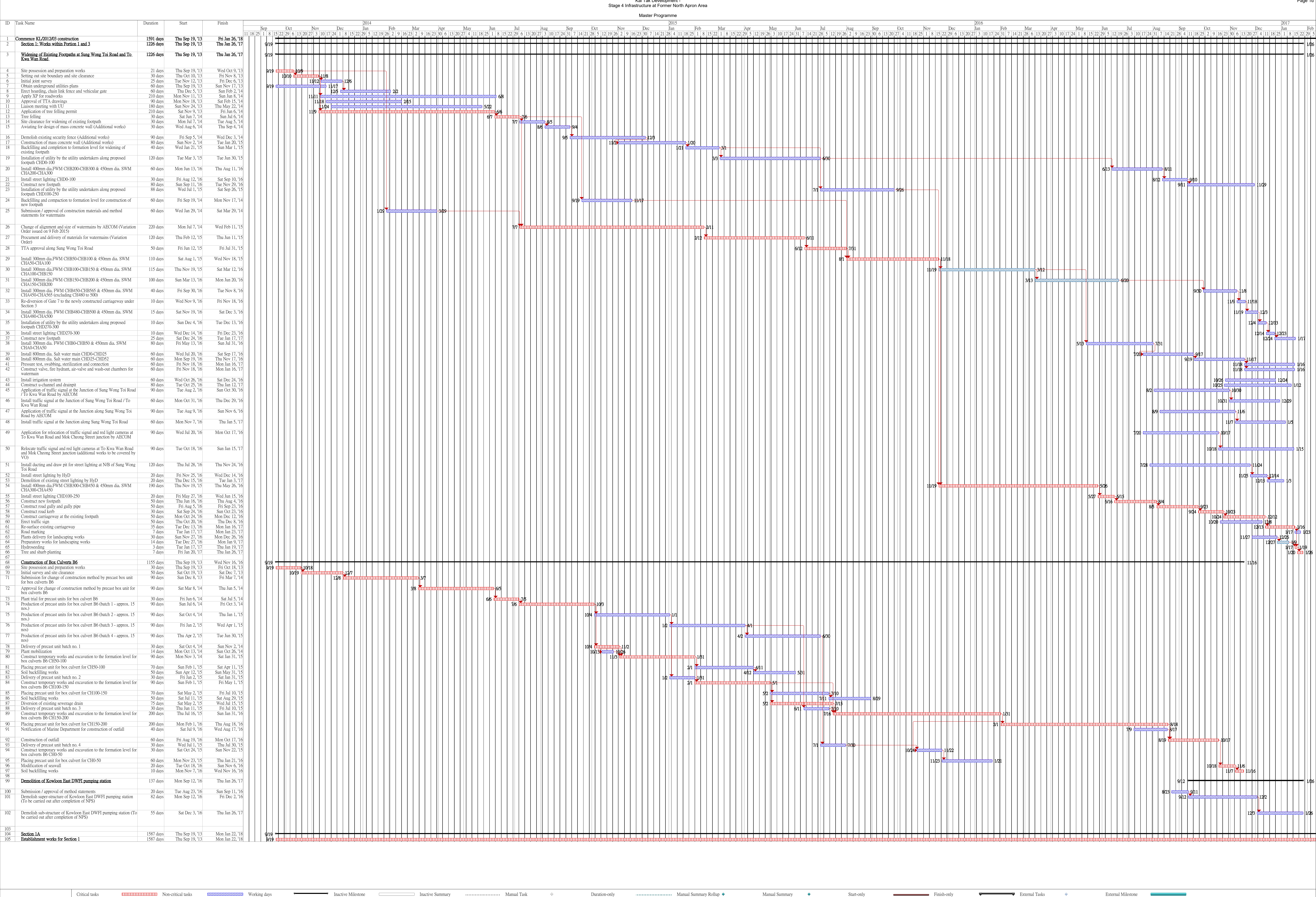










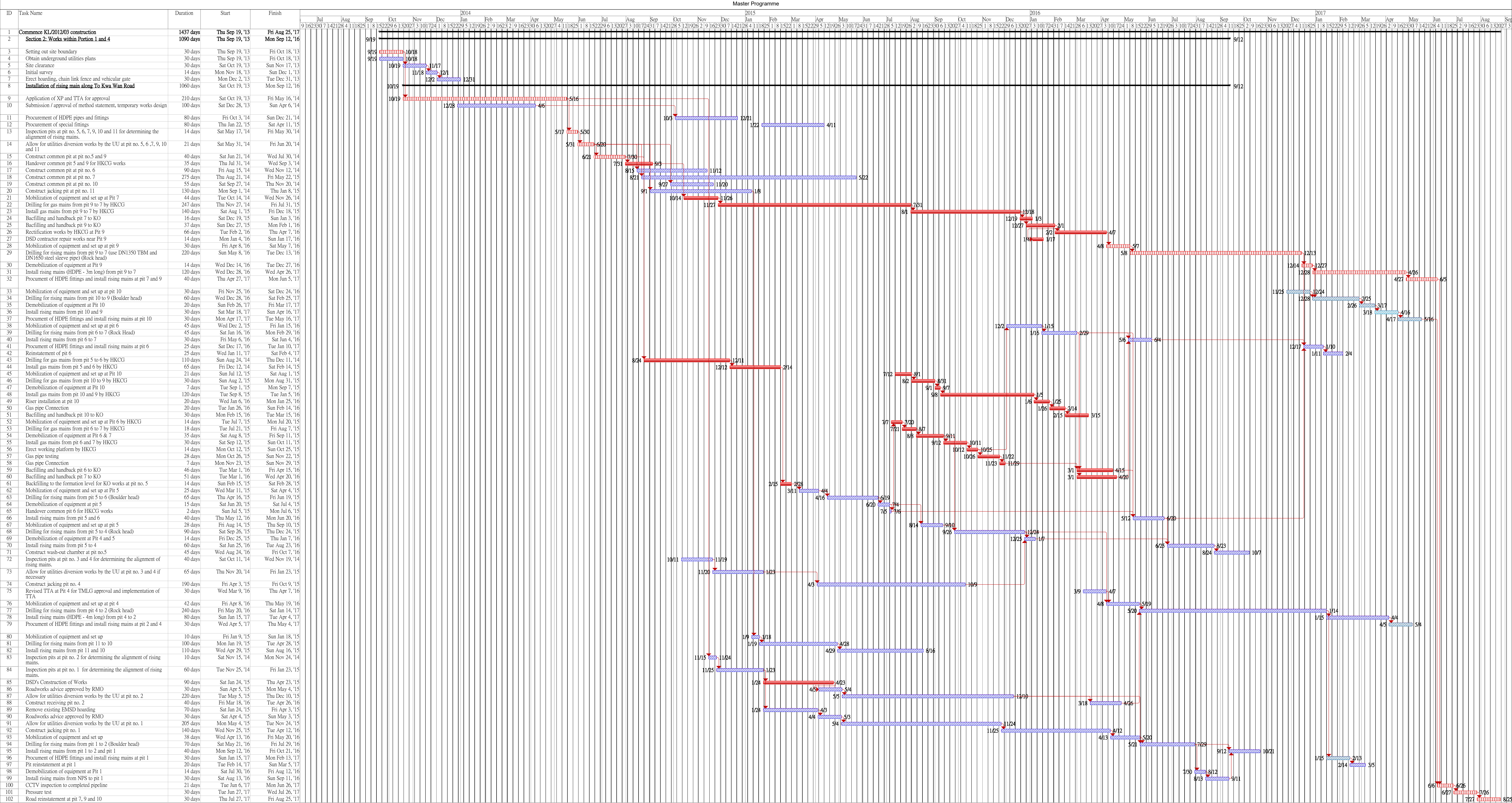




Commencement Date: 19 September 2013  
Completion Date: 5 May 2016  
Revised Completion Date: 12 September 2016

updated on 29 July 2016

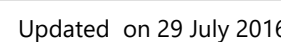








Critical tasks		Working days		Inactive Summary		Duration-only		Manual Summary		Finish-only		External Milestone	
Non-critical tasks		Inactive Milestone		Manual Task		Manual Summary Rollup		Start-only		External Tasks			













Commencement Date: 19 September 2013 Completion Date: 2 September 2016 Revised Completion Date: 25 May 2017	updated on 20 July 2016
---	-------------------------

Commencement Date: 19 September 2013 Completion Date: 5 May 2016 Revised Completion Date: 30 May 2017	updated on 20 July 2016
---	-------------------------