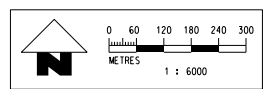


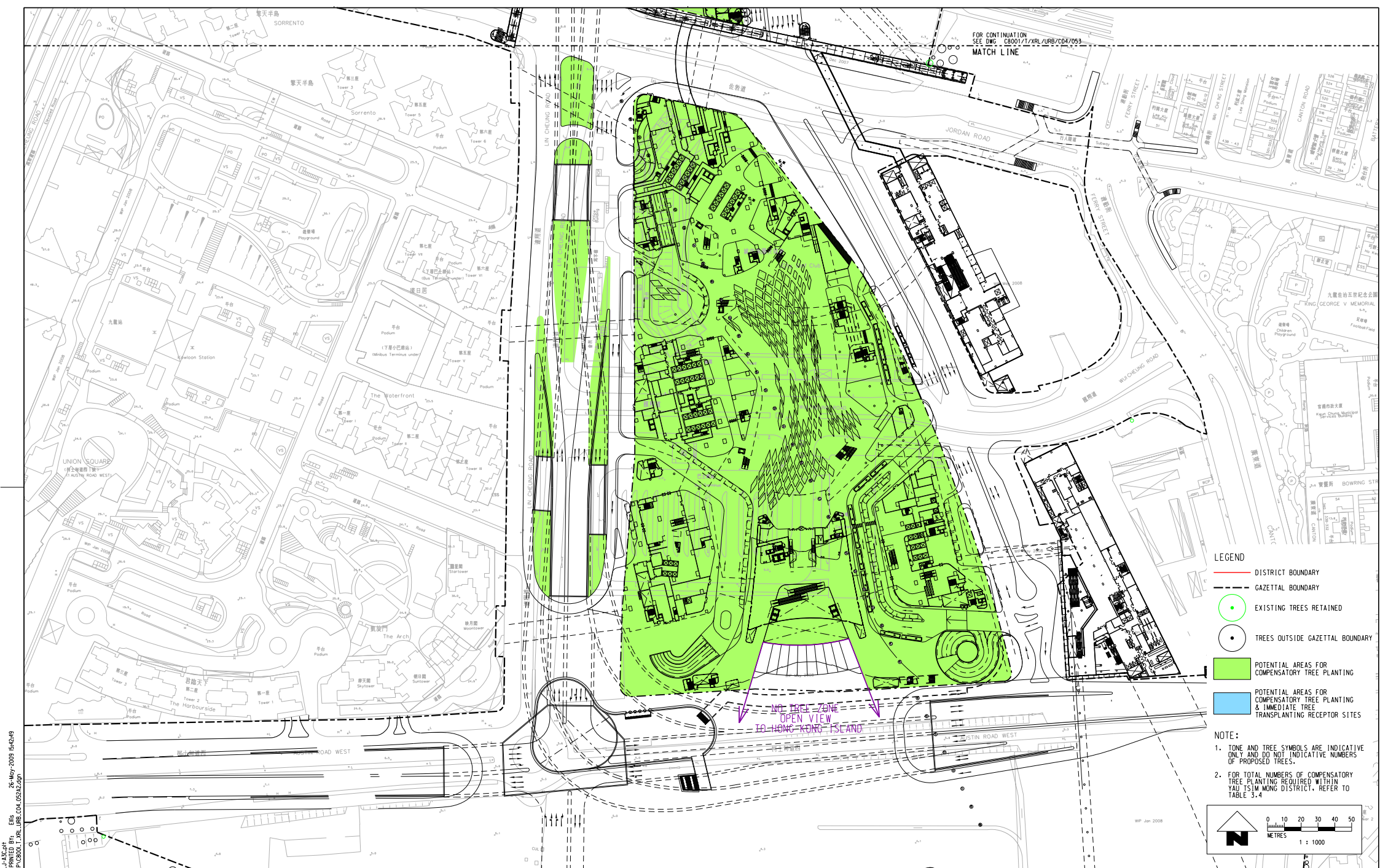
J:\SOL\PL01\DR\WPL-F-ABC.dwg
 DATE PLOTTED: 26-May-2009 14:51:46
 FILENAME: I:\MTR\23\DR\PLAN\CP\C04\URB_LURB_C04_051A.dwg



SHAM SHUI PO DISTRICT
 YAU TSIM MONG DISTRICT
 KWAI TSING DISTRICT

DRAWN		SAN		 EXPRESS RAIL LINK (XRL) ORIGINATOR Planning, Urban Design, Landscape, Golf & Environmental Consultants Urban Limited, 8/F, Sun On Centre, 188 Lockhart Road, Wan Chai, Hong Kong. Tel 2802 3333 Fax 2802 8662 CADD REF. C8001_T_XRL_LURB_C04_051A2.dgn
DESIGNED		JP		
CHECKED		TD		
APPROVED		AD		
DATE		30. APR. 2009		
A2	SECOND ISSUE	SAN	26MAY09	AD
A1	FIRST ISSUE	SAN	30APR09	AD

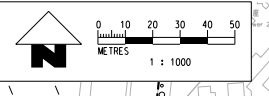
TITLE		CONSULTANCY AGREEMENT NO. C8001 TREE TRANSPLANTING / FELLING COMPENSATORY TREE PROPOSAL KEY PLAN FOR YAU TSIM MONG DISTRICT	
SCALE	1 : 6000 @ A1	DRAWING NO.	C8001/T/XRL/URB/C04/051
REV.			A2



FOR CONTINUATION
SEE DWG. C8001/T/XRL/URB/C04/053
MATCH LINE

- LEGEND**
- DISTRICT BOUNDARY
 - GAZETTED BOUNDARY
 - EXISTING TREES RETAINED
 - TREES OUTSIDE GAZETTED BOUNDARY
 - POTENTIAL AREAS FOR COMPENSATORY TREE PLANTING
 - POTENTIAL AREAS FOR COMPENSATORY TREE PLANTING & IMMEDIATE TREE TRANSPLANTING RECEPTOR SITES

- NOTE:**
1. TONE AND TREE SYMBOLS ARE INDICATIVE ONLY AND DO NOT INDICATIVE NUMBERS OF PROPOSED TREES.
 2. FOR TOTAL NUMBERS OF COMPENSATORY TREE PLANTING REQUIRED WITHIN YAU TSIU MONG DISTRICT, REFER TO TABLE 3.4.



J:\SLO\PL01\DRW\PL1-53.CAD PLOT DATE: 25-May-2009 15:42:49
 DWG NO: C8001/T/XRL/URB/C04/052A2
 FILE NAME: C:\P\03052A2.DWG

REV	DESCRIPTION	BY	DATE	APPROVED	REV	DESCRIPTION
A2	SECOND ISSUE					
A1	FIRST ISSUE					

DRAWN	SAN		
DESIGNED	JP		
CHECKED	TO		
APPROVED	AD		
DATE	30. APR. 2009		
SAN	26MAY09	AD	
SAN	30APR09	AD	

MTR

EXPRESS RAIL LINK (XRL)

ORIGINATOR

Planning, Urban Design, Landscape, Golf & Environmental Consultants
 Urisis Limited, 4/F, Siu On Centre, 188 Lockhart Road, Wan Chai, Hong Kong.
 Tel: 2802 3333 Fax: 2802 8662

CADD REF. C8001.T.XRL.URB.C04.052A2.dgn

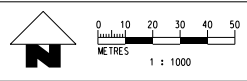
TITLE	CONSULTANCY AGREEMENT NO. C8001 TREE TRANSPLANTING / FELLING COMPENSATORY TREE PROPOSAL FOR YAU TSIU MONG DISTRICT (SHEET 1 OF 5)		
SCALE	1 : 1000 @ A1	DRAWING NO.	C8001/T/XRL/URB/C04/052
REV.			A2

FOR CONTINUATION
SEE DWG. C8001/T/XRL/URB/C04/054
MATCH LINE



- LEGEND**
- DISTRICT BOUNDARY
 - GAZETTED BOUNDARY
 - EXISTING TREES RETAINED
 - TREES OUTSIDE GAZETTED BOUNDARY
 - POTENTIAL AREAS FOR COMPENSATORY TREE PLANTING
 - POTENTIAL AREAS FOR COMPENSATORY TREE PLANTING & IMMEDIATE TREE TRANSPLANTING RECEPTOR SITES

- NOTE:**
1. TONE AND TREE SYMBOLS ARE INDICATIVE ONLY AND DO NOT INDICATIVE NUMBERS OF PROPOSED TREES.
 2. FOR TOTAL NUMBERS OF COMPENSATORY TREE PLANTING REQUIRED WITHIN YAU TSIM MONG DISTRICT, REFER TO TABLE 3.4



FOR CONTINUATION
SEE DWG. C8001/T/XRL/URB/C04/052
MATCH LINE

J:\SOL\PL01\DRW\PL01-ABC.DWG 25-May-2009 14:56:50
 DWGNAME: PL01-ABC.DWG
 PLOT DATE: 25-May-2009 14:56:50
 PLOT BY: J:\SOL\PL01\DRW\PL01-ABC.DWG

REV	DESCRIPTION	BY	DATE	APPROVED	REV	DESCRIPTION	BY	DATE	APPROVED
A2	SECOND ISSUE	SAN	26MAY09	AD					
A1	FIRST ISSUE	SAN	30APR09	AD					

DRAWN	SAN
DESIGNED	JP
CHECKED	TO
APPROVED	AD
DATE	30. APR. 2009

EXPRESS RAIL LINK (XRL)

ORIGINATOR

Planning, Urban Design, Landscape, Golf & Environmental Consultants
Urban Limited, 8/F, Sui On Centre, 188 Lockhart Road, Wan Chai, Hong Kong.
Tel 2802 3333 Fax 2802 8662

DO NOT SCALE DRAWINGS. ALL DIMENSIONS SHALL BE REFERRED TO THIS DRAWING / DOCUMENT AS ISSUED BY THE MTR CORPORATION LIMITED OF HONG KONG. NO PART HEREOF IS TO BE REPRODUCED OR TRANSMITTED IN ANY FORM OR BY ANY MEANS, IN ANY MANNER, WITHOUT THE PRIOR WRITTEN CONSENT OF THE MTR CORPORATION LIMITED.

CADD REF. C8001_T_XRL_URB_C04_053A2.dgn

TITLE	
CONSULTANCY AGREEMENT NO. C8001 TREE TRANSPLANTING / FELLING COMPENSATORY TREE PROPOSAL FOR YAU TSIM MONG DISTRICT (SHEET 2 OF 5)	
SCALE	DRAWING NO.
1 : 1000 @ A1	C8001/T/XRL/URB/C04/053
REV.	A2

AS/SL/PLOT/RYM/PL-3/3-C/PT
 DATE: 2009-04-29 11:14:56
 FILENAME: S:\MTR\23-URB-CAV\CP\C8001-T-XRL_URB_C04_0542.dgn



FOR CONTINUATION
 SEE DWG. C8001/T/XRL/URB/C04/055
 MATCH LINE

FOR CONTINUATION
 SEE DWG. C8001/T/XRL/URB/C04/054
 MATCH LINE

LEGEND

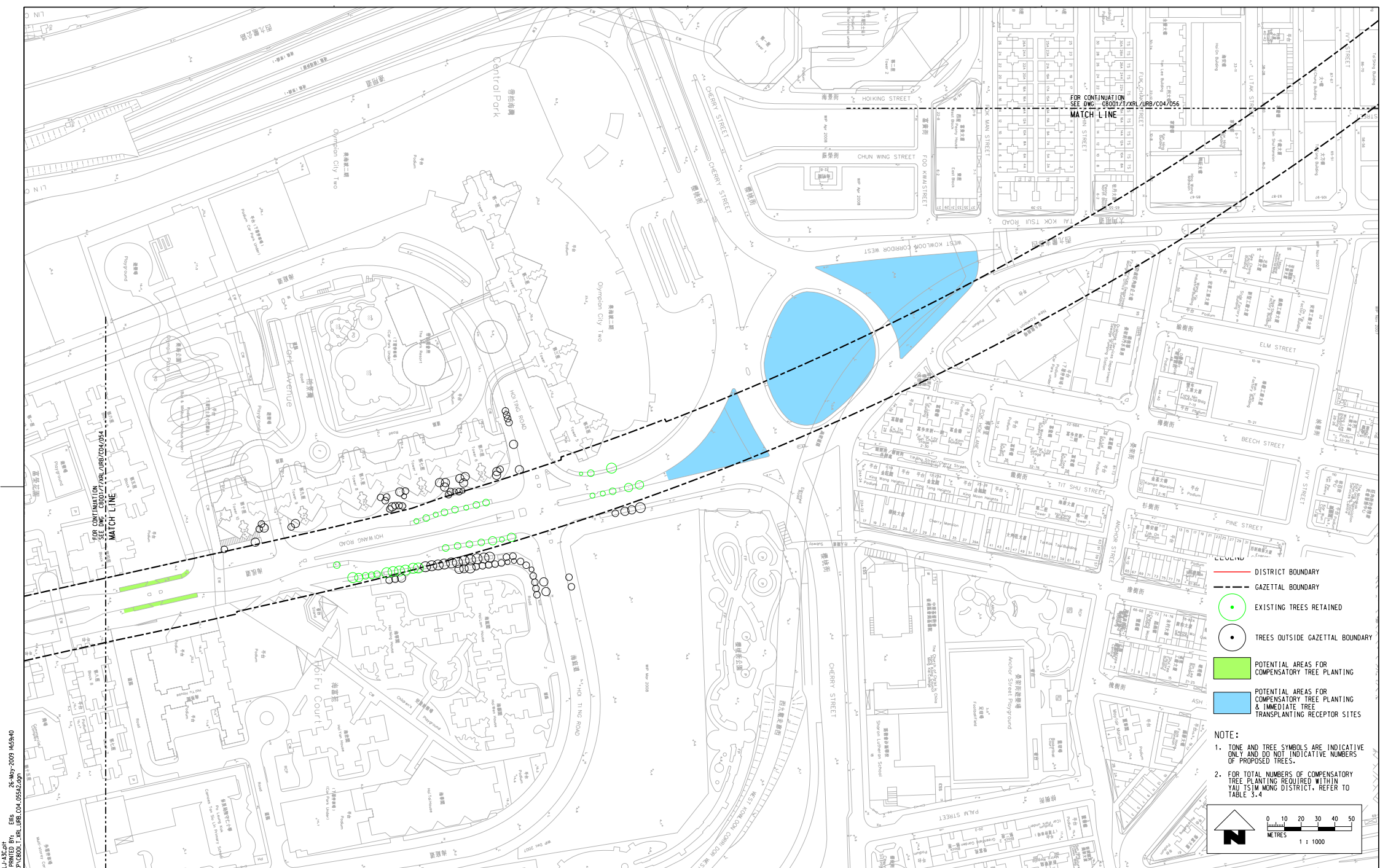
- DISTRICT BOUNDARY
- GAZETTED BOUNDARY
- EXISTING TREES RETAINED
- TREES OUTSIDE GAZETTED BOUNDARY
- POTENTIAL AREAS FOR COMPENSATORY TREE PLANTING
- POTENTIAL AREAS FOR COMPENSATORY TREE PLANTING & IMMEDIATE TREE TRANSPLANTING RECEPTOR SITES

NOTE:

1. TONE AND TREE SYMBOLS ARE INDICATIVE ONLY AND DO NOT INDICATIVE NUMBERS OF PROPOSED TREES.
2. FOR TOTAL NUMBERS OF COMPENSATORY TREE PLANTING REQUIRED WITHIN YAU TSI MONG DISTRICT, REFER TO TABLE 3.4







0 10 20 30 40 50
 METRES
 1 : 1000

DRAWN		SAN		MTR		EXPRESS RAIL LINK (XRL)		TITLE	
DESIGNED		JP		ORIGINATOR		Planting, Urban Design, Landscape, Golf & Environmental Consultants Urbis Limited, 1/F, Siu On Centre, 88 Lockhart Road, Wan Chai, Hong Kong. Tel 2802 3333 Fax 2802 8662		CONSULTANCY AGREEMENT NO. C8001 TREE TRANSPLANTING / FELLING COMPENSATORY TREE PROPOSAL FOR YAU TSI MONG DISTRICT (SHEET 3 OF 5)	
CHECKED		TD		DATE		30. APR. 2009		SCALE	
APPROVED		AD		BY		DATE		DRAWING NO.	
DATE		30. APR. 2009		CADD REF.		C8001_T_XRL_URB_C04_054A2.dgn		1 : 1000 or A1	
REV		DESCRIPTION		BY		DATE		REV.	
A2		SECOND ISSUE		SAN		26MAY09		AD	
A1		FIRST ISSUE		SAN		30APR09		AD	

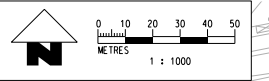


FOR CONTINUATION
SEE DWG. C8001/T/XRL/URB/C04/054
MATCH LINE

FOR CONTINUATION
SEE DWG. C8001/T/XRL/URB/C04/056
MATCH LINE

-  DISTRICT BOUNDARY
-  GAZETTED BOUNDARY
-  EXISTING TREES RETAINED
-  TREES OUTSIDE GAZETTED BOUNDARY
-  POTENTIAL AREAS FOR COMPENSATORY TREE PLANTING
-  POTENTIAL AREAS FOR COMPENSATORY TREE PLANTING & IMMEDIATE TREE TRANSPLANTING RECEPTOR SITES


- NOTE:
1. TONE AND TREE SYMBOLS ARE INDICATIVE ONLY AND DO NOT INDICATIVE NUMBERS OF PROPOSED TREES.
 2. FOR TOTAL NUMBERS OF COMPENSATORY TREE PLANTING REQUIRED WITHIN YAU TSIM MONG DISTRICT, REFER TO TABLE 3.4



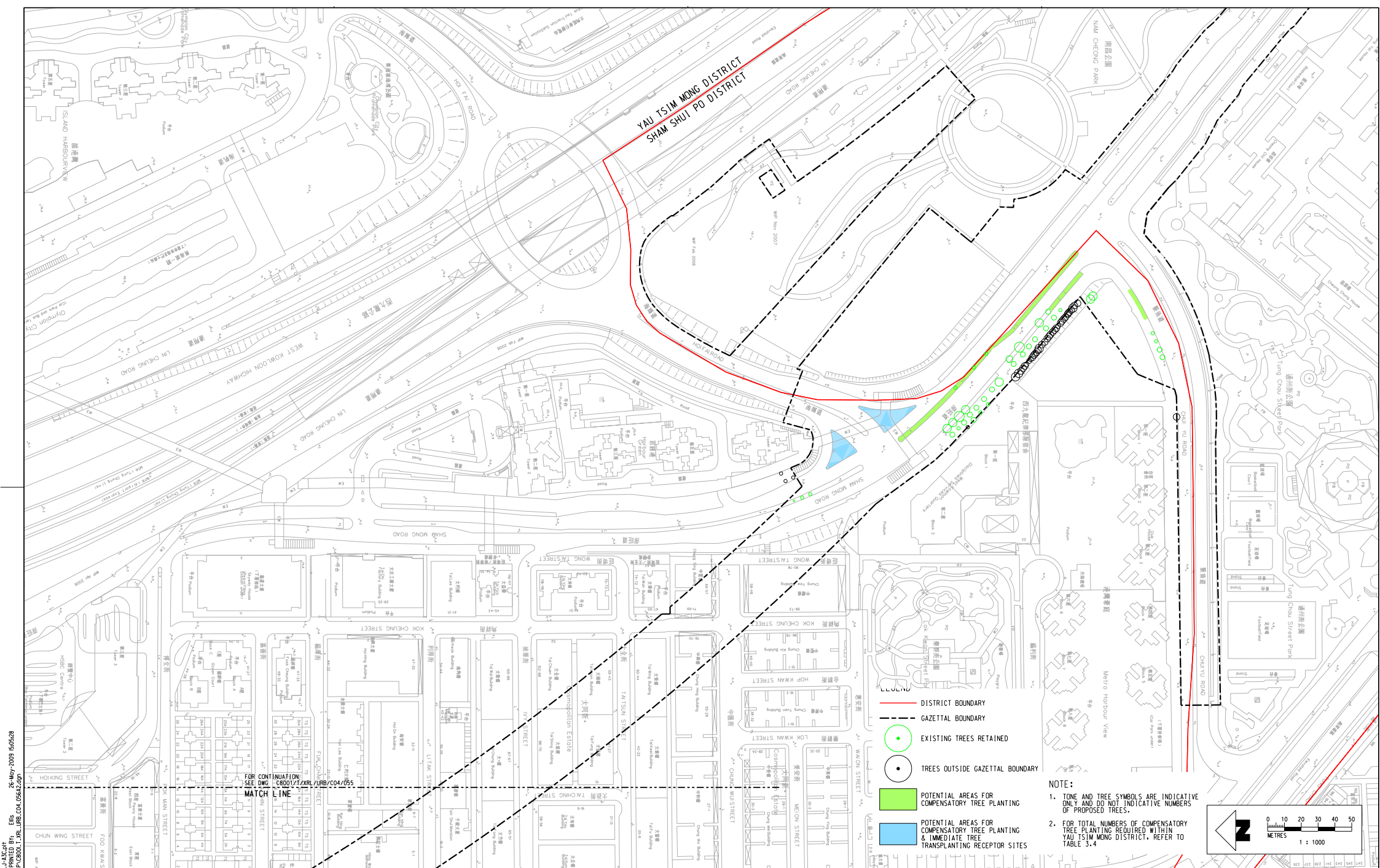
J:\SS\A\PROJECTS\URB\URB_C04\054\DWG\C8001_T_XRL_URB_C04_054.dwg
 DATE: 25-May-2009 14:56:40
 PLOT: 0001
 FILENAME:

REV	DESCRIPTION	BY	DATE	APPROVED	REV	DESCRIPTION	BY	DATE	APPROVED
A2	SECOND ISSUE	SAN	26MAY09	AD	SAN	26MAY09	AD		
A1	FIRST ISSUE	SAN	30APR09	AD	SAN	30APR09	AD		

DRAWN	SAN
DESIGNED	JP
CHECKED	TD
APPROVED	AD
DATE	30. APR. 2009

	
EXPRESS RAIL LINK (XRL)	
ORIGINATOR	
Planning, Urban Design, Landscape, Golf & Environmental Consultants Urbis Limited, 1/F, Siu On Centre, 88 Lockhart Road, Wan Chai, Hong Kong. Tel 2802 3333 Fax 2802 8662	
CADD REF.	C8001_T_XRL_URB_C04_054.dgn

TITLE	
CONSULTANCY AGREEMENT NO. C8001 TREE TRANSPLANTING / FELLING COMPENSATORY TREE PROPOSAL FOR YAU TSIM MONG DISTRICT (SHEET 4 OF 5)	
SCALE	DRAWING NO.
1 : 1000 @ A1	C8001/T/XRL/URB/C04/055
REV.	A2

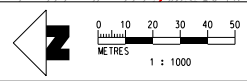


FOR CONTINUATION
SEE DWG. C8001/T/XRL/URB/C04/055
MATCH LINE

- LEGEND**
- DISTRICT BOUNDARY
 - GAZETTE BOUNDARY
 - EXISTING TREES RETAINED
 - TREES OUTSIDE GAZETTE BOUNDARY
 - POTENTIAL AREAS FOR COMPENSATORY TREE PLANTING
 - POTENTIAL AREAS FOR COMPENSATORY TREE PLANTING & IMMEDIATE TREE TRANSPLANTING RECEPTOR SITES

NOTE:

1. TONE AND TREE SYMBOLS ARE INDICATIVE ONLY AND DO NOT INDICATIVE NUMBERS OF PROPOSED TREES.
2. FOR TOTAL NUMBERS OF COMPENSATORY TREE PLANTING REQUIRED WITHIN YAU TSIM MONG DISTRICT, REFER TO TABLE 3.4



J:\SOLA\01\DR\W\A\PL-5\3-C\PT
 DATE: 2009/04/29 11:55:01 AM
 FILENAME: S:\MTR\2009-CA\CP\C8001-T-XRL-URB-C04-056A2.dwg
 25 May 2009 15:56:26

REV	DESCRIPTION	BY	DATE	APPROVED	REV	DESCRIPTION	BY	DATE	APPROVED
A2	SECOND ISSUE	SAN	26MAY09	AD	SAN	26MAY09	AD		
A1	FIRST ISSUE	SAN	30APR09	AD	SAN	30APR09	AD		

DRAWN	SAN
DESIGNED	JP
CHECKED	TD
APPROVED	AD
DATE	30. APR. 2009

ORIGINATOR	EXPRESS RAIL LINK (XRL)
Planning, Urban Design, Landscape, Golf & Environmental Consultants	
Urban Limited, 1/F, Siu On Centre, 188 Lockhart Road, Wan Chai, Hong Kong.	
Tel: 2802 3333 Fax: 2802 8662	
CADD REF.	C8001_T_XRL_URB_C04_056A2.dgn

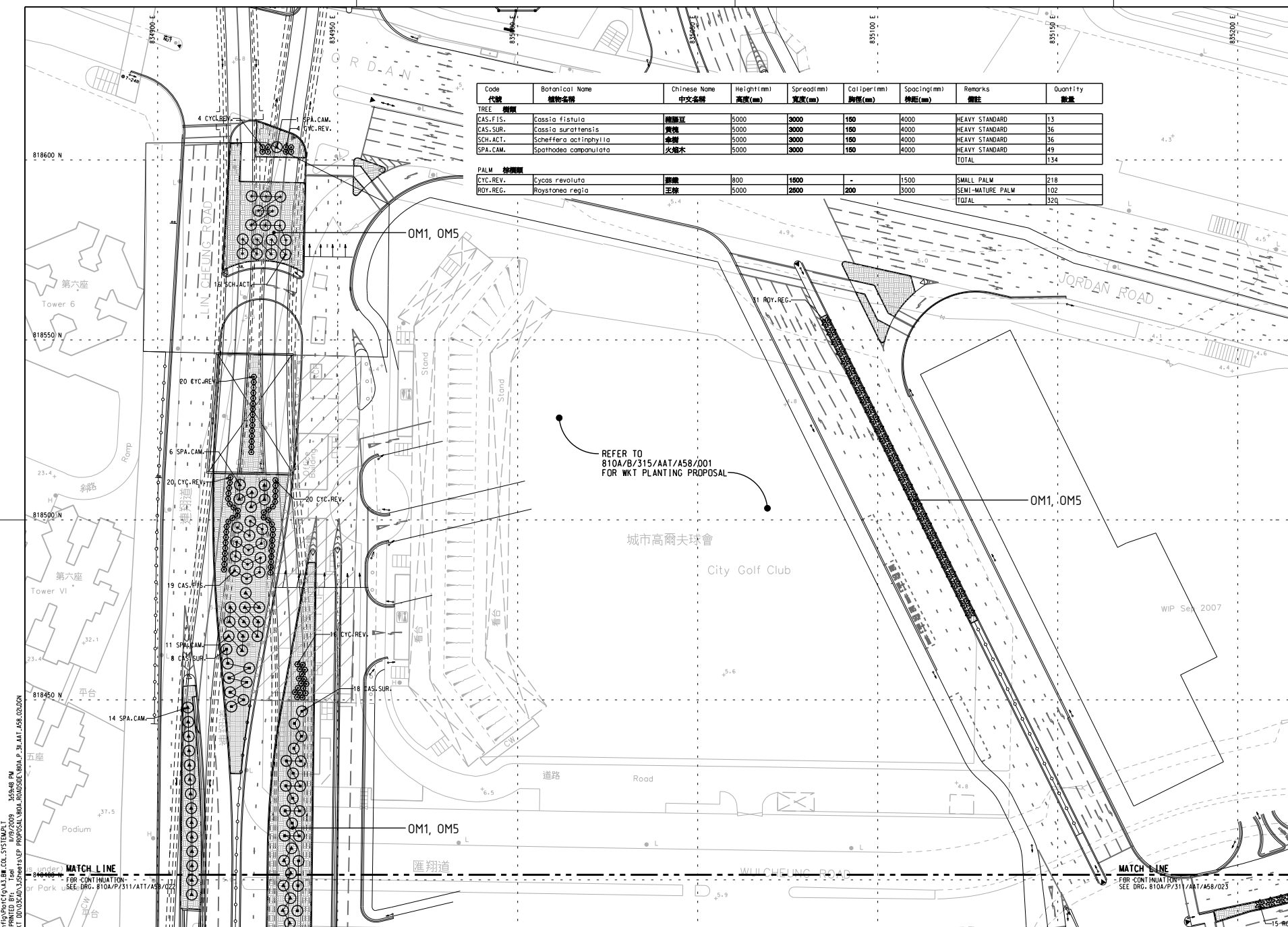
TITLE	CONSULTANCY AGREEMENT NO. C8001 TREE TRANSPLANTING / FELLING COMPENSATORY TREE PROPOSAL FOR YAU TSIM MONG DISTRICT (SHEET 5 OF 5)
SCALE	1 : 1000 @ A1
DRAWING NO.	C8001/T/XRL/URB/C04/056
REV.	A2

Code	Botanical Name	Chinese Name	Height (mm)	Spread (mm)	Caliper (mm)	Spacing (mm)	Remarks	Quantity
代號	植物名稱	中文名稱	高度 (mm)	寬度 (mm)	胸徑 (mm)	株距 (mm)	備註	數量
TREE 樹類								
CAS.FIS.	<i>Cassia fistula</i>	刺楸豆	5000	3000	150	4000	HEAVY STANDARD	13
CAS.SUR.	<i>Cassia surattensis</i>	黃槐	5000	3000	150	4000	HEAVY STANDARD	36
SCH.ACT.	<i>Scheffera actinophylla</i>	傘樹	5000	3000	150	4000	HEAVY STANDARD	36
SPA.CAM.	<i>Spathodea campanulata</i>	火樹木	5000	3000	150	4000	HEAVY STANDARD	49
TOTAL								134
PALM 棕櫚類								
CYC.REV.	<i>Cycas revoluta</i>	蘇鐵	800	1500	-	1500	SMALL PALM	218
ROY.REG.	<i>Roystonea regia</i>	王棕	5000	2500	200	3000	SEMI-MATURE PALM	102
TOTAL								320

KEY PLAN
SCALE 1 : 15000

NOTE:
1. FOR GENERAL NOTES REFER TO DRAWING 810A/P/311/AAT/A58/001.

- LEGEND:
- PLANTING AREA (WITH 1200mm SOILDEPTH)
 - PLANTING AREA (WITH 300mm SOILDEPTH)
 - Cassia fistula*
 - Cassia surattensis*
 - Spathodea campanulata*
 - Roystonea regia*
 - Cycas revoluta*
 - 10 ACA.AUR. PLANTING CODE
Code
Quantity

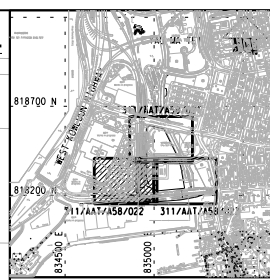
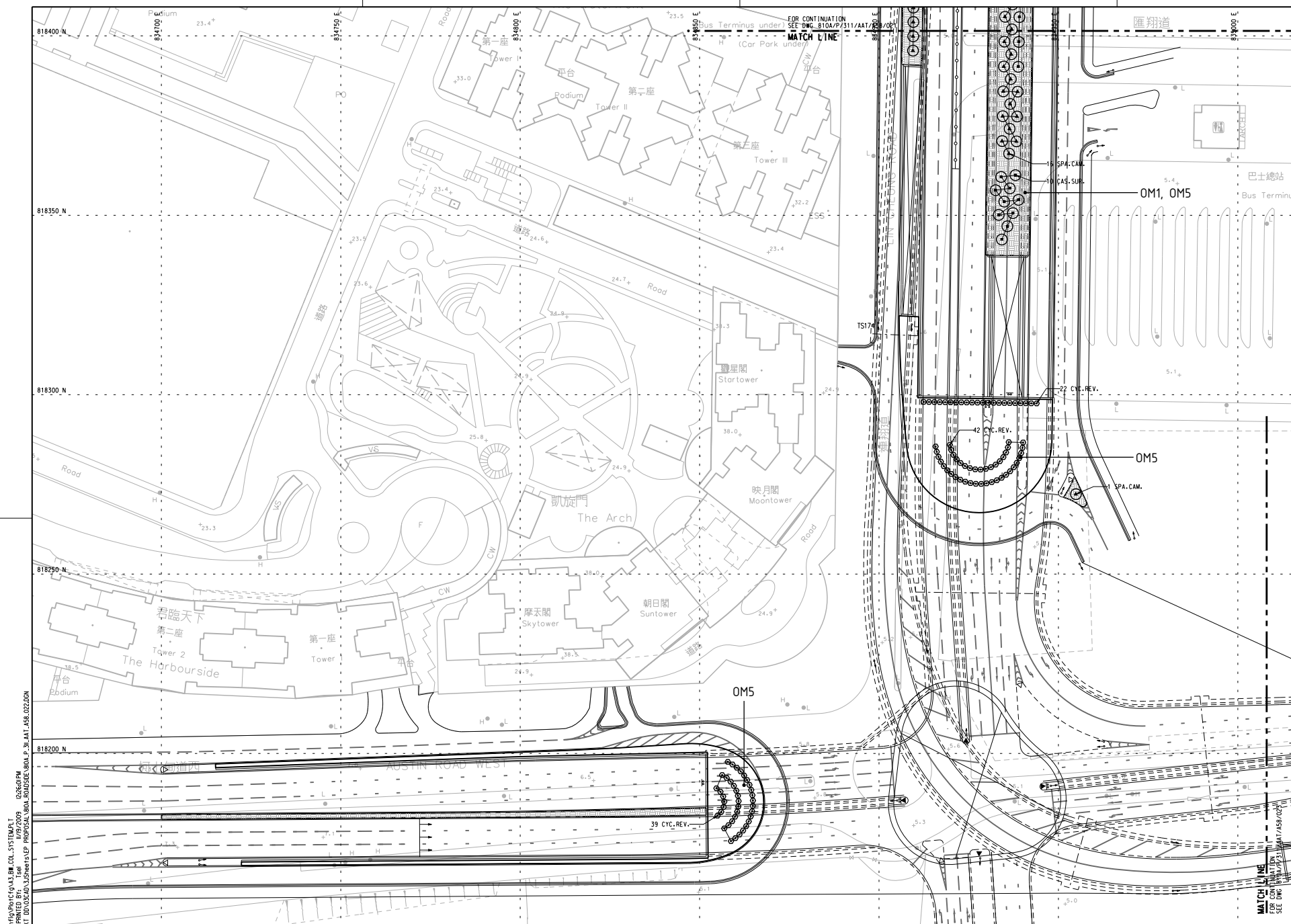


D:\CAD_Admin\B.com\p01\c1\g1\3\B1.CAD_SYSTEM\PLT
 PLOT DATE: 2008/11/19 16:58:49 PM
 FILENAME: P:\2008\2008165_WKT_101\CAD\15\p01\c1\g1\3\B1.AAT_A58_021.DGN

REV	DESCRIPTION	BY	DATE	APPROVED	REV	DESCRIPTION	BY	DATE	APPROVED

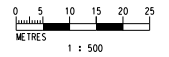
DRAWN	F LEE	
DESIGNED	A LEWIS	
CHECKED	F MCCORDRICK	EXPRESS RAIL LINK
APPROVED	K CHONG	
DATE	19NOV2009	ORIGINATOR
<small>DO NOT SCALE DRAWINGS. ALL DIMENSIONS SHALL BE VERIFIED ON SITE. THE MTR CORPORATION LIMITED 2009 COPYRIGHT IN RESPECT OF THIS DRAWING. ALL RIGHTS RESERVED BY THE MTR CORPORATION LIMITED. THIS DRAWING IS UNLESS OTHERWISE STATED THE PROPERTY OF THE MTR CORPORATION LIMITED. NO REPRODUCTION OF THIS DRAWING OR ANY PART THEREOF IS PERMITTED WITHOUT THE WRITTEN CONSENT OF THE MTR CORPORATION LIMITED.</small>		 MAUNSELL AECOM Aedas MAUNSELL AEDAS MEINHARDT MVA BURO HAPPOLD EDWARDS MOTT
CADD REF.	810A_P-311_AAT_A58_021.DGN	

TITLE CONTRACT 810A WKT-CIVIL WORKS ROADSIDE PLANTING TREE PLANTING PLAN (SHEET 1 OF 3)	
SCALE	1 : 500 @ A1
DRAWING NO.	810A/B/311/AAT/A58/021
REV.	B



KEY PLAN
SCALE 1 : 15000

NOTE:
1. FOR GENERAL NOTES, LEGENDS REFER TO DRAWING 810A/P/311/AAT/A58/021.

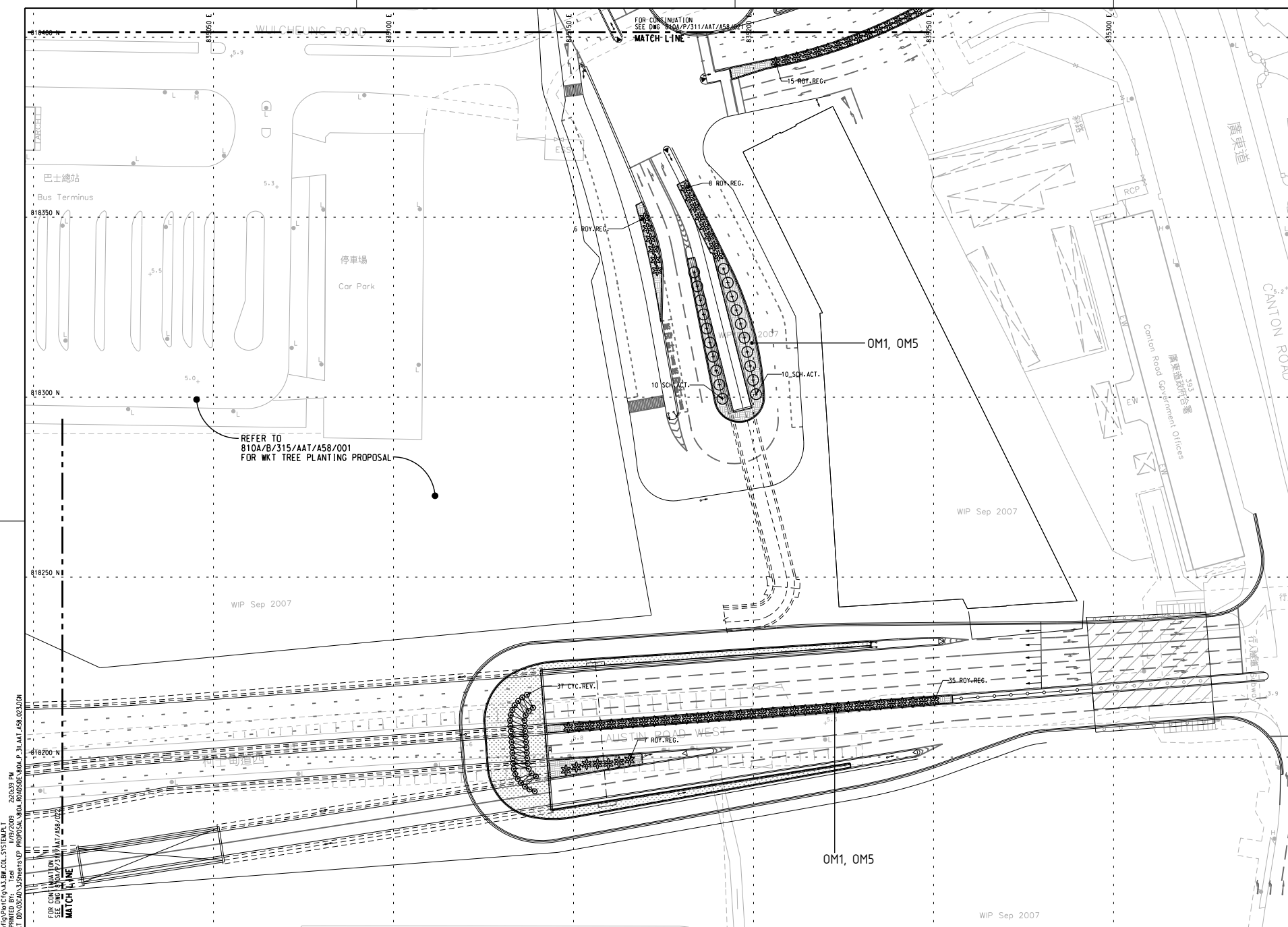


D:\CAD_Admin\B.com\fig\p\c\g\l\3\B\01_SYSTEM\PLT_P\2008\2008165_P\2008\2008165_WKT_010\2008\2008165\CP_PROJECT\AAT_311_AAT_A58_022.DGN
 PLOT DATE: 2008/11/16 10:56:00 AM
 FILENAME:

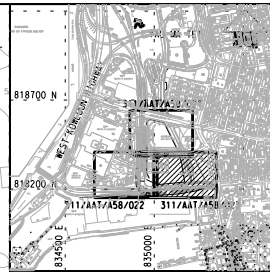
REV	DESCRIPTION	BY	DATE	APPROVED	REV	DESCRIPTION	BY	DATE	APPROVED

DRAWN DESIGNED CHECKED APPROVED DATE 19NOV2009 <small>FOR ALL SCALE DRAWINGS, ALL DIMENSIONS SHALL BE GIVEN IN METRES. THE WORKS CORPORATION LIMITED 2000 COPYRIGHT IN RESPECT OF THIS DRAWING. PERMISSION IS GIVEN BY THE WORKS CORPORATION LIMITED TO THE USER TO REPRODUCE THIS DRAWING FOR THE PURPOSES OF THE DRAWING DOCUMENT ON ANY PART OF THE PROJECT PROVIDED THAT THE USER OBTAINS WRITTEN CONSENT OF THE WORKS CORPORATION LIMITED.</small>	F LEE A LEWIS F MCCORDRICK K CHONG 	TITLE CONTRACT 810A WKT-CIVIL WORKS ROADSIDE PLANTING TREE PLANTING PLAN (SHEET 2 OF 3) SCALE 1 : 500 @ A1 DRAWING NO. 810A/B/311/AAT/A58/022 CADD REF. 810A_P-311_AAT_A58_022.DGN
--	---	---

ORIGINATOR 	MAUNSELL AECOM MEINHARDT MVA BURO HAPPOLD EDWARDS & KELCEY CADD REF. 810A_P-311_AAT_A58_022.DGN	REV. B
----------------	---	--------



REFER TO
810A/B/315/AAT/A58/001
FOR WKT TREE PLANTING PROPOSAL



KEY PLAN
SCALE 1 : 15000

NOTE:
1. FOR GENERAL NOTES, LEGENDS REFER TO DRAWING 810A/P/311/AAT/A58/021.



B:\CAD_Admin\B_corrig\p1c\p1c\w\l\BME_COA_SYSTEM\PLT_PLOT_001.dwg
 PLOT DATE: 2009/10/23 10:47:55
 FILENAME: P:\2009\2009\158_WKT_TREE_PLANTING_PROPOSAL\810A_P_311_AAT_A58_023.DGN

REV	DESCRIPTION	BY	DATE	APPROVED	REV	DESCRIPTION	BY	DATE	APPROVED

DRAWN	FL
DESIGNED	SHY
CHECKED	EL
APPROVED	KC
DATE	19NOV2009

EXPRESS RAIL LINK

ORIGINATOR

MAUNSELL
 AEDAS
 MEINHARDT
 MVA
 BURD HAPPOLD
 EDWARDS
 MOTT

CADD REF. 810A_P_311_AAT_A58_023.DGN

TITLE

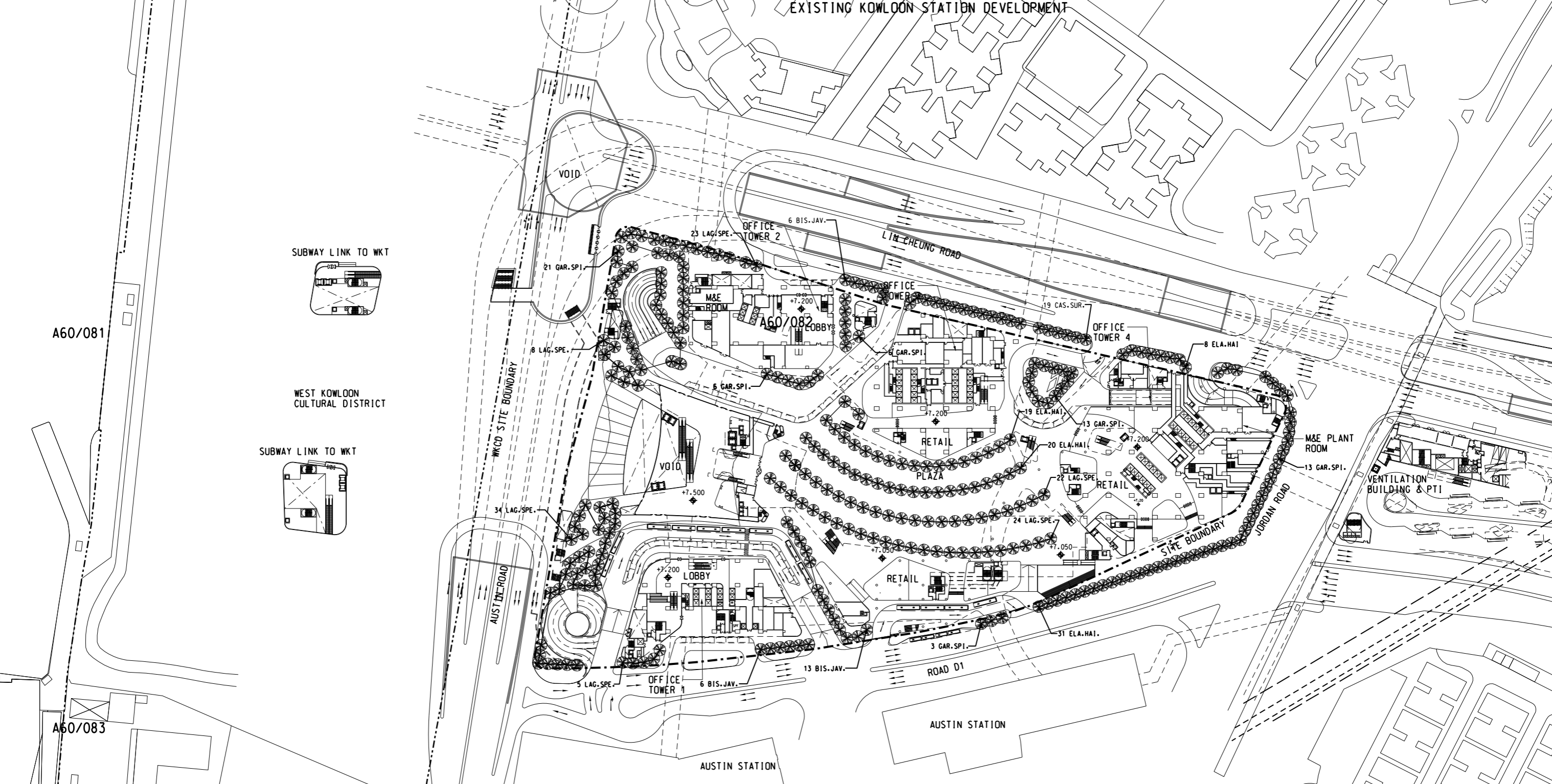
CONTRACT 810A
WKT-CIVIL WORKS
 ROADSIDE PLANTING
 TREE PLANTING PLAN
 (SHEET 3 OF 3)

SCALE 1 : 500 @ A1

DRAWING NO. 810A/B/311/AAT/A58/023

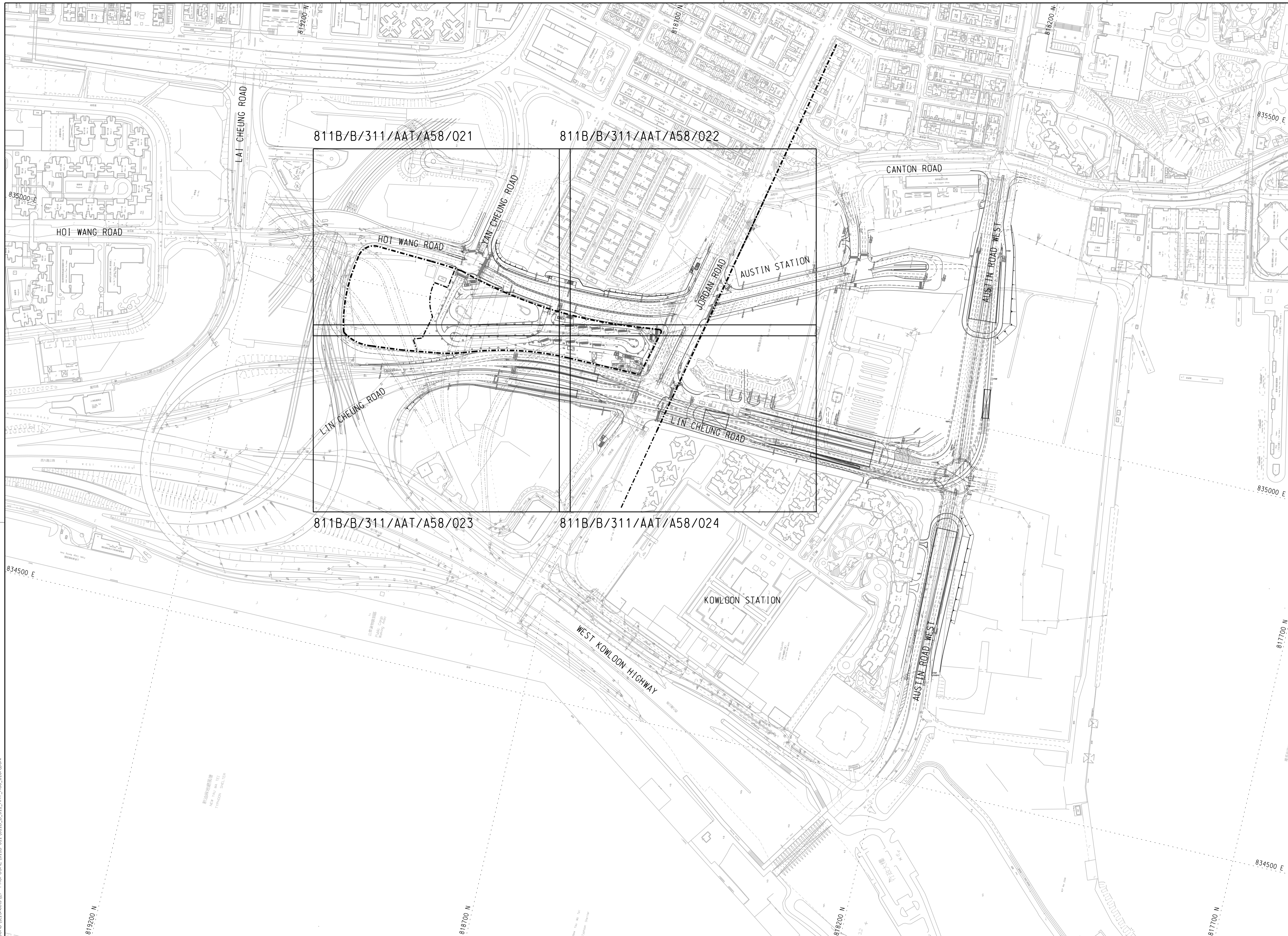
REV. B

Code 代號	Botanical Name 植物名稱	Chinese Name 中文名稱	Height(mm) 高度(mm)	Spread(mm) 寬度(mm)	Caliper(mm) 胸徑(mm)	Spacing(mm) 株距(mm)	Remarks 備註	Quantity 數量
TREE 樹種								
BIS.JAV.	Bischofia javanica	秋風	3000	3500	150	AS SHOWN	STANDARD	25
CAS.SUR.	Cassia surattensis	黃槐	3000	3000	150	AS SHOWN	STANDARD	19
ELA.HAI.	Elaeocarpus hainanensis	水石榕	3000	2500	150	AS SHOWN	STANDARD	78
GAR.SPI.	Garcinia spicata	福木	3000	1500	150	AS SHOWN	STANDARD	62
LAG.SPE.	Lagerstroemia speciosa	大花紫薇	3000	3000	150	AS SHOWN	STANDARD	116
TOTAL								300



D:\CAD_Admin\Comp\Projects\A60\BIM\COL_SYSTEM\PLT 28/11/2009 15:54:20
 DRAWN: F LEE
 FILENAME: D:\CAD_Admin\Comp\Projects\A60\BIM\COL_SYSTEM\PLT 28/11/2009 15:54:20

LEGEND:											
				DRAWN: F LEE DESIGNED: A LEWIS CHECKED: F MCGOLDRICK APPROVED: K CHONG DATE: 12NOV2009				EXPRESS RAIL LINK ORIGINATOR: MAUNSELL AECOM Aedas		TITLE: OVERALL GROUND FLOOR TREE PLANTING PLAN (E.P.)	
				<small>DO NOT SCALE DRAWINGS. ALL DIMENSIONS SHALL BE VERIFIED ON SITE. (C) MTR CORPORATION LIMITED 2008. COPYRIGHT IN RESPECT OF THIS DRAWING / DOCUMENT IS OWNED BY THE MTR CORPORATION LIMITED OF HONG KONG. NO REPRODUCTION OF THE DRAWING / DOCUMENT OR ANY PART BY WHATEVER MEANS IS PERMITTED WITHOUT THE PRIOR WRITTEN CONSENT OF THE MTR CORPORATION LIMITED.</small>		<small>MAUNSELL AEDAS MEINHARDT MVA BURO HAPPOLD EDWA MOTT</small>		SCALE: 1 : 1000 (A1)		DRAWING NO: 810A/B/315/AAT/A58/001	
A TENDER DRAWING ISSUE		FM 30NOV09		KC		CADD REF.		SCALE: 1 : 1000 (A1)		REV: A	



PLOT DIR: c:\pcc\com\ba\conf\pcc\ba\ba_cad\sys\temp
 MODELNAME: WKT-D01\02\03\15\811B_311_AAT_A58_010A.DGN
 FILENAME: WKT-D01\02\03\15\811B_311_AAT_A58_010A.DGN
 PRINTED BY: KCF
 DATE: 26/11/2009 15:56:09

REV	DESCRIPTION	BY	DATE	APPROVED
A	TENDER DRAWING ISSUE	FM	30NOV09	KC

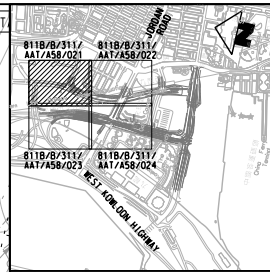
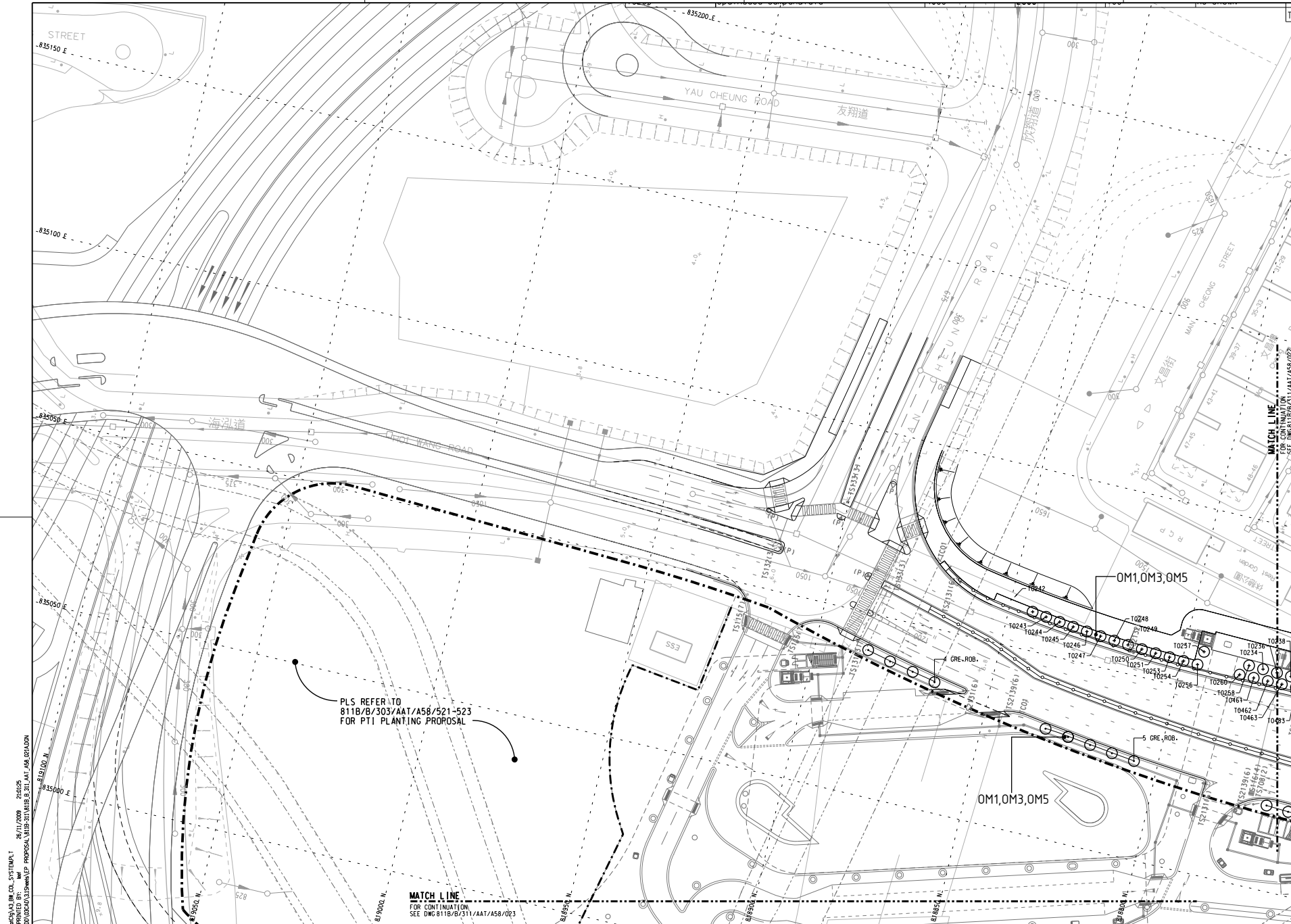
DRAWN	F LEE
DESIGNED	A LEWIS
CHECKED	F MCGOLDRICK
APPROVED	K CHONG
DATE	30NOV2009

DO NOT SCALE DRAWINGS. ALL DIMENSIONS SHALL BE
 VERIFIED ON SITE.
 © MTR CORPORATION LIMITED 2008. COPYRIGHT IN
 RESPECT OF THIS DRAWING / DOCUMENT IS OWNED BY THE
 MTR CORPORATION LIMITED OF HONG KONG. NO
 REPRODUCTION OF THE DRAWING / DOCUMENT OR ANY PART
 BY WHATEVER MEANS IS PERMITTED WITHOUT THE PRIOR
 WRITTEN CONSENT OF THE MTR CORPORATION LIMITED.

EXPRESS RAIL LINK
 ORIGINATOR

 ○ MAUNSELL ○ AEDAS ○ MEINHARDT ○ MVA ○ BURO HAPPOLD ● EDWA ○ MOTT
 CADD REF. 811B_B_311_AAT_A58_010A.DGN

TITLE
CONTRACT 811B
WKT APPROACH TUNNEL (SOUTH)
EXTERNAL WORKS - ROAD WORKS
PLANTING OVERALL PLAN
 SCALE 1:2500 @ A1
 DRAWING NO. 811B/B/311/AAT/A58/010
 REV. A



KEY PLAN
SCALE 1 : 15000

NOTE:
1. PLS REFER TO 811B/B/311/AAT/A58/005 FOR PLANTING SCHEDULE.

- LEGEND:
- PT1 SITE BOUNDARY
 - PT1 WORKS BOUNDARY
 - [Hatched Box] PROPOSED PLANTING AREA (WITH 1.2m SOILDEPTH)
 - [Square with Circle] PROPOSED TREE PIT (WITH 1.2m SOILDEPTH)
 - [Circle with Center] PROPOSED HEAVY STANDARD TREE
 - [Star] PROPOSED STANDARD PALM
 - [Circle with Center] PROPOSED SMALL PALM
 - [Circle with Center] TRANSPLANTED TREE
 - T1234 PLANTING CODE
 - 10 A.C.A. AUR. Code
 - Quantity
 - [Line with Dashes] PROPOSED NOISE BARRIER



D:\CAD_AAA\B_Comp\proj\811B\COO_SYSTEM\11_811B_021.dwg
 PLOT DATE: 20/11/2009 10:41:28
 PLOT FILENAME: 811B_021.dwg

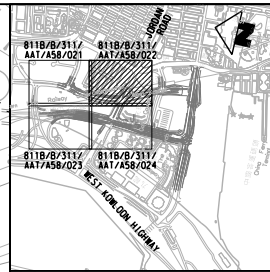
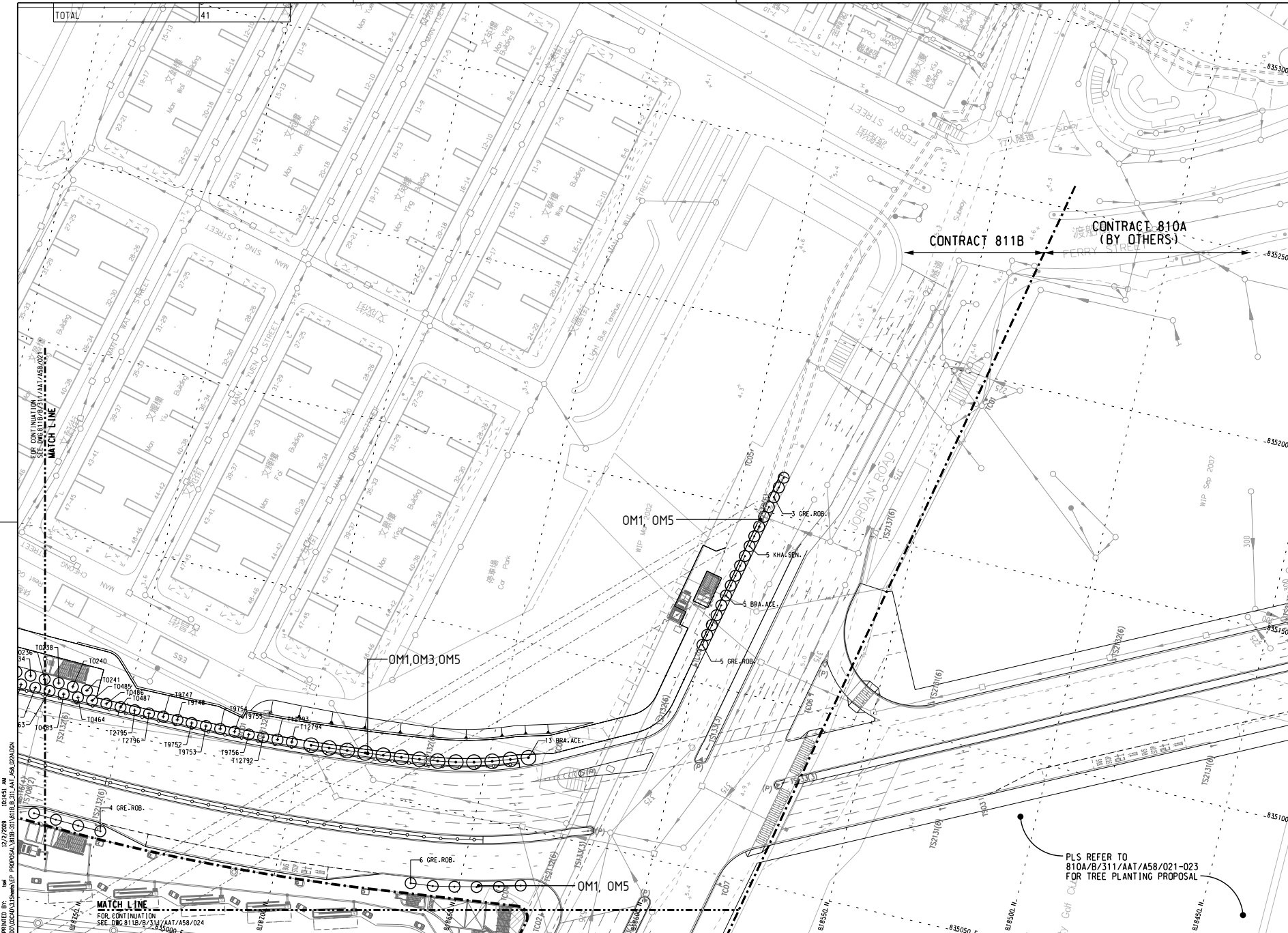
PLS REFER TO 811B/B/303/AAT/A58/521-523 FOR PT1 PLANTING PROPOSAL

MATCH LINE
FOR CONTINUATION
SEE DWG 811B/B/311/AAT/A58/023

REV	DESCRIPTION	BY	DATE	APPROVED	REV	DESCRIPTION	FM	DATE	APPROVED
	TENDER DRAWING ISSUE								

DRAWN	F LEE	
DESIGNED	A LEWIS	
CHECKED	F MCCOLLRICK	
APPROVED	K CHONG	
DATE	30NOV2009	
ORIGINATOR 		
CADD REF. 811B.B.311.AAT.A58.021A.DGN		


TITLE CONTRACT 811B WKT APPROACH TUNNEL (SOUTH) EXTERNAL WORKS - ROAD WORKS TREE PLANTING PLAN (SHEET 1 OF 4)	
SCALE	1:500 @ A1
DRAWING NO.	811B/B/311/AAT/A58/021
REV.	B



KEY PLAN
SCALE 1 : 5000

NOTE:
1. PLS REFER TO 811B/B/311/AAT/A58/005 FOR PLANTING SCHEDULE.

- LEGEND:
- PTI SITE BOUNDARY
 - - - PTI WORKS BOUNDARY
 - [Hatched Box] PROPOSED PLANTING AREA (WITH 1.2m SOILDEPTH)
 - [Circle with Center] PROPOSED TREE PIT (WITH 1.2m SOILDEPTH)
 - [Circle with Star] PROPOSED HEAVY STANDARD TREE
 - [Star] PROPOSED STANDARD PALM
 - [Circle with Dot] PROPOSED SMALL PALM
 - [Circle with Cross] TRANSPLANTED TREE
 - T1234 PLANTING CODE
 - 10 A.C.A. AUR. Code
 - Quantity
 - [Line with Dashes] PROPOSED NOISE BARRIER



D:\CAD\A58\B_311\AAT_A58_022A.DGN
 PLOT DATE: 20/11/2009 10:44:41 AM
 FILENAME: 811B_B_311_AAT_A58_022A.DGN

REV	DESCRIPTION	BY	DATE	APPROVED	REV	DESCRIPTION	FM	30NOV09	KC
A	TENDER DRAWING ISSUE								

DRAWN	F LEE	
DESIGNED	A LEWIS	
CHECKED	F MCGOLDRICK	
APPROVED	K CHONG	
DATE	30NOV2009	
DO NOT SCALE DRAWINGS. ALL DIMENSIONS SHALL BE VERIFIED ON SITE. COPYRIGHT © MAUNSELL AECOM 2009. ALL RIGHTS RESERVED. NO PART OF THIS DRAWING OR DOCUMENT IS TO BE REPRODUCED OR TRANSMITTED IN ANY FORM OR BY ANY MEANS, ELECTRONIC OR MECHANICAL, INCLUDING PHOTOCOPYING, RECORDING, OR BY ANY INFORMATION STORAGE AND RETRIEVAL SYSTEM, WITHOUT THE PRIOR WRITTEN PERMISSION OF MAUNSELL AECOM.		ORIGINATOR
CADW REF. 811B_B_311_AAT_A58_022A.DGN		TITLE CONTRACT 811B WKT APPROACH TUNNEL (SOUTH) EXTERNAL WORKS - ROAD WORKS TREE PLANTING PLAN (SHEET 2 OF 4)
SCALE 1:500 @ A1		DRAWING NO. 811B/B/311/AAT/A58/022
		REV. B

FOR CONTINUATION -
SEE DWG 811B/B/311/AAT/A58/021
MATCH LINE

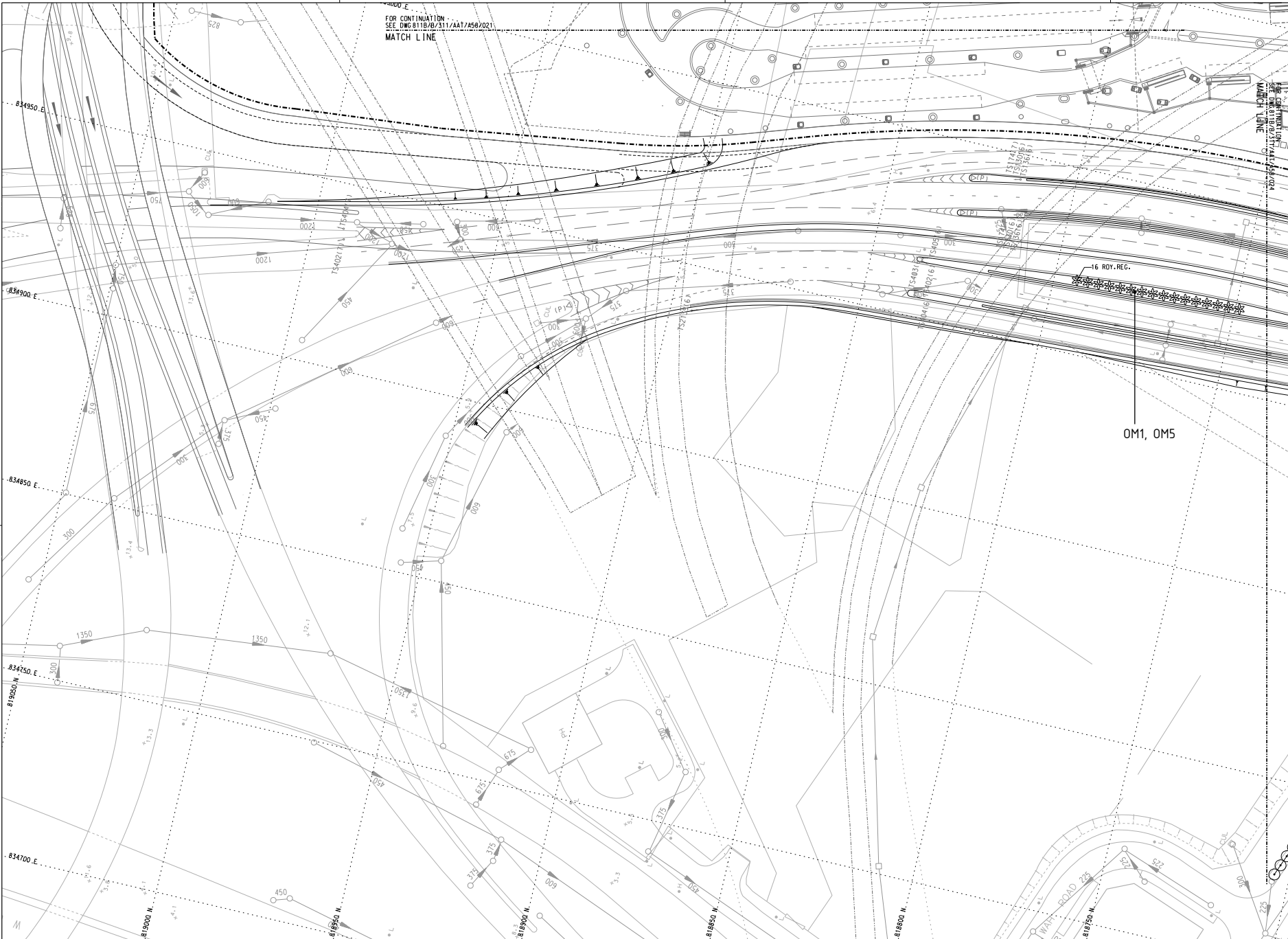
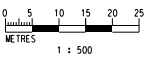


KEY PLAN
SCALE 1 : 15000

NOTE:
1. PLS REFER TO 811B/B/311/AAT/A58/005 FOR PLANTING SCHEDULE.

- LEGEND:
- PTI SITE BOUNDARY
 - PTI WORKS BOUNDARY
 - PROPOSED PLANTING AREA (WITH 1.2m SOILDEPTH)
 - PROPOSED TREE PIT (WITH 1.2m SOILDEPTH)
 - PROPOSED HEAVY STANDARD TREE
 - PROPOSED STANDARD PALM
 - PROPOSED SMALL PALM
 - TRANSPLANTED TREE
 - T1234
 - PLANTING CODE
 - PROPOSED NOISE BARRIER
- 10 ACA, AUR.
Code
Quantity

10 ACA, AUR.
Code
Quantity



C:\work\811b_b\311\aat\58\023a.dwg
 28/11/2009 16:56:37
 03/20/2009 WKT-00023A.dwg\EP PROPOSAL VIBRATION\811B_B_311_AAT_A58_023A.DWG

REV	DESCRIPTION	BY	DATE	APPROVED	REV	DESCRIPTION	FM	30NOV09	KC
A	TENDER DRAWING ISSUE								

DRAWN	F LEE
DESIGNED	A LEWIS
CHECKED	F MCGOLDRICK
APPROVED	K CHONG
DATE	30NOV2009

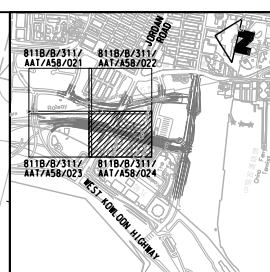
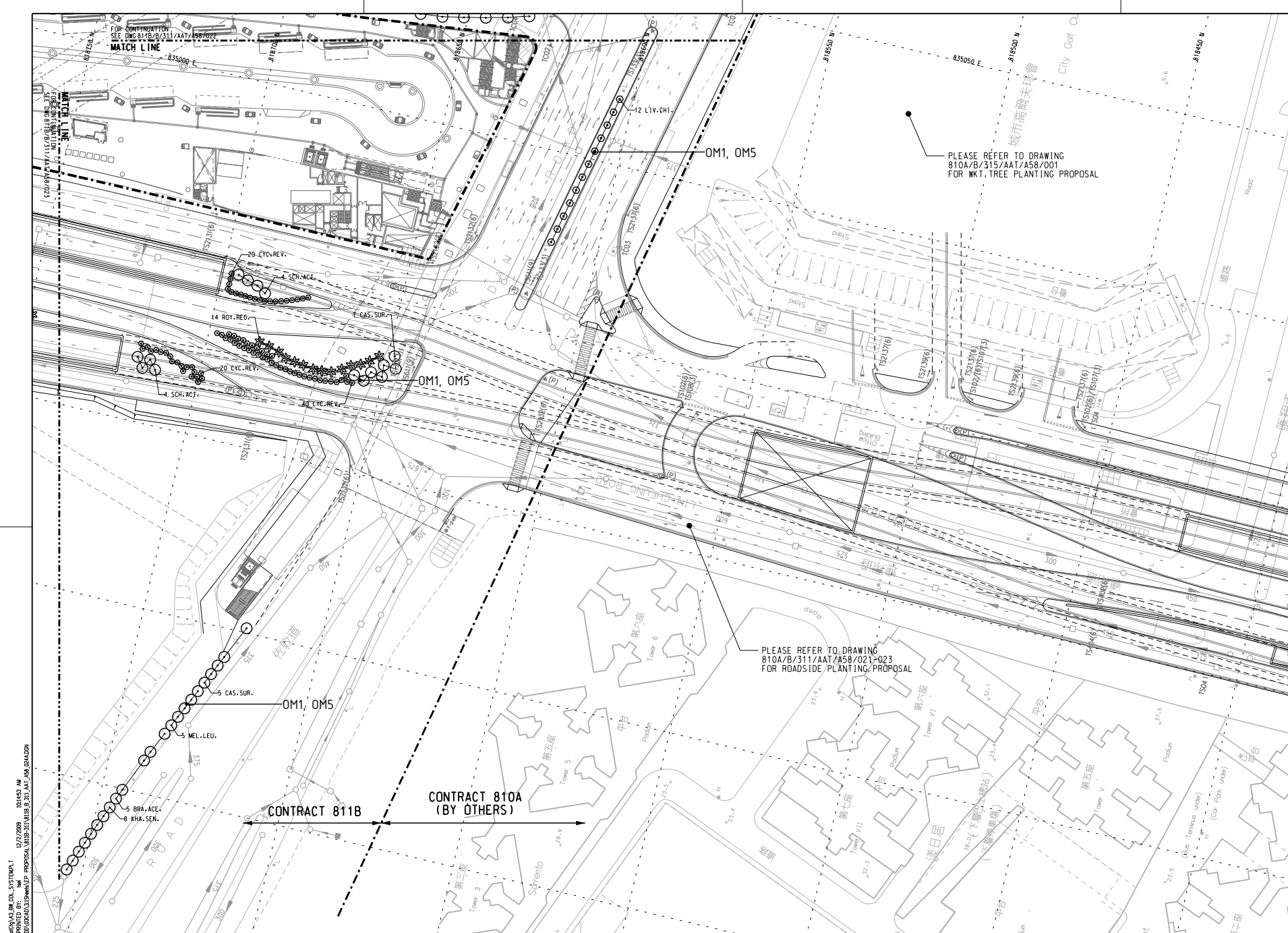
EXPRESS RAIL LINK

ORIGINATOR

MAUNSELL | AECOM | MEINHARDT | MVA | BURRO HAPPOLD | EDWARDS | MOTT

CADD REF. 811B_B_311_AAT_A58_023A.DGN


TITLE	CONTRACT 811B WKT APPROACH TUNNEL (SOUTH) EXTERNAL WORKS - ROAD WORKS TREE PLANTING PLAN (SHEET 3 OF 4)
SCALE	1:500 @ A1
DRAWING NO.	811B/B/311/AAT/A58/023
REV.	B



KEY PLAN
SCALE 1 : 15000

NOTE:
1. PLS REFER TO 811B/B/311/AAT/A58/005 FOR PLANTING SCHEDULE.

- LEGEND:
- PTI SITE BOUNDARY
 - PTI WORKS BOUNDARY
 - [Hatched Box] PROPOSED PLANTING AREA (WITH 1.2m SOILDEPTH)
 - [Circle with Center] PROPOSED TREE PIT (WITH 1.2m SOILDEPTH)
 - [Circle with Center and Dots] PROPOSED HEAVY STANDARD TREE
 - [Star] PROPOSED STANDARD PALM
 - [Circle with Center and Dots] PROPOSED SMALL PALM
 - [Circle with Center and Dots] TRANSPLANTED TREE
 - T1234 PLANTING CODE
 - 10 A.C.A. AUR. Code Quantity
 - [Line with Dots] PROPOSED NOISE BARRIER



D:\CAD\A58\B_311\AAT_A58\024.DGN
 PLOT DATE: 20/03/2009 10:45:40 AM
 FILENAME: 811B/B_311_AAT_A58_024A.DGN

REV	DESCRIPTION	BY	DATE	APPROVED	REV	DESCRIPTION	FM	30NOV09	KC
	TENDER DRAWING ISSUE								

DRAWN	F LEE	
DESIGNED	A LEWIS	
CHECKED	F MCGOLDRICK	
APPROVED	K CHONG	
DATE	30NOV2009	
MAUNSELL AECOM Aedas MAUNSELL • AEDAS • MEINHARDT • MYA • BURRO HAPPOLD • EDWARDS • MOTT		ORIGINATOR MAUNSELL AECOM AEDAS
CADD REF. 811B.B_311_AAT_A58_024A.DGN		

CONTRACT 811B
WKT APPROACH TUNNEL (SOUTH)
EXTERNAL WORKS - ROAD WORKS
TREE PLANTING PLAN
(SHEET 4 OF 4)

SCALE: 1:500 @ A1
 DRAWING NO: 811B/B/311/AAT/A58/024
 REV: B

TREE AND PALM PLANTING SCHEDULE
FOR TREE AND PALM LAYOUT REFER TO DRAWING 811B/B/311/AAT/A58/021 TO 024
FOR PLANTING DETAIL REFER TO DRAWING 811B/B/311/AAT/A58/051


NOTE:
 1. FOR GENERAL NOTES REFER TO DRAWING 811B/T/311/AAT/A58/001.

Code	Botanical Name	Height(mm)	Spread(mm)	Caliper(mm)	Spacing(mm)	Remarks	Quantity
TREE							
BRA.ACE.	Brachychiton acerifolius	5000	3000	-	AS SHOWN	HEAVY STANDARD	23
CAS.SUR.	Cassia surattensis	5000	3000	-	AS SHOWN	HEAVY STANDARD	12
GRE.ROB.	Grevillea robusta	5000	3000	-	AS SHOWN	HEAVY STANDARD	27
KHA.SEN.	Khaya senegalensis	5000	3000	-	AS SHOWN	HEAVY STANDARD	13
MEL.LEU.	Melaleuca leucadendron	5000	3000	-	AS SHOWN	HEAVY STANDARD	5
SCH.ACT.	Scheffera actinophylla	5000	3000	-	AS SHOWN	HEAVY STANDARD	8
						TOTAL	88

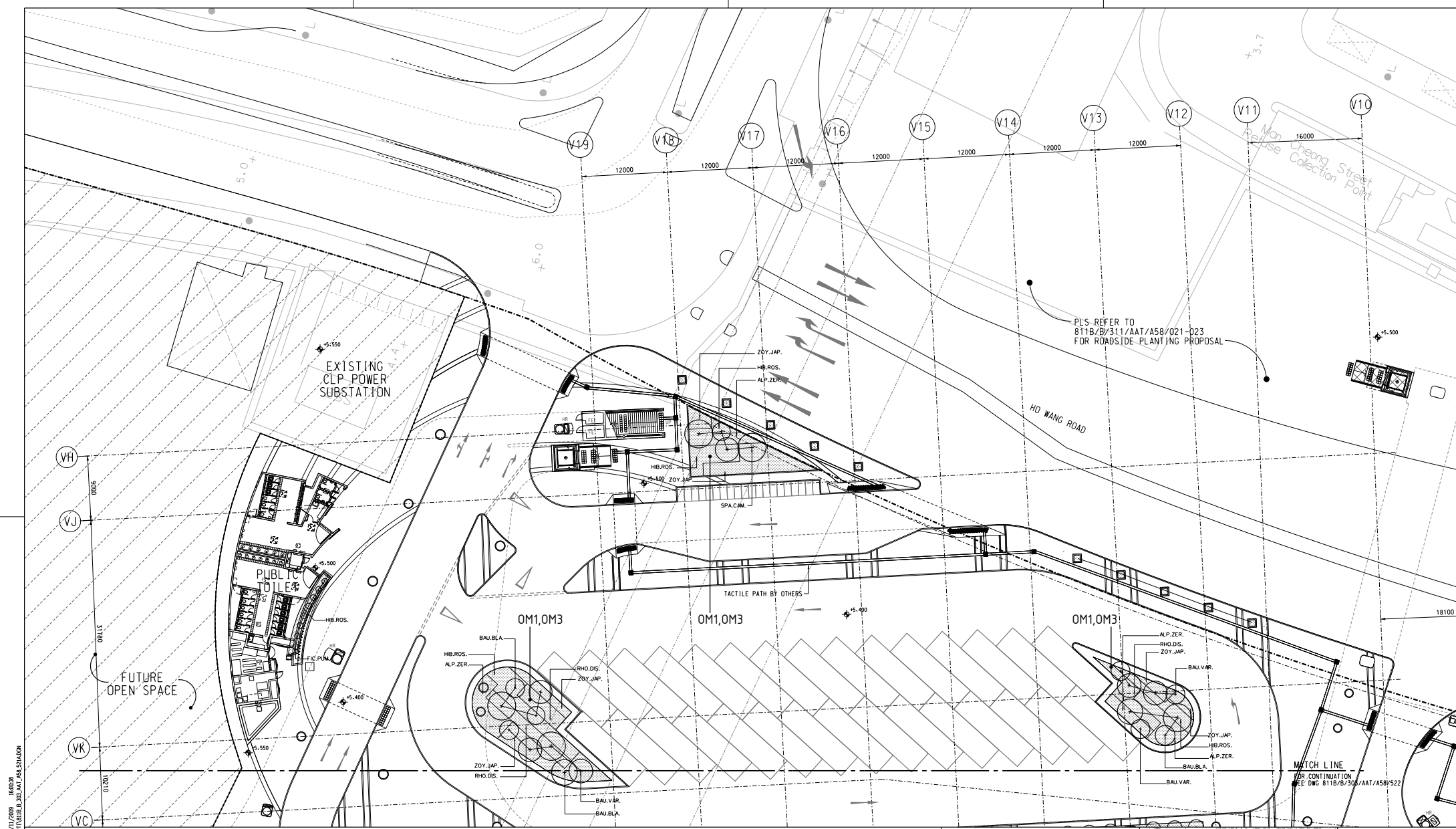
Code	Botanical Name	Height(mm)	Spread(mm)	Caliper(mm)	Spacing(mm)	Remarks	Quantity
PALM							
CYC.REV.	Cycas revoluta	800	3000	-	AS SHOWN	SMALL PALM	80
LIV.CHI.	Livistona chinensis	500	3000	-	AS SHOWN	SMALL PALM	12
ROY.REG.	Roystonea regia	6000	3000	-	AS SHOWN	STANDARD PALM	30
						TOTAL	122

Code	Botanical Name	Height(mm)	Spread(mm)	Caliper(mm)	Spacing(mm)	Remarks	Quantity
TRANSPLANTED TREE							
T0234	Roystonea regia	7000	3000	350	AS SHOWN	-	1
T0236	Roystonea regia	7000	5000	350	AS SHOWN	-	1
T0238	Roystonea regia	7000	5000	400	AS SHOWN	-	1
T0240	Roystonea regia	6000	4000	350	AS SHOWN	-	1
T0241	Roystonea regia	6000	4000	350	AS SHOWN	-	1
T0242	Roystonea regia	6000	4000	300	AS SHOWN	-	1
T0243	Roystonea regia	6000	4000	300	AS SHOWN	-	1
T0244	Roystonea regia	7000	5000	300	AS SHOWN	-	1
T0245	Roystonea regia	7000	5000	400	AS SHOWN	-	1
T0246	Roystonea regia	7000	5000	400	AS SHOWN	-	1
T0247	Roystonea regia	6000	4000	300	AS SHOWN	-	1
T0248	Roystonea regia	6000	4000	300	AS SHOWN	-	1
T0249	Roystonea regia	6000	4000	300	AS SHOWN	-	1
T0250	Roystonea regia	6000	4000	300	AS SHOWN	-	1
T0251	Roystonea regia	5000	4000	250	AS SHOWN	-	1
T0253	Roystonea regia	5000	4000	250	AS SHOWN	-	1
T0254	Roystonea regia	6000	5000	350	AS SHOWN	-	1
T0256	Roystonea regia	5000	4000	200	AS SHOWN	-	1
T0461	Roystonea regia	5000	3000	400	AS SHOWN	-	1
T0462	Roystonea regia	5500	3000	400	AS SHOWN	-	1
T0463	Roystonea regia	5000	3000	400	AS SHOWN	-	1
T0464	Roystonea regia	3000	3000	300	AS SHOWN	-	1
T0483	Roystonea regia	4000	3000	300	AS SHOWN	-	1
T0485	Roystonea regia	3000	3000	300	AS SHOWN	-	1
T0486	Roystonea regia	3000	3000	300	AS SHOWN	-	1
T0487	Roystonea regia	3000	3000	300	AS SHOWN	-	1
T9747	Roystonea regia	4000	2000	127	AS SHOWN	-	1
T9748	Roystonea regia	4000	2000	137	AS SHOWN	-	1
T9752	Roystonea regia	3000	2000	153	AS SHOWN	-	1
T9753	Roystonea regia	4000	2000	143	AS SHOWN	-	1
T9754	Roystonea regia	4000	2000	172	AS SHOWN	-	1
T9755	Roystonea regia	4000	2000	159	AS SHOWN	-	1
T9756	Roystonea regia	3000	2000	156	AS SHOWN	-	1
T12792	Roystonea regia	3000	1000	131	AS SHOWN	-	1
T12793	Roystonea regia	3000	2000	207	AS SHOWN	-	1
T12794	Roystonea regia	3000	2000	175	AS SHOWN	-	1
T12795	Roystonea regia	3000	1000	185	AS SHOWN	-	1
T12796	Roystonea regia	3000	1000	191	AS SHOWN	-	1
T0257	Spathodea campanulata	4000	4000	100	AS SHOWN	-	1
T0258	Spathodea campanulata	3000	3000	100	AS SHOWN	-	1
T0260	Spathodea campanulata	4000	2000	100	AS SHOWN	-	1
						TOTAL	41

D:\CAD_Admin\Comp\Projects\102_BML_Col_System\PLT 12/2/2009 10:44:47 AM
 PLOT DATE: 12/2/2009 10:44:47 AM
 MODEL NAME: P:\2008\2008105 WKT 102_BML_Col_System\PLT 12/2/2009 10:44:47 AM
 FILE NAME: P:\2008\2008105 WKT 102_BML_Col_System\PLT 12/2/2009 10:44:47 AM

DRAWN: F LEE				 EXPRESS RAIL LINK ORIGINATOR: MAUNSELL AECOM Aedas MAUNSELL AEDAS MEINHARDT MVA BURO HAPPOLD EDAS MOTT	
DESIGNED: A LEWIS					
CHECKED: F MCGOLDRICK					
APPROVED: K CHONG					
DATE: 30NOV2009					
DO NOT SCALE DRAWINGS. ALL DIMENSIONS SHALL BE VERIFIED ON SITE. (C) MTR CORPORATION LIMITED 2008. COPYRIGHT IN RESPECT OF THIS DRAWING / DOCUMENT IS OWNED BY THE MTR CORPORATION LIMITED OF HONG KONG. NO REPRODUCTION OF THE DRAWING / DOCUMENT OR ANY PART BY WHATEVER MEANS IS PERMITTED WITHOUT THE PRIOR WRITTEN CONSENT OF THE MTR CORPORATION LIMITED.					
REV	DESCRIPTION	BY	DATE	APPROVED	CADD REF. 811B_B_311_AAT_A58_005A.DGN
A	TENDER DRAWING ISSUE	FM	30NOV09	KC	

TITLE CONTRACT 811B WKT APPROACH TUNNEL (SOUTH) EXTERNAL WORKS - ROAD WORKS PLANTING SCHEDULE (SHEET 1 OF 2)	
SCALE 1:500 @ A1	DRAWING NO. 811B/B/311/AAT/A58/005
REV. A	



PLS REFER TO
811B/B/311/AAT/A58/021-023
FOR ROADSIDE PLANTING PROPOSAL

LEGEND :
 - - - - - PROJECT BOUNDARY
 - - - - - HORDING BOUNDARY



PLOT NO: 811B/B/311/AAT/A58/021-023
 FILE NAME: 811B.B_303.AAT_A58_521A.DGN

REV	DESCRIPTION	BY	DATE	APPROVED	REV	DESCRIPTION	BY	DATE	APPROVED
A	ISSUE FOR LCSD SUBMISSION	JM	04NOV09	KC					

DRAWN	F LEE
DESIGNED	A LEWIS
CHECKED	F MCGOLDRICK
APPROVED	K CHONG
DATE	04NOV2009

EXPRESS RAIL LINK

ORIGINATOR

MAUNSELL | AECOM | MEINHARDT | MVA | BURRO HAPPOLD | EDWARDS | MOTT

CADD REF. 811B.B_303.AAT_A58_521A.DGN

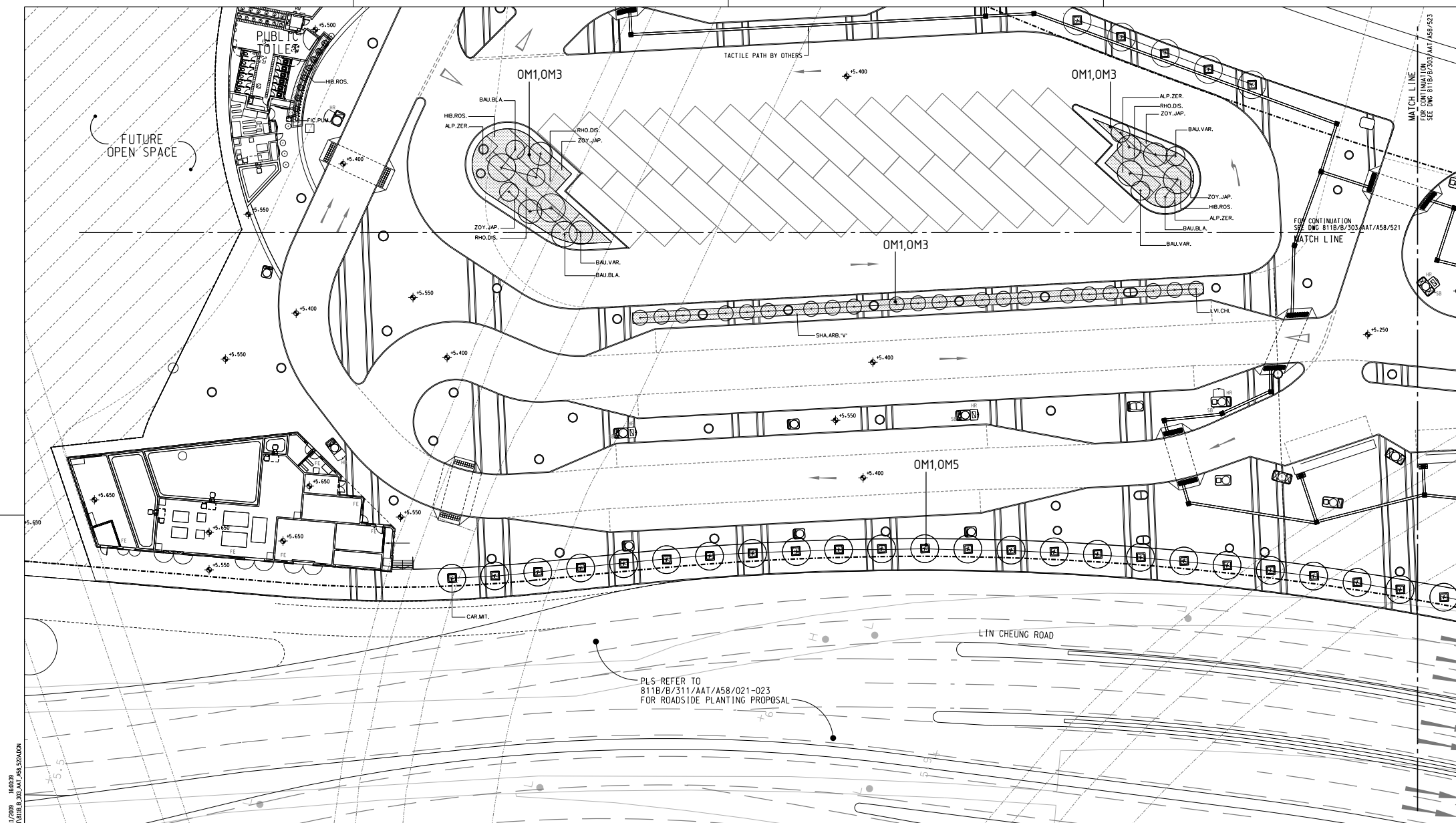
TITLE

CONTRACT 811B
 WKT APPROACH TUNNEL (SOUTH)
 PT1 - GROUND LEVEL
 PLANTING PLAN
 (SHEET 1 OF 3)

SCALE 1:250 @ A1

DRAWING NO. 811B/B/303/AAT/A58/521

REV. B



LEGEND :
 - - - - - PROJECT BOUNDARY
 - - - - - HOARDING BOUNDARY

PLS REFER TO 811B/B/311/AAT/A58/021-023 FOR ROADSIDE PLANTING PROPOSAL

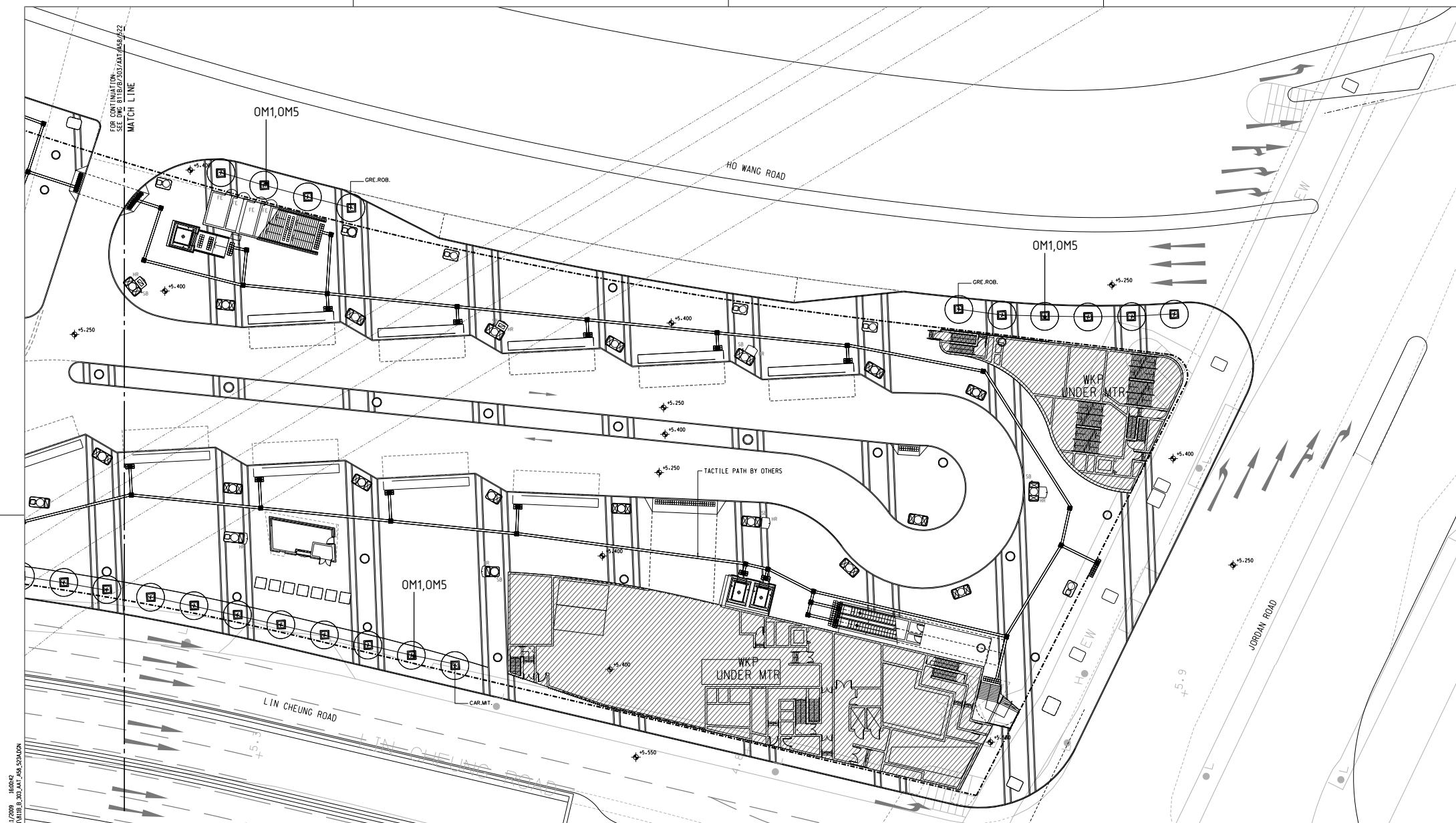
LIN CHEUNG ROAD

CONTRACT 811B
 WKT APPROACH TUNNEL (SOUTH)
 PT1 - GROUND LEVEL
 PLANTING PLAN
 (SHEET 2 OF 3)

SCALE: 1:250 @ A1
 DRAWING NO: 811B/B/303/AAT/A58/522
 REV: B

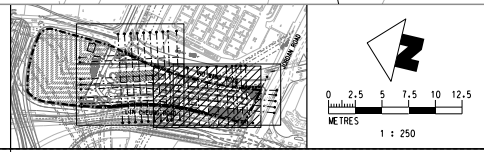
DRAWN: F LEE DESIGNED: A LEWIS CHECKED: F MCCORDRICK APPROVED: K CHONG DATE: 04NOV2009		EXPRESS RAIL LINK MAUNSELL AECOM Aedas MAUNSELL • AEDAS • MEINHARDT • WVA • BURU HAPPOLD • EDRAW • MOTT
A ISSUE FOR LCSD SUBMISSION	JIM 04NOV09 KC	DO NOT SCALE DRAWINGS. ALL DIMENSIONS SHALL BE VERIFIED ON SITE. COPYRIGHT © 2009 MAUNSELL AECOM AEDAS. ALL RIGHTS RESERVED. NO PART OF THIS DOCUMENT IS TO BE REPRODUCED OR TRANSMITTED IN ANY FORM OR BY ANY MEANS, ELECTRONIC OR MECHANICAL, WITHOUT THE WRITTEN CONSENT OF THE MTR CORPORATION LIMITED.
REV: DESCRIPTION	BY: DATE: APPROVED: REV:	CADD REF: 811B_B_303_AAT_A58_522A.DGN

Plot Date: 04/11/2009
 File Name: 811B_B_303_AAT_A58_522A.DGN
 Plot Path: C:\Users\jlee\Documents\811B_B_303_AAT_A58_522A.DGN



LEGEND :

- - - PROJECT BOUNDARY
- - - HORDING BOUNDARY

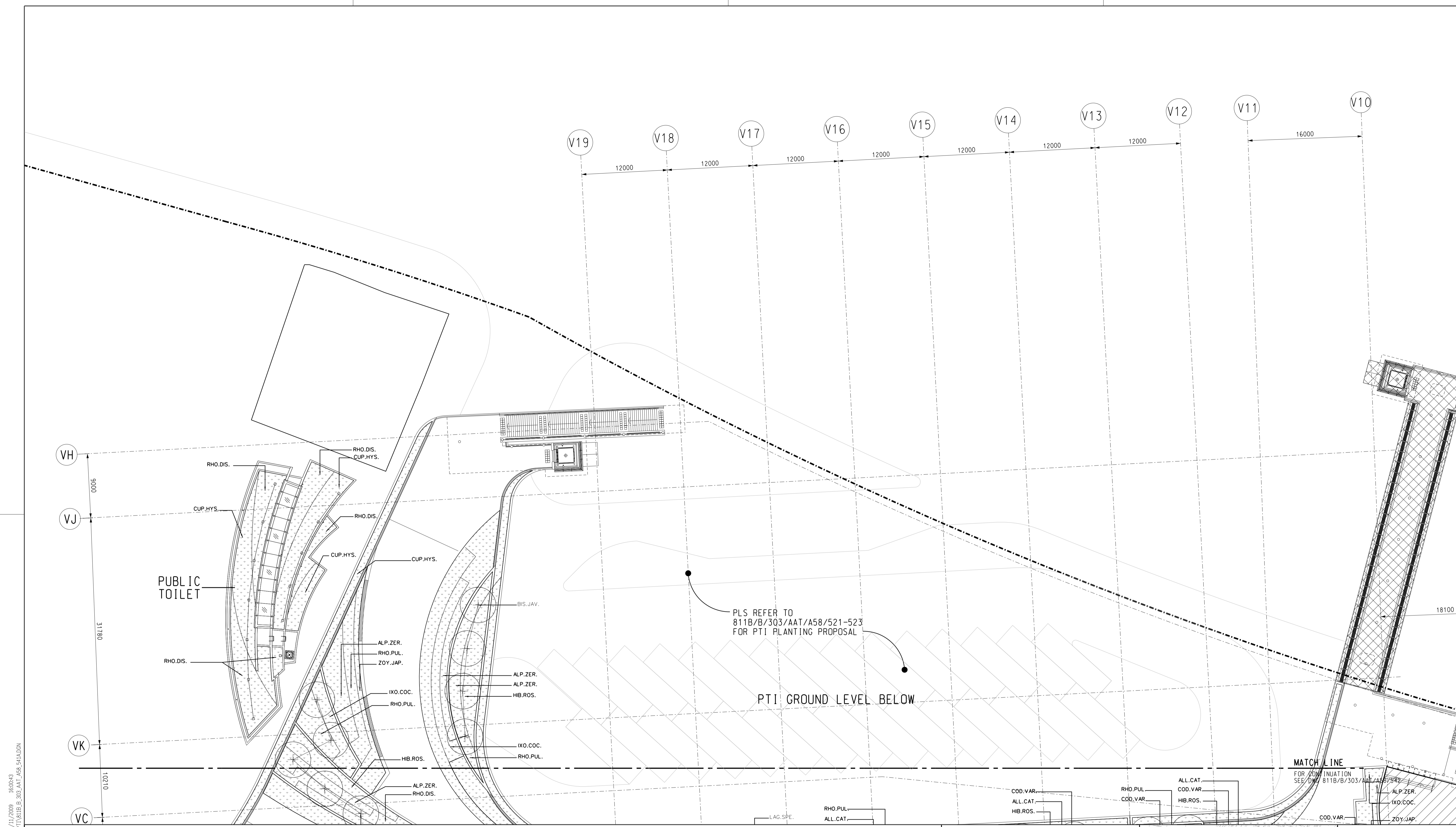


PLOT NO.: FILE NO.: FILE NAME:		811B/B/303/AAT/A58/52 CONTRACT 811B WKT APPROACH TUNNEL (SOUTH) PT1 - GROUND LEVEL PLANTING PLAN (SHEET 3 OF 3)							
REV	DESCRIPTION	BY	DATE	APPROVED	REV	DESCRIPTION	BY	DATE	APPROVED
A	ISSUE FOR LCSD SUBMISSION	JM	04NOV09	KC					

DRAWN: F LEE DESIGNED: A LEWIS CHECKED: F MCCOLLRICK APPROVED: K CHONG DATE: 04NOV2009		ORIGINATOR:
EXPRESS RAIL LINK MAUNSELLIAECOM Aedas <small>MAUNSELL AEDAS MEINHARDT WVA BURU HAPPOLD EDAW MOTT</small>		
CADD REF. 811B.B.303.AAT.A58.523A.DGN		

TITLE: CONTRACT 811B WKT APPROACH TUNNEL (SOUTH) PT1 - GROUND LEVEL PLANTING PLAN (SHEET 3 OF 3)	SCALE: 1:250 @ A1	DRAWING NO: 811B/B/303/AAT/A58/523	REV: B
---	----------------------	---------------------------------------	--------

C:\Users\cmh\Documents\811B\811B_Plan\811B_Plan.dwg
 04/11/2009 16:45:45
 04/11/2009 16:45:45
 811B.B.303.AAT.A58.523A.DGN



LEGEND :

- PROJECT BOUNDARY
- PLANTING AREA

REV	DESCRIPTION	BY	DATE	APPROVED
A	ISSUE FOR LCSD SUBMISSION	JM	04NOV09	KC

REV	DESCRIPTION	BY	DATE	APPROVED
A	ISSUE FOR LCSD SUBMISSION	JM	04NOV09	KC

DRAWN	F LEE
DESIGNED	A LEWIS
CHECKED	F MCGOLDRICK
APPROVED	K CHONG
DATE	19NOV2009

ORIGINATOR

MAUNSELL | AECOM | Aedas

○ MAUNSELL ○ AEDAS ○ MEINHARDT ○ MVA ○ BURO HAPPOLD ● EDAS ○ MOTT

CADD REF. 811B_B_303_AAT_A58_541A.DGN

TITLE

CONTRACT 811B
WKT APPROACH TUNNEL (SOUTH)
PTI - ROOF LEVEL
PLANTING PLAN
(SHEET 1 OF 3)

SCALE 1:250 @ A1

DRAWING NO. 811B/B/303/AAT/A58/541

REV. A

PLOT DIR: d:\cad\com\to\comfy\pctg\ca_ba_cad_system\p
 MODEL NAME: 811B_B_303_AAT_A58_541A.DGN
 FILE NAME: 811B_B_303_AAT_A58_541A.DGN
 PRINTED BY: KCH
 DATE: 26/11/2009 16:00:43
 D:\2008785 WKT\DD\303\AAT\A58\541A.DGN

PUBLIC TOILET

PLS REFER TO 811B/B/303/AAT/A58/521-523 FOR PTI PLANTING PROPOSAL
PTI GROUND LEVEL BELOW

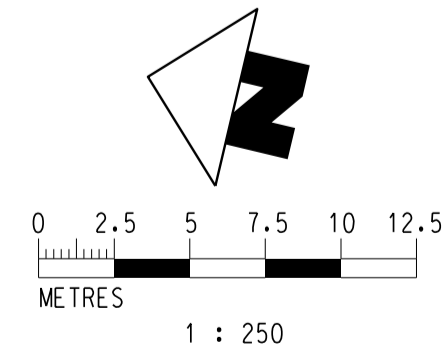
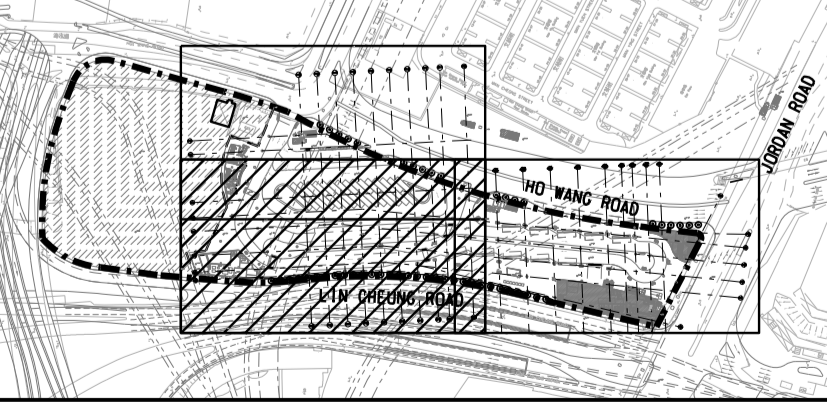
FOR CONTINUATION SEE DWG 811B/B/303/AAT/A58/541
MATCH LINE

FOR CONTINUATION SEE DWG 811B/B/303/AAT/A58/543
MATCH LINE

VK
VC
VD
VE
VF
VG
31780
10210
9000
16000
11000
5370

V19 V18 V17 V16 V15 V14 V13 V12 V11 V10
12000 12000 12000 12000 12000 12000 12000 16000

LEGEND :
- - - PROJECT BOUNDARY
[stippled box] PLANTING AREA



PLT: DRV: d:\cvt\comb\to_config\pcting\ca_ba_cd_system\pl
 D:\2008785_WKT_CD\GCP2AD\3_1\pcting\ca_ba_cd_system\pl
 DATE: 26/11/2009 16:00:46
 FILENAME: 811B_B_303_AAT_A58_542A.DGN

REV	DESCRIPTION	BY	DATE	APPROVED	REV	DESCRIPTION	BY	DATE	APPROVED
A	ISSUE FOR LCSD SUBMISSION	JM	04NOV09	KC					

DRAWN	F LEE
DESIGNED	A LEWIS
CHECKED	F MCGOLDRICK
APPROVED	K CHONG
DATE	19NOV2009
<small>DO NOT SCALE DRAWINGS. ALL DIMENSIONS SHALL BE VERIFIED ON SITE. © MTR CORPORATION LIMITED 2008. COPYRIGHT IN RESPECT OF THIS DRAWING / DOCUMENT IS OWNED BY THE MTR CORPORATION LIMITED OF HONG KONG. NO REPRODUCTION OF THE DRAWING / DOCUMENT OR ANY PART BY WHATEVER MEANS IS PERMITTED WITHOUT THE PRIOR WRITTEN CONSENT OF THE MTR CORPORATION LIMITED.</small>	



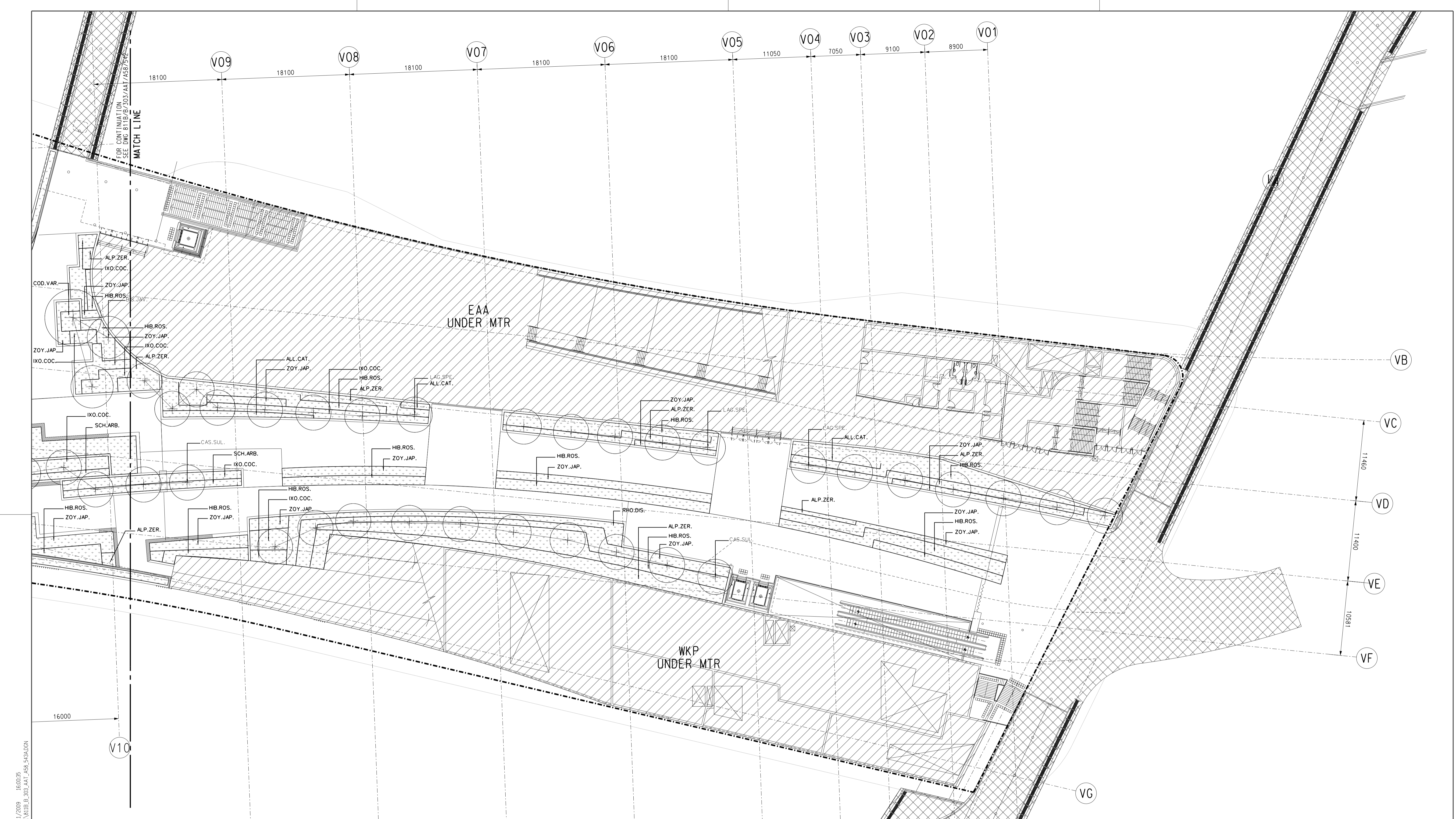
EXPRESS RAIL LINK

ORIGINATOR MAUNSELL | AECOM | Aedas

MAUNSELL AEDAS MEINHARDT MVA BURO HAPPOLD EDAW MOTT

CADD REF. 811B_B_303_AAT_A58_542A.DGN

TITLE	CONTRACT 811B WKT APPROACH TUNNEL (SOUTH) PTI - ROOF LEVEL PLANTING PLAN (SHEET 2 OF 3)
SCALE	1:250 @ A1
DRAWING NO.	811B/B/303/AAT/A58/542
REV.	A



LEGEND :

- PROJECT BOUNDARY
- PLANTING AREA

d:\vcd\csm\to_conf\p\pctg\ca_ba_cd_system\p
 DIRTY: 26/11/2009 16:00:25
 PRINTED BY: KAF
 MODELNAME: WKT-001-002-003-EXPRESS-PTI-PROPOSAL-811B-PTI-V01-B-303-AAT-A58-543A.DGN
 FILENAME:

PLOT DIR: d:\vcd\csm\to_conf\p\pctg\ca_ba_cd_system\p
 DIRTY: 26/11/2009 16:00:25
 PRINTED BY: KAF
 MODELNAME: WKT-001-002-003-EXPRESS-PTI-PROPOSAL-811B-PTI-V01-B-303-AAT-A58-543A.DGN
 FILENAME:

REV	DESCRIPTION	BY	DATE	APPROVED
A	ISSUE FOR LCSD SUBMISSION	JM	04NOV09	KC

DRAWN	F LEE
DESIGNED	A LEWIS
CHECKED	F MCGOLDRICK
APPROVED	K CHONG
DATE	19NOV2009

DO NOT SCALE DRAWINGS. ALL DIMENSIONS SHALL BE VERIFIED ON SITE.
 © MTR CORPORATION LIMITED 2008. COPYRIGHT IN RESPECT OF THIS DRAWING / DOCUMENT IS OWNED BY THE MTR CORPORATION LIMITED OF HONG KONG. NO REPRODUCTION OF THE DRAWING / DOCUMENT OR ANY PART BY WHATEVER MEANS IS PERMITTED WITHOUT THE PRIOR WRITTEN CONSENT OF THE MTR CORPORATION LIMITED.

MTR

EXPRESS RAIL LINK

ORIGINATOR

MAUNSELL | AECOM | Aedas

○ MAUNSELL ○ AEDAS ○ MEINHARDT ○ MVA ○ BURO HAPPOLD ● EDWA ○ MOTT

CADD REF. 811B_B_303_AAT_A58_543A.DGN



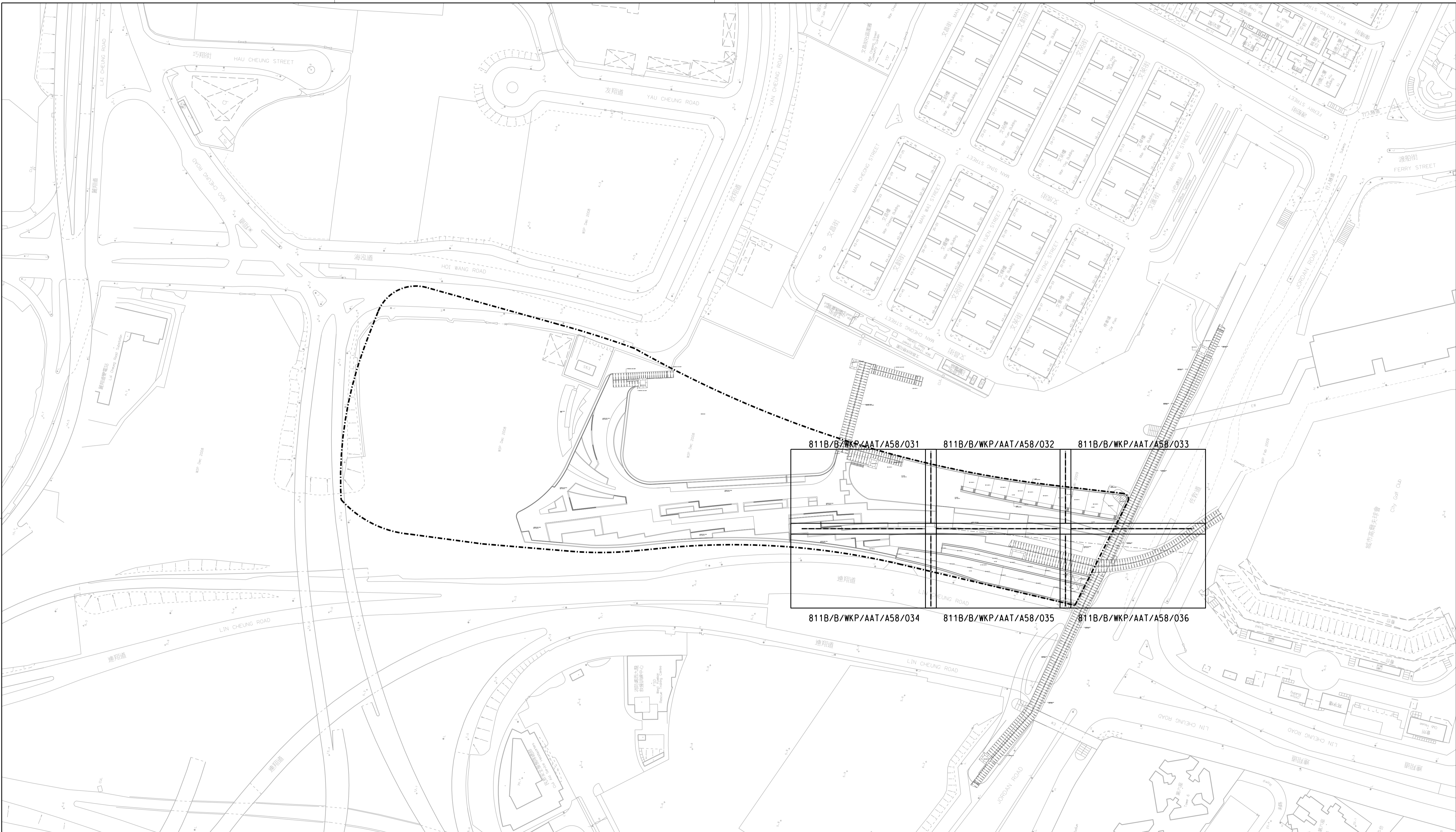
TITLE

CONTRACT 811B
WKT APPROACH TUNNEL (SOUTH)
 PTI - ROOF LEVEL
 PLANTING PLAN
 (SHEET 3 OF 3)

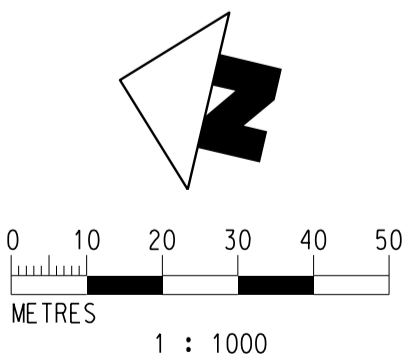
SCALE 1:250 @ A1

DRAWING NO. 811B/B/303/AAT/A58/543

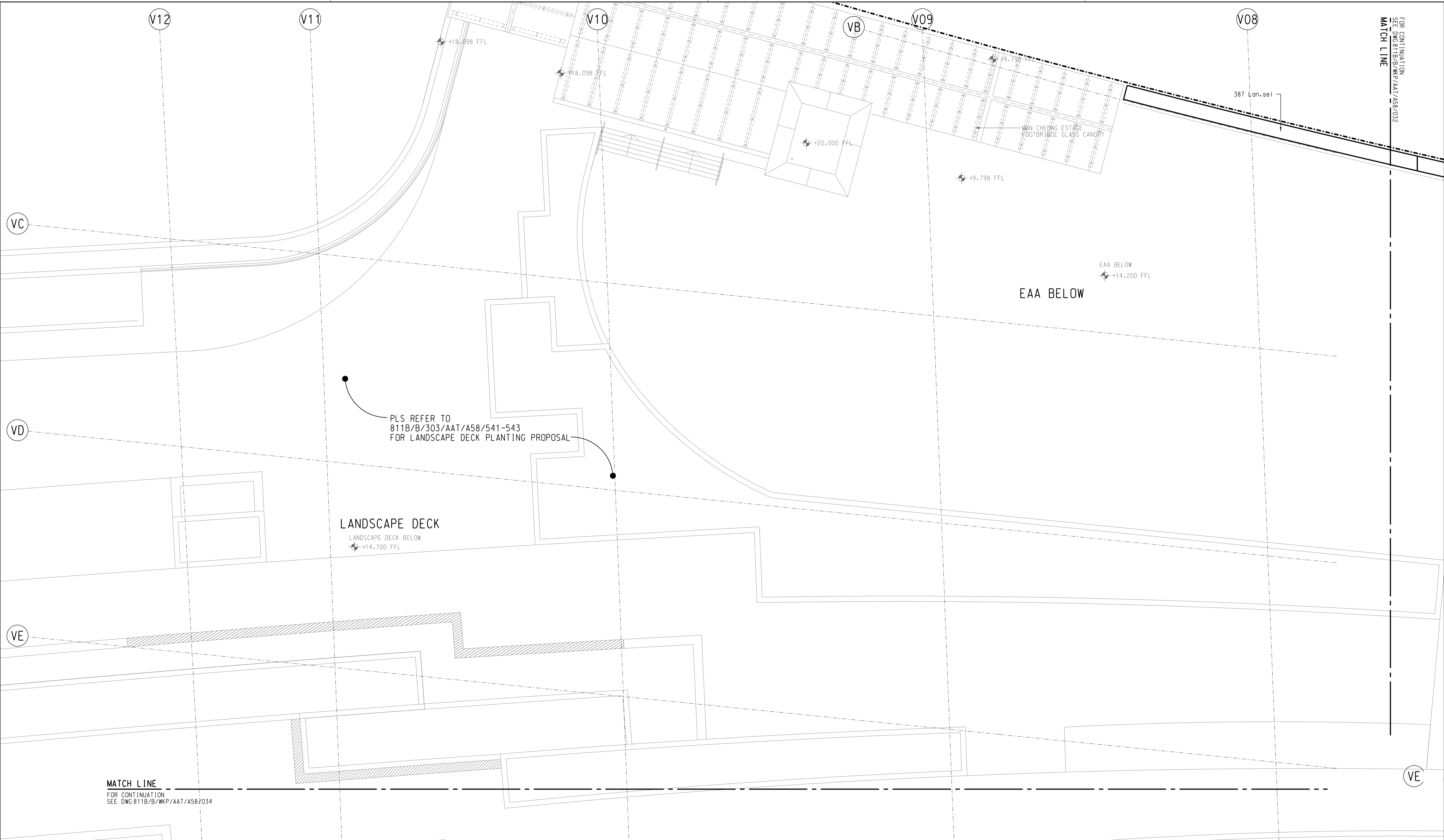
REV. A



PLOT DRW: c:\root\csm\to\comfy\act\to\to_a58_010.dwg
 DATE: 26/11/2009 15:55:45
 DRAWN: S CHENG
 CHECKED: F MCGOLDRICK
 APPROVED: K CHONG
 DATE: 30NOV2009
 FILENAME: WKT-001-032A031-01.dwg



<p>EXPRESS RAIL LINK</p> <p>ORIGINATOR MAUNSELL AECOM Aedas</p> <p>MAUNSELL AEDAS MEINHARDT MVA BURO HAPPOLD EDWARDS AND KELCEY MOTT MACDONALD</p>			<p>TITLE CONTRACT 811B WKT APPROACH TUNNEL (SOUTH) WEST KOWLOON PLANT BUILDING (WKP) LANDSCAPE OVERALL PLAN</p>									
<p>DO NOT SCALE DRAWINGS. ALL DIMENSIONS SHALL BE VERIFIED ON SITE. © MTR CORPORATION LIMITED 2009. COPYRIGHT IN RESPECT OF THIS DRAWING / DOCUMENT IS OWNED BY THE MTR CORPORATION LIMITED OF HONG KONG. NO REPRODUCTION OF THE DRAWING / DOCUMENT OR ANY PART BY WHATEVER MEANS IS PERMITTED WITHOUT THE PRIOR WRITTEN CONSENT OF THE MTR CORPORATION LIMITED.</p>			<p>CADD REF. 811B_B_WKP_AAT_A58_010A.DGN</p>									
REV	DESCRIPTION	BY	DATE	APPROVED	REV	DESCRIPTION	BY	DATE	APPROVED	SCALE	DRAWING NO.	REV.
A	TENDER DRAWING ISSUE	FM	30NOV09	KC						1:1000 @ A1	811B/B/WKP/AAT/A58/010	A



MATCH LINE
FOR CONTINUATION
SEE DWG 811B/B/WKP/AAT/A58/034

LANDSCAPE DECK
LANDSCAPE DECK BELOW
+14.700 FFL

EAA BELOW
+14.200 FFL

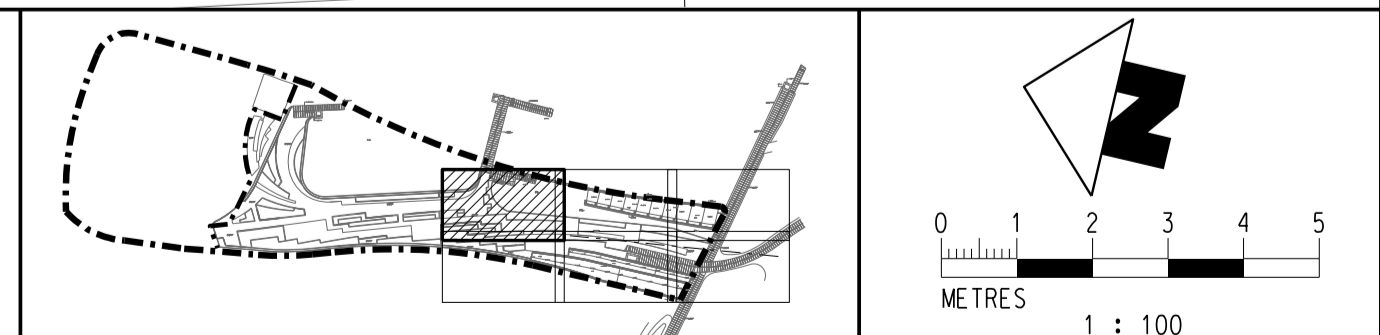
PLS REFER TO
811B/B/303/AAT/A58/541-543
FOR LANDSCAPE DECK PLANTING PROPOSAL

PLOT DIR: d:\cad\com\to_conf\project\to_ba_cal_system\p
MODEL NAME: 811B/B/WKP/AAT/A58/031A.DGN
FILE NAME: 811B/B/WKP/AAT/A58/031A.DGN
DATE: 26/11/2009 15:55:46
DRAWN: S CHENG
CHECKED: F MCGOLDRICK
APPROVED: K CHONG
DATE: 30NOV2009

NOTES :
1. FOR GENERAL NOTES REFER TO DRAWING 811B/B/WKP/AAT/A58/002.

LEGEND :

	PTI SITE BOUNDARY	TO ACA.AUR.	PLANTING CODE
	SHRUB PLANTING AREA	Code	Quantity or Area
	CLIMBER		



REV	DESCRIPTION	BY	DATE	APPROVED	REV	DESCRIPTION	BY	DATE	APPROVED
A	TENDER DRAWING ISSUE	FM	30NOV09	KC					

DRAWN	S CHENG
DESIGNED	A LEWIS
CHECKED	F MCGOLDRICK
APPROVED	K CHONG
DATE	30NOV2009

EXPRESS RAIL LINK

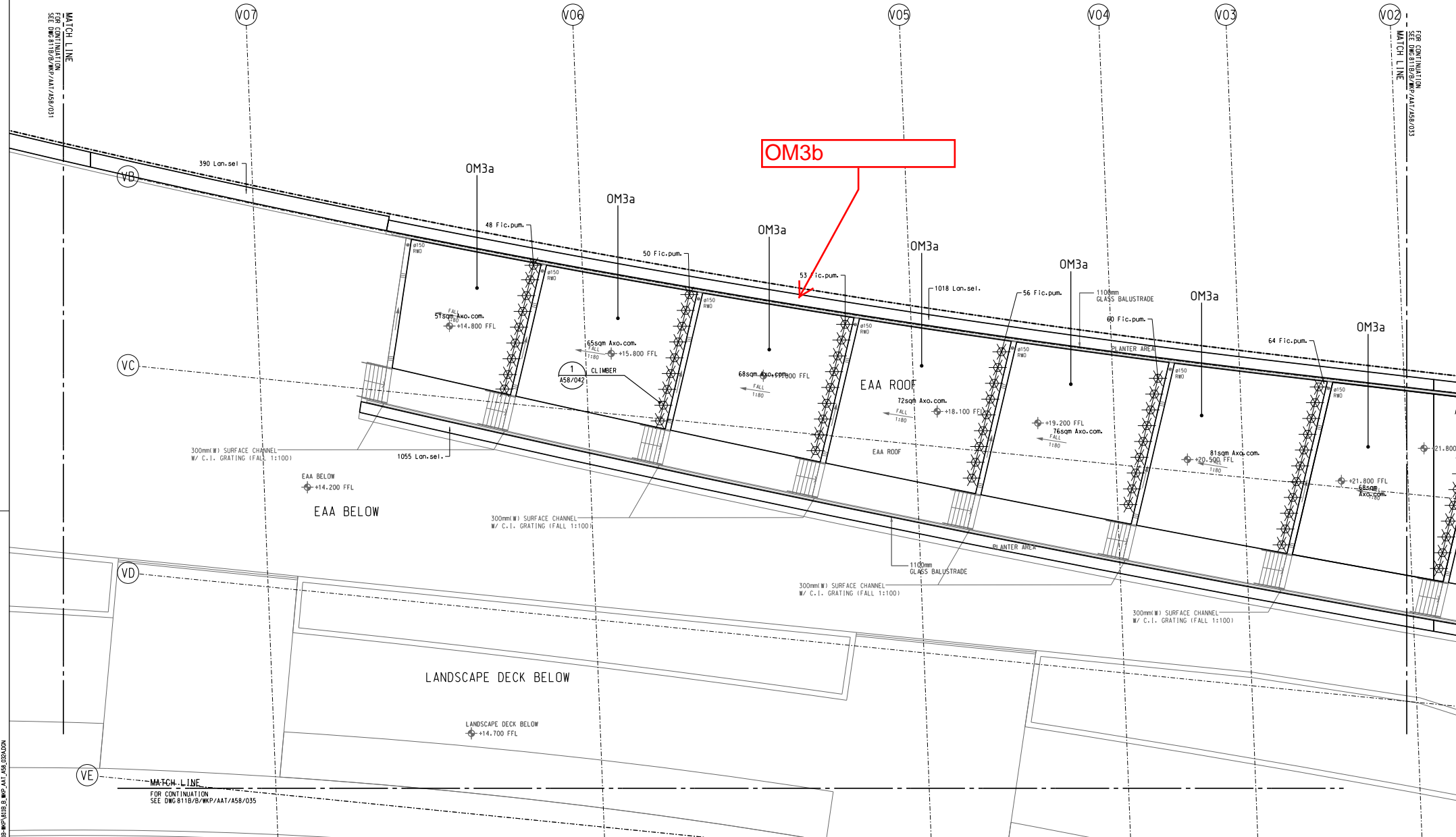
ORIGINATOR
MAUNSELL | AECOM | Aedas

MAUNSELL ○ AEDAS ○ MEINHARDT ○ MVA ○ BURO HAPPOLD ● EDWA ○ MOTT

CADD REF. 811B_B_WKP_AAT_A58_031A.DGN

TITLE
**CONTRACT 811B
WKT APPROACH TUNNEL (SOUTH)
WEST KOWLOON PLANT BUILDING (WKP)
GREEN ROOF SHRUB PLANTING PLAN
(SHEET 1 OF 6)**

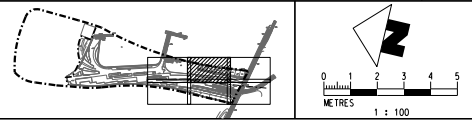
SCALE 1:500 @ A1
DRAWING NO. 811B/B/WKP/AAT/A58/031
REV. A



MATCH LINE
 FOR CONTINUATION
 SEE DWG 811B/B/WKP/AAT/A58/031
 MATCH LINE
 FOR CONTINUATION
 SEE DWG 811B/B/WKP/AAT/A58/033
 MATCH LINE
 FOR CONTINUATION
 SEE DWG 811B/B/WKP/AAT/A58/035
 MATCH LINE
 FOR CONTINUATION
 SEE DWG 811B/B/WKP/AAT/A58/035

NOTES :
 1. FOR GENERAL NOTES REFER TO DRAWING 811B/B/WKP/AAT/A58/002.

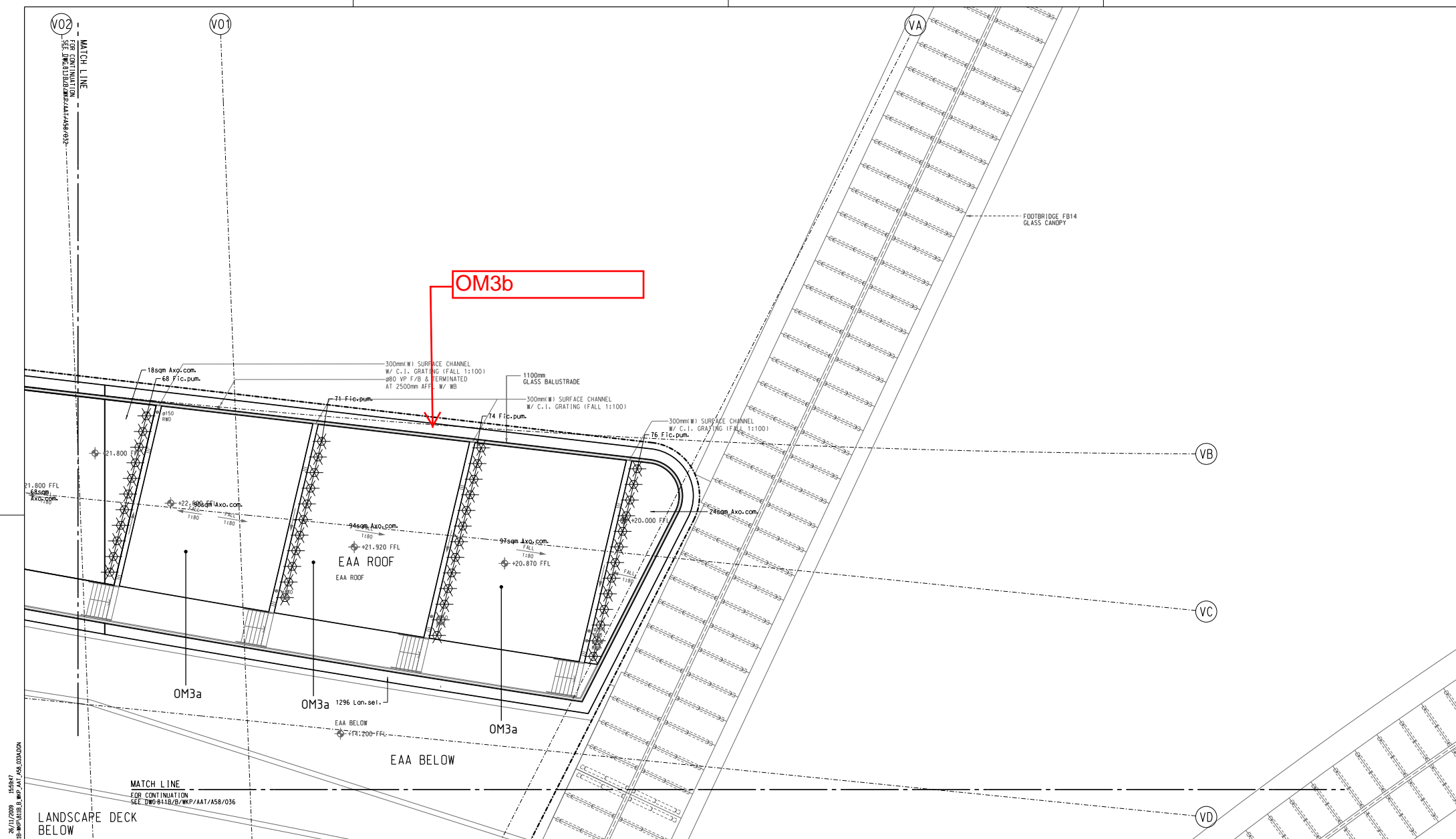
LEGEND : - - - PTI SITE BOUNDARY [] SHRUB PLANTING AREA * CLIMBER	10 ACA.AUR. PLANTING CODE Code Quantity or Area
---	---



A TENDER DRAWING ISSUE FM 30NOV09 KC	DESCRIPTION DESCRIPTION	BY BY	DATE DATE	APPROVED APPROVED	REV REV
--	----------------------------	----------	--------------	----------------------	------------

DRAWN S CHENG DESIGNED A LEWIS CHECKED F MCGOLDRICK APPROVED K CHONG DATE 30NOV2009	
EXPRESS RAIL LINK MAUNSELL AECOM Aedas	
ORIGINATOR MAUNSELL AECOM MEINHARDT MVA BURRO HAPPOLD EDWA MOTT	
CAD REF. 811B_B_WKP_AAT_A58_032A.DGN	

TITLE CONTRACT 811B WKT APPROACH TUNNEL (SOUTH) WEST KOWLOON PLANT BUILDING (WKP) GREEN ROOF SHRUB PLANTING PLAN (SHEET 2 OF 6)	SCALE 1:500 @ A1	DRAWING NO. 811B/B/WKP/AAT/A58/032	REV. B
--	---------------------	---------------------------------------	--------



8/11/2009 15:26:07
 D:\2009\811B\B\WKP\AAT\A58\036
 8/11/2009 15:26:07
 D:\2009\811B\B\WKP\AAT\A58\036

NOTES :
 1. FOR GENERAL NOTES REFER TO DRAWING 811B/B/WKP/AAT/A58/002.

LEGEND :

	PTI SITE BOUNDARY		10 ACA-AUR- PLANTING CODE
	SHRUB PLANTING AREA		Code
	CLIMBER		Quantity or Area

REV	DESCRIPTION	BY	DATE	APPROVED	REV	DESCRIPTION	FM	30NOV09	KC
A	TENDER DRAWING ISSUE								

DRAWN	S CHENG
DESIGNED	A LEWIS
CHECKED	F MCCORDRICK
APPROVED	K CHONG
DATE	30NOV2009

EXPRESS RAIL LINK
 MAUNSELL | AECOM | AEDAS
 ORIGINATOR
 MAUNSELL | AECOM | MEINHARDT | MVA | BURD | HAPPPOLD | EDWARDS | MOTT
 CADD REF. 811B_B_WKP_AAT_A58_033A.DGN

TITLE
 CONTRACT 811B
 WKT APPROACH TUNNEL (SOUTH)
 WEST KOWLOON PLANT BUILDING (WKP)
 GREEN ROOF SHRUB PLANTING PLAN
 (SHEET 3 OF 6)

SCALE 1:500 @ A1
 DRAWING NO. 811B/B/WKP/AAT/A58/033
 REV. B

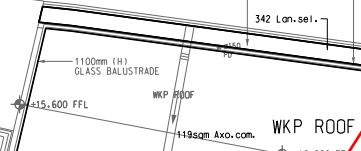
FOR CONTINUATION
SEE DWG. 811B/B/WKP/AAT/A58/031
MATCH LINE

FOR CONTINUATION
SEE DWG. 811B/B/WKP/AAT/A58/033
MATCH LINE

LANDSCAPE DECK BELOW

LANDSCAPE DECK BELOW
+14.700 FFL

+14.700 FFL



OM3b

OM3a

V13

V12

V11

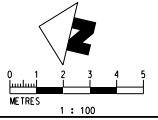
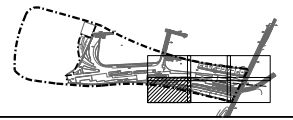
V10

V09

V08

NOTES :
1. FOR GENERAL NOTES REFER TO DRAWING 811B/B/WKP/AAT/A58/002.

LEGEND :		TO ACA-AUR.	
	PTI SITE BOUNDARY	Code	PLANTING CODE
	SHRUB PLANTING AREA	Quantity or Area	
	CLIMBER		



PLOT DATE: 02/09/2009
 FILENAME: W:\1-000\0344\811B\WKP\AAT_A58\034A.DGN
 PROJECT: WEST KOWLOON PLANT BUILDING GREEN ROOF SHRUB PLANTING PLAN
 DRAWN BY: S. CHENG
 CHECKED BY: F. MCCOLLRICK
 APPROVED BY: K. CHONG
 DATE: 30 NOV 2009

REV	DESCRIPTION	BY	DATE	APPROVED	REV	DESCRIPTION	FM	30NOV09	KC
A	TENDER DRAWING ISSUE								

DRAWN	S CHENG
DESIGNED	A LEWIS
CHECKED	F MCCOLLRICK
APPROVED	K CHONG
DATE	30NOV2009

EXPRESS RAIL LINK
 Aedas
 ORIGINATOR
 MAUNSELLIAECOM AEDAS MEINHARDT WVA BURU HAPPPOLD EDWARDS WOTT
 CADD REF. 811B_B_WKP_AAT_A58_034A.DGN

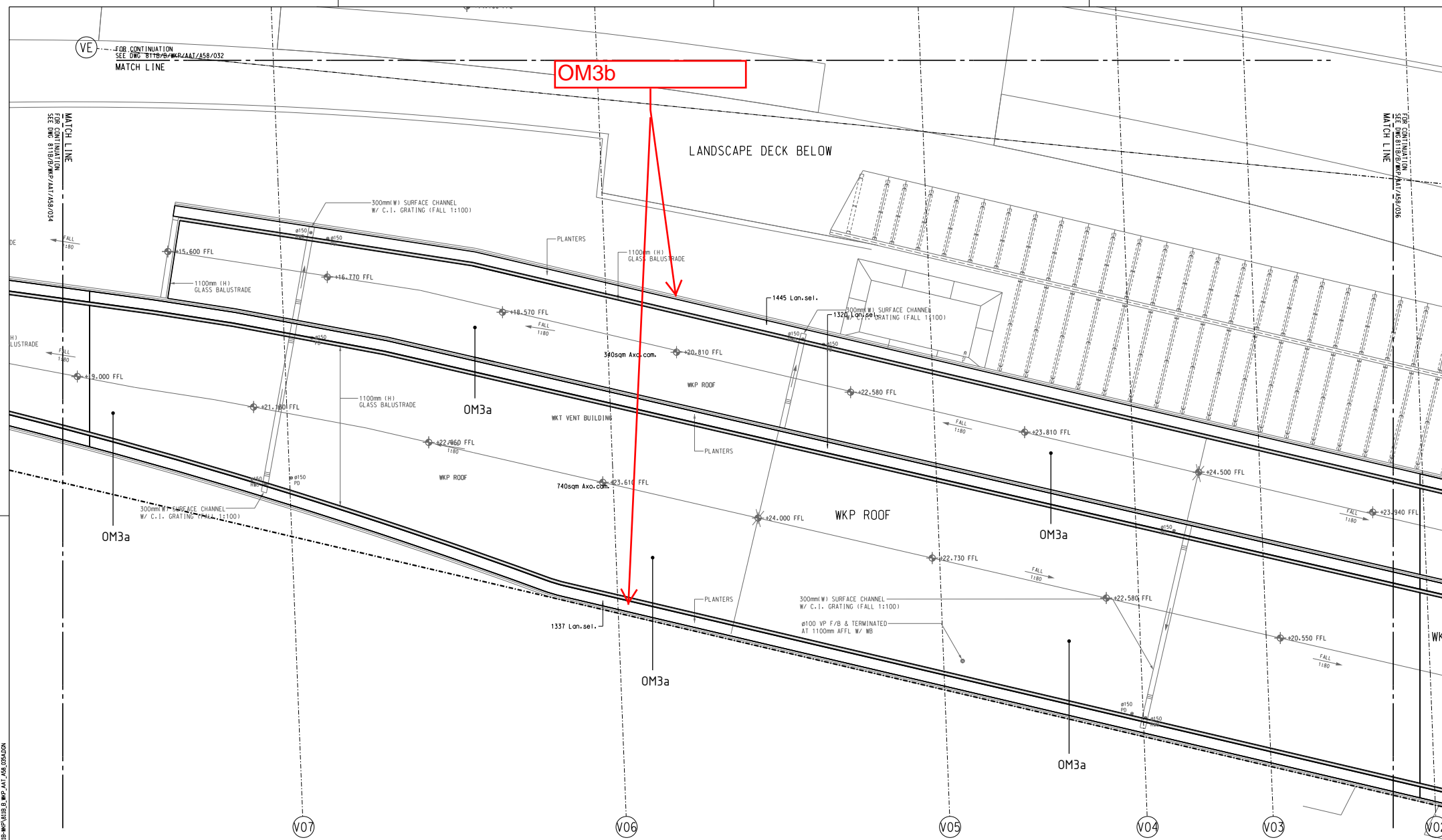
TITLE
 CONTRACT 811B
 WKT APPROACH TUNNEL (SOUTH)
 WEST KOWLOON PLANT BUILDING (WKP)
 GREEN ROOF SHRUB PLANTING PLAN
 (SHEET 4 OF 6)
 SCALE 1:500 @ A1
 DRAWING NO. 811B/B/WKP/AAT/A58/034
 REV. B

FOR CONTINUATION
SEE DWG 811B/B/WKP/AAT/A58/032
MATCH LINE

FOR CONTINUATION
SEE DWG 811B/B/WKP/AAT/A58/036
MATCH LINE

OM3b

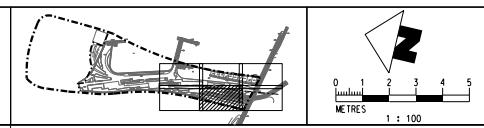
LANDSCAPE DECK BELOW



NOTES :
1. FOR GENERAL NOTES REFER TO DRAWING 811B/B/WKP/AAT/A58/002.

LEGEND :

	PTI SITE BOUNDARY		CLIMBER
	SHRUB PLANTING AREA		TO ACA-AUR-1 Code Quantity or Area
	PLANTING CODE		

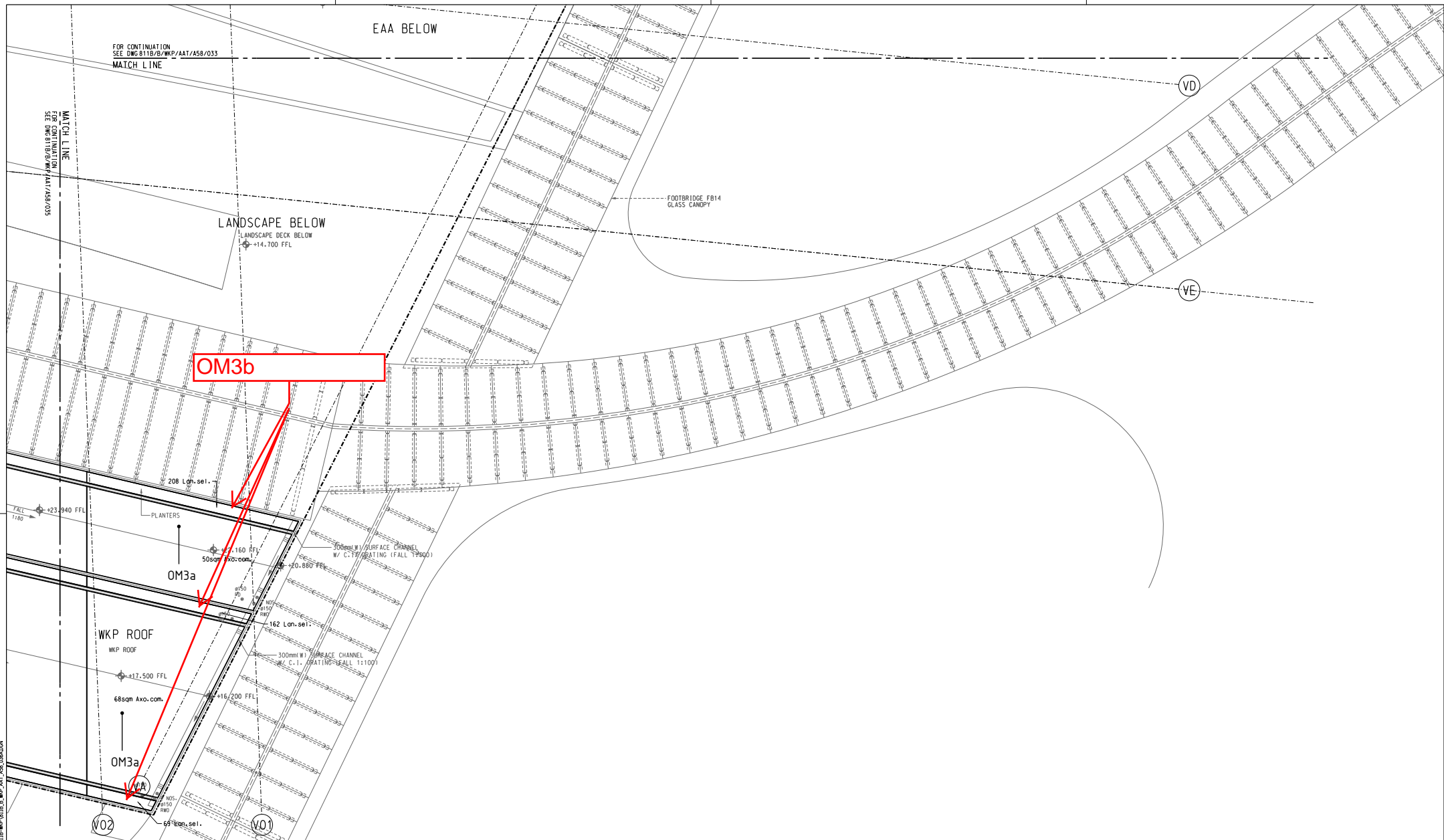


REV	DESCRIPTION	BY	DATE	APPROVED	REV	DESCRIPTION	FM	30NOV09	KC
A	TENDER DRAWING ISSUE								

DRAWN	S CHENG	
DESIGNED	A LEWIS	
CHECKED	F MCCORMICK	
APPROVED	K CHONG	
DATE	30NOV2009	
ORIGINATOR 		
MAUNSELLIAECOM Aedas O MAUNSELL O AEDAS O MEINHARDT O WVA O BURU HAPPPOLD O EDAW O MOTT		
CADD REF. 811B_B_WKP_AAT_A58_035A.DGN		

TITLE CONTRACT 811B WKT APPROACH TUNNEL (SOUTH) WEST KOWLOON PLANT BUILDING (WKP) GREEN ROOF SHRUB PLANTING PLAN (SHEET 5 OF 6)	
SCALE	1:500 @ A1
DRAWING NO.	811B/B/WKP/AAT/A58/035
REV.	B

PLOT DATE: 02/12/2009
 FILENAME: D:\200909\811B\811B\WKP\AAT\A58\035A.DGN
 PLOT BY: 15/12/2009
 PLOT DATE: 15/12/2009
 PLOT BY: 15/12/2009



FOR CONTINUATION
SEE DWG 811B/B/WKP/AAT/A58/033
MATCH LINE

LANDSCAPE BELOW
LANDSCAPE DECK BELOW
+14.700 FFL

OM3b

208 Lon.sel.

PLANTERS

OM3a

WKP ROOF

WKP ROOF

+17.500 FFL

68sqm Axa.com.

OM3a

V02

V01

162 Lon.sel.

300mm W1 SURFACE CHANNEL
2% C.I. GRATING (FALL 1:100)

+16.200 FFL

50sqm Axa.com.

+10.800 FFL

300mm W1 SURFACE CHANNEL
2% C.I. GRATING (FALL 1:100)

NO. 150
RWD

69sqm.sel.

FOOTBRIDGE FB14
GLASS CANOPY

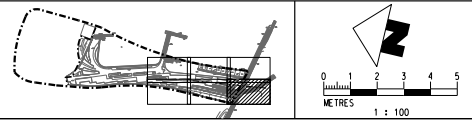
VD

VE

NOTES :
1. FOR GENERAL NOTES REFER TO DRAWING 811B/B/WKP/AAT/A58/002.

LEGEND :

	PTI SITE BOUNDARY		10 ACA.AUR.	PLANTING CODE
	SHRUB PLANTING AREA		Code	Quantity or Area
	CLIMBER			



C:\work\contract\811B\811B_AAT\A58\033.dwg
 PLOT DATE: 20/11/2009
 FILENAME: 811B_B_WKP_AAT_A58_036A.DGN

REV	DESCRIPTION	BY	DATE	APPROVED	REV	DESCRIPTION	BY	DATE	APPROVED
	TENDER DRAWING ISSUE								

DRAWN	S CHENG
DESIGNED	A LEWIS
CHECKED	F MCCGLDRICK
APPROVED	K CHONG
DATE	30NOV2009

ORIGINATOR
MAUNSELL | AECOM | Aedas

EXPRESS RAIL LINK
WEST KOWLOON PLANT BUILDING (WKP)
GREEN ROOF SHRUB PLANTING PLAN
(SHEET 6 OF 6)

SCALE: 1:500 @ A1

DRAWING NO: 811B/B/WKP/AAT/A58/036

REV: B



DRAWN		S CHENG	
DESIGNED		A LEWIS	
CHECKED		F MCCGLDRICK	
APPROVED		K CHONG	
DATE		30NOV2009	

PLANTING SCHEDULE
FOR SHRUB AND TURF PLANTING PLAN REFER TO DRAWING 811B/B/MKP/AAT/A58/031 TO 036

Code	Botanical Name	Height(mm)	Spread(mm)	Caliper(mm)	Spacing(mm)	Remarks	Quantity
SHRUB							
Lan.sel.	Lantana sellowiana	200	150	-	200	-	8627
TURF							
Axo.com.	Axonopus compressus	-	-	-	-	-	2121sqm
CLIMBER							
Fic.pum.	Ficus pumila	200	-	-	150	-	620

NOTES :

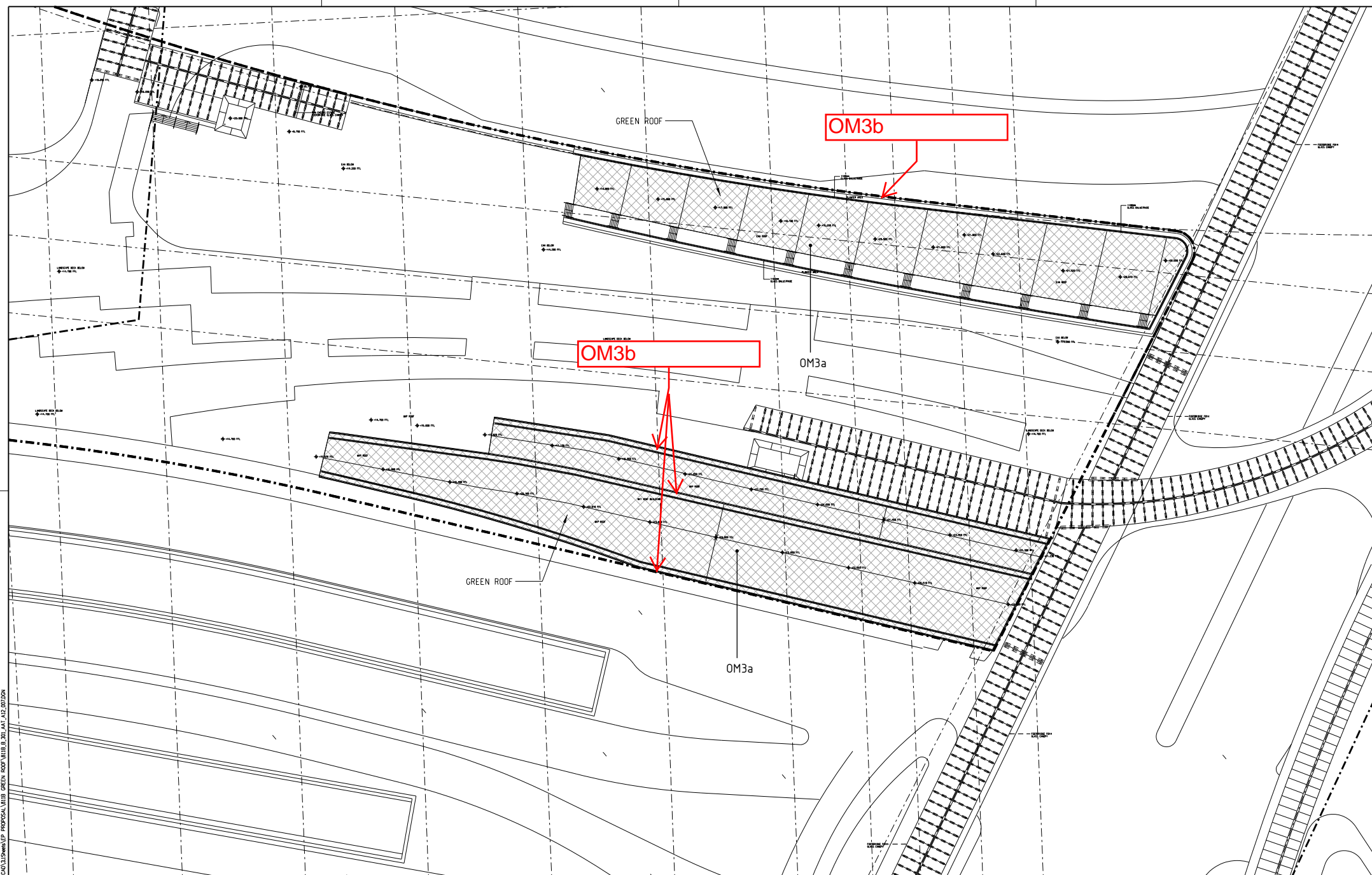
PLOT DIR: c:\cad\com\ba\config\pctg\ca_ba_cal_system\p
 MODELNAME: D:\2008785_WKT\DD\032A0\3.1\msh\EPF_PROJECTS\811B-WKP\811B_B_MKP_AAT_A58_005A.DGN
 FILENAME: 26/11/2009 15:59:44

REV		DESCRIPTION		BY	DATE	APPROVED	REV	DESCRIPTION		BY	DATE	APPROVED	<table border="1"> <tr> <td>DRAWN</td> <td>S CHENG</td> </tr> <tr> <td>DESIGNED</td> <td>A LEWIS</td> </tr> <tr> <td>CHECKED</td> <td>F MCGOLDRICK</td> </tr> <tr> <td>APPROVED</td> <td>K CHONG</td> </tr> <tr> <td>DATE</td> <td>30NOV2009</td> </tr> </table>	DRAWN	S CHENG	DESIGNED	A LEWIS	CHECKED	F MCGOLDRICK	APPROVED	K CHONG	DATE	30NOV2009		<p>EXPRESS RAIL LINK</p> <p>ORIGINATOR</p> <p>MAUNSELL AECOM </p> <p><input type="radio"/> MAUNSELL <input type="radio"/> AEDAS <input type="radio"/> MEINHARDT <input type="radio"/> MVA <input type="radio"/> BURO HAPPOLD <input checked="" type="radio"/> EDWA <input type="radio"/> MOTT</p>	<p>TITLE</p> <p>CONTRACT 811B WKT APPROACH TUNNEL (SOUTH) WEST KOWLOON PLANT BUILDING (WKP) LANDSCAPE SCHEDULE</p>
DRAWN	S CHENG																									
DESIGNED	A LEWIS																									
CHECKED	F MCGOLDRICK																									
APPROVED	K CHONG																									
DATE	30NOV2009																									
A		TENDER DRAWING ISSUE		FM	30NOV09	KC			<p>SCALE</p> <p>N.T.S.</p>		<p>DRAWING NO.</p> <p>811B/B/MKP/AAT/A58/005</p>		<p>REV.</p> <p>A</p>													

DO NOT SCALE DRAWINGS. ALL DIMENSIONS SHALL BE VERIFIED ON SITE.
 © MTR CORPORATION LIMITED 2008. COPYRIGHT IN RESPECT OF THIS DRAWING / DOCUMENT IS OWNED BY THE MTR CORPORATION LIMITED OF HONG KONG. NO REPRODUCTION OF THE DRAWING / DOCUMENT OR ANY PART BY WHATEVER MEANS IS PERMITTED WITHOUT THE PRIOR WRITTEN CONSENT OF THE MTR CORPORATION LIMITED.

CADD REF. 811B_B_WKP_AAT_A58_005A.DGN

D:\CAD_Archive\GIS\mca\A12_BM_COOL_SYSTEM\A12_BM_COOL_SYSTEM\A12_BM_COOL_SYSTEM.dwg
 PLOT DATE: 01/11/2009 10:50:00
 FILENAME: D:\2009\811B\WKT-500\301\A12\A12_007.DGN



REV	DESCRIPTION	BY	DATE	APPROVED	REV	DESCRIPTION	BY	DATE	APPROVED
A1	DESIGN REPORT DRAWING ISSUED	FM	04NOV09	KC					

DRAWN	F LEE
DESIGNED	A LEWIS
CHECKED	F MCCORDRICK
APPROVED	K CHONG
DATE	19NOV2009

EXPRESS RAIL LINK

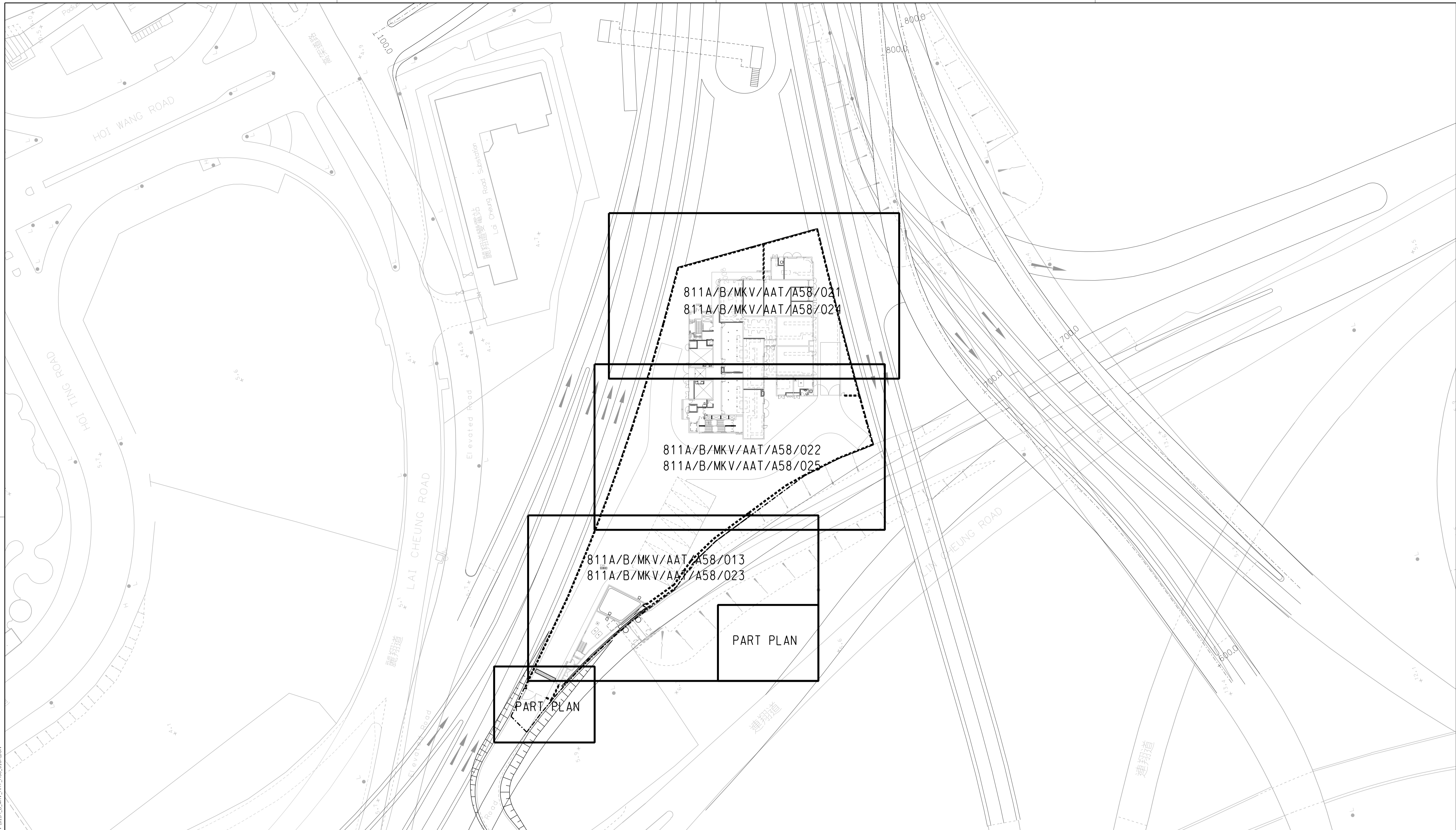
ORIGINATOR

 MAUNSELL • AEDAS • MEINHARDT • MVA • BURRO HAPPOLD • EDAW • MOTT

CADD REF. 811B_B_301_AAT_A12_007.DGN

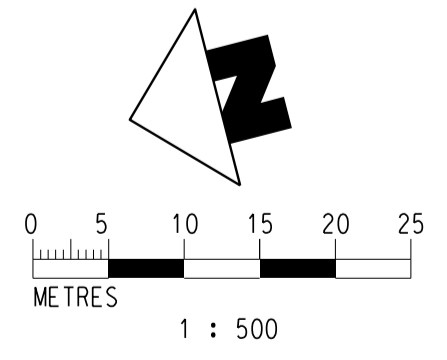
TITLE
CONTRACT 811B
WKT APPROACH TUNNEL (SOUTH)
MONGKOK WEST VENTILATION BUILDING (MKV)
LANDSCAPE DECK LAYOUT PLAN

SCALE 1 : 500 (A3)
 DRAWING NO. 811B/B/301/AAT/A12/007
 REV. B



PLOT DIR: c:\pvt\com\to\comfy\pct\g\to\to\ca\system\p
 MODEL NAME: 811A-B-MKV-AAT-A58-010A.DGN
 FILE NAME: 811A-B-MKV-AAT-A58-010A.DGN
 DATE: 26/11/2009 15:55:22
 DRAWN: F LEE
 CHECKED: F MCGOLDRICK
 APPROVED: K CHONG
 DATE: 19NOV2009

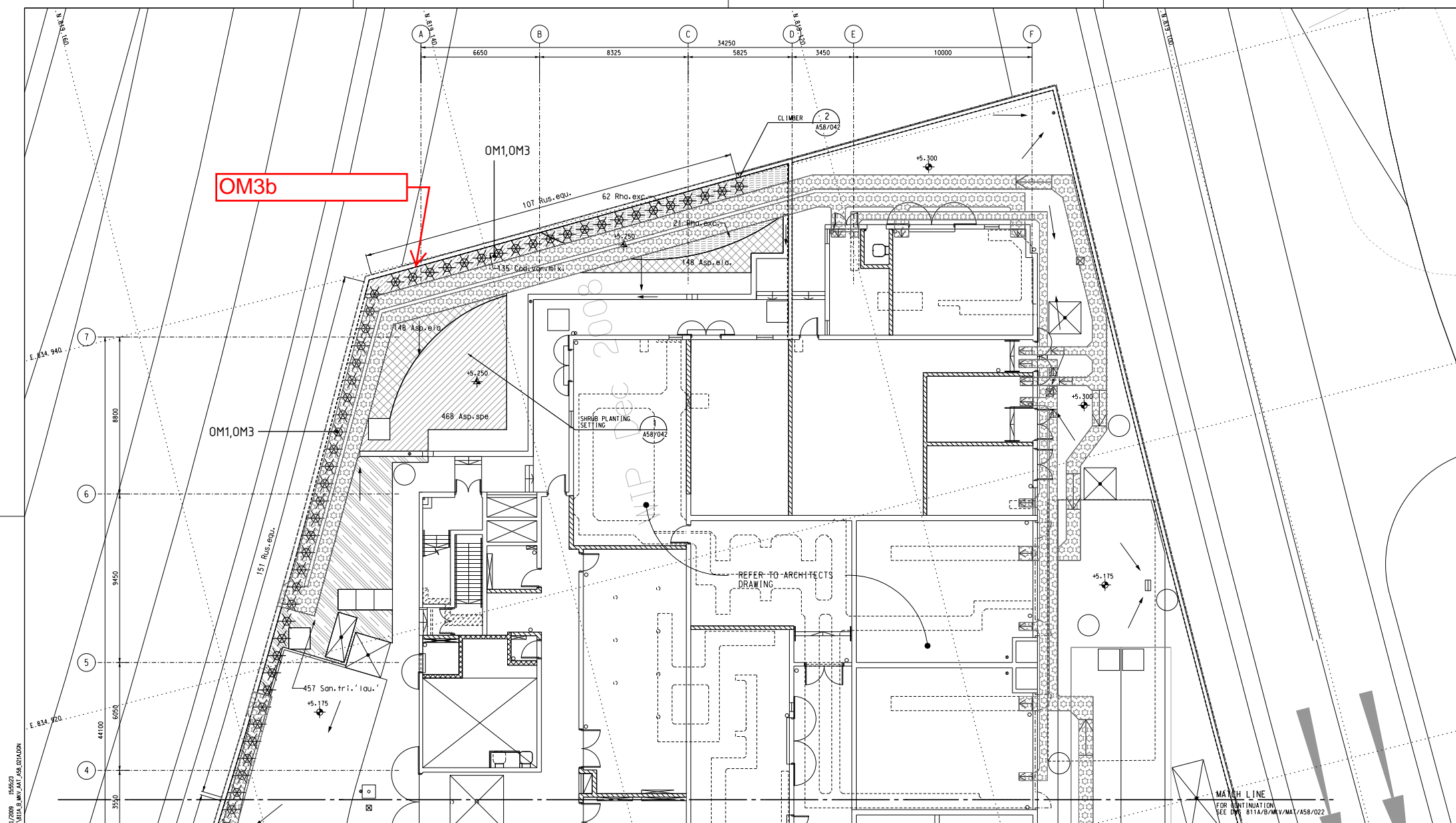
LEGEND:



DRAWN		F LEE			EXPRESS RAIL LINK MAUNSELL AECOM Aedas
DESIGNED		A LEWIS			
CHECKED		F MCGOLDRICK			
APPROVED		K CHONG			
DATE		19NOV2009			
<small>DO NOT SCALE DRAWINGS. ALL DIMENSIONS SHALL BE VERIFIED ON SITE. © MTR CORPORATION LIMITED 2008. COPYRIGHT IN RESPECT OF THIS DRAWING / DOCUMENT IS OWNED BY THE MTR CORPORATION LIMITED OF HONG KONG. NO REPRODUCTION OF THE DRAWING / DOCUMENT OR ANY PART BY WHATEVER MEANS IS PERMITTED WITHOUT THE PRIOR WRITTEN CONSENT OF THE MTR CORPORATION LIMITED.</small>					
ORIGINATOR		<input type="radio"/> MAUNSELL <input type="radio"/> AEDAS <input type="radio"/> MEINHARDT <input type="radio"/> MVA <input type="radio"/> BURO HAPPOLD <input checked="" type="radio"/> EDAS <input type="radio"/> MOTT			
CADD REF.		811A_T_MKV_AAT_A58_010A.DGN			

TITLE		CONTRACT 811A WKT APPROACH TUNNEL (NORTH) MONGKOK WEST VENTILATION BUILDING (MKV) LANDSCAPE KEY PLAN	
SCALE	DRAWING NO.	REV.	
1 : 500 @ A1	811A/B/MKV/AAT/A58/010	A	

REV	DESCRIPTION	BY	DATE	APPROVED
A	TENDER DRAWING ISSUE	FM	30JUN09	KC



- NOTES :
- FOR GENERAL NOTES REFER TO DRAWING 811A/B/MKV/AAT/A58/002.
 - FOR GROUND LEVEL SHRUB PLANTING SCHEDULE AND TRANSPLANTED TREE PLANTING SCHEDULE REFER TO DRAWING 811A/B/MKV/AAT/A14 001 TO 004 AND 811A/B/MKV/AAT/A59/003

LEGEND :

	SITE BOUNDARY		Cod.var.mix.	10 ACA.AUR.	PLANTING CODE	DIRECTION OF DRAINAGE FLOW PROVIDED BY CSD CONSULTANT
	FENCE WALL		Rho.exc.	*Code		
	DETAILS REFER TO DRAWING 811A/B/MKV/AAT/A14 001 TO 004 AND 811A/B/MKV/AAT/A59/003		San.tri.'lau.'	Quantity		
			Asp.eia.	+19.100	FINISHING FLOOR LEVEL PROVIDED BY ARCHITECT	
			Asp.spe	+19.050	SOIL LEVEL PROVIDED BY LANDSCAPE ARCHITECT	
			Rus.equ.			

DRAWN	F LEE	 <small>MAUNSELL AECOM MEINHARDT MVA BURO HAPPOLD EDAW MOTT</small>
DESIGNED	A LEWIS	
CHECKED	F MCCOLDRICK	
APPROVED	K CHONG	
DATE	19NOV2009	

TITLE

CONTRACT 811A
WTK APPROACH TUNNEL (NORTH)
MONGKOK WEST VENTILATION BUILDING (MKV)
GROUND LEVEL PLANTING PLAN
 (SHEET 1 OF 3)

SCALE 1 : 100 @ A1

DRAWING NO. 811A/B/MKV/AAT/A58/021

REV. B

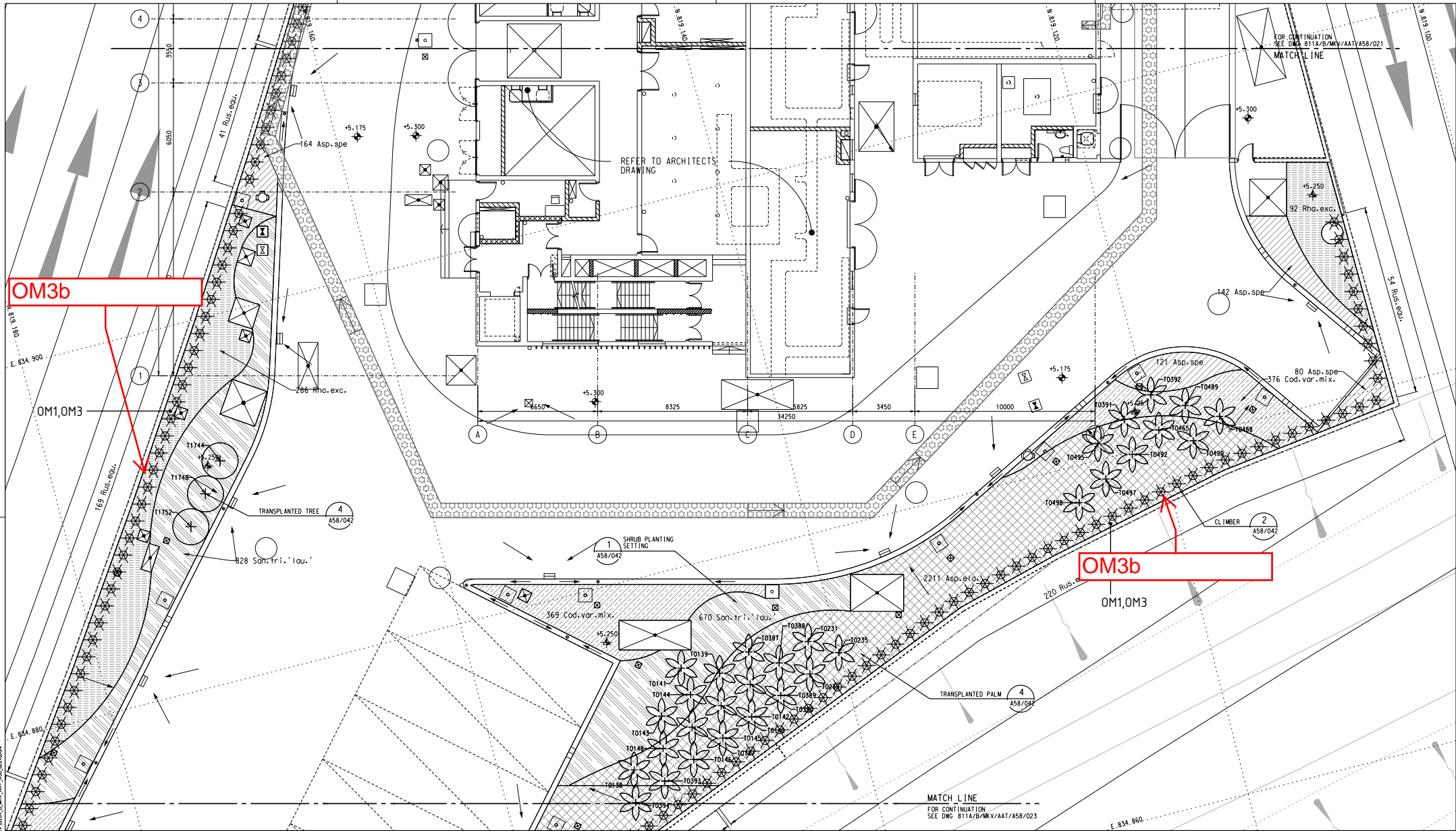
REV	DESCRIPTION	BY	DATE	APPROVED	REV	DESCRIPTION	FM	30SEP09	KC
	TENDER DRAWING ISSUE								

DO NOT SCALE DRAWINGS. ALL DIMENSIONS SHALL BE VERIFIED ON SITE.

© MTR CORPORATION LIMITED 2009. ALL RIGHTS RESERVED. THIS DOCUMENT IS THE PROPERTY OF MTR CORPORATION LIMITED. NO PART OF THIS DOCUMENT IS TO BE REPRODUCED OR TRANSMITTED IN ANY FORM OR BY ANY MEANS, ELECTRONIC OR MECHANICAL, WITHOUT THE PRIOR WRITTEN PERMISSION OF MTR CORPORATION LIMITED.

CADD REF. 811A.B.MKV.AAT.A58.021A.DGN

C:\work\811a\mkv\planting\811a_b_mkv_aat_a58.dwg
 26/11/2009 16:56:29
 00200905 MKV-002\002\005\005.dwg
 811A.B.MKV.AAT.A58.021A.DGN



- NOTES :
- FOR GENERAL NOTES REFER TO DRAWING 811A/B/MKV/AAT/A58/002.
 - FOR GROUND LEVEL SHRUB PLANTING SCHEDULE AND TRANSPLANTED TREE PLANTING SCHEDULE REFER TO DRAWING 811A/B/MKV/AAT/A58/030.

LEGEND :

	SITE BOUNDARY		Cod. var. mix.		Rus. equ.
	FENCE WALL DETAILS REFER TO DRAWING 811A/B/MKV/AAT/A14 001 TO 004 AND 811A/B/MKV/AAT/A58/005		Rha. exc.		Asp. spe
	TRANSPLANTED TREE		San. tr. i. 'lau.'		Asp. etia.
	TRANSPLANTED PALM		Asp. etia.		Asp. spe

PLANTING CODE

	10 ACA. AUR.	+	Quantity
	T0001	+	10000

DIRECTION OF DRAINAGE FLOW PROVIDED BY CSD CONSULTANT

FINISHING FLOOR LEVEL PROVIDED BY ARCHITECT

SOIL LEVEL PROVIDED BY LANDSCAPE ARCHITECT

DRAWN	F LEE
DESIGNED	A LEWIS
CHECKED	F MCCOLDRICK
APPROVED	K CHONG
DATE	19NOV2009

ORIGINATOR

MAUNSELL | AECOM | Aedas

MAUNSELL ○ AEDAS ○ MEINHARDT ○ WVA ○ BURD HAPPOLD ● EDWARDS ○ MOTT

CADD REF. 811A_B_MKV_AAT_A58_022A.DGN

TITLE

CONTRACT 811A
WKT APPROACH TUNNEL (NORTH)
MONGKOK WEST VENTILATION BUILDING (MKV)
GROUND LEVEL PLANTING PLAN
(SHEET 2 OF 3)

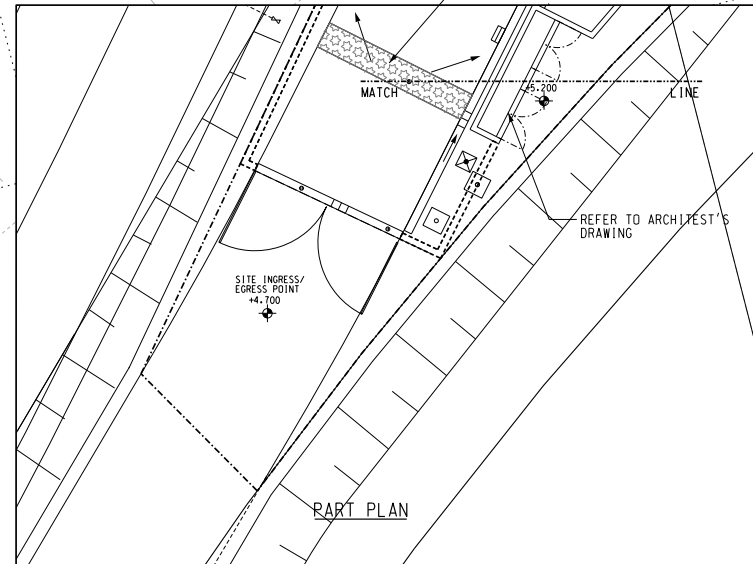
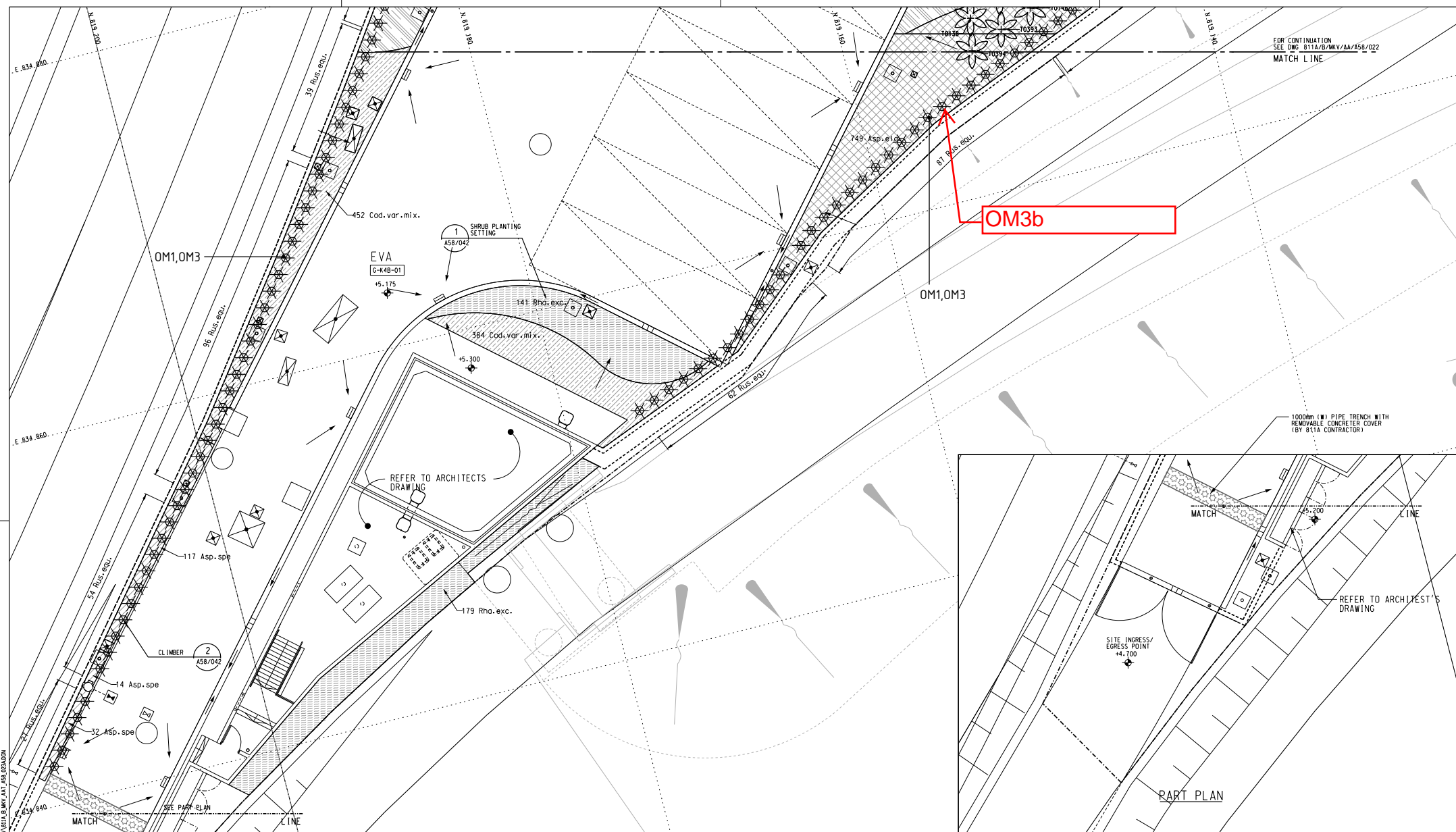
SCALE 1 : 100 @ A1

DRAWING NO. 811A/B/MKV/AAT/A58/022

REV. B

PLOT DATE: 19/11/2009
 FILE NAME: 811A_B_MKV_AAT_A58_022A.DGN
 PLOT SCALE: 1:100
 PLOT SIZE: A1
 PLOT ORIGINATOR: MAUNSELL | AECOM | AEDAS

FOR CONTINUATION
SEE DWG. 811A/B/MKV/AA/A58/022
MATCH LINE



NOTES :

- FOR GENERAL NOTES REFER TO DRAWING 811A/B/MKV/AA/A58/002.
- FOR GROUND LEVEL SHRUB PLANTING SCHEDULE AND TRANSLATED TREE PLANTING SCHEDULE REFER TO DRAWING 811A/B/MKV/AA/A58/030.

LEGEND :

- SITE BOUNDARY
- FENCE WALL DETAILS REFER TO DRAWING 811A/B/MKV/AA/A14 001 TO 004 AND 811A/B/MKV/AA/A58/003
- Asp. eia.
- Asp. spe
- Cod. var. mix.
- Rha. exc.
- San. tri. 'Iau.'
- CABLE TRENCH FOR DETAILS REFER TO DWG 811A/B/MKV/AA/A17/002
- 10 ACA. AUR. Code Quantity
- TRANSPLANTED PALM FROM CONTRACT C801
- Rus. equ.
- DIRECTION OF DRAINAGE FLOW PROVIDED BY CSD CONSULTANT
- FINISHING FLOOR LEVEL PROVIDED BY ARCHITECT
- SOIL LEVEL PROVIDED BY LANDSCAPE ARCHITECT

SCALE: 1 : 100

ORIGINATOR: MAUNSELL | AECOM | Aedas

DATE: 19NOV2009

DESIGNED: F LEE
CHECKED: F MCCOLORICK
APPROVED: K CHONG

PROJECT: EXPRESS RAIL LINK
TITLE: CONTRACT 811A
WKT APPROACH TUNNEL (NORTH)
MONGKOK WEST VENTILATION BUILDING (MKV)
GROUND LEVEL PLANTING PLAN
(SHEET 3 OF 3)

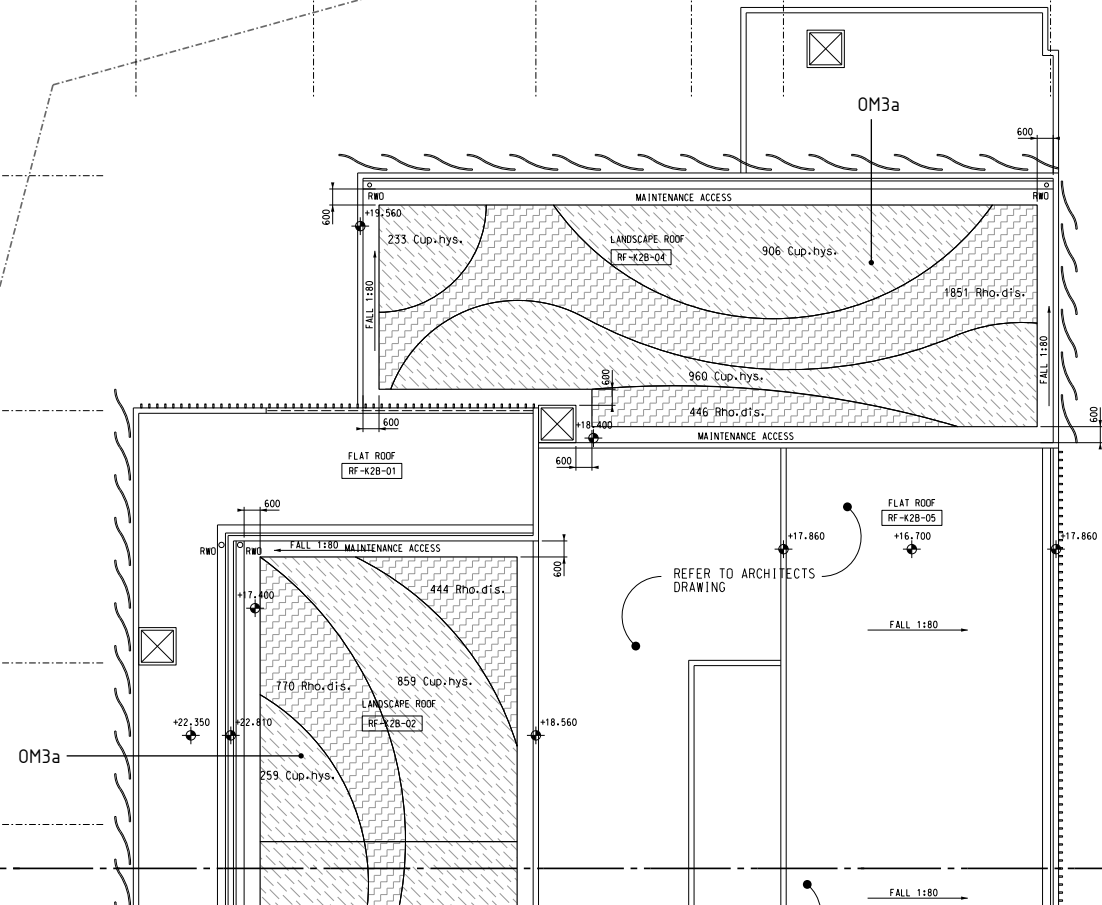
SCALE: 1 : 100 @ A1
DRAWING NO.: 811A/B/MKV/AA/A58/023
REV.: B

REV	DESCRIPTION	BY	DATE	APPROVED	REV	DESCRIPTION	BY	DATE	APPROVED
A1	TENDER ACP DRAWING NO. 1 ISSUE								

PLOT DATE: 01/07/2010
 FILENAME: 811A/B/MKV/AA/A58/023.DWG
 PLOTTER: HP DesignJet T1100PS
 PLOT SCALE: 1:100

A 6650 B 8325 C 34250 D 3450 E 10000 F

7 8800
6 9450
5 6050
4 3550



MATCH LINE
FOR CONTINUATION
SEE DWG 811A/B/MKV/AAT/A58/025

- NOTES :
- FOR GENERAL NOTES REFER TO DRAWING 811A/B/MKV/AAT/A58/002.
 - FOR ROOF LEVEL SHRUB PLANTING SCHEDULE REFER TO DRAWING 811A/B/MKV/AAT/A58/002.

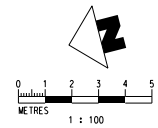
LEGEND :

-----	SITE BOUNDARY
[Hatched Box]	Cup.hys.
[Cross-hatched Box]	Rho.dis.

10 ACA. AUR. Code
Quantity

FINISHING FLOOR LEVEL PROVIDED BY ARCHITECT
+19.100
+19.050

SOIL LEVEL PROVIDED BY LANDSCAPE ARCHITECT



PLOT DATE: 19/11/2009
 FILENAME: D:\200909_MK1-500\305\A58\AAT_A58_024.DGN
 PLOT: 811A/B/MKV/AAT/A58/024

REV	DESCRIPTION	BY	DATE	APPROVED	REV	DESCRIPTION	FM	30SEP09	KC
A	TENDER DRAWING ISSUE								

DRAWN	F LEE	
DESIGNED	A LEWIS	
CHECKED	F MCCORDRICK	
APPROVED	K CHONG	
DATE	19NOV2009	
ORIGINATOR 		
CADD REF. 811A.B.MKV.AAT.A58.024A.DGN		

TITLE

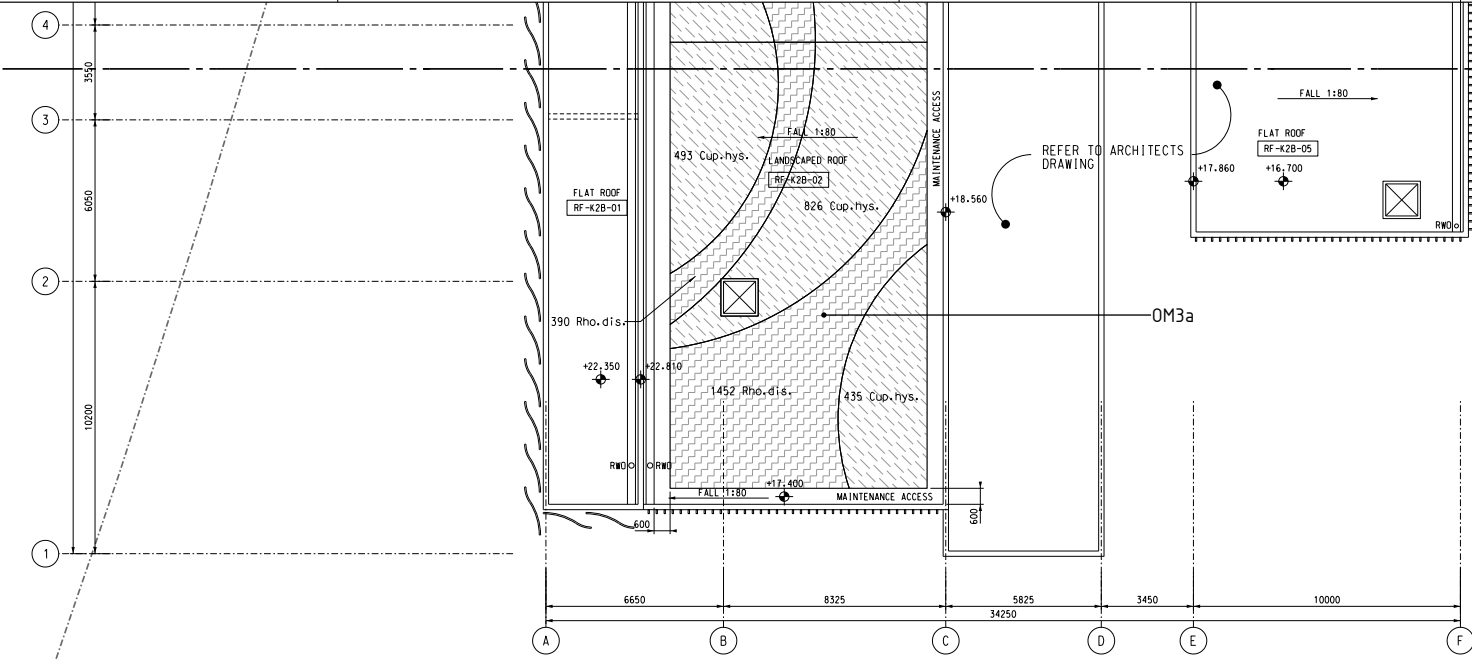
CONTRACT 811A
WKT APPROACH TUNNEL (NORTH)
MONGKOK WEST VENTILATION BUILDING (MKV)
ROOF LEVEL PLANTING PLAN
(SHEET 1 OF 2)

SCALE
1 : 100 @ A1

DRAWING NO.
811A/B/MKV/AAT/A58/024

REV. B

FOR CONTINUATION
SEE DWG 811A/B/MKV/AAT/A58/024
MATCH LINE



PLT. DPT. FILENAME: C:\Users\paul\Documents\811A\B\MKV\AAT\A58\024\811A_B_MKV_AAT_A58_025A.DGN

- NOTES :
- FOR GENERAL NOTES REFER TO DRAWING 811A/B/MKV/AAT/A58/002.
 - FOR ROOF LEVEL SHRUB PLANTING SCHEDULE REFER TO DRAWING 811A/B/MKV/AAT/A58/002.

LEGEND :

10 ACA-AUR. Code Quantity

PLANTING CODE

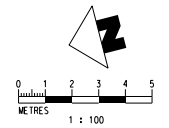
FINISHING FLOOR LEVEL PROVIDED BY ARCHITECT

SOIL LEVEL PROVIDED BY LANDSCAPE ARCHITECT

--- SITE BOUNDARY

Cup-hys.

Rho.dis.



DRAWN: F LEE DESIGNED: A LEWIS CHECKED: F MCCORDRICK APPROVED: K CHONG DATE: 19NOV2009							
ORIGINATOR: MAUNSELL/AECOM Aedas				EXPRESS RAIL LINK			
<small>DO NOT SCALE DRAWINGS. ALL DIMENSIONS SHALL BE VERIFIED ON SITE. MTR CORPORATION LIMITED 2009 COPYRIGHT IN RESPECT OF THIS DRAWING. ALL RIGHTS RESERVED BY THE MTR CORPORATION LIMITED OF HONG KONG. NO REPRODUCTION OF THE DRAWING / DOCUMENT OR ANY PART THEREOF IS PERMITTED WITHOUT THE WRITTEN CONSENT OF THE MTR CORPORATION LIMITED.</small>				<small>MAUNSELL AECOM MEINHARDT OWA BURO HAPPOLD EDWARDS</small>			
TENDER DRAWING ISSUE				CADD REF. 811A_B_MKV_AAT_A58_025A.DGN			
REV	DESCRIPTION	BY	DATE	APPROVED	REV	DESCRIPTION	

TITLE

CONTRACT 811A
WKT APPROACH TUNNEL (NORTH)
MONGKOK WEST VENTILATION BUILDING (MKV)
ROOF LEVEL PLANTING PLAN
(SHEET 2 OF 2)

SCALE: 1 : 100 @ A1

DRAWING NO: 811A/B/MKV/AAT/A58/025

REV: B

GROUND LEVEL TRANSPLANTED TREE AND PALM PLANTING SCHEDULE
PLANTING LAYOUT PLAN REFER TO 811A/B/MKV/A58/021 TO 023

Code 代號	Botanical Name 植物名稱	Chinese Name 中文名稱	Height(mm) 高度(mm)	Spread(mm) 寬度(mm)	Caliper(mm) 胸徑(mm)	Spacing(mm) 株距(mm)	Remarks 備註	Quantity 數量
TREE 樹類								
T1744	Cassia surattensis	黃槐決明	4000	4000	100	AS SHOWN	REFER TO GENERAL NOTES ITEM 'C2'	1
T1748	Cassia surattensis	黃槐決明	5000	3000	100			1
T1752	Cassia surattensis	黃槐決明	4000	4000	130			1
TOTAL								3

Code 代號	Botanical Name 植物名稱	Chinese Name 中文名稱	Height(mm) 高度(mm)	Spread(mm) 寬度(mm)	Caliper(mm) 胸徑(mm)	Spacing(mm) 株距(mm)	Remarks 備註	Quantity 數量
PALM 棕櫚類								
T0138	Archontophoenix alexandrae	假檳榔	3000	2000	150	AS SHOWN	REFER TO GENERAL NOTES ITEM 'C2'	1
T0139	Archontophoenix alexandrae	假檳榔	3000	2000	150			1
T0140	Archontophoenix alexandrae	假檳榔	3000	2000	150			1
T0141	Archontophoenix alexandrae	假檳榔	2000	1000	100			1
T0142	Archontophoenix alexandrae	假檳榔	4000	2000	150			1
T0143	Archontophoenix alexandrae	假檳榔	4000	2000	200			1
T0144	Archontophoenix alexandrae	假檳榔	2000	1000	100			1
T0145	Archontophoenix alexandrae	假檳榔	3000	2000	150			1
T0146	Archontophoenix alexandrae	假檳榔	4000	3000	200			1
T0147	Archontophoenix alexandrae	假檳榔	3000	2000	200			1
T0148	Archontophoenix alexandrae	假檳榔	3000	2000	200			1
T0231	Archontophoenix alexandrae	假檳榔	6000	3000	200			1
T0235	Archontophoenix alexandrae	假檳榔	5000	3000	200			1
T0239	Archontophoenix alexandrae	假檳榔	5000	3000	200			1
T0387	Archontophoenix alexandrae	假檳榔	6000	4000	250			1
T0388	Archontophoenix alexandrae	假檳榔	6000	4000	250			1
T0389	Archontophoenix alexandrae	假檳榔	6000	4000	250			1
T0390	Archontophoenix alexandrae	假檳榔	6000	4000	250			1
T0391	Archontophoenix alexandrae	假檳榔	6000	4000	250			1
T0392	Archontophoenix alexandrae	假檳榔	5000	3000	250			1
T0393	Archontophoenix alexandrae	假檳榔	5000	3000	250			1
T0465	Archontophoenix alexandrae	假檳榔	3000	2000	200			1
T0488	Archontophoenix alexandrae	假檳榔	3000	2000	150			1
T0489	Archontophoenix alexandrae	假檳榔	3000	2000	150			1
T0490	Archontophoenix alexandrae	假檳榔	3000	2000	150			1
T0492	Archontophoenix alexandrae	假檳榔	3000	2000	150			1
T0495	Archontophoenix alexandrae	假檳榔	3000	2000	150			1
T0497	Archontophoenix alexandrae	假檳榔	3000	2000	150			1
T0394	Archontophoenix alexandrae	假檳榔	6000	4000	250			1
T0498	Archontophoenix alexandrae	假檳榔	3000	2000	150			1
TOTAL								30

GROUND LEVEL SHRUB PLANTING SCHEDULE
PLANTING LAYOUT PLAN REFER TO 811A/B/MKV/A58/021 TO 023

Code 代號	Botanical Name 植物名稱	Chinese Name 中文名稱	Height(mm) 高度(mm)	Spread(mm) 寬度(mm)	Caliper(mm) 胸徑(mm)	Spacing(mm) 株距(mm)	Remarks 備註	Quantity 數量
SHRUB 灌木類								
Asp.ela.	Aspidistra elatior	一葉蘭	300	400	-	300	-	3256
Asp.spe	Asparagus sprengeri	天冬	250	400	-	300	-	1118
Cod.var.mix.	Codiaeum variegatum 'mixed'	酒金榕 (混合色)	500	450	-	300	-	1780
Rha.exc.	Rhapis excelsa	棕竹	750	500	-	500	-	781
San.tri.'lau.'	Sansevieria trifasciata 'laurentii'	金邊虎尾蘭	450	400	-	300	-	1969
CLIMBER 攀緣植物								
Rus.equ.	Russelia equisetiformis	爆仗花	-	-	-	200	-	1107

ROOF LEVEL SHRUB PLANTING SCHEDULE
PLANTING LAYOUT PLAN REFER TO DRAWING 811A/B/MKV/A58/024 TO 025

Code 代號	Botanical Name 植物名稱	Chinese Name 中文名稱	Height(mm) 高度(mm)	Spread(mm) 寬度(mm)	Caliper(mm) 胸徑(mm)	Spacing(mm) 株距(mm)	Remarks 備註	Quantity 數量
SHRUB 灌木類								
Cup.hys.	Cuphea hyssopifolia	雪茄花	250	250	-	250	-	4971
Rho.dis.	Rhoeo discolor	蚌花	250	250	-	200	-	5353

NOTE :
FOR PLANTING DETAILS REFER TO DRAWING 811A/B/MKV/AAT/A5/042.

PLOT DRY: d:\cad\com\to\comfy\pctg\ca_ba_cad_system\...
 DATE: 26/11/2009 15:55:21
 MODELNAME: 811A/B/MKV/A58/030A.DGN
 FILENAME: 811A/B/MKV/A58/030A.DGN

REV	DESCRIPTION	BY	DATE	APPROVED	REV	DESCRIPTION	BY	DATE	APPROVED	DRAWN F LEE DESIGNED A LEWIS CHECKED F MCGOLDRICK APPROVED K CHONG DATE 19NOV2009	EXPRESS RAIL LINK ORIGINATOR MAUNSELL AECOM Aedas	TITLE CONTRACT 811A WKT APPROACH TUNNEL (NORTH) MONGKOK WEST VENTILATION BUILDING (MKV) PLANTING SCHEDULE	SCALE N.T.S.	DRAWING NO. 811A/B/MKV/AAT/A58/030	REV. A
										DO NOT SCALE DRAWINGS. ALL DIMENSIONS SHALL BE VERIFIED ON SITE. (C) WITH CORPORATION LIMITED 2008 COPYRIGHT IN RESPECT OF THIS DRAWING / DOCUMENT IS OWNED BY THE MTR CORPORATION LIMITED OF HONG KONG. NO REPRODUCTION OF THE DRAWING / DOCUMENT OR ANY PART BY WHATEVER MEANS IS PERMITTED WITHOUT THE PRIOR WRITTEN CONSENT OF THE MTR CORPORATION LIMITED.					

ABBREVIATIONS

ASD	ARCHITECTURAL SERVICES DEPARTMENT	SS	STAINLESS STEEL
APPROX	APPROXIMATELY	SHS	SQUARE HOLLOW SECTION
CONC	CONCRETE	THK	THICK
C/S	CEMENT/SAND	TSL	TOP OF SOIL LEVEL
DIA	DIAMETER	TW	TOP OF WALL LEVEL
DN	DOWN	TYP	TYPICAL
DWG	DRAWING	UP	UP
FFL	FINISHED FLOOR LEVEL	UND	UNLESS NOTED OTHERWISE
GA	GENERAL ARRANGEMENT	W	WIDE
GL	GRID LINE	W/	WITH
GMS	GALVANIZED MILD STEEL	XRL	EXPRESS RAIL LINK
HyD	HIGHWAY'S DEPARTMENT		
LCSD	LEISURE CULTURAL SERVICES DEPARTMENT		
MIN.	MINIMUM		
MTR	MASS TRANSIT RAILWAY		
m	METRE(S) (OR m)		
mm	MILLIMETRE(S) (OR mm)		
M & E	MECHANICAL and ELECTRICAL		
M & W	MATERIAL AND WORKMANSHIP		
mPD	LEVEL IN METRES RELATIVE TO HONGKONG PRINCIPAL DATUM		
NCV	NAM CHEONG VENTILATION BUILDING		
NOS.	NUMBERS		
N. T. S.	NOT TO SCALE		
RC	REINFORCED CONCRETE		
REF	REFERENCE		
RHS	RECTANGLE HOLLOW SECTION		

NOTES

GENERAL NOTES:

1. GENERAL
 - 1.1 USE ONLY FIGURED DIMENSION. NO DIMENSION SHALL BE OBTAINED BY SCALING FROM DRAWINGS.
 - 1.2 ALL LEVELS INDICATED ON PLAN, SECTIONAL DWGS ARE FFL UNO.
2. HARDSCAPE
 - 2.1 FOR SPECIAL COPING AND SKIRTING DETAIL, REFER TO THE LANDSCAPE DWGS.
 - 2.2 FINISHES SPECIFIED IN THESE DRAWINGS ARE SUBJECT TO AVAILABILITY FROM SUPPLIER. SAMPLES TO BE FORWARDED TO THE ENGINEERS FOR APPROVAL PRIOR TO CONSTRUCTION.
 - 2.3 ALL PAVING DESIGN DETAILS, MATERIAL AND FINISHES TO BE SPECIFIED AS IN THE LANDSCAPE DRAWINGS, UNLESS NOTED OTHERWISE.
3. ARCHITECTURAL WORKS
 - 3.1 FOR WATERPROOFING OF STRUCTURAL SLAB, REFER TO GENERAL SPECIFICATION AND ARCHITECTURAL DRAWINGS.
 - 3.2 ALL LANDSCAPE FINISHED INTERFACING WITH THE ARCHITECTURAL BUILDING WORKS SHALL BE REFERRED TO ARCHITECTURAL DRAWINGS.
 - 3.3 ALL ABWF TO BE DETAILED AS IN THE ARCHITECTURAL DWGS, UNO.
4. STRUCTURAL WORKS
 - 4.1 FOR ALL STRUCTURAL WORKS AND STEEL REINFORCING SPECIFICATION, REFER TO STRUCTURAL ENGINEERS DRAWINGS.
 - 4.2 FOR CONCRETE STRENGTH AND MORTAR MIX, REFER TO M & W SPECIFICATION.
5. ELECTRICAL
 - 5.1 FOR ALL ELECTRICAL WORKS INCLUDING PROVISIONS FOR ELECTRICAL CONDUIT, CONNECTION BOXES AND ANY OTHER ADDITIONAL ELECTRICAL ITEMS, REFER TO THE E&M DRAWINGS.
 - 5.2 FOR ALL LANDSCAPE LIGHTING FIXTURES, REFER TO THE LANDSCAPE DRAWINGS UNO.
6. DRAINAGE
 - 6.1 FOR ALL PAVED DECK, DRANIGE, CLOSED BOTTOM PLANTER DRAINAGE REFER TO DRAWINGS.
 - 6.2 FOR ALL DRAINAGE RUN AND CATCHMENT DETAILS, REFER TO DRAWINGS.
 - 6.3 FALL DIRECTION TO BE MATCHED WITH EXISTING LEVEL AND PROPOSED ROAD WORK LEVEL.
7. MATERIALS AND FINISHES
 - 7.1 FOR LANDSCAPE MATERIALS AND FINISHES, CONTRACTOR SHALL SUBMIT SAMPLE FOR ENGINEERS APPROVAL.
 - 7.2 SELECTED ALTERNATIVE MATERIALS AND FINISHES SHALL BE SUBJECT TO FINAL APPROVAL BY THE ENGINEER.
 - 7.3 ALL WOOD TO BE STRAIGHT AND TO BE TREATED WITH MINIMUM TWO TIMES CLEAR UNDERCOATS AND THREE TIMES FINISH COATS.
 - 7.4 ALL HARDWARE AND FASTENERS TO BE STAINLESS STEEL GRADE 316.
 - 7.5 ALL PAVER INCLUDING COLOUR, SIZE, AND TEXTURE TO BE MATCHED WITH EXISTING SITE CONDITION WITHIN HyD'S AREA. CONTRACTOR SHOULD SUBMIT SAMPLE PRIOR TO CONSTRUCTION.
8. FABRICATION WORKS
 - 8.1 FOR ALL METAL AND STEEL FABRICATION WORK REFERRED TO IN THESE DRAWINGS, SHOP DRAWINGS SHALL BE SUBMITTED FOR ENGINEER'S REVIEW. A SAMPLE FOR THE WORK WHERE REOURIED SHALL BE FORWARDED TO THE ENGINEERS FOR FINAL APPROVAL.
9. SOFTSCAPE
 - 9.1 ALL RETAINED TREE SHALL BE RETAINED ON SITE WITH PROPER PROTECTION AS PER PARTICULAR SPECIFICATION FOR TREE.
 - 9.2 ALL PLANTING WORKS SHALL REFER TO PARTICULAR SPECIFICATION.

Maps reproduced with permission of the Director of Lands, © Hong Kong Government

PRINTED BY: \$USERS\$ 2009/10/19 9:44:19 AM 0842337

\$PLOTDIR\$\\$
\$MODEL\$\\$
\$FILES\$

				DRAWN: BEN DESIGNED: AC CHECKED: KN APPROVED: TM DATE: 29/MAY/2009								TITLE: CONTRACT 820 MEI LAI ROAD TO HOI TING ROAD TUNNELS GENERAL NOTES AND ABBREVIATIONS			
				DO NOT SCALE DRAWINGS. ALL DIMENSIONS SHALL BE VERIFIED ON SITE. © MTR CORPORATION LIMITED 2009. COPYRIGHT IN RESPECT OF THIS DRAWING / DOCUMENT IS OWNED BY THE MTR CORPORATION LIMITED OF HONG KONG. NO REPRODUCTION OF THE DRAWING / DOCUMENT OR ANY PART BY WHATEVER MEANS IS PERMITTED WITHOUT THE PRIOR WRITTEN CONSENT OF THE MTR CORPORATION LIMITED.				ORIGINATOR: ATKINS Supported by Arup, TFP, Farrells, DLS, Kenneth Ng				SCALE: NTS DRAWING NO.: 820/T/NCV/ATK/A58/800 REV.: B			
REV	DESCRIPTION	BY	DATE	APPROVED	REV	DESCRIPTION	BY	DATE	APPROVED	CADD REF.	820_T_NCV_ATK_A58_800B.DGN				
B	TENDER ADDENDUM NO.1				AC			30OCT09	TM						
A	TENDER ISSUE				AC			05OCT09	TM						

GENERAL LEGEND FOR LANDSCAPE DETAIL PLAN

- BOUNDARY LINE
- EXTENT OF WORKS AREA
- PLANTER
- CONCRETE PAVING
- 600 X 400 X 75mm THK GRASS CELL PAVING FOR PARKING COLOR: GREEN
- 100 X 200 X 60mm THK CONCRETE BLOCK TYPE A FOR PEDESTRAIN MULTI COLORED GREY/RED
- 100 X 200 X 80mm THK CONCRETE BLOCK TYPE B FOR DRIVEWAY MULTI COLORED GREY/RED
- 200 mm THK LOOSE LAID GRAVEL IN 30-50mm
- CONCRETE KERB (HYD STANDARD DETAIL-TYPE K1) 125 X 1000 X 250mm DEEP CUSTOM MADE BY CONTRACTOR TO HYD STANDARD
- GMS FENCE WALL TYPE 1 COLOR: BROWN CUSTOM MADE BY CONTRACTOR
- GMS SECURITY GATE 1 COLOR: BROWN CUSTOM MADE BY CONTRACTOR
- GMS SECURITY GATE 2 COLOR: BROWN CUSTOM MADE BY CONTRACTOR

GENERAL LEGEND FOR PLANTING PLAN

- FEATURE PLANT
- SHRUB
- GROUND COVER
- GRASS
- BAMBOO
- EXISTING TRANSPLANTED TREE TO BE PLANTED IN FINAL LOCATION BY OTHERS
- EXISTING TREES TO BE RETAINED AND PROTECTED
- TREES FOR TRANSPLANT TO BE PROTECTED AND FENCED FOR UP TO 180 DAYS TO BE REMOVED BY OTHERS
- TREE PROTECTION FENCE AND AREA
- COMPENSATION TREE

GENERAL LEGEND FOR LANDSCAPE UTILITY PLAN

- IRRIGATION WATER POINT (S.S BOX IN GRADE 316 & HAIRLINE FINISH) CUSTOM MADE BY CONTRACTOR
- FALL DIRECTION
- POLE LIGHTING
- AUTOMATIC SPLINKLER SYSTEM TYPE 5
- AUTOMATIC SPLINKLER SYSTEM TYPE 6
- AUTOMATIC SPLINKLER SYSTEM TYPE 7
- AUTOMATIC SPLINKLER SYSTEM TYPE 8

GENERAL LEGEND FOR SOILING PLAN

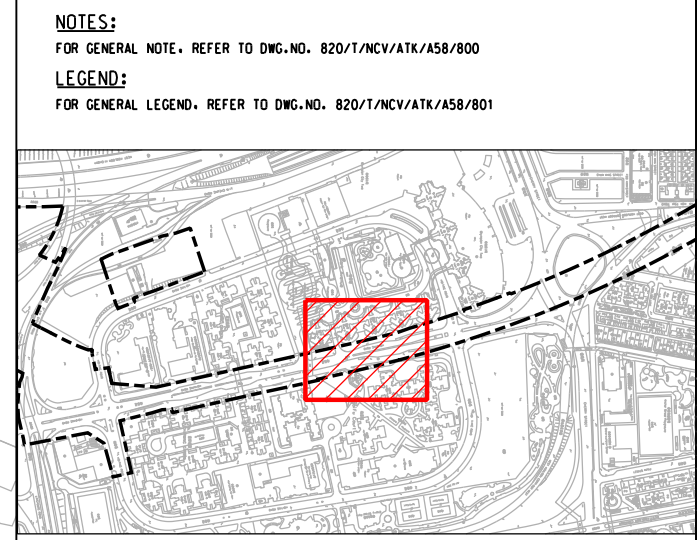
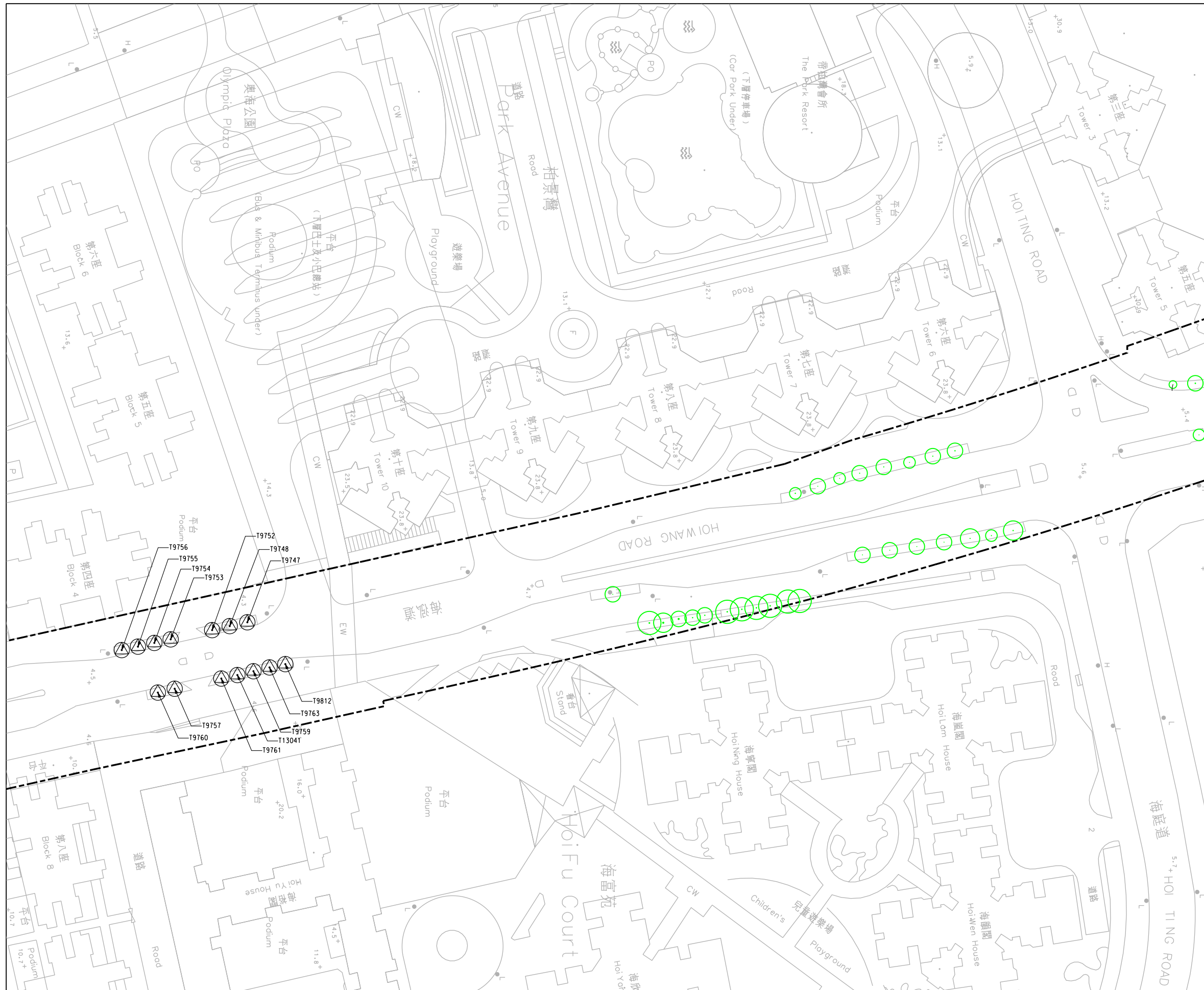
- 300mm DEPTH PLANTING SOIL MIX ABOVE MIN. 900mm DEPTH SUB SOIL
- 150mm DEPTH PLANTING SOIL FOR GRASS CRETE
- TOP OF SOIL LEVEL
- 100mm DEPTH GROWING MEDIUM FOR GREEN ROOF (MIN 15% NATURAL COMPOST)

REV	DESCRIPTION	BY	DATE	APPROVED	REV	DESCRIPTION	BY	DATE	APPROVED
B	TENDER ADDENDUM NO. 1				AC	30OCT09	TM		
A	TENDER ISSUE				AC	05OCT09	TM		

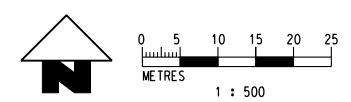
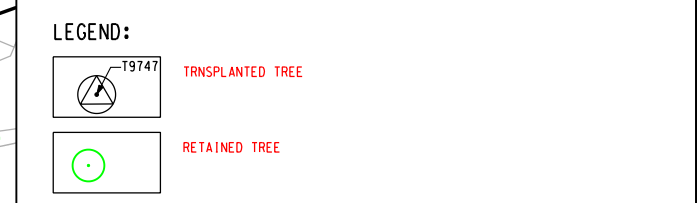
DRAWN	BEN
DESIGNED	AC
CHECKED	KN
APPROVED	TM
DATE	29/MAY/2009
DO NOT SCALE DRAWINGS. ALL DIMENSIONS SHALL BE VERIFIED ON SITE. © MTR CORPORATION LIMITED 2009 COPYRIGHT IN RESPECT OF THIS DRAWING / DOCUMENT IS OWNED BY THE MTR CORPORATION LIMITED OF HONG KONG. NO REPRODUCTION OF THE DRAWING / DOCUMENT OR ANY PART BY WHATEVER MEANS IS PERMITTED WITHOUT THE PRIOR WRITTEN CONSENT OF THE MTR CORPORATION LIMITED.	

	EXPRESS RAIL LINK
ORIGINATOR	ATKINS Supported by Arup, TFP Farrels, DLS Kenneth Ng
CADD REF.	820_T_NCV_ATK_A58_801B.DGN

TITLE	CONTRACT 820 MEI LAI ROAD TO HOI TING ROAD TUNNELS GENERAL LEGEND		
SCALE	NTS	DRAWING NO.	820/T/NCV/ATK/A58/801
REV.	B		



KEY LOCATION PLAN SCALE 1 : 5000



REV	DESCRIPTION	BY	DATE	APPROVED	REV	DESCRIPTION	BY	DATE	APPROVED
A	FIRST ISSUE	AC	12NOV09	TM					

DRAWN	TT
DESIGNED	AC
CHECKED	KN
APPROVED	TM
DATE	12/NOV/2009

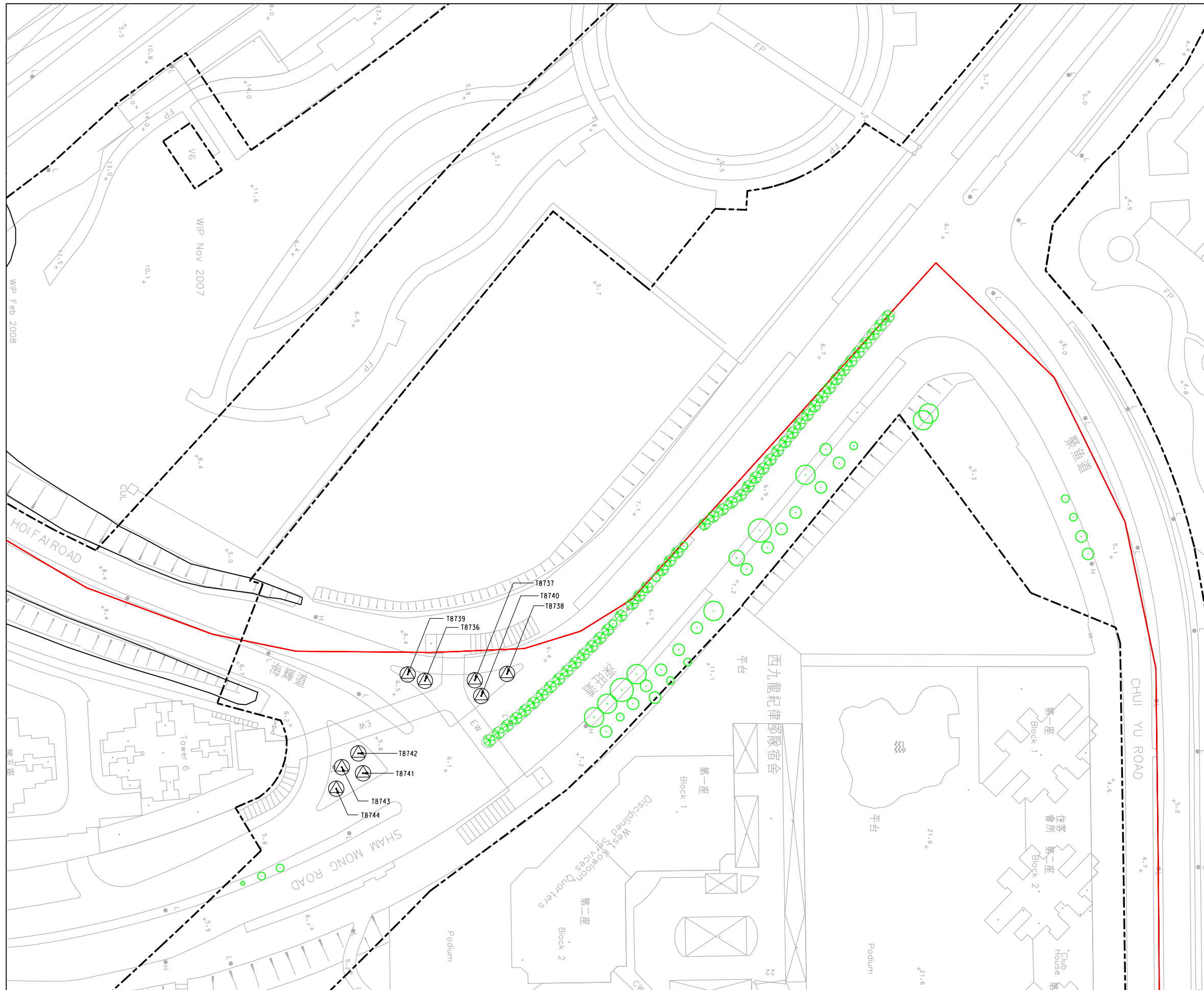
MTR

EXPRESS RAIL LINK

ATKINS Supported by Arup, TFP Farrells, DLS Kenneth Ng

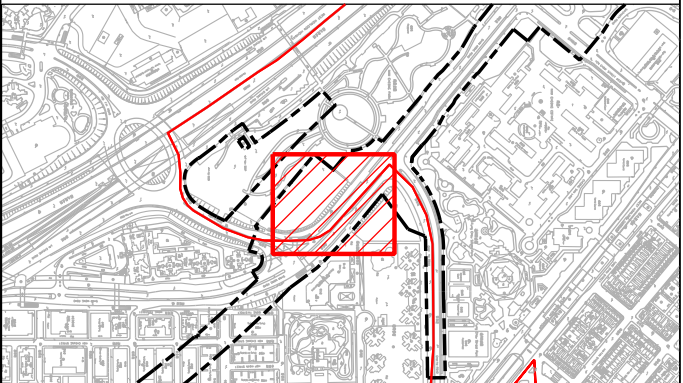
CADD REF. 820_T_380_ATK_A58_900A.DGN

TITLE		
CONTRACT 820 MEI LAI ROAD TO HOI TING ROAD TUNNELS YAU TSIM MONG DISTRICT LANDSCAPE PLAN - TREE PLANTING (SHEET 1 OF 3)		
SCALE	DRAWING NO.	REV.
1 : 500 (A1)	820/T/380/ATK/A58/900	A



NOTES:
FOR GENERAL NOTE, REFER TO DWG. NO. 820/T/NCV/ATK/A58/800

LEGEND:
FOR GENERAL LEGEND, REFER TO DWG. NO. 820/T/NCV/ATK/A58/801

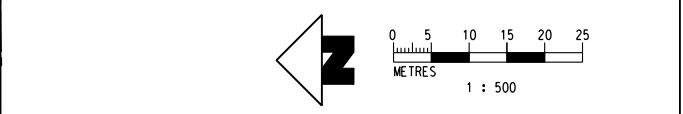


LEGEND:

- T8738 TRANSPLANTED TREE
- NEW TREE
- RETAINED TREE

COMPENSATION TREE SCHEDULE:

Type	Botanical Name	Chinese Name	Standard	Remarks	Quantity
TREE					
ROY.REG.	ROYSTONEA REGIA	紅木	6mX3mXØ150mm TRUNK	CONTAINER GROWN	47



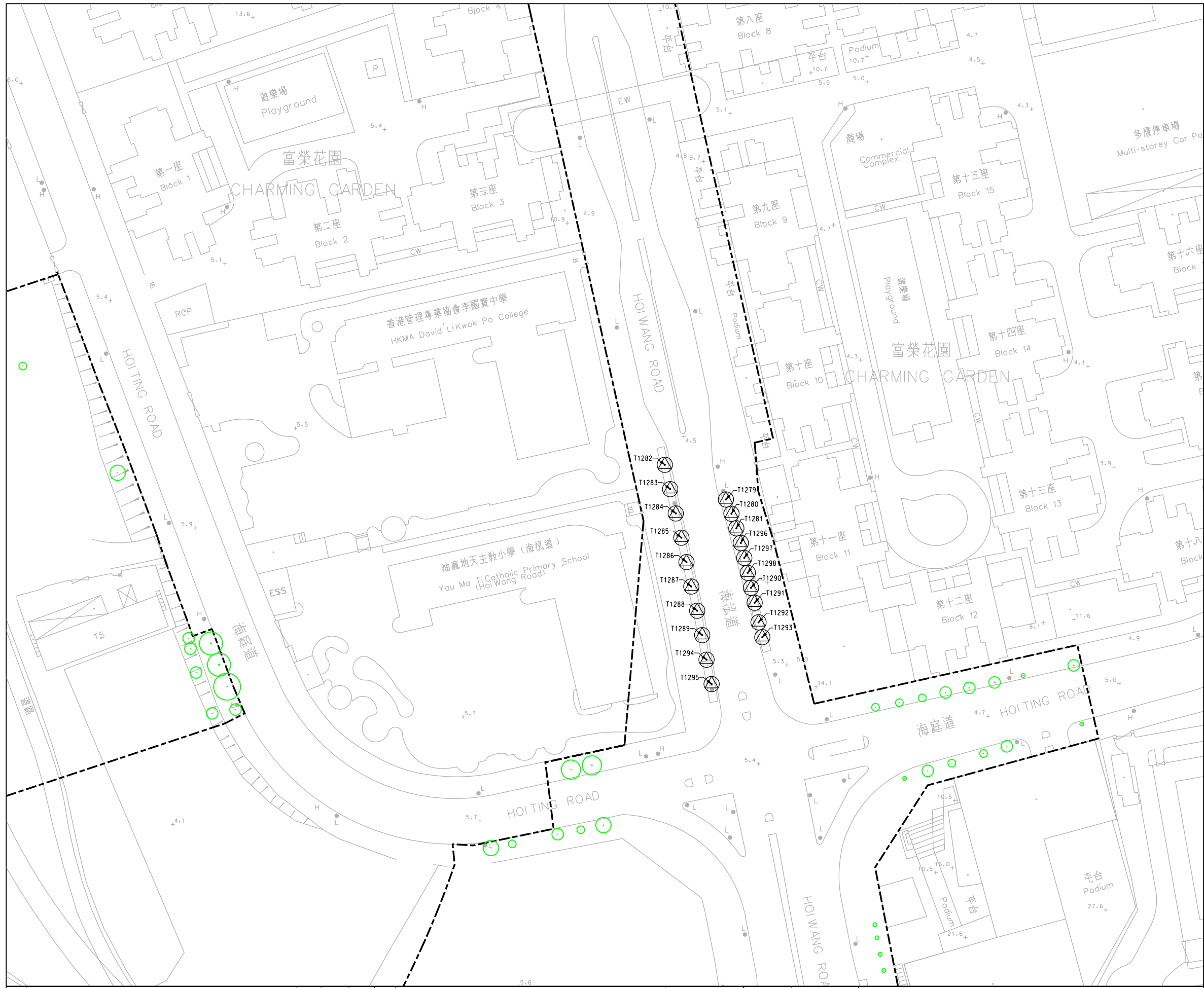
REV	DESCRIPTION	BY	DATE	APPROVED	REV	DESCRIPTION	BY	DATE	APPROVED
A	FIRST ISSUE	AC	12NOV09	TM					

DRAWN	TT		EXPRESS RAIL LINK Supported by Arup, TFP Farrells, DLS Kenneth Ng
DESIGNED	AC		
CHECKED	KN		
APPROVED	TM		
DATE	12/NOV/2009	ORIGINATOR	
<small>DO NOT SCALE DRAWINGS. ALL DIMENSIONS SHALL BE VERIFIED ON SITE. © MTR CORPORATION LIMITED 2009. COPYRIGHT IN RESPECT OF THIS DRAWING / DOCUMENT IS OWNED BY THE MTR CORPORATION LIMITED OF HONG KONG. NO REPRODUCTION OF THE DRAWING / DOCUMENT OR ANY PART BY WHATEVER MEANS IS PERMITTED WITHOUT THE PRIOR WRITTEN CONSENT OF THE MTR CORPORATION LIMITED.</small>			
CADD REF.		820_T_380_ATK_A58_901A.DGN	

TITLE

CONTRACT 820
MEI LAI ROAD TO HOI TING ROAD TUNNELS
YAU TSI MONG DISTRICT
LANDSCAPE PLAN - TREE PLANTING
(SHEET 2 OF 3)

SCALE 1 : 500 (A1) DRAWING NO. 820/T/380/ATK/A58/901 REV. A



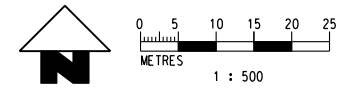
NOTES:
 FOR GENERAL NOTE, REFER TO DWG. NO. 820/T/NCV/ATK/A58/800
LEGEND:
 FOR GENERAL LEGEND, REFER TO DWG. NO. 820/T/NCV/ATK/A58/801



KEY LOCATION PLAN SCALE 1 : 5000

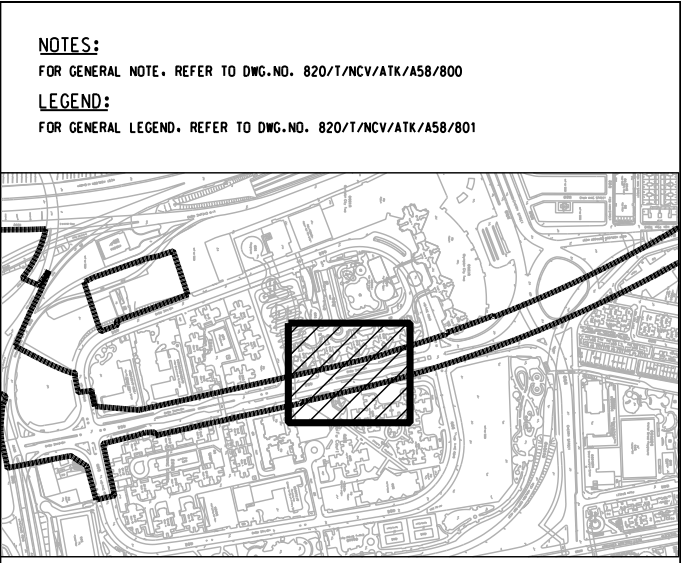
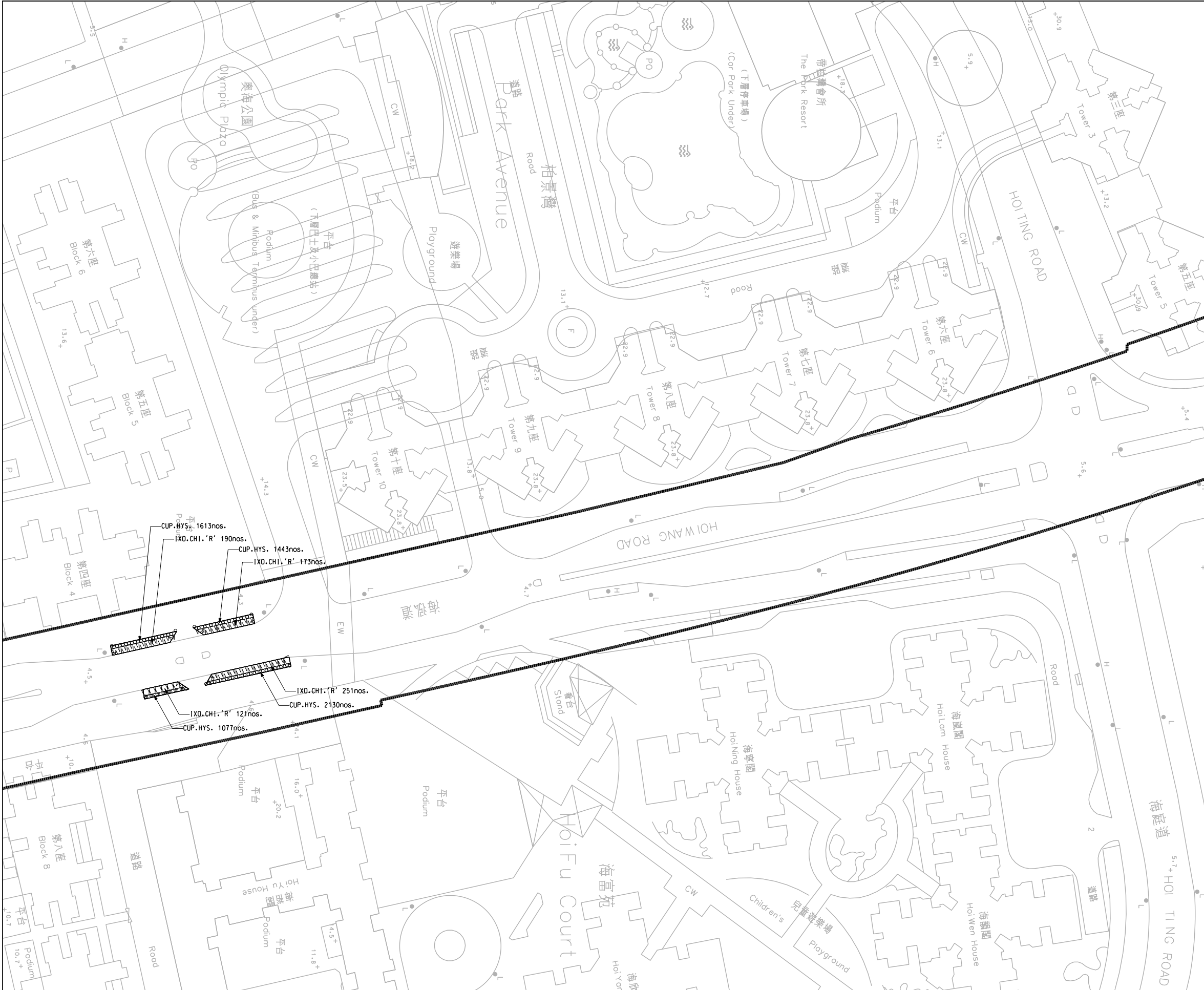
LEGEND:

- T1290 **TRANSPANTED TREE**
- RETAINED TREE**




DRAWN		TT		 EXPRESS RAIL LINK Supported by Arup, TFP Farrells, DLS Kenneth Ng					
DESIGNED		AC							
CHECKED		KN							
APPROVED		TM							
DATE		12/NOV/2009							
<small>DO NOT SCALE DRAWINGS. ALL DIMENSIONS SHALL BE VERIFIED ON SITE. © MTR CORPORATION LIMITED 2009. COPYRIGHT IN RESPECT OF THIS DRAWING / DOCUMENT IS OWNED BY THE MTR CORPORATION LIMITED OF HONG KONG. NO REPRODUCTION OF THE DRAWING / DOCUMENT OR ANY PART BY WHATEVER MEANS IS PERMITTED WITHOUT THE PRIOR WRITTEN CONSENT OF THE MTR CORPORATION LIMITED.</small>				CADD REF.	820_T_380_ATK_A58_902A.DGN				
REV	DESCRIPTION	BY	DATE	APPROVED	REV	DESCRIPTION	BY	DATE	APPROVED
A	FIRST ISSUE				AC			12NOV09	TM

TITLE CONTRACT 820 MEI LAI ROAD TO HOI TING ROAD TUNNELS YAU TSI MONG DISTRICT LANDSCAPE PLAN - TREE PLANTING (SHEET 3 OF 3)		
SCALE	DRAWING NO.	REV.
1 : 500 (A1)	820/T/380/ATK/A58/902	A

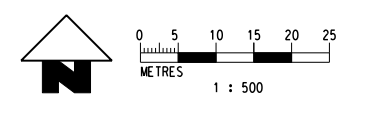


KEY LOCATION PLAN SCALE 1 : 500



SHRUB

Type	Botanical Name	Chinese Name	Standard	Spacing	Remarks	Quantity
SHRUB						
IXO.CHI.'R'	IXORA CHINENSIS 'RED'	紅刺桐	600HX350S	400	CONTAIER GROWN	735
GROUND COVER						
CUP.HYS.	CUPHEA HYSSOPIFOLIA	醉香	200HX150S	100	CONTAIER GROWN	6263



REV	DESCRIPTION	BY	DATE	APPROVED	REV	DESCRIPTION	BY	DATE	APPROVED
A	FIRST ISSUE	AC	12NOV09	TM					

MTR

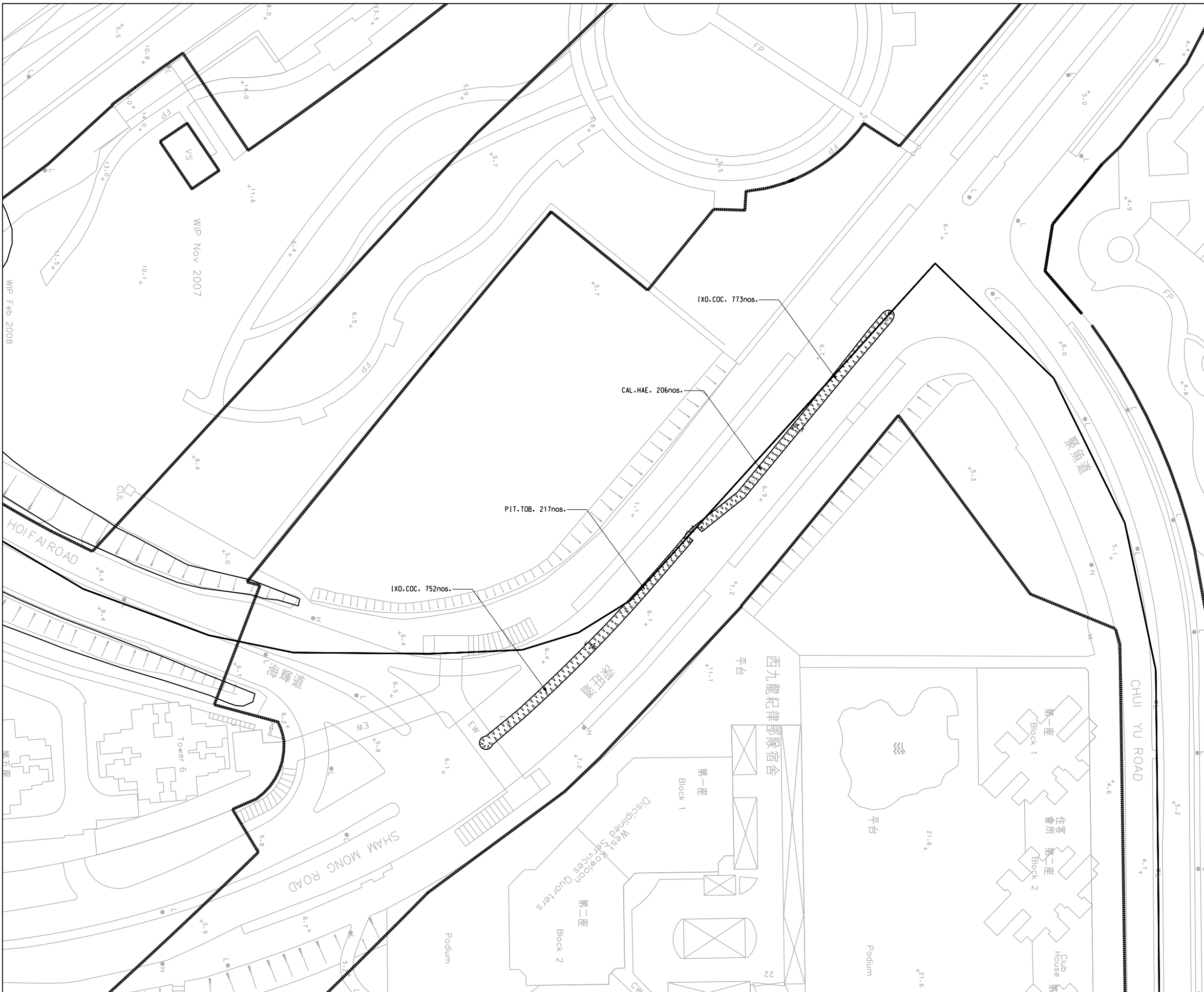
EXPRESS RAIL LINK

ORIGINATOR
ATKINS Supported by Arup, TFP Farrells, DLS Kenneth Ng

CADD REF. 820_T_380_ATK_A58_903A.DGN

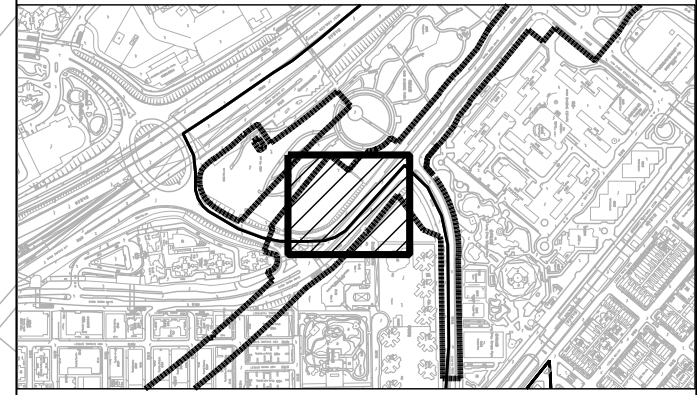
TITLE
CONTRACT 820
MEI LAI ROAD TO HOI TING ROAD TUNNELS
YAU TSIM MONG DISTRICT
LANDSCAPE PLAN - SHRUB PLANTING
(SHEET 1 OF 3)

SCALE 1 : 500 (A1) DRAWING NO. 820/T/380/ATK/A58/903 REV. A



NOTES:
FOR GENERAL NOTE, REFER TO DWG. NO. 820/T/NCV/ATK/A58/800

LEGEND:
FOR GENERAL LEGEND, REFER TO DWG. NO. 820/T/NCV/ATK/A58/801

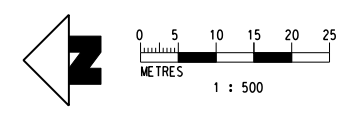


LEGEND:

	SHRUB
--	-------

SHRUB

Type	Botanical Name	Chinese Name	Standard	Spacing	Remarks	Quantity
SHRUB						
CAL.HAE.	CALLIANDRA HAEMATOCEPHALA	紅刺玫	600HX500S	700	CONTAIER GROWN	206
IXO.COC.	IXORA COCCINEA	微紅龍船花	500HX400S	400	CONTAIER GROWN	1525
PIT.TOB.	PITTOSPORUM TOBIRA	海桐花	750HX600S	750	CONTAIER GROWN	217



REV	DESCRIPTION	BY	DATE	APPROVED	REV	DESCRIPTION	BY	DATE	APPROVED
A	FIRST ISSUE	AC	12NOV09	TM					

DRAWN	TT
DESIGNED	AC
CHECKED	KN
APPROVED	TM
DATE	12/NOV/2009

DO NOT SCALE DRAWINGS. ALL DIMENSIONS SHALL BE VERIFIED ON SITE.
© MTR CORPORATION LIMITED 2009. COPYRIGHT IN RESPECT OF THIS DRAWING / DOCUMENT IS OWNED BY THE MTR CORPORATION LIMITED OF HONG KONG. NO REPRODUCTION OF THE DRAWING / DOCUMENT OR ANY PART BY WHATEVER MEANS IS PERMITTED WITHOUT THE PRIOR WRITTEN CONSENT OF THE MTR CORPORATION LIMITED.

MTR
EXPRESS RAIL LINK

ATKINS Supported by Arup, TFP Farrels, DLS Kenneth Ng

CADD REF. 820_T_380_ATK_A58_904A.DGN

TITLE
CONTRACT 820
MEI LAI ROAD TO HOI TING ROAD TUNNELS
YAU TSIM MONG DISTRICT
LANDSCAPE PLAN - SHRUB PLANTING
(SHEET 2 OF 3)

SCALE 1 : 500 (A1) DRAWING NO. 820/T/380/ATK/A58/904 REV. A



NOTES:
 FOR GENERAL NOTE, REFER TO DWG.NO. 820/T/NCV/ATK/A58/800
LEGEND:
 FOR GENERAL LEGEND, REFER TO DWG.NO. 820/T/NCV/ATK/A58/801

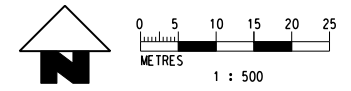


KEY LOCATION PLAN SCALE 1 : 5000

LEGEND:
 SHRUB
 GROUND COVER

SHRUB

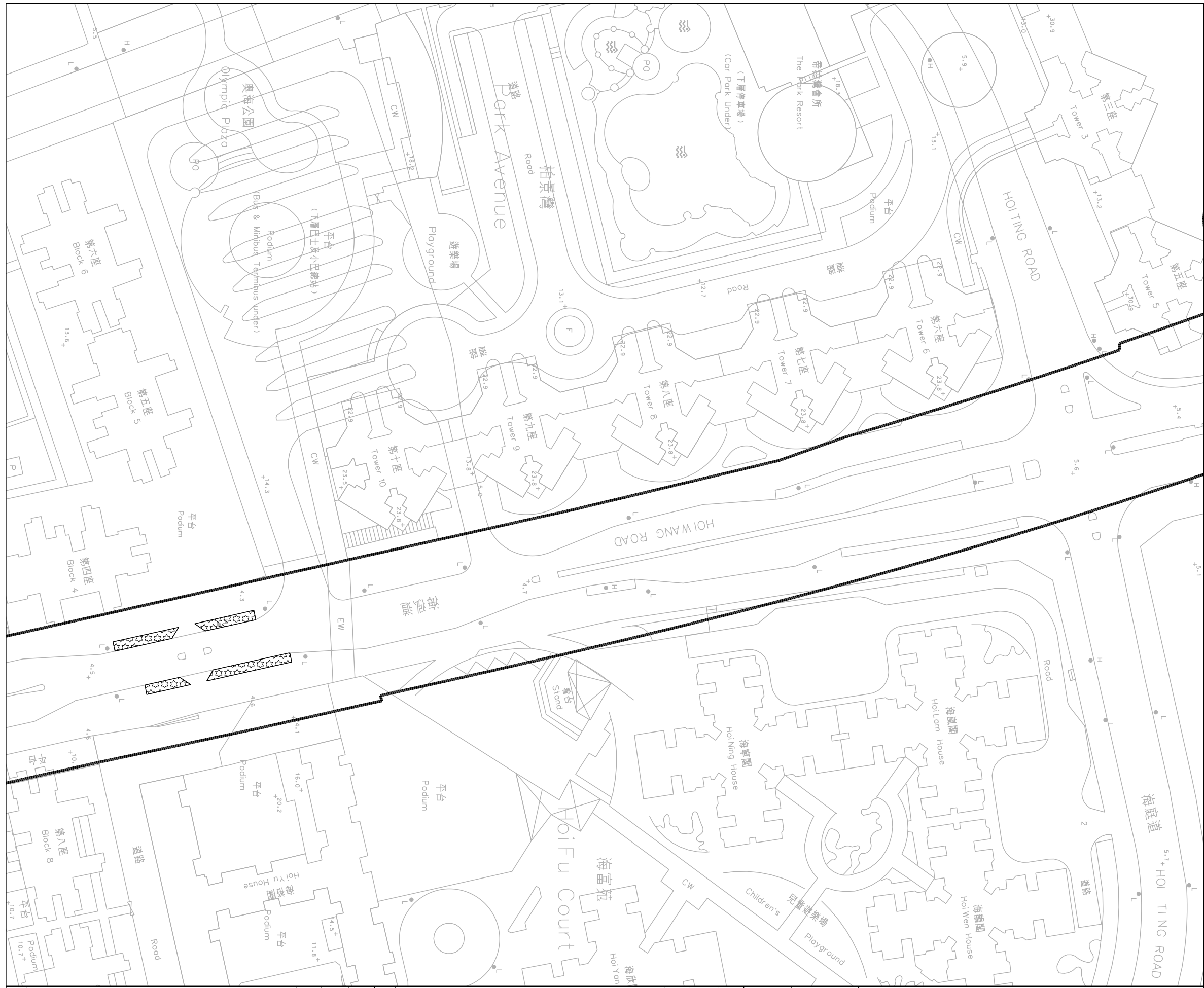
Type	Botanical Name	Chinese Name	Standard	Spacing	Remarks	Quantity
SHRUB						
IXO.COC.	IXORA COCCINEA	錦紅木棉花	500HX400S	500	CONTAINER GROWN	488
GROUND COVER						
ASP.SPR.	CUPHEA HYSSOPIFOLIA	天冬	250HX400S	300	CONTAINER GROWN	1428



REV	DESCRIPTION	BY	DATE	APPROVED	REV	DESCRIPTION	BY	DATE	APPROVED
A	FIRST ISSUE		12NOV09	TM	AC				

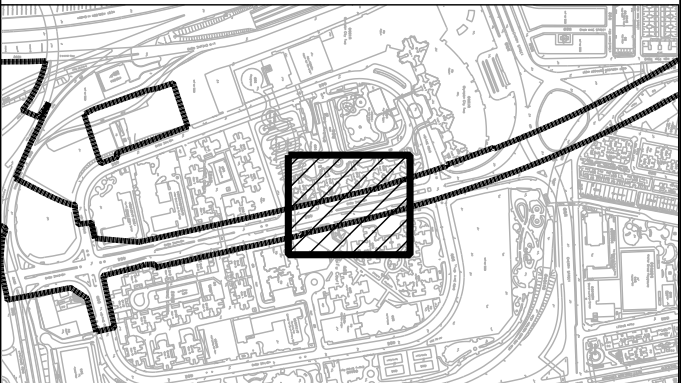
EXPRESS RAIL LINK
 Supported by Arup, TFP Farrells, DLS Kenneth Ng
 CADD REF. 820_T_380_ATK_A58_905A.DGN

TITLE		CONTRACT 820	
		MEI LAI ROAD TO HOI TING ROAD TUNNELS	
		YAU TSIM MONG DISTRICT	
		LANDSCAPE PLAN - SHRUB PLANTING	
		(SHEET 3 OF 3)	
SCALE	DRAWING NO.	REV.	
1 : 500 (A1)	820/T/380/ATK/A58/905	A	




NOTES:
FOR GENERAL NOTE, REFER TO DWG. NO. 820/T/NCV/ATK/A58/800

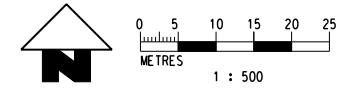
LEGEND:
FOR GENERAL LEGEND, REFER TO DWG. NO. 820/T/NCV/ATK/A58/801



KEY LOCATION PLAN SCALE 1 : 5000

LEGEND:

 300mm DEPTH PLANTING SOIL MIX
ABOVE MIN. 900mm DEPTH SUB SOIL
(AREA:156 sqm)



REV	DESCRIPTION	BY	DATE	APPROVED

REV	DESCRIPTION	BY	DATE	APPROVED
A	FIRST ISSUE	AC	12NOV09	TM

DRAWN	TT
DESIGNED	AC
CHECKED	KN
APPROVED	TM
DATE	12/NOV/2009

MTR

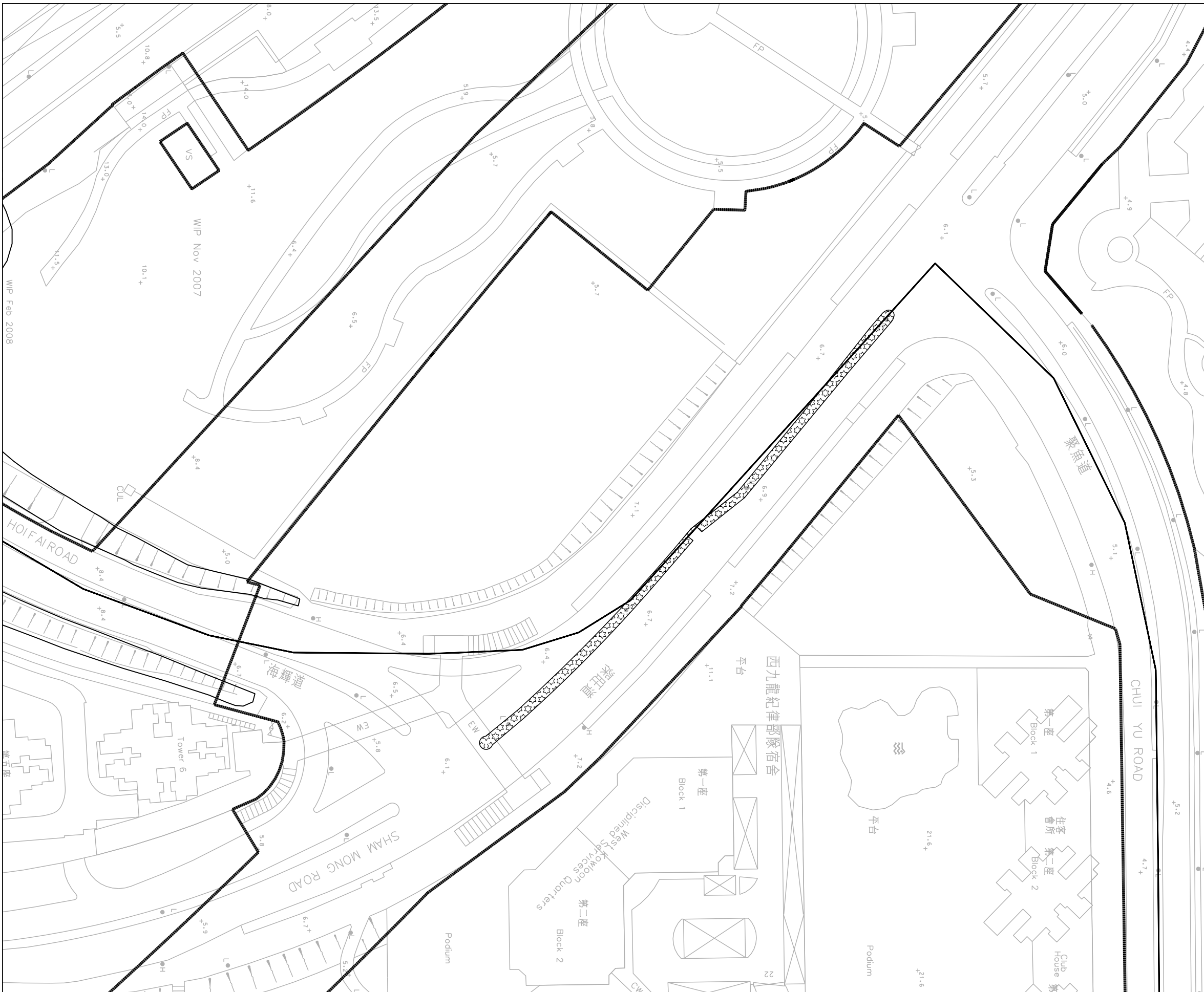
EXPRESS RAIL LINK

ORIGINATOR

ATKINS Supported by Arup, TFP Farrells, DLS Kenneth Ng

CADD REF. 820_T_380_ATK_A58_906A.DGN

TITLE		CONTRACT 820	
		MEI LAI ROAD TO HOI TING ROAD TUNNELS	
		YAU TSI MONG DISTRICT	
		SOILING PLAN	
		(SHEET 1 OF 3)	
SCALE	DRAWING NO.	REV.	
1 : 500 (A1)	820/T/380/ATK/A58/906	A	



NOTES:
FOR GENERAL NOTE, REFER TO DWG. NO. 820/T/NCV/ATK/A58/800

LEGEND:
FOR GENERAL LEGEND, REFER TO DWG. NO. 820/T/NCV/ATK/A58/801

KEY LOCATION PLAN SCALE 1 : 5000

LEGEND:

300mm DEPTH PLANTING SOIL MIX
ABOVE MIN. 900mm DEPTH SUB SOIL
(AREA: 391 sqm)

0 5 10 15 20 25
METRES
1 : 500

REV	DESCRIPTION	BY	DATE	APPROVED	REV	DESCRIPTION	BY	DATE	APPROVED
A	FIRST ISSUE	AC	12NOV09	TM					

DRAWN	TT
DESIGNED	AC
CHECKED	KN
APPROVED	TM
DATE	12/NOV/2009

DO NOT SCALE DRAWINGS. ALL DIMENSIONS SHALL BE VERIFIED ON SITE.
© MTR CORPORATION LIMITED 2009. COPYRIGHT IN RESPECT OF THIS DRAWING / DOCUMENT IS OWNED BY THE MTR CORPORATION LIMITED OF HONG KONG. NO REPRODUCTION OF THE DRAWING / DOCUMENT OR ANY PART BY WHATEVER MEANS IS PERMITTED WITHOUT THE PRIOR WRITTEN CONSENT OF THE MTR CORPORATION LIMITED.

MTR
EXPRESS RAIL LINK

ATKINS Supported by Arup, TFP Farrells, DLS Kenneth Ng

CADD REF. 820_T_380_ATK_A58_907A.DGN

TITLE
**CONTRACT 820
MEI LAI ROAD TO HOI TING ROAD TUNNELS
YAU TSIM MONG DISTRICT
SOILING PLAN
(SHEET 2 OF 3)**

SCALE 1 : 500 (A1) DRAWING NO. 820/T/380/ATK/A58/907 REV. A




NOTES:
FOR GENERAL NOTE, REFER TO DWG. NO. 820/T/NCV/ATK/A58/800

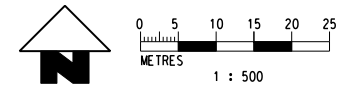
LEGEND:
FOR GENERAL LEGEND, REFER TO DWG. NO. 820/T/NCV/ATK/A58/801



KEY LOCATION PLAN SCALE 1 : 5000

LEGEND:

 300mm DEPTH PLANTING SOIL MIX ABOVE MIN. 900mm DEPTH SUB SOIL (AREA:217 sqm)



REV	DESCRIPTION	BY	DATE	APPROVED	REV	DESCRIPTION	BY	DATE	APPROVED
					A	FIRST ISSUE	AC	12NOV09	TM

DRAWN	TT
DESIGNED	AC
CHECKED	KN
APPROVED	TM
DATE	12/NOV/2009

MTR

EXPRESS RAIL LINK

ATKINS Supported by Arup, TFP Farrells, DLS Kenneth Ng

CADD REF. 820_T_380_ATK_A58_908A.DGN

TITLE	CONTRACT 820 MEI LAI ROAD TO HOI TING ROAD TUNNELS YAU TSIM MONG DISTRICT SOILING PLAN (SHEET 3 OF 3)
SCALE	1 : 500 (A1)
DRAWING NO.	820/T/380/ATK/A58/908
REV.	A